-

QUICK RESULT

v. 26/40

PURBA MEDINIPUR DISTRICT REPORT

PART - I

(District as a whole,
Contai Subdivision and Egra Subdivision)

West Bengal State Report in four Volumes
Individual District Report, each in Single or Multiple Parts

Purba Medinipur : Part - II
Haldia Subdivision and Tamluk Subdivision

Theme, Layout and Analysis by

Sri Tushar Ranjan Nath
Deputy State Livestock Census Officer, West Bengal

With the assistance of

Dr Arindam Kundu
Assistant State Livestock Census Officer, West Bengal

Smt. Supriya Roy
Assistant Livestock Census Officer (Publicity)

Computerisation & Printing by

SILPABARTA PRINTING PRESS LIMITED
(A Government of West Bengal Undertaking)
25 & 27 Canal South Road,
Tangra Industrial Estate,
Kolkata- 700 015
West Bengal.

सत्यमेव जयते

18th ALL INDIA LIVESTOCK CENSUS, AGRICULTURE IMPLEMENTS AND MACHINERY, FISHERY STATISTICS WEST BENGAL

Date of Reference : 15th October, 2007



Published by

Director of Animal Husbandry & Veterinary Services
West Bengal

and

State Livestock Census Officer, 18th Livestock Census, West Bengal
Directorate of Animal Resources & Animal Health
Government of West Bengal
Block - F, 4th Floor, Writers' Buildings, Kolkata- 700 001

মুখ্যমন্ত্রী
পশ্চিমবঙ্গ

CHIEF MINISTER
WEST BENGAL

सत्यमेव जयते

Writers' Buildings, Kolkata - 700 001
West Bengal, India
E - Mail : cm@wb.nic.in
Fax : 0091 -033 -22145480
Tel : 0091 -033 -22145555

No. 511-P/CM
27 February, 2009

I am happy to know that the Animal Resources Development Department is bringing out the report on the 18th Livestock Census conducted in West Bengal. This report is part of the All India Livestock Census Document.

I hope that the publication will benefit our planners, researchers and administrators.

(Buddhadeb Bhattacharjee)

ANISUR RAHAMAN
MINISTER-IN-CHARGE
Deptt of Animal Resources Dev
Govt. of West Bengal
Writers' Buildings
Kolkata- 700 001
Ph No (033) 2214-3664 (Off)
Fax No (033) 2214-5213

সত্যমেব জয়তে

আনিসুর রহমান
মন্ত্রী
প্রাণী সম্পদ বিকাশ বিভাগ
পশ্চিমবঙ্গ সরকার
মহাকরণ
কলকাতা-৭০০ ০০১



FOREWORD

The 18th All India Livestock Census covering poultry as well as agriculture implements, machinery and fishery statistics conducted in the state of West Bengal was completed in scheduled time by the Directorate of Animal Resources and Animal Health, Government of West Bengal, with 15th October 2007 as reference date.

This report has been prepared to be very effective with rural/urban as well as mouza/parawise elaborate breakups for each district. Moreover the introduction of a Geographical Information System (GIS) since last census year with digital mapping of livestock data at mouza, G.P., Block, Sub-Division (Rural) and District (Rural) level for rural areas and ward, Municipal area, Sub-Division (Urban) and District (Urban) level for urban area has added new dimension to the livestock census of our state.

In this connection I greatly appreciate the well coordinated team work of Dr. P. K. Bhattacharjee, Joint Director of Animal Husbandry (Statistics) as well as Additional State Livestock Census Officer, Shri T. R. Nath, Statistical Officer and Deputy State Livestock Census Officer, 18th Livestock Census, along with other Officers and Staff of the Animal Resources Development Department in making the 18th Livestock Census a successful one.

Like previous years this census report will be most utilized in formulating different welfare plans and schemes for the state as well as in various relevant research projects.

Kolkata
February, 2009

(Anisur Rahaman)

দিলীপ কুমার চক্রবর্তী, আই এ এস
প্রধান সচিব
প্রাণী সম্পদ বিকাশ বিভাগ
পশ্চিমবঙ্গ সরকার
মহাকরণ, কোলকাতা-৭০০ ০০১
ফোন/ফ্যাক্স : (০৩৩) ২২১৪-৩৬৯০/২২১৪-৫০০৬

Dilip Kr. Chakraborty, I.A.S
PRINCIPAL SECRETARY
ANIMAL RESOURCES DEVELOPMENT DEPARTMEI
GOVERNMENT OF WEST BENGAL
Writers' Buildings, Kolkata- 700 001
Tele/Fax (033) 2214-3690/2214-5006

PREFACE

The final report of the 18th All India Livestock Census for the state of West Bengal with reference date 15th October 2007, has been successfully prepared within due time. This vast well compiled report with district-wise mouza/para level data consists of updated basic data on livestock and poultry population, agriculture implements and machinery, fisheries and livestock and fishery infrastructure.

The team of officers whose hard work and co-operation has been indispensable for the timely completion of census work and publication of the report are Dr. P. K. Bhattacharjee, Joint Director of Animal Husbandry (Statistics) and Shri T. R. Nath, Statistical Officer and Deputy State Livestock Census Officer, 18th Livestock Census, along with innumerable district and state-level Livestock Census Officers and Staff.

The information provided in the report will prove very useful to all those who use animal husbandry related data in their respective work areas.

Kolkata
February, 2009

(D.K. Chakraborty)

Dr Kamalakanta Saha
M.V.Sc., Ph.D.
DIRECTOR OF ANIMAL HUSBANDRY & VETERINARY SERVICES, WEST BENGAL
Phone 033-2248-5545
Fax 033-2243-9284/2214-1570
e-mail dahvswb@rediffmail com
dahvswb@darahwb org

Directorate of Animal Resources and Animal Health
Govt of West Bengal,
New Secretariat Buildings (3rd floor)
1, Kiran Sankar Roy Road,
Kolkata- 700 001 and
Writers' Buildings, Block-F, 4th floor,
Kolkata- 700 001

INTRODUCTION

The Directorate of Animal Resources and Animal Health, Government of West Bengal in co-ordination with Government of India, Department of Animal Husbandry, Dairying and Fisheries, has completed the 18th All India Livestock Census in the state of West Bengal in due time. Apart from enumeration, supervision, compilation and tabulation, this huge census work also involves publication of both hard and soft copies of the report.

Dr. P. K. Bhattacharjee, Joint Director of Animal Husbandry (Statistics) and Additional State Livestock Census Officer, 18th Livestock Census, West Bengal, Shri T.R. Nath, Statistical Officer and Deputy State Livestock Census Officer, 18th Livestock Census, West Bengal and many other Officers and Staff of this directorate have efficiently shouldered the responsibility of completing the census work with perfection.

Planners as well as all people working in animal resources and associated sectors will be amply benefitted from the useful findings of this elaborate census work.

(K. Saha)
Director of Animal Husbandry & Veterinary Services
and
State Livestock Census Officer
18th All India Livestock Census, West Bengal

Kolkata
February, 2009

सत्यमेव जयते

P.K. BHATTACHARJEE
M.Sc. (Statistics), Ph.D.
Joint Director of Animal Husbandry (Statistics)
Directorate of Animal Resources & Animal Health
Government of West Bengal
Writers' Buildings, Kolkata- 700 001
Block-F, 4th Floor
Phone (033)2254-4263

TECHNICAL ASPECTS OF THE 18TH LIVESTOCK CENSUS

The total count of livestock population and its composition is available from the livestock census, which is the most important single source of data. The Department of Animal Husbandry, Dairying and Fisheries, Ministry of Agriculture, Government of India, conducted the 18th Livestock Census with reference date 15th October 2007. The census operations are carried out in different States and Union Territories by the respective State Governments. Undoubtedly an expensive statistical exercise this census it is indispensable for understanding the demographic structure of our livestock so as to be properly equipped to carry out livestock improvement programmes in the country. The livestock census covers not only livestock but includes information on fisheries and agricultural implements and machinery.

In 1919-20, the first livestock census of cattle was conducted. The subsequent censuses were conducted at intervals of five years. 18 such livestock censuses have been completed till now.

In the 18th Livestock Census, breed-wise data of indigenous cattle, buffalo, sheep, goat, pig and fowl was collected for the first time in the State of West Bengal. In the present report the cross-bred and indigenous cattle have been clubbed together as in the earlier reports for comparability with the past.

Canvassed schedule of enquiry in each household obtains information on 512 items for each household. In addition, information on another 127 items on livestock and fishery infrastructure and commercial poultry birds stock is collected for each mouza, ward and each commercial poultry farm. Field workers undertake house-to-house enumeration to ascertain stock of livestock, agricultural implements and machinery, fishing craft and tackle (as well as number of persons engaged in fishing and ancillary activities), etc., possessed by households and institutions. The field work is mainly conducted by primary workers, consisting of staff drawn from the Animal Resources Development Department and Pranibandhu personnel[1].

State-level training of trainers was arranged at Barasat, in the district of North 24 Parganas. A manual of instructions was circulated to all districts. State-level Livestock Census Officers and Headquarters Officers of the Statistical Cell also trained the block/municipality/sub-division Livestock Census Officers. The trained officers in turn trained the enumerators in the field work. A tabulation manual was prepared and sent to all districts to obtain the data in tabulated form.

Livestock, Poultry, Agricultural Implements and Machinery, and Fisheries are the four main parts of the Livestock Census. As these four parts involve a huge amount of data compilation, appropriate software called LCMS (Livestock Census Management System) has been developed. In West Bengal, Geographical Information System (GIS) has been developed for digital mapping of livestock data at all levels for each district. The systematic data base prepared in the 18th Livestock Census goes down to the level of mouza/para. The district profile includes pictorial graphs and the write-up gives a comprehensive account of the State's livestock position.

[1] educated unemployed youths trained in livestock care by Paschim Banga Go-sampad Bikash Sanstha, a Govt. of West Bengal organisation.

I would like to place on record my deep appreciation for Sri Anisur Rahaman, Hon'ble Minister-in-Charge, Animal Resources Development Department, Sri D.K. Chakraborty, IAS, Principal Secretary to the Government of West Bengal, Animal Resources Development Department and Dr. K. Saha, Director of Animal Husbandry and Veterinary Services, Directorate of Animal Resources and Animal Health for their constant encouragement in compilation of the Report on the 18th Livestock Census. Their valuable suggestions have greatly contributed to the successful completion of the Livestock Census.

We are thankful to Dr D K Das, Chief Executive Officer, Paschim Banga Go-sampad Bikash Sanstha, for his encouragement in the engagement of Prambandhus in the enumeration work.

This report has received immense help and cooperation from all officers and staff of the Animal Resources Development Department. I wish to express my sincere appreciation to all of them for their whole-hearted support.

The preparation of the report has been made possible primarily due to the keen interest of Sri Tushar Ranjan Nath, Statistical Officer and Deputy State Livestock Census Officer, 18th Livestock Census, West Bengal who worked very sincerely and with great zeal in achieving the target of releasing the results in the shortest possible time. Sri Nath developed the aspects of computerization, digital mapping and analytical work, and prepared the district profiles with the Assistance of Dr. Arindam Kundu, Statistical Officer and Assistant State Livestock Census Officer, Smt. Supriya Roy, Bengali Translator and Assistanat Livestock Census Officer (Publicity) of this Directorate has also worked hard to make possible the elaborate and informative introductory write up on each of the nineteen districts and for the state of West Bengal as a whole. I also acknowledge the contribution made by other officers and staff of the Statistical Cell in bringing out the results in a very short time.

The statistical help received from the Bureau of Applied Economics and Statistics, Government of West Bengal, Department of Animal Husbandry, Dairying and Fisheries, Ministry of Agriculture, Government of India and other different organisations/institutions for various analytical parts of the Report is thankfully acknowledged.

The management of Silpabarta Printing Press Ltd. (a Government of West Bengal Undertaking) and workers deserve appreciation for their unfailing cooperation in printing of books and computerized tabulation.

I am sure that scientists, researchers, policy planners and livestock data experts will benefit immensely from the information contained in this publication. We look forward to suggestions and comments on the information contained in this publication, which will be valuable for our future publications.

(P. K. Bhattacharjee)
Joint Director of Animal Husbandry (Statistics)
and
Additional State Livestock Census Officer,
18th Livestock Census, West Bengal

Kolkata
February, 2009

Government of West Bengal
Office of the Deputy Director of A.R.D. & Parishad Officer, Purba Medinipur

Acknowledgement

The progress of the country depends upon the formulation of realistic plans and programmes and their successful implementation within the stipulated time.

To achieve the goal of development each and every sector needs some basic up to date information for formulation of future plans and programmes of the particular sector.

Similarly, on our Animal Husbandry sector Government of India conducted "All India Livestock Census" through out the country to get the information regarding different Livestock Population and their allied areas, which is done at an interval of 5 years. The Livestock Census work is being done at the grass root level i.e. Gram Panchayet Level/ Ward Level to Block Level from Block Level to Sub-Division Level, then Sub-Division to District Level and District Level to Province Level and finally Province Level to State Level i. e. All India Level.

Recently "18th Quinquennial Livestock Census-2007 has been completed in Purba Medinipur District.

As present Purba Medinipur district concists of 4 (four) Sub-Division, 25 (Twenty Five) Block, 5 (five) Municipalities. All the officers and staff were utilized from the different offices under Animal Resources Development Purba Medinipur.

Besides, Officers and staff of different offices, Pranibandhu and Municipality staff of the different Municipality were engaged to complete the Census work. Total House Hold enumerated 7,92,596 numbers throughout the whole district to complete the total work i.e. Enumeration, Inspection, Tabulation, Computerization etc. Near about 350 Officers and Staff were engayed.

Besides, the Officers and Staff Pranibandhus and staff of local bodies and other departmental Officers and staff also cooperated in this work. The Sub-Divisional Officers and Block Development Officers had also extended their cooperation for smooth running of the enumeration works.

During census work in villages/ward level members of Gram Panchayet/Ward Commissioners extended their heartiest cooperation.

The Sabhadhipati and the District Magistrate of Purba Medinipur, Karmadakhaya, Mostya-O-Prani Sampad Bikash Sthayee Samity, Zilla Parishad and Panchayet Samities, Pradhans of different Gram Panchayets and Sabhapaties of different Blocks, Chairmen of different Municipalities extended their valuable suggestion regarding census work.

Thanks to Mr. T.R.Nath, Deputy State Livestock Census Officer, West Bengal, Writers' Buildings for the active cooperation. The members to different Clubs/ N.G.O. took active parts to help the enumeration work.

Lastly, thanks to the general People and all concerned for extending their cooperation towards the grand success of the 18th Quinquennial All India Livestock Census, 2007 in the district of Purba Medinipur.

(Dr. Rudradev Mukherjee)
Deputy Director
Animal Resources Development & Parishad Officer
and
District Livestock Census Officer, 18th Livestock Census
Purba Medinipur

February, 2009
Purba Medinipur

District, Sub-Division Level Census Officer & Tabulator

Sl. No.	Name	Designation
1.	Dr. Rudradev Mukherjee	District Livestock Census Officer
2.	Nisikanta Nayak	Asst. District Livestock Census Officer
3.	Tapas Ranjan Jana	Asst. District Livestock Census Officer
4.	Dr. Gourhari Mondal	District Livestock Census Tabulator
5.	Dr. Biswanath Mal	District Livestock Census Tabulator
6.	Bijan Behari Kayal	Sub-Div. Livestock Census Officer (Tamluk)
7.	Saidur Rahaman	Sub-Divisional Tabulator
8.	Dr. Kalipada Bhowmik	Sub-Div. Livestock Census Officer (Haldia)
9.	Smritilekha Pradhan	Sub-Divisional Tabulator
10.	Partha Sarathi Das	Sub-Div. Livestock Census Officer (Contai)
11.	Manas Pradhan	Sub-Divisional Tabulator
12.	Dr. Bimal Kr. Maity	Sub-Div. Livestock Census Officer (Egra)
13.	Amitabha Samanta	Sub-Divisional Tabulator

Name of Census Officer, Tabulator & Enumerator at B.L.D.O. Bhagwanpur-I

Sl. No.	Name	Designation
1.	Dr. Debasis Das	Block Livestock Census Officer
2.	Dr. Dabasis Sarkar	Tabulator
3.	Goutam Kr. Manna	Pranibandhu
4.	Smti Rina Giri	Pranibandhu
5.	Swapan Kr. Chatterjee	Pranibandhu
6.	Gobinda Prasad Bera	Pranibandhu
7.	Netai Charan Pradhan	Pranibandhu
8.	Shyamal Kr. Mandal	Pranibandhu
9.	Sk. Samse Tobrej	Pranibandhu
10.	Gangadhar Mura	Pranibandhu
11.	Purnachandra Bhunia	Pranibandhu
12.	Gourhari Jana	Pranibandhu
13.	Avijit Pradhan	Pranibandhu

Name of Census Officer, Tabulator & Enumerator at B.L.D.O. Nandakumar

Sl. No.	Name	Designation
1.	Dr. Gourhari Sahoo	Block Livestock Census Officer
2.	Pranab Kr. Mondal	Tabulator
3.	Mangal Ch. Barman	Pranibandhu
4.	Mantu Kr. Barman	Pranibandhu
5.	Susanta Maity	Pranibandhu
6.	Madan Mohan Das	Pranibandhu
7.	Biswajit Gantait	Pranibandhu
8.	Swarup Ranjan Paul	Pranibandhu
9.	Harisadhan Chakraborty	Pranibandhu
10.	Soumitra Kr. Maity	Pranibandhu
11.	Dipak Sasmal	Pranibandhu
12.	Surja Kr. Maity	Pranibandhu
13.	Nakul Ch. Samanta	Pranibandhu
14.	Srikanta Khanra	Pranibandhu
15.	Tejomoy Bhowmik	Pranibandhu
16.	Sanjib Kuila	Pranibandhu
17.	Dipak Kr. Sasmal	Pranibandhu

Name of Census Officer, Tabulator & Enumerator at B.L.D.O. Khejuri-II

Sl. No.	Name	Designation
1.	Dr. Mohitosh Das	Block Livestock Census Officer
2.	Dr. Sourav Hazra	Tabulator
3.	Swapan Kr. Jana	Pranibandhu
4.	Jyotirmoy Das	Pranibandhu
5.	Avijit Bar	Pranibandhu
6.	Debesh Pramanik	Pranibandhu
7.	Parameswar Mondal	Pranibandhu

Name of Census Officer, Tabulator & Enumerator at B.L.D.O. Egra-I

Sl. No.	Name	Designation
1.	Dr. Samir Maity	Block Livestock Census Officer
2.	Dr. Sandip Kr. Jana	Tabulator
3.	Ganesh Mondal	Pranibandhu
4.	Rampada Mishra	Pranibandhu
5.	Ajit Kr. Mondal	Pranibandhu
6.	Panchanan Das	Pranibandhu
7.	Subhas Bhowmik	Pranibandhu
8.	Surjya Kanta Rana	Pranibandhu
9.	Rateneswar Murmu	Pranibandhu
10.	Pankaj Das	Pranibandhu
11.	Sumita Das	Pranibandhu
12.	Biren Jana	Pranibandhu
13.	Tapan Kr. Shit	Pranibandhu

Name of Census Officer, Tabulator & Enumerator at B.L.D.O. Moyna

Sl. No.	Name	Designation
1.	Dr. Dritibhusan Samanta	Block Livestock Census Officer
2.	Bibek Kr. Bhowmik	Tabulator
3.	Madhab Ch. Pramanik	Pranibandhu
4.	Susanta Maity	Pranibandhu
5.	Ashutosh Jana	Pranibandhu
6.	Srimanta Adhikary	Pranibandhu
7.	Tushar Kanti Mandal	Pranibandhu
8.	Durga Shankar Bera	Pranibandhu
9.	Rajesh Maity	Pranibandhu
10.	Rina Das Bera	Pranibandhu
11.	Uma Sankar Barman	Pranibandhu
12.	Narayan Chandra Maity	Pranibandhu
13.	Nitai Sahoo	Pranibandhu
14.	Manindranath Mondal	Pranibandhu

Name of Census Officer, Tabulator & Enumerator at B.L.D.O. Patashpur-I

Sl. No.	Name	Designation
1.	Dr. Gourhari Kar	Block Livestock Census Officer
2.	Arup Kr. Duary	Tabulator
3.	Shyam Chand Das	Pranibandhu
4.	Gokul Ch. Das	Pranibandhu
5.	Khokan Ch. Kuila	Pranibandhu
6.	Indranil Jana	Pranibandhu
7.	Nakul Ch. Maity	Pranibandhu
8.	Sakti Pada Pal	Pranibandhu
9.	Ardhendu Sasmal	Pranibandhu
10.	Balai Ch. Manna	Pranibandhu
11.	Manas Sasmal	Pranibandhu

Name of Census Officer, Tabulator & Enumerator at B.L.D.O. Ramnagar-II

Sl. No.	Name	Designation
1.	Dr. Satyajit Maity	Block Livestock Census Officer
2.	Dr. Tapan Maity	Tabulator
3.	Subal Ghorai	Pranibandhu
4.	Smt. Kalyani Giri	Pranibandhu
5.	Sukumar Chakraborty	Pranibandhu
6.	Susanta Shyamol	Pranibandhu
7.	Sunirmal Maity	Pranibandhu

Name of Census Officer, Tabulator & Enumerator at B.L.D.O. Patashpur-II

SL No.	Name	Designation
1.	Dr. Naresh Mondal	Block Livestock Census Officer
2.	Dr. Susanta Murmu	Tabulator
3.	Debkumar Nayek	Pranibandhu
4.	Shantanu Kr. Nanda	Pranibandhu
5.	Gorachand Das	Pranibandhu
6.	Tuhina Das	Pranibandhu
7.	Bijoy Kr. Dinda	Pranibandhu
8.	Abdul Sattar	Pranibandhu
9.	Jyotirmoy Mishra	Pranibandhu

Name of Census Officer, Tabulator & Enumerator at B.L.D.O. Contai-I

SL No.	Name	Designation
1.	Dr. S. B. Chhandogi	Block Livestock Census Officer
2.	Sujoy Kr. Kamilla	Tabulator
3.	Prodyot Kr. Mishra	Pranibandhu
4.	Ashok Kanti Pahari	Pranibandhu
5.	Naresh Ch. Mishra	Pranibandhu
6.	Pradip Kr. Payra	Pranibandhu
7.	Sujoy Kr. Kamila	Pranibandhu
8.	Benimadhab Mondal	Pranibandhu
9.	Ajoy Kr. Das	Pranibandhu
10.	Susanta Samanta	Pranibandhu
11.	Joydev Jana	Pranibandhu
12.	Biswajit Jana	Pranibandhu
13.	Biswambar Santra	Pranibandhu

Name of Census Officer, Tabulator & Enumerator at B.L.D.O. Egra-II

SL No.	Name	Designation
1.	Dr. Sarajakshya Maity	Block Livestock Census Officer
2.	Dr. Rampada Bhattacharya	Tabulator
3.	Jaharlal Bar	Pranibandhu
4.	Panchanan Dolui	Pranibandhu
5.	Debdutta Patra	Pranibandhu
6.	Radhakrishna Das	Pranibandhu
7.	Ashok Das	Pranibandhu
8.	Satyabrata Mondal	Pranibandhu
9.	Manik Chatterjee	Pranibandhu
10.	Palash Dhar	Pranibandhu

Name of Census Officer, Tabulator & Enumerator at B.L.D.O. Contai-II

SL No.	Name	Designation
1.	Dr. Susanta Chanda	Block Livestock Census Officer
2.	Raj Kumar Patra	Tabulator
3.	Chanchal Kr. Mallick	Pranibandhu
4.	Narayan Ch. Karan	Pranibandhu
5.	Gour Gopal Jana	Pranibandhu
6.	Arindam Jana	Pranibandhu
7.	Ramratan Nandy	Pranibandhu
8.	Baneswar Guria	Pranibandhu
9.	Panchanan Jana	Pranibandhu
10.	Gopal Maity	Pranibandhu

Name of Census Officer, Tabulator & Enumerator at B.L.D.O. Contai-III

Sl. No.	Name	Designation
1.	Dr. Pradip Kr. Dolui	Block Livestock Census Officer
2.	Hrishikesh Panda	Tabulator
3.	Sanjoy Kr. Bhunia	Pranibandhu
4.	Prasanta Jana	Pranibandhu
5.	Chanchal Pradhan	Pranibandhu
6.	Nandan Kr. Bera	Pranibandhu
7.	Srimanta Jana	Pranibandhu
8.	Milan Debnath	Pranibandhu
9.	Subimal Barik	Pranibandhu
10.	Bibhas Bera	Pranibandhu
11.	Subhash Ch. Khatua	Pranibandhu

Name of Census Officer, Tabulator & Enumerator at B.L.D.O. Ramnagar-I

Sl. No.	Name	Designation
1.	Dr. Arbinda Maity	Block Livestock Census Officer
2.	Bijoy Krishna Das	Tabulator
3.	Prasanta Kr. Jana	Pranibandhu
4.	Keshab Ch. Kar	Pranibandhu
5.	Pradip Kr. Nayek	Pranibandhu
6.	Hara Kr. Satpati	Pranibandhu
7.	Amal Kr. Khatua	Pranibandhu
8.	Anadinandan Panigrahi	Pranibandhu
9.	Ashis Kr. Sui	Pranibandhu
10.	Chandan Kr. Giri	Pranibandhu
11.	Satyajit Giri	Pranibandhu
12.	Bansidhar Panda	Pranibandhu

Name of Census Officer, Tabulator & Enumerator at B.L.D.O. Khejuri-I

Sl. No.	Name	Designation
1.	Dr. Mohitosh Das	Block Livestock Census Officer
2.	Dr. Dilip Nandi	Tabulator
3.	Barun Kr. Chandi	Pranibandhu
4.	Swapan Kr. Ghorai	Pranibandhu
5.	Indrajit Maity	Pranibandhu
6.	Shymal Kar	Pranibandhu
7.	Nikhil Ch. Giri	Pranibandhu
8.	Mohan Dalapati	Pranibandhu
9.	Timir Baran Bera	Pranibandhu
10.	Naba Gopal Maity	Pranibandhu
11.	Manas Kr. Panda	Pranibandhu

Name of Census Officer, Tabulator & Enumerator at B.L.D.O. Sahid Matangini

Sl. No.	Name	Designation
1.	Dr. Amiya Sasmal	Block Livestock Census Officer
2.	Nabakumar Tunga	Tabulator
3.	Sankar Mandal	Pranibandhu
4.	Avijit Maity	Pranibandhu
5.	Tapan Kr. Metya	Pranibandhu
6.	Pradip Kr. Bhakta	Pranibandhu
7.	Tushar Goswami	Pranibandhu
8.	Hrishikesh Maity	Pranibandhu
9.	Arup Kr. Routh	Pranibandhu
10.	Bimal Mallick	Pranibandhu
11.	Milan Kishore Satpati	Pranibandhu
12.	Anup Kr. Kola	Pranibandhu

Name of Census Officer, Tabulator & Enumerator at B.L.D.O. Nandigram-I

Sl. No.	Name	Designation
1.	Dr. Amal Kr. Mahapatra	Block Livestock Census Officer
2.	Dr. Pranab Kapat	Tabulator
3.	Ases Kr. Guria	Pranibandhu
4.	Santanu Agasti	Pranibandhu
5.	Mehedi Masud	Pranibandhu
6.	Mir Masiur Rahaman	Pranibandhu
7.	Kalipada Jana	Pranibandhu
8.	Samir Kr. Maity	Pranibandhu
9.	Debabrata Das	Pranibandhu
10.	Chandan Kr. Acharjya	Pranibandhu
11.	Debdulal Pal	Pranibandhu
12.	Sagar Ch. Jana	Pranibandhu

Name of Census Officer, Tabulator & Enumerator at B.L.D.O. Sutahata

Sl. No.	Name	Designation
1.	Dr. Kalpataru Das	Block Livestock Census Officer
2.	Sankar Chattopadhyay	Tabulator
3.	Sikhidhaj Bhuia	Pranibandhu
4.	Sayed Idris Ali	Pranibandhu
5.	Samir Kr. Pramanik	Pranibandhu
6.	Asit Kander	Pranibandhu
7.	Swapan Kr. Bakhuli	Pranibandhu
9.	Samar Ch. Mandal	Pranibandhu

Name of Census Officer, Tabulator & Enumerator at B.L.D.O. Mahishadal

Sl. No.	Name	Designation
1.	Dr. Ratikanta Tung	Block Livestock Census Officer
2.	Debasish Chakraborty	Tabulator
3.	Chandan Kr. Maji	Pranibandhu
4.	Goutam Samanta	Pranibandhu
5.	Debaprasad Nayek	Pranibandhu
6.	Shyama Prasad Maity	Pranibandhu
7.	Parameshar Maity	Pranibandhu
8.	Dibendu Choudhury	Pranibandhu
9.	Utpal Mondal	Pranibandhu
10.	Md. Nurjamal Sah	Pranibandhu
11.	Soroj Adak	Pranibandhu
12.	Goutam Bera	Pranibandhu
13.	Tarun Kr. Manna	Pranibandhu

Name of Census Officer, Tabulator & Enumerator at B.L.D.O. Nandigram-II

Sl. No.	Name	Designation
1.	Dr. Nirmal Samanta	Block Livestock Census Officer
2.	Dr. Somadeep Mandal	Tabulator
3.	Balai Ch. Jana	Pranibandhu
4.	Narayan Das	Pranibandhu
5.	Sunil Kr. Maity	Pranibandhu
6.	Kanailal Jana	Pranibandhu
7.	Ahitosh Jana	Pranibandhu
8.	Samir Kr. Jana	Pranibandhu
9.	Sadhan Samanta	Pranibandhu

Name of Census Officer, Tabulator & Enumerator at B.L.D.O. Tamluk

Sl. No.	Name	Designation
1.	Dr. Pradip Kr. Panja	Block Livestock Census Officer
2.	Dr. Dipnarayan Roy	Tabulator
3.	Hrishikesh Tung	Pranibandhu
4.	Bidyut Kr. Maity	Pranibandhu
5.	Pannalal Maity	Pranibandhu
6.	Dilip Kr. Jana	Pranibandhu
7.	Kamal Kundu	Pranibandhu
8.	Sambhu Nath Bera	Pranibandhu
9.	Janmenjoy Bhowmik	Pranibandhu
10.	Dinesh Ch. Adhikary	Pranibandhu
11.	Anup Kr. Jana	Pranibandhu
12.	Sukumar Pradhan	Pranibandhu
13.	Sabyasachi Paramanik	Pranibandhu
14.	Malaya Kr. Adak	Pranibandhu
15.	Bidyut Kr. Saha	Pranibandhu
16.	Milan Kr. Das	Pranibandhu
17.	Haripada Barman	Pranibandhu
18.	Monoranjan Mondal	Pranibandhu

Name of Census Officer, Tabulator & Enumerator at B.L.D.O. Chandipur

Sl. No.	Name	Designation
1.	Dr. Asit Samanta	Block Livestock Census Officer
2.	Dr. Gorachand Bera	Tabulator
3.	Ajoy Bhowmik	Pranibandhu
4.	Pulak Hazra	Pranibandhu
5.	Biraj Adak	Pranibandhu
6.	Laxmikanta Pramanik	Pranibandhu
7.	Sumith Baran Manna	Pranibandhu
8.	Sanjib Pramanik	Pranibandhu
9.	Joydeb Bhunia	Pranibandhu
10.	Sukumar Maity	Pranibandhu
11.	Sankar Das	Pranibandhu
12.	Dayananda Pradhan	Pranibandhu

Name of Census Officer, Tabulator & Enumerator at B.L.D.O. Bhagwanpur-II

Sl. No.	Name	Designation
1.	Dr. Subhendu Pradhan	Block Livestock Census Officer
2.	Dr. Sambhu Ch. Bhunia	Tabulator
3.	Swapan Kr. Pati	Pranibandhu
4.	Dibakar Maity	Pranibandhu
5.	Biman Bansh	Pranibandhu
6.	Shyam Pada Manna	Pranibandhu
7.	Subal Bairk	Pranibandhu
8.	Asim Manna	Pranibandhu
9.	Samiran Giri	Pranibandhu
10.	Kanailal Bera	Pranibandhu
11.	Mangal Bhowmik	Pranibandhu

Name of Census Officer, Tabulator & Enumerator at B.L.D.O. Panskura-I

Sl. No.	Name	Designation
1.	Dr. Debaprasad Maity	Block Livestock Census Officer
2.	Dr. Birendranath Bera	Tabulator
3.	Nimai Chand Duari	Pranibandhu
4.	Asutosh Maity	Pranibandhu
5.	Niranjan Samanta	Pranibandhu
6.	Haripada Patra	Pranibandhu
7.	Dilip Kr. Das	Pranibandhu
8.	Asit Kr. Ghorai	Pranibandhu
9.	Purnendu Sekher Maity	Pranibandhu
10.	Madan Mohan Acharya	Pranibandhu
11.	Haripada Maity	Pranibandhu
12.	Ganesh Ch. Bera	Pranibandhu
13.	Gourhari Bhowmik	Pranibandhu
14.	Sk. Abu Musa	Pranibandhu
15.	Asutosh Maity	Pranibandhu
16.	Nimai Ch. Bera	Pranibandhu
17.	Rabi Sankar Nath	Pranibandhu
18.	Radhanath Ghorai	Pranibandhu
19.	Mukunda Mohan Jana	Pranibandhu
20.	Arun Kr. Barik	Pranibandhu
21.	Adwaita Kr. Mondal	Pranibandhu
22.	Muktibrata Bhattacharya	Pranibandhu
23.	Somesh Kr. Pattanayak	Pranibandhu

Name of Census Officer, Tabulator & Enumerator at B.L.D.O. Panskura-II

Sl. No.	Name	Designation
1.	Dr. Madhu Sudan Sarkar	Block Livestock Census Officer
2.	Prafulla Kr. Barman	Tabulator
3.	Uttam Kr. Maity	Pranibandhu
4.	Umapada Malakar	Pranibandhu
5.	Ashok Banerjee	Pranibandhu
6.	Swapan Pandit	Pranibandhu
7.	Prabir Kr. Duari	Pranibandhu
8.	Sukumar Bera	Pranibandhu
9.	Kashinath Maity	Pranibandhu
10.	Srikanta Pramanik	Pranibandhu
11.	Basudev Roy	Pranibandhu
12.	Swapan Nayek	Pranibandhu
13.	Basudam Manna	Pranibandhu
14.	Biswajit Malakar	Pranibandhu
15.	Monoranjan Dinda	Pranibandhu
16.	Sital Kr. Jana	Pranibandhu
17.	Sisir Kr. Chakarborty	Pranibandhu

Name of Census Officer, Tabulator & Enumerator at B.L.D.O. Haldia

Sl. No.	Name	Desi nation
1.	Dr. Tanmoy Bhowmik	Block Livestock Census Officer
2.	Pradip Kr. Giri	Tabulator
3.	Gorachand Shee	Pranibandhu
4.	Parameswar Ghorai	Pranibandhu
5.	Sukumar Bag	Pranibandhu
6.	Subrata Maity	Pranibandhu

Name of Census Officer, Tabulator & Enumerator at Egra Municipality

Sl. No.	Name	Designation
1.	Dr. Biman Behari Jana	Municipality Livestock Census Officer
2.	Ajit Kr. Mondal	Tabulator
3.	Dilip Nayak	Pranibandhu
4.	Jharna Begum	Pranibandhu
5.	Muktipada Panda	Pranibandhu

Name of Census Officer, Tabulator & Enumerator at Contai Municipality

Sl. No.	Name	Designation
1.	Tridib Kr. Tripathi	Municipality Livestock Census Officer
2.	Swapan Kr. Panda	Tabulator
3.	Shib Sankar Dutta	Pranibandhu
4.	Dilip Pradhan	Pranibandhu
5.	Tapas Maity	Pranibandhu
6.	Jatin Maity	Pranibandhu

Name of Census Officer, Tabulator & Enumerator at Haldia Municipality

Sl. No.	Name	Designation
1.	Mriganka Sekhar Maji	Municipality Livestock Census Officer
2.	Prasanta Bhunia	Tabulator
3.	Maheswetal Debnath	Pranibandhu
4.	Kakali Naskar	Pranibandhu
5.	Sonali Bhatterjee	Pranibandhu
6.	Kakali Basu	Pranibandhu

Name of Census Officer, Tabulator & Enumerator at Tamluk Municipality

Sl. No.	Name	Designation
1.	Hiranmoy Pahari	Municipality Livestock Census Officer
2.	Santosh Kr. Sahu	Tabulator
3.	Pradyot Jana	Pranibandhu
4.	Prasanta Roy	Pranibandhu
5.	Satiranjan Jana	Pranibandhu
6.	Ranjan Kandar	Pranibandhu
7.	Ramakar Mandal	Pranibandhu

Name of Census Officer, Tabulator & Enumerator at Panskura Municipality

Sl. No.	Name	Designation
1.	Swapan Kr. Dev	Municipality Livestock Census Officer
2.	Asis Bhattacharya	Tabulator
3.	Shaktipada Chaulya	Pranibandhu
4.	Asit Ghorai	Pranibandhu
5.	Madan Mohan Acharya	Pranibandhu
6.	Purnendu Sekhar Maity	Pranibandhu

CONTENTS

Page No.

1. District General Map with Gram Panchayat List ME-1
2. District River, Road and Railway Map ME-5
3. District Profile
   (Location, Origin, Topography, Water Resources, Flora & Fauna, Important Places etc.) ME-7
4. District Key Statistics ME-15
5. District Livestock Related Statistics ME-16
6. District Other Statistics ME-20
7. Agro-climatic Regions ME-21
8. Distribution of Fodder and Fodder Trees ME-22
9. District Map with Bar Diagram
   (Cross Bred Cattle, Indigenous Cattle, Buffalo, Sheep, Goat, Pig, Fowl and Duck) ME-23
10. Livestock Maps
    (Population, Density and Livestock/Person Ratiowise Maps of Cross Bred Cattle, Indigenous Cattle, Buffalo, Sheep, Goat, Pig, Fowl and Duck) ME-24
11. District Livestock Census Abstract ME-40
12. Share Diagram of Livestock and Poultry Population ME-41
13. Bar Diagram of Bovine, Small Animals and Poultry Birds
    (Population, Density and Livestock/Person Ratiowise Bar Diagram of Cross Bred Cattle, Indigenous Cattle, Buffalo, Sheep, Goat, Pig, Fowl and Duck) ME-42
14. District Census Report
    (Block, Municipality and Subdivisionwise) ME-51
15. Mouza, Gram Panchayat, Block, Municipalitywise Ranking
    (Population, Density and Livestock/Person Ratiowise Ranking of Cross Bred Cattle, Indigenous Cattle, Buffalo, Sheep, Goat, Pig, Fowl and Duck) ME-115
16. Block River, Rail, Road Map ME-141

CONTENTS (Contd.)

Page No.

17. Region/Areawise Details Census Report of
Mouza, Para, Gram Panchayat, Ward etc. with Map, Area Profile,
Bar Diagrams, Abstract, Share Diagrams, Stacked Bar Graphs under :

Contai Subdivision 1

Bhagwanpur - II Block 13

Contai - I Block 75

Contai - II Block 141

Contai - III Block 203

Khejuri - I Block 265

Khejuri - II Block 315

Ramnagar - I Block 369

Ramnagar - II Block 429

Contai Municipality 489

Egra Subdivision 543

Bhagwanpur - I Block 555

Egra - I Block 617

Egra - II Block 673

Patashpur - I Block 729

Patashpur - II Block 789

Egra Municipality 849

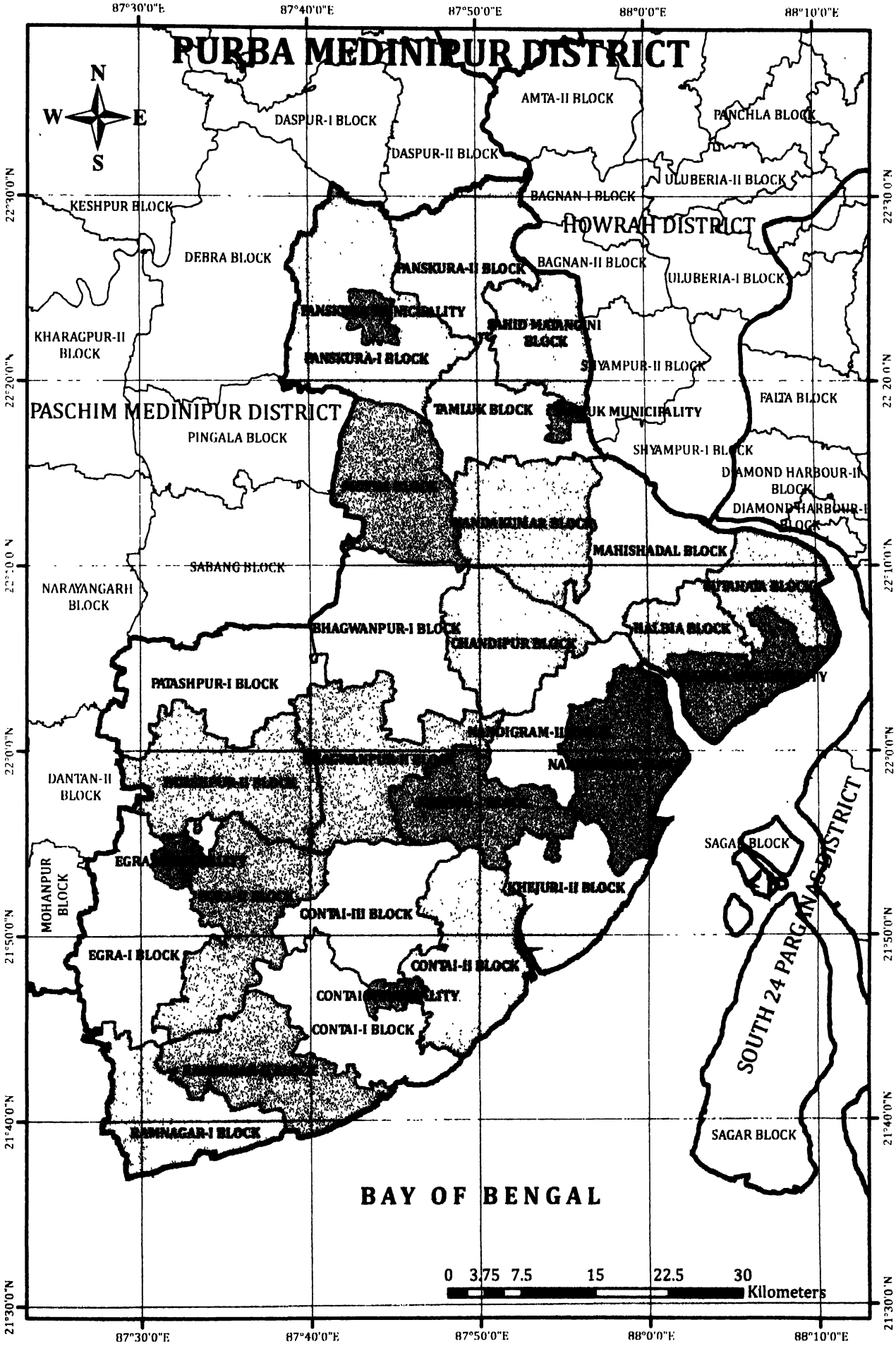
PURBA MEDINIPUR DISTRICT
N
W
E
S
AMTA-II BLOCK
PANCHLA BLOCK
DASPUR-I BLOCK
DASPUR-II BLOCK
ULUBERIA-II BLOCK
BAGNAN-I BLOCK
KESHPUR BLOCK
HOWRAH DISTRICT
DEBRA BLOCK
BAGNAN-II BLOCK
ULUBERIA-I BLOCK
KHARAGPUR-II BLOCK
SHYAMPUR-II BLOCK
FALTA BLOCK
PASCHIM MEDINIPUR DISTRICT
TAMLUK BLOCK
PINGALA BLOCK
SHYAMPUR-I BLOCK
DIAMOND HARBOUR-II BLOCK
MAHISHADAL BLOCK
SABANG BLOCK
NARAYANGARH BLOCK
BHAGWANPUR-I BLOCK
HALDIA BLOCK
PATASHPUR-I BLOCK
DANTAN-II BLOCK
SAGAR BLOCK
MOHANPUR BLOCK
KHEJURI-II BLOCK
CONTAI-III BLOCK
EGRA-I BLOCK
CONTAI-II BLOCK
CONTAI-I BLOCK
SOUTH 24 PARGANAS DISTRICT
SAGAR BLOCK
BAY OF BENGAL
0 3.75 7.5 15 22.5 30
Kilometers
87°30'0"E
87°40'0"E
87°50'0"E
88°0'0"E
88°10'0"E
22°30'0"N
22°20'0"N
22°10'0"N
22°0'0"N
21°50'0"N
21°40'0"N
21°30'0"N

LIST OF GRAM PANCHAYATS OF PURBA MEDINIPUR DISTRICT

BHAGWANPUR-I BLOCK
01 BENUDIA G.P
02 BHAGWANPUR G.P
03 BIBHISANPUR G.P
04 GURGRAM G.P
05 KAJLAGARH G.P
06 KAKPA G.P
07 KOTHBARH G.P
08 MAHAMMADPUR-I G.P
09 MAHAMMADPUR-II G.P
10 SIMULIA G.P

BHAGWANPUR-II BLOCK
01 ARJUNNAGAR G.P
02 BASUDEBBERIA G.P
03 BAROJ G.P
04 ITABERIA G.P
05 GARBARI-I G.P
06 GARBARI-II G.P
07 JUKHIA G.P
08 MUGBERIA G.P
09 RADHAPUR G.P

CHANDIPUR BLOCK
01 BRAJALALCHAK G.P
02 BRINDABANPUR-I G.P
03 BRINDABANPUR-II G.P
04 CHOWKHALI G.P
05 DIBAKARPUR G.P
06 ISWARPUR G.P
07 JALPAI G.P
08 KULBARI G.P
09 NANDAPUR BARAGHUNI G.P
10 OSMANPUR G.P

CONTAI-I BLOCK
01 BADALPUR G.P
02 DULALPUR G.P
03 HAIPUR G.P
04 MAHISHAGOT G.P
05 MAJILAPUR G.P
06 NAYAPUT G.P
07 RAIPUR PASCHIM BAKH G.P
08 SABAJPUT G.P

CONTAI-II BLOCK
01 AMTALIA G.P
02 AURAI G.P
03 BAMUNIA G.P
04 BASANTIA G.P
05 CHALTI G.P
06 DARIAPUR G.P
07 DHOBABERIA G.P
08 SARADA G.P

CONTAI-III BLOCK
01 BRAJACHAULI G.P
02 DEBENDRA G.P
03 DURMUTH G.P
04 KANAIDIGHI G.P
05 KUMIRDA G.P
06 KUSUMPUR G.P
07 LAUDA G.P
08 MARISHDA G.P

EGRA-I BLOCK
01 BARIDA G.P
02 CHAITI G.P
03 JERTHAN G.P
04 JUMKI G.P
05 KASBAI GRA G.P
06 PANCHROL G.P
07 RISHI BANKIM CHANDRA G.P
08 SAHARAH G.P

EGRA-II BLOCK
01 BASUDEBPUR G.P
02 BATHBARI G.P
03 DESBANDHU G.P
04 DUBDA G.P
05 MANJUSRI G.P
06 PANIPARUL G.P
07 SARBADOY G.P
08 BIBEKANANDA G.P

HALDIA BLOCK
01 BARUI TARHINGIA G.P
02 CHAKDWIPA G.P
03 DEBHOG G.P
04 DFULPOTA G.P

KHEJURI-I BLOCK
01 BIRBANDAR G.P
02 HERIA G.P
03 KALAGECHIA G.P
04 KAMARDA G.P
05 LAKSHI G.P
06 TIKASHI G.P

KHEJURI-II BLOCK
01 BARATALA G.P
02 HALUDBARI G.P
03 JANKA G.P
04 KHEJURI G.P
05 NIJKASBA G.P

MAHISHADAL BLOCK
01 AMRITABERIA G.P
02 BETKUNDU G.P
03 GARKAMALPUR G.P
04 HAMOGRA-I G.P
05 HAMOGRA-II G.P
06 KESMAT NAIKUNDI G.P
07 LAKSHYA-I G.P
08 LAKSHYA-II G.P
09 NATSHAL-I G.P
10 NATSHAL-II G.P
11 SATISH SAMANTA G.P

MOYNA BLOCK
01 BAKCHA G.P
02 GOJINA G.P
03 GOKULNAGAR G.P
04 MOYNA-I G.P
05 MOYNA-II G.P
06 NAICHANPUR-I G.P
07 NAICHANPUR-II G.P
08 PARAMANANDAPUR G.P
09 RAMCHAK G.P
10 SRIKANTHA G.P
11 TILKHOJA G.P

NANDAKUMAR BLOCK
01 BYABATTARHAT PASCHIM G.P
02 BYABATTARHAT PURBA G.P
03 BARGODAGODAR G.P
04 BASUDEVPUR G.P
05 CHAKSIMULIA G.P
06 DAKSHIN NARIKELDA G.P
07 KALYANPUR G.P
08 KUMARARA G.P
09 KUMARCHAK G.P
10 SAORABERIA JALPAI-I G.P
11 SAORABERIA JALPAI-II G.P
12 SITALPUR PASCHIM G.P

NANDIGRAM-I BLOCK
01 BHAKUTIA G.P
02 DAUDPUR G.P
03 GOKULNAGAR G.P
04 HARIPUR G.P
05 KALICHARANPUR G.P.

LIST OF GRAM PANCHAYATS OF PURBA MEDINIPUR DISTRICT

NANDIGRAM I BLOCK
06 KENDEMARI JALPAI G P
07 MAHAMMADPUR G P
08 NANDIGRAM G P
09 SAMSABAD G P
10 SONACHURA G P

NANDIGRAM-II BLOCK
01 AMDABAD I G P
02 AMDABAD II G P
03 BOYAL-I G.P
04 BOYAL-II G P
05 BIRULIA G P
06 KHODAMBARI-I G P
07 KHODAMBARI II G P

PANSKURA I BLOCK
01 CHAITANYAPUR I G P
02 CHAITANYAPUR II G P
03 GHOSHPUR G P
04 GOBINDANAGAR G P
05 HAUR G P
06 KESHAPAT G P
07 KHANDAKHOLA G P
08 MYSORA G P
09 PANSKURA I G P
10 PRATAPPUR I G P
11 PRATAPPUR-II G P
12 PURUSOTTAMPUR G P
13 RADHABALLAVCHAK G P
14 RAGHUNATHBARI G P

PANSKURA-II BLOCK
01 AMALHANDA G P
02 BAISHNABCHAK G P
03 BHOGPUR G P
04 BRINDABANCHAK G P
05 DERIACHAK G P
06 GOPALNAGAR G.P
07 KHANYADIHI G P
08 KOLA-I G P
09 KOLA-II G P
10 PULSHITA G.P
11 SAGARBARH G.P.
12 SIDDHA-I G.P
13 SIDDHA-II G.P

PATASHPUR-I BLOCK
01 AMARSHI-I G P
02 AMARSHI II G P
03 BARAHAT G P
04 BRAJALALPUR G P
05 CHISTIPUR I G P
06 CHISTIPUR II G P
07 GOKULPUR G P
08 GOPALPUR G P
09 NAIPUR G P

PATASHPUR II BLOCK
01 ARGOAL G.P
02 KHAR G P
03 MATHURA G P
04 PANCHEI G P
05 PATASPUR G P
06 SOUTHKHANDA G P
07 SRIRAMPUR G P

RAMNAGAR I BLOCK
01 BADHIA G P
02 BASANTAPUR G P
03 GOBRA G P
04 HALDIA-I G P
05 HALDIA II G P
06 PADIMA-I G P
07 PADIMA-II G P
08 TALGACHARI I G P
09 TALGACHARI-II G P

RAMNAGAR II BLOCK
01 BADALPUR G P
02 BALISAI G P
03 DEPAL G P
04 KADUA G P
05 KALINDI G P
06 MAITHANA G P
07 PALDHUI G P
08 SATILAPUR G P

SAHID MATANGINI BLOCK
01 BALLUK-I G P
02 BALLUK-II G P
03 DHALHARA G P
04 KAKHARDA G.P
05 KHARUI-I G P
06 KHARUI II G P
07 RAGHUNATHPUR-I G P
08 RAGHUNATHPUR-II G.P
09 SANTIPUR I G P
10 SANTIPUR-II G P

SUTAHATA BLOCK
01 ASHADTALIA G P
02 CHAITANYAPUR G P
03 GUABERIA G.P
04 HOREKHALI G P
05 JOYNAGAR G P
06 KUKRAHATI G.P

TAMLUK BLOCK
01 ANANTAPUR I G P
02 ANANTAPUR-II G P
03 BISHNUBAR I G P
04 BISHNUBAR-II G P
05 NILKUNTHIA G P
06 PADUMPUR I G P
07 PADUMPUR-II G P
08 PIPULBERIA-I G P
09 PIPULBERIA-II G P
10 SRIRAMPUR I G P
11 SRIRAMPUR-II G P
12 UTTAR SONAMUI G.P

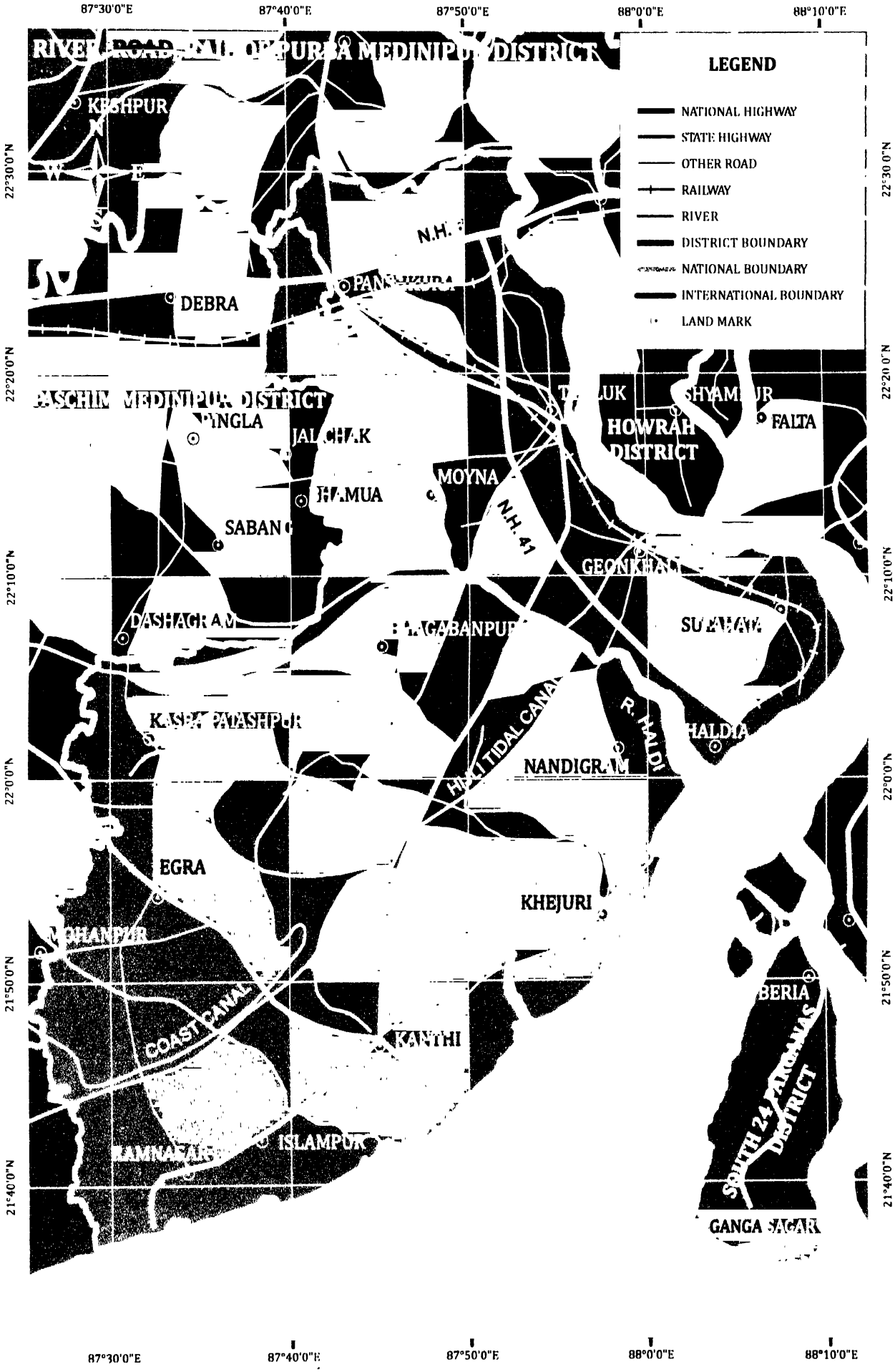
87°30'0"E
87°40'0"E
87°50'0"E
88°0'0"E
88°10'0"E
22°30'0"N
22°20'0"N
22°10'0"N
22°0'0"N
21°50'0"N
21°40'0"N
LEGEND
NATIONAL HIGHWAY
STATE HIGHWAY
OTHER ROAD
RAILWAY
RIVER
DISTRICT BOUNDARY
NATIONAL BOUNDARY
INTERNATIONAL BOUNDARY
LAND MARK
DEBRA
N.H. 41
MOYNA
HOWRAH DISTRICT
FALTA
SABANG
DASHAGRAM
NANDIGRAM
HALDIA
EGRA
KHEJURI
KANTHI
ISLAMPUR
GANGA SAGAR

PURBA MEDINIPUR DISTRICT PROFILE

INTRODUCTION :

Purba Medinipur district was declared as a separate district on 01.01.2001 after dividing the erswhile Medinipur district. the district has four subdivisions - Tamluk, Contai, Egra and Haldia.

General Information : Tamluk Sub-division consists of 7 (seven) Blocks namely Tamluk, Sahid Matangini, Panskura- I & II, Moyna, Nandakumar and Chandipur. Haldia Sub-division consists of 5 (five) Blocks namely Haldia, Sutahata, Mahisadal, Nandigram- I & II Blocks. Egra Sub-division consists of 5 (five) Blocks namely Egra- I & II, Patashpur- I & II, and Bhagwanpur-I Block. Contai Sub-division consists of 8 (eight) Blocks Ramnagar-I & II, Contai-I, II, III Bhagwanpur-II, Khejuri-I & II Blocks. At present this district consists of 4 (four) Sub-divisions like Tamluk, Haldia, Contai and Egra bearing 25 (twenty five) Blocks and 5 (five) Municipalities like Tamluk, Haldia, Contai, Egra and Panskura. Tamluk is the district town.

LOCATION :

On the north Purba Medinipur district is bounded by the river Rupnarayan which separates it from Howrah district. On the east the river Hooghly separates it from the south 24 parganas district and its southern east boundary is the coastline of Bay of Bengal while parts of its southern boundary is the Jaleswar district of Orissa. On the west Purba Medinipur district is bounded by Paschim Medinipur district.

HISTORY :

Early History : In the east of Midnapore, presently Purba Medinipore district a tract only slightly above sea level and intersected by numerous waterways, which was apparently washed then, as now, by the sea and by the Hooghly estuary was occupied by tribes or communities of fishermen, boatmen and sailors. It is known that at the dawn of history Tamralipti (the modern Tamluk) was a great sea port; while the country round it was a stronghold of Kaibarttas, a community depending for livelihood on fishing and boating. The tract along the western border, now known as the Jungle Mahals in present Paschim Medinipur district which is still covered with the remains of forest, was the home of nomadic tribes who lived on jungle products and the spoils of the chase. Among them were the Savaras, a powerful race and other aboriginal tribes, who spread over the country from the Ganges to the Godavari. Their descendants may be identified with the nomadic Sahars of the present day and the Lodhas, a tribe of hunters, as their name implies. Between the Jungle Mahals and the sea-board lay the routes connecting Magadha and Suhma on the north with Kalinga on the south. It is not clear whether this borderland (pratyanta-desha) was included in the empire of Chandragupta (321-297 B.C.), but probably it was, for he took over from his predecessor, Nanda, the sovereignty of the country of the Gangaride, i.e., Bengal, which probably included Tamralipti. Chandragupta's dominions are, moreover, said to have extended from the Arabian Sea to the Bay of Bengal, and it is not likely that he would have failed to secure such an important Tamralipti.

Mauryan Rule : However this may be, it seems certain that, on the conquest of Kalinga by his grandson Asoka (Circa 261 B.C.), the district became part and parcel of the great Mauryan empire and shared in its civilization, Tamralipti being the principal port on the Bay of Bengal. Asoka himself is said to have erected a stupa at Tamralipti, and the Buddhist legends mention it as the port where travellers landed from and embarked for Ceylon. It was here, they relate, that the nephew and envoys of the king of Ceylon landed on their mission to Asoka; to this port they returned with a branch of the sacred bo tree, escorted by an army commanded by Asoka himself; and from it they set sail for Ceylon.

The Kalingas : When Brihadratha, the last Maurayan king, was murdered by his Commander-in-Chief (circa 180 B.C.), the empire was dismembered. Kalinga once more became independent. At this time the Kalinga kings may have recovered possession of Midnapore, for in the Mahabharata Kalinga is described as extending southwards from the junction of the Ganges with the sea. At the same time, whether subordinate or independent, the area now included in the district apparently formed part of the kingdom of Tamralipti, the distinct entity of which is admitted in the same epic.

Gupta Empire : The district subsequently passed under the rule of the Gupta emperors. Between 405 and 411 A.D., during the administration of Chandragupta Vikramaditya, it was visited by the Chinese pilgrim Fa-Hian. He described it (Tamralipti) as a kingdom "at the sea mouth" containing 24 Buddhist monasteries with resident priests, in which the law of Buddha was generally respected. From his account it is clear that Tamralipti was still an important sea port, and this is confirmed by the fact that it is mentioned by Ptolemy (circa 150 A.D.) in his geography, being placed by him on the Ganges under the name of Tamahantes

Hiuen Tsiang's account : After the overthrow of the Guptas, in the seventh century it was conquered by the Bengal king Sasanka, and afterwards by the emperor Harshavardhana, both of whose empires extended as far south as Ganjam. During the rule of the latter (about 640 A.D.) it was visited by the well-known Chinese traveller Hiuen Tsiang (Yuan Chwang). According to his account, the country (Tan-mo-li-ti, i.e. Tamralipti) was 1,500 (i.e. about 250 miles) in circuit. It was a low-lying country situated on the sea coast, which here formed a bay, with a wet soil and hot climate. The land was regularly cultivated, and produced flowers and fruit in abundance. The people were rich and prosperous owing to their trade, gems and wonderful articles of value being plentiful. They were rude in manners but courageous, and were partly Buddhists, partly hereties. There were 50 Deva (i.e., Brahmanical) temples and 10 Buddhist monasteries with 1,000 priests. The capital, which was near an inlet of the sea, was 10 (2 miles) in circuit, and by its side was a stupa built by Asoka.

Oriya Rule : The kingdom of Tamralipti survived for several centuries, but was eventually absorbed in the kingdom of Radha, i.e., Western Bengal between 1021 and 1023 A.D. The downfall of the port of Tamralipti started, for it became merely a frontier town of the Ganga kings, subject to attack and devastation.

When the Muhammadans appeared on the scene, they drove the Oriyas gradually southwards, and for a considerable time the river Damodar was the boundary between the kingdoms of Bengal and Orissa, Midnapore, with the Arambagh subdivision of the Hooghly district, forming the frontier of the latter kingdom. In the time of Hussain Shah (1493-1518) Arambagh was wrested temporarily from the Surjyavansa kings of Orissa, but during the internecine war of the Musalmans, in the time of Sher Shah's descendants, the Oriya king Mukunda Harichandan reconquered a part of the Hooghly district up to Tribeni. In 1568 Sulaiman Kararaui, the Afghan king of Bengal, sent a force southwards under his son Bayazid, who, passing through Jharkhand, penetrated to the heart of Orissa. The Orissa up to the Chilka lake, then passed under the sway of the Afghans.

The rule of the Oriyas thus lasted for about 4 ½ centuries, and Midnapore, as a frontier tract, was constantly exposed to raids and invasions. Some idea of the internal state of the country during their administration may be gathered from the brief accounts given in the biographies of the great Vaishnava apostle Chaitanya who, in 1509, passed through the district on his way to Puri. The country appears to have been in a very disturbed state; several Hindu temples lay in ruins; pirates gathered on the rivers and robbers on the land; the villages were few and far between; and the Yavanas were dreaded. Cultivation evidently had decreased and trade had dwindled, thus helping to complete the ruin of Tamluk.

Afghan Rule : Midnapore appears to have fared no better under the Afghans and for nearly thirty years the district was the theatre of the struggle between the Afghans and Mughals for the mastery of Orissa and

Bengal. The ryots suffered from the exactions of the dihidars or village officials, and guards were posted at their doors to prevent them absconding. They could pay only by selling their stock of cattle and paddy, but as all wanted to sell and few could buy, a rupees worth sold for only ten annas. The poddars or money-changers were death (Yama) to the people, for they charged 2 ¼ annas discount on the rupee and as usurers they exacted interest of one pie per rupee daily. Ultimately in April 1575 following the first great battle between the Afghans and the Mughals the Afghan leader Dand Khan swore allegiance to the emperor and was allowed to retain Orissa including Midnapore. Attempts were made from time to time to wrest this part of the country from the Afghans Finally Man Singh, the Governor of Bihar fought with the Afghans in the forertsay Midnapore. It was a hotly contested battle along the banko of Subarnarekha and by March 1593 Man singh got both Orisa and Midnapore In 1611 the Agghans once again endeavoured to recover their lost power but they were defeated in a battle fought on the banks of the Subarnarekha in 1611. After this, the Afghans gave no more trouble.

During the Afghan rule, the district appears to have been comprised in two sarkars, viz., Jaleswar and Mandaran. Its north-eastern and eastern portions lay within Mandaran (mahals Chitwa, Mandalghat and Hijili), and the rest of the district, with 23 or 24 mahals, was included, partly or wholly, in Sarkar Jaleswar, the land revenue amounting roughly to more than ten lakhs of rupees. The manufacture of salt appears to have been started on the sea-board, but the revenue from that source and from timber and other jungle produce is not known. The chief route was naturally the royal, or Padshahi, Road, along which the contending armies marched. From the accounts of their marches we may conclude that this road, starting from Jahanabad, where it was joined by roads from Burdwan and Satgaon, went south-west to Mandaran, thence south-east along the Dwarakeswar river to Chitwa in Daspur thana, and thence nearly south to Goalpara near the modern Panskura. From this place it apparently passed due east to Midnapore, following very much the same line as the Grand Trunk Road; and from Midnapore it ran a little to the west of the Orissa Trunk Road, through old villages like Kesiari and Gaganeswar, until it joined the Subarnarekha river at Jaleswar.

In the reign of Shah Jahan, Orissa was placed under the control of his second son, Shah Shuja, who was appointed Governor of Bengal. During the second viceroyalty of this prince (1646-58) a resettlement of Bengal and Orissa took place, in which sarkar Jaleswar was cut off from Orissa and annexed to Bengal. It was now subdivided into six sarkars, Goalpara, Maljyatha (with the salt mahals), Majkuri, Jaleswar, Remuna and Basta, the last three lying obiefly in the modern district of Balasore. The main object of this measure was apparently to protect the coast, which was exposed to the raids of Portuguese and Arakan pirates, by bringing it within the scope of the operations of the imperial fleet (nawara), which had its head-quarters at Dacca.

Prince Khurram's March : During the seventeenth century the tranquillity of the district appears to have been disturbed on only three occasions. The first was in 1622, when Prince Khurram (afterwards the emperor Shah Jahan) revolted against his father and marched northwards from the Deccean through Orissa and Midnapore, driving Ahmed Beg Khan, the Governor or Orissa, before him to Burdwan. Having taken that town, the Prince defeated and killed the Nawab, Ibrahim Khan, and for two years was master of Bengal. In 1624, however, he was defeated near Allahabad by the imperial forces and then fled to the Decean through Midnapore.

TOPOGRAPHY :

Owing to its geographical position Purba Medinipur district is one of the most varied, as regards physical aspects, of the districts of West Bengal. It has been formed out of the alluvial deposits borne down by the Hooghly and its tributaries.

The alluvial portion of the district may be subdivided with greater exactness into three divisions.

First there is a strip of purely deltaic country bordering the Rupnarayan and Hooghly intersected by numerous rivers and water courses which are subject to tidal influence. This low lying tract extends for about 20 miles inland from the Rupnarayan and Hooghly. The alluvial deposit which is then reached seems to cover the final swells of the laterite formation. None of this formation as yet appears on the surface, but the water sheds between the streams are district and the general elevation of the country is higher.

The second division consists of the littoral tract which lies at the head of the Bay of Bengal and is exposed to the full force of the southerly winds which are prevalent during several mouths of the year. Much of the tract is saliferous and has to be protected from the incursions of the sea by a long embankment. Here there is a peculiar range of sand hills extending along the coast line at an average distance of 6 miles from it. This range commences at the month of the Rasulpur river. It appears probable that this sand ridge was at one time the coast line. The same process is indeed now going on along the present coast line where a sand ridge is gradually being raised by the action of the strong southernly wind during the hot months of the year.

The sandy soil has a vegetation peculiarly of its own which is more luxuriant and more purely tropical than the flora at the low lying lands. This part of the district has a certain picturesqueness of its own. The distinctive feature however of the more sparsely populated parts of the littoral tract is the no. of plantation of badam trees.

The third division consists of the alluvial tract constituting the remainder of the eastern half of the district. This is a monotonous rice plain intersected by numerous waterways and tidal creeks, which one lined with embankments to protect the birds from flood water. Much of the area is water steeped and this is particularly the case with the tract bounded by the Kasai river on the south and the Silai river on the north. The latter tract forms a rough triangle, the base of which is the Rupnarayan from Tamluk to Ghatal. While the apex is a point 6 miles south west of Purba Medinipur, it is a low lying depression formed of the combined deltas of the Kasai and Silal rivers and intersected by numerous khals. The river beds having been raised by the constant deposit of silt, above the level of the surrounding country, the latter has to be protected from inundation of a complicated systems of embankments. Many of these unfortunately obstruct the natural drainage of the country with the result that the soil being deprived of its increment of deposit is permanently depressed while, the waterways have become choked with silt and the land below them is waterlogged.

WATER RESOURCE :

The river system of Purba Medinipur district consists of the river Rupnarayan, Haldi, Rasulpur, Kansai, Kalighai and of their tributaries.

Rupnarayan : The river Rupnarayan enters Tamluk via north east of Ghatal Sub-division of Paschim Medinipur district. At Tamluk it bends to the east and it finally falls into the Hooghly river at Geokhali. It is now here navigable by boats and small steamers throughout the year. Several islands are found in the river channel especially near Suodighi 6 miles north of Tamluk. This river is crossed by South Eastern Railway line of Kolaghat.

Haldi : The Haldi river is the next tributary of the Hooghly south of Rupnarayan. It is formed by the confluence of the Kasai and Kaliaghai opposite Tengrakhali on the western extremity of the Tamluk Sub-division, through which it flows south-east into the Hooghly river through Haldia Sub-division at Haldia. The Haldi river is a large river at its mouth and is navigable throughout the year but navigation is difficult at low tides owing to sandbars.

Kasai : The Kasai river is the principal tributary of the Haldi It comes from south-east of Paschim Medinipur district and it falls into the Haldi near Itamogou in Mahisadal Thana. During rainy season the Kasai is navigable by boat from its mouth to Panskura

Kaliaghai : The Kaliaghai river is the second tributary of the Haldi which rises in the west of Paschim Medinipur district it flows in an easterly direction through the Narayangarh and Sabang till it meets with Kasai to form Haldi It is a drying river and it is expected that in time it will be unnavigable.

Rasulpur : The Rasulpur river is the last tributary of the Hooghly. It takes its rise in the South-west of Paschim Medinipur district under the name of the Bagda river and flows through Kalinagar where it changes its name as the Rasulpur river and it falls into the Hooghly below the Kaukhali lighthouse. It has several large feeders

FLORA :

There are few districts of West Bengal in which the varieties of soil and vegetation are so vast The district being flat and alluvial and its flora corresponding to that of Bengal, a large area consisting of low lying swampy land is laid out in rice fields It is an extension of the rice swamp of central Bengal and consequently the vegetation is almost entirely aquatic or palustrine Towards the south east and near the river Hooghly the conditions resemble those of the Savannah swamps of the Sundarbans, the principal species being 'nal' grass Among the marsh products may be mentioned the hogla rush which is used for making mats and for thatching, the sola plant yielding an useful pith and a sedge used for making the mats for which the district is famous.

FAUNA :

Before the opening up of the district by railways and the destruction of forests which has accompanied extension of cultivation, tiger, leopard, pig and deer were to be found in the eastern alluvial portion of the district, especially near the mouths of the Haldi and other rivers The clubs of the old Calcutta contain references to the sport obtained in Tamluk and old cultivators there mention the name of Lord Mayo as having visited this place for sport. There were also many wild buffaloes in the south of the district in former years but these have all disappeared. Large herds of spotted deer existed in Contai in the early part of the 20th C , but are now extinct Wild pigs were found in great numbers in the south of the district

IMPORTANT PLACES :

Tamluk : Tamluk, an ancient town of British India, in the Midnapore district of Bengal, on the river Rupnarayan. under the name of Tamralipta was the capital of the Peacock dynasty, and a seaport at which the Chinese Buddhist pilgrims embarked. It is now 60 m from the sea, and the ruins of the old city lie deep beneath river silt

Haldia : Haldia Development Authority works towards development of tourism. Haldia and its surrounding places like Tamluk, Mahishadal, Geonkhali, Maynagarh etc. have great tourism potential. Scenic beauty of rivers in Haldia and Geonkhali, old palaces and temples of Mahishadal or age old Tamralipta Palace, Bargabhima Temple, are here for all types of tourists

Smriti Soudha : (Iraugurated in 1986) Smriti Soudha has a collection of photographs, paintings, statues etc. of freedom movement era. It has a huge library which consists of rare books.

Mahishadal Rajbari

Mahishadal Rajbari : Janardan Upadhyay (Garg) of Uttar Pradesh, came to Bengal for business purpose in sixteenth century AD and he bought a huge estate here. Annual income of the estate was nearly 7 (seven) lakh rupees at that point of time. There are two palaces in the Mahishadal Raj estate. Old palace was built around 1840 AD. Famous Goplajew Temple is situated in the courtyard of this palace. Presently no one resides in this palace but heritage ambience of the site is worth looking into. The new palace was built in the year 1937 and at present the family members are residing here. The ground floor rooms have a good collection of stuffed bodies of animals and painting, furniture etc.

Rakshit Bari : Just beside the famous Bargabhima Temple the Rakshit bari of Tamluk is another temple for Indian Freedom Fighting movements. The first martyr of the freedom fighting movement Kshudiram Bose used to come here for body building, playing stick and to take part in meetings of freedom fighters. Kshudiram got inspiration, knowledge power to fight against British from here. This gymnasium was started by Surendra Nath Rakshit. Other famous freedom fighters who are associated with Rakshit Bari are Jadugopal and Dhanagopal Mukhopadhyay, Purna Chandra Sen, Ali Samser, Banarasi Adhikari, Ganesh Das etc.



Rakshit Bari



Matangini Statue

Matanginis Statue : The statue of Matangini Hazra erected near the Tamluk Jail is one of the greatest place in the history of Indian freedom fighting movement. In 1942, when Mahatma Gandhi called for non cooperation movement, Matangini devoted herself in that movement. When, she along with group of activists proceeded to Tamluk jail, police fired on them and Matangini died on the spot carrying National Flag of India. In memory of that incident the statue was erected in the same spot where Matangini took her last breath in 1942.

Hamilton School : The Tamluk Hamilton School is the second oldest institution in district of Medinipur. In 1852, this school was founded by Mr. Robert Charles Hamilton, who was a salt merchant but Mr. Hamilton was a philanthropist, and so his name can be compared with Mr. David Hare, an immortal name in educational history of Bengal. Kshudiram Bose, perhaps the first martyr, who sacrificed his life to free the nation from the hands of British rule was a student of this school from 1900 to 1903.

Moynagarh : Moynagarh has been a beautiful landscape with lush grean fields and placid water all around. It is the right example of religious fraternity, the Hindu temples (Vaisnavas, Saivas, Shaktas), the Buddhist shrines (Holy place of Lord Dharma), Mazhar -sharif of the Muslim saint (sufi Manikpir), the mausoleum of the Mahanta (Sripat Gopiballav) are reverberated with solemn hymns of prayers of thousands of devotees of different religious faiths. All these exist side by side. Moynagarh has been carrying on a long tradition of cosmpolitan communal harmony and it had been the mixture of Utkal and Bengal culture.



Moynagarh

Gopaljew Temple and Ramjew Temple : Situated inside the estate of Mahishadal this temple was built by Rani Janaki in late 18th century.

Tamluk Rajbari : Believed to be built in the 5th century BC by the Mayuradha dynasty. This palace had vital role during independent era Mahatma Gandhi, Netaji Subhas Chandra Bose came here in cource of their movement against British

Bargabhima Temple

Bargabhima Temple : The Bargabhima Temple of Tamluk has the old icon of the Hindu Goddes 'Tara' which is believed to be another face of Goddess Kali, Mythology says that Devi Bargabhima was creator of Tamralipta, once a great port of ancient India This Temple was built by Maharajas of Mayur dynasty in 5th Century B.C. Some historians have also opined that it was earlier a Buddhist Bihar at the place of the Temple.

Natshal (Mahisadal) : Mahisadal Natshal is a place for natural beauty, serenity, calmness and peace of mind. In the year 1917. Swami Premananda, one of the direct disciples of Sri Sri Ramkrishna Paramahansa Dev started Ramakrishna Mission here. Ramakrishna Mission Temples foundation stone was laid by Srimad Swami Shyama Nandji in the year 1927 At present beautiful saffron coloured Temple surrounded by picturesque Ashram take us to Tapobans of ancient India. Natshal at the bank of river Rupnarayan is also well known because from here various items were found which are older than Harappan Civilisation.

Muktidham : The Muktidham Temple inaugurated in 1999 is owned by 'Vivekananda Mission Ashram' whose main aim is 'service to Humanity'. This temple complex consists of the main temple of goddess Kali, and the Lord Shiva Temple. The entrance gate of the temple is built in a South Indian style of architecture

Muktidham

Mirpur : The queens of Mirpur or Mirjapur founded an artillery division under the leadership of some Portuguese soldiers, to fight the 'Bargi menace' in Bengal. These Portuguese soldiers stalled the Bargis very successfully in this area & they managed some 100 acres of land from queen & settled there. Their successors still live here. A small but nice church is the main attraction here Nearly 200 years old, this concrete church was renovated in 1975.

Kunkrahati

Kukrahati : Kukrahati is the gateway to the port city, Haldia. Situated at the side of the famous Hooghly river, Kukrahati is the easiest and the most comfortable and least time consuming access point for Haldia from Kolkata.

Balughata River Side : Balughata is a quiet, calm and serene riverine beach on long stretched Haldi river-bank created by mother nature.

Geolkhali : Situated at the confluence of the three big rivers namely Damodar, Hooghly and Rupnarayan is Geonkhali - a wonderful place to visit in west Bengal. Adjacent to the tourist complex at Geonkhali, the Forest Department is developing an amusement park. One can also visit Geonkhali Water Treatment Plant with special permission.



Haldia dock

Haldia Dock : Commissioned under the Kolkata Port Trust in 1977, Haldia Dock Complex (HDC) is a comprehensive system of composite cargo handling facilities with particular emphasis on bulk cargo. The port has been a catalyst in emergence of Haldia as the industrial hub

of West Bengal and its sustained growth had put Kolkata Port Trust in the 4th rank among major Indian ports in the year 1999-2000. The port now handles annually about 21 million tonnes of traffic, which is almost two times of that a Kolkata Port. This includes 15.89 million tonnes of import and 4.80 tonnes of export. Haldia Port currently has three Oil Jetties with an overall capacity of 16 million tonnes to handle crude POL products. Haldia Dock is not only the main gateway to the industrial hub of Haldia city, but also to the entire state of West Bengal and India as well.

Nayachar : A stranger can find Nayachar to be muddy island on the Hoogly riverbed over a 40 Sq. km. area The State Government has already recognised the potential and policy initiative has been taken to give the activity a major thrust in the state. It was identified 'Nayachar'; the island near Haldia now renamed for establishing the world's largest prawn production centre The acquaculture project is to come up at Nayachar, near Haldia which is also to be developed as a tourist centre.

Digha

Digha : Digha is the most popular sea resort not only of West Bengal, but also of the whole of Eastern and North Eastern part of the country. Few years ago, there could be seen wide sea beach of Bay of Bengal where during the low-tide small monoplanes used to land, cars used to ply. However, due to heavy soil erosion now there is no more wide beach even during the low-tide. The beach is protected with big stones and concrete steps. And, above all, there are casurina plantation's miles long. Old Digha is expanded now to New Digha which is around 2 km from the old settlement. 10 km away from Digha, there is Shankarpur fishing port on the shore of Bay of Bengal



Junput

Junput : Junput is also a peaceful sea resort. Dept. of Fisheries run museum and pisciculture unit, mainly, for spawn. Unlike Digha beach on the Bay of Bengal, during low-tide Junput becomes very wide and long. There is lighthouse and a famous old temple-the temple of Kapalkundala. While Bankim Ch. Chatterjee was Deputy Magistrate of Contai, he wrote his famous novel Kapalkundala in the background of this temple. In the old days there was a small but busy sea port at Hijli, very near Contai In Marishda which is around 8-10 km from Contai there is a 400 yrs old temple of Jagannath Dev Other notable thing worth-seeing in and around Contai is the temple of Hatnagar at Egra (17 km from Contai). This temple was built in 1560-62. Tamralipta, was one of the busiest naval ports in ancient India. However, no remains of the port can be seen now The temple of Bargabhima on the bank of the river Rupnarayana, Tamralipta Museum and Sri Ramkrishna Mission at Tamralipta are places which characterise present Tamluk.

PURBA MEDINIPUR DISTRICT : KEY STATISTICS

Geographical Area in Sq. Kms., 2001

Rural	Urban	Total
4132.67	**162.33**	**4295.00**

Administrative Divisions (in Number)

Sub-division 2005	Police Station 2005	Block 2005	Municipalities / M.C. 2005	Panchayat Samity 2005	Gram Panchayat 2005	Mouza 2005	Town 2005
4	**21**	**25**	**5**	**25**	**223**	**3035**	**9**

Population and Density of Population (per sq. kms.)

Population			Density of Population		
1981	1991	2001	1981	1991	2001
-	**38,45,633**	**44,17,377**	-	**895**	**1,028**

Rural and Urban Population (in Number), 2001

Population (in number)			Percentage of urban population to total population
Total	Rural	Urban	
44,17,377	**40,51,232**	**3,66,145**	**10.01**

Population by Sex, 2001

Male	Female	Male per 100 Female
21,85,716	**22,31,661**	**16**

Scheduled Castes and Scheduled Tribes Population (in No.) 2001

Scheduled Castes			Scheduled Tribes		
Total	Rural	Urban	Total	Rural	Urban
6,38,997	**5,92,762**	**46,235**	**26,507**	**23,797**	**2,710**

PURBA MEDINIPUR DISTRICT : LIVESTOCK RELATED STATISTICS

Milk & Egg Production Estimates, 2007-2008

Milk Production ('000 Tonnes)		Egg Production (Lakh Nos.)		Total Meat Production (M.Ton.)	Total Wool Production (M.Ton.)
Total Milk Production	Per Capita Availability of Milk/day (gram)	Annual Production	Per Capita availability of Egg/Annuam (in Number)		
228.186	132.0	1,118.51	23.61	14,327	6.555

Cumulative Achievement by the Milk Unions, 2007-2008

Daily Av. Milk Proc. From DCS (000 kgs.)	Daily Av. Milk Mktg. (000 kgs.)	DCS Orga-nised	DCS Func-tional	DCS Regis-tered	Farmar Members	Female Calves Born
20.00	25.50	340	218	201	1,800	3,696

Agency-wise Artificial Insemination (A.I.) Performance, 2007-2008

Govt.	Pvt.	Co-op.	Total A.I. Done	Total A.I. Units
20,261	-	-	1,19,060	303

Number of Institution as Stood on 31st March, 2008

Dist. Vety. Hospital	Number of Institutions								
	SAHC	BAHC	ABAHC	ADAC	A.I. Unit	Check post	Quarantine Station	Vigilance Unit	Immune Belt
1	7	30	16	272	303	1	-	-	-

Dist. Path. Lab.	Patho-logical Lab.	CMS sub-Depot. unit	Tuber culosis Control al Lab.	Clinical & Invest-igational Lab.	MAHC cum Diag. gation	Regional Disease Investi-control Unit	T.B.& Bruce-ellos is	Rabies control unit	Lab. Animal House control Unit	Pulloram & Market's Disease centres	L.D.R. & other training
1	1	-	-	-	-	-	-	-	-	1	-

S.A.H.C. = Sub-division Animal Health Centre, B.A.H.C. = Block Animal Health Centre, A.D.A.C. = Animal Development Aid Centre, A.B.A.H.C. = Additional Block Animal Health Centre, A.I. = Artificial Insemination.

Treatment at B.A.H.C., A.B.A.H.C., and A.D.A.C. (in Number)

No. of cases treated at Block Animal Health centre				Cases treated at A.D.A.C.	Cases treated at Muffasil	Grand Total
B.A.H.C.	A.B.A.H.C	B.A.H.C. & A.B.A.H.C.	Total			
1,06,516	1,08,763	-	2,15,279	1,49,715	1,28,342	5,45,814

B.A.H.C. = Block Animal Health Centre, A.B.A.H.C. = Additional Block Animal Health Centre,
A.D.A.C. = Animal Development Aid Centre.

Frequency Distribution of Different cases treated in Species-wise classification during the year 2007-2008 (New Cases)

Equine	Bovine	Sheep & Goat	Poultry	Others	Unclassified data	Grand Total
9	1,52,152	47,635	1,78,326	1,646	1,41,666	5,21,434

Frequency Distribution of Different Types of Cases Treated for Different Institution In Diseases-Wise Classification During the Year 2007-2008 (New Cases)

Contagious Diseases	Surgical Including castration	Gyenoco-logical	Parasitic Including N.G & Humpsore	Systemic
16,843	38,406	94,305	90,284	1,07,983

Anti-Rabic	Haema-turia	Other Diseases	Unclass-ified data	Total
80	8,835	23,032	1,41,666	5,21,434

No of Outbreak of Animals with Affected and Death Due to Different Viral Diseases During the Year 2007-2008

R.P.			F.M.D.			S.F.			Goat Pox		
O/B	A	D	O/B	A	D	O/B	A	D	O/B	A	D
-	-	-	2	73	-	-	-	-	4	337	11

Rabies			P.P.R			GRAND TOTAL		
O/B	A	D	O/B	A	D	O/B	A	D
-	-	-	-	-	-	6	410	11

Notes : '-' indicates NIL, O/B = Outbreak, A = Affected, D = Death.

No. of Outbreak of Animals with Affected and Death Due to Different Bacterial Diseases During the Year 2007-2008

AX			HS			BQ		
O/B	A	D	O/B	A	D	O/B	A	D
1	6	6	-	-	-	2	8	7

Salmonellosis			Avian Salmonellosis			Grand Total		
O/B	A	D	O/B	A	D	O/B	A	D
-	-	-	-	-	-	3	14	13

Notes : '-' indicates NIL, O/B = Outbreak, A = Affected, D = Death.

No. of Outbreak of Animals With Affected and Death Due to Different Parasitic Diseases, During the Year 2007-2008

Trypana-somiosis			Paramonis-tomiosis			Theileriosis			Cocci diosis			Avian-Coccidiosis		
O/B	A	D	O/B	A	D	O/B	A	D	O/B	A	D	O/B	A	D
	-	-	-	-	-	-	-	-	-	-	-	-	-	-

Amphis-tomiosis			Nasal Granuloma			Haematuria			Anaplasmosis			Grand Total		
O/B	A	D	O/B	A	D	O/B	A	D	O/B	A	D	O/B	A	D
-	-	-	-	-	-	-	-	-	-	-	-	-	-	-

Notes : '-' indicates NIL, O/B = Outbreak, A = Affected, D = Death.

No. of Outbreak of Poultry Birds with Affected and Death Due to Different Poultry Diseases During the Year 2007-2008

R.D.			D.P.			I.B.D.			F.C.		
O/B	A	D	O/B	A	D	O/B	A	D	O/B	A	D
16	2,064	541	-	-	-	-	-	-	-	-	-

F.P.			D.C.			Plasmosis			Babasiosis			Grand Total		
O/B	A	D	O/B	A	D	O/B	A	D	O/B	A	D	O/B	A	D
-	-	-	-	-	-	-	-	-	-	-	-	16	2,064	541

Notes : '–' indicates NIL, O/B = Outbreak, A = Affected, D = Death.

Number of outbreak, affected, death of animals and birds due to viral diseases, bacterial diseases, parasitic diseases and poultry diseases, during the year 2007-2008

Viral Disease			Bacterial Disease			Parasitic Disease		
O/B	A	D	O/B	A	D	O/B	A	D
6	410	11	3	14	13	-	-	-

Poultry Viral Disease			Grand Total		
O/B	A	D	O/B	A	D
16	2,064	541	25	2,488	565

Inoculation perform in face of out break of contragious/infectious diseases during the year 2007-2008

Performence of Inoculation in face of outbreak (Animal)									
R.P.& P.P.R	A.X.	H.S.	B.Q.	F.M.D	Rabies	Goat Pox	Swine Fever	Others	Total
-	530	10,417	15,067	-	574	-	72	69	26,729

Performance of Inoculation in face of outbreak (Bird)

Ranikhet Disease	Fowl Disease	Fowl Pox	Duck Cholera	Duck Plague	Others Cholera	Total
2,955	900	-	-	-	-	3,855

Inoculation performed in face of outbreak of contagious/infectious diseases of animals and birds during the year, 2007-2008

Performance of Inoculation in face of outbreak		Grand Total
Animal	Bird	
26,729	3,855	30,584

Frequency distribution of number of animals vaccinated prophylactically during the year, 2007-2008.

Mass Vaccination in face of outbreak (Animal)									
R.P.& P.P.R.	A.X.	H.S.	B.Q.	F.M.D.	Rabies	Goat Pox	Swine Fever	Others	Total
2,510	-	-	-	13,047	-	6,531	-	-	22,088

Frequency distribution of number of birds Vaccinated prophylactically, during the year 2007-2008

Ranikhet Disease	Fowl Pox	Fowl Cholera	Duck Plague	Duck Cholera	Others	Total
1,11,279	2,200	339	12,656	-	-	1,26,474

Note : '–' indicates NIL.

Frequency distribution of number of animals and birds vaccinated prophylactically during the year 2007-2008

Mass Vaccination performed in face of outbreak		Grand Total
Animal	Bird	
22,088	1,26,474	1,48,562

PURBA MEDINIPUR DISTRICT : OTHER STATISTICS

Rainfall by month (in millimetre) (ten years average 1993-2002)

Jan	Feb	Mar	Apr	May	Jun	Jul	Aug	Sep	Oct	Nov	Dec
29	-	23	66	86	350	246	334	479	83	89	-

Percentage of Literates by Sex, 2001

Total	Male	Female
68.43	76.41	60.44

Number of Shishu Siksha Kendra

Year	No. of Shishu Siksha Kendra
2005-2006	3,822

Number of Schools (General Education), 2005-2006

Primary	Junior/High	Higher Secondary
3,217	129/319	219

Number of Students (General Education), 2005-2006

Class	I to V	VI to VIII	IX to X	XI to XII
Students	1,92,200	20,878	1,02,699	92,389

Number of Teachers (General Education), 2005-2006

School	Primary	Junior High	High	Higher Sec.
Total	9,424	843	4,143	5,089

Distribution of Colleges, 2005-2006

Name	No.
General Degree (B.A.,B.Sc.,B.Com.) College	15
B.Ed/Ph, P.G.B.T. College	5
Phy. Edn. Colleges	-
Law Colleges	-
Home Science College	-
Music Colleges	-
Art Colleges	-
Engg. & Tech. Colleges	4
Medical Colleges	-
Business Management Institutions	-
Special Institutions	-
Total	24

Health Facilities, 2005

Hospital	No.	No. of Beds
Hospital (Govt.localfund and volorganisation)	9	
Health Centre (R.H., B.P.H.C. & P.H.C.)	75	
Sub-Centre	745	
Total Health Unit	829	1497

R.H.= Rural Hospitsl, B.P.H.C.= Block Primary Health Centre, P.H.C.=Primary Health Centre.

Police Station-wise Approx. Distribution of Agroclimatic Regions

Agroclimatic Regions	Agroclimatic Sub-Regions	Police Stations
Eastern Plateau and Hill Region, Zone-VII	Vindhyan Old Flood Plain	Panshkura, Moyna(LP), Bhagwanpur(P) Patashpur, Egra(LP),Ramnagar(SP),
Lower Gangetic Plain Region, Zone III	Coastal Flood Plain Region	Tamluk, Panshkura(P), Mahishadal, Sutahata, Nandigram, Khejuri, Contai, Ramnagar(LP), Bhagwanpur(LP), Moyna(LP), Egra(SP),Potashpur(SP),

(P) = Partly.
(SP) = Small Part of Police Station (5 to 15% Approx)
(LP) = Large Part of Police Station (75 to 85 % Approx)

Monthly Rainfall in the district of Purba Medinipur (Millimetre)

Month	Normal	Actual				
	2006	2002	2003	2004	2005	2006
January	13	29	0	0	25	0
February	11	0	10	0	4	0
March	51	23	64	19	159	10
April	51	66	9	61	65	41
May	109	86	85	30	105	117
June	262	350	328	315	172	210
July	277	246	253	266	328	427
August	287	334	236	354	302	383
September	330	479	145	161	463	433
October	253	83	584	299	636	70
November	33	89	13	0	0	12
December	6	0	32	0	0	0
Total	**1683**	**1785**	**1759**	**1505**	**2259**	**1703**

Source : Meteorological Department, Govt. of India

Maximum and Minimum Temperature by month in the district of Purba Medinipur

(Degree Celsius)

Month	2002		2003		2004		2005		2006	
	Maxi	Mini	Maxi	Mini	Maxi	Mini	Maxi	Mini	Maxi	Mini
January	31	13	28	7	28	8	29	15	30	12
February	33	12	34	11	33	11	33	17	32	-
March	36	19	35	15	37	17	36	22	38	21
April	37	18	37	20	37	20	37	27	41	24
May	40	20	39	20	43	27	40	27	42	25
June	36	23	38	21	39	23	42	28	42	23
July	37	24	37	22	35	24	34	26	35	25
August	33	24	34	21	36	24	34	26	35	25
September	34	23	35	23	34	20	36	25	37	24
October	35	18	34	21	33	21	34	24	36	20
November	31	15	31	14	32	15	32	17	34	16
December	30	12	29	10	30	10	27	..	32	12
For the Year	**40**	**12**	**39**	**7**	**43**	**8**	**42**	**15**	**42**	**12**

Source : Meteorological Department, Govt. of India

District-wise Distribution of Fodder and Fodder Trees

Agro-climatic sub-regions	District-wise distribution	Fodder	Fodder trees
Vindhyan Old Flood Plain	Partly Purba Medinipur	Nepier grass, Hybrid napier, Guinea grass, Para grass, Doob grass, Cowpea, Oats, Teosinte, Centro, Anjan grass, Sudan grass, Lucerne, Barseem, Jowar, Maize, Rhodes grass, Guar, Kudze, Setaria, Sun flower, Stylo,	Mango, Bamboo, Banyan, Jackfruit, Babul, Banana, Subabul, Neem, Sissoo, Vilayatibabul, Dhaincha, Acacia, Peepul, Terminlia, Tetali, Ghoraneem, Bakphool, Siris, Ber.
Coastal Flood Plain	South eastern Part of Purba Midinipur.	Guinea grass, Para grass, Doob grass, Nut grass, Anjan grass, Stylo,Centro.	Bamboo, Jack fruit, Mango, Subabul, Peepul, Banyan, Babul.

BAR DIAGRAM SHOWING POPULATION OF LIVESTOCK SPECIES IN PURBA MEDINIPUR DISTRICT

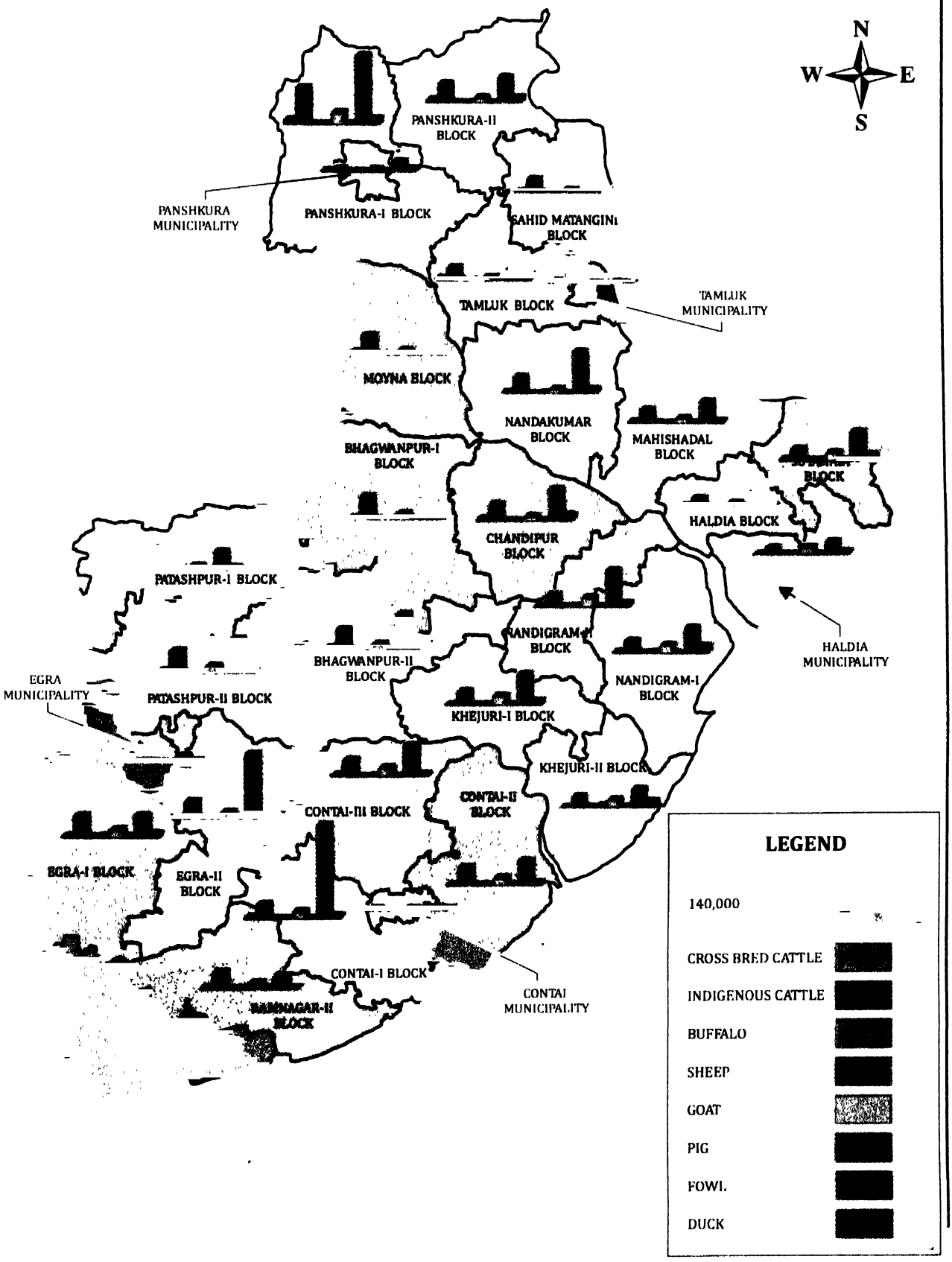

PURBA MEDINIPUR DISTRICT

Reference Date : 15.10.2007

CROSS BRED CATTLE DENSITY

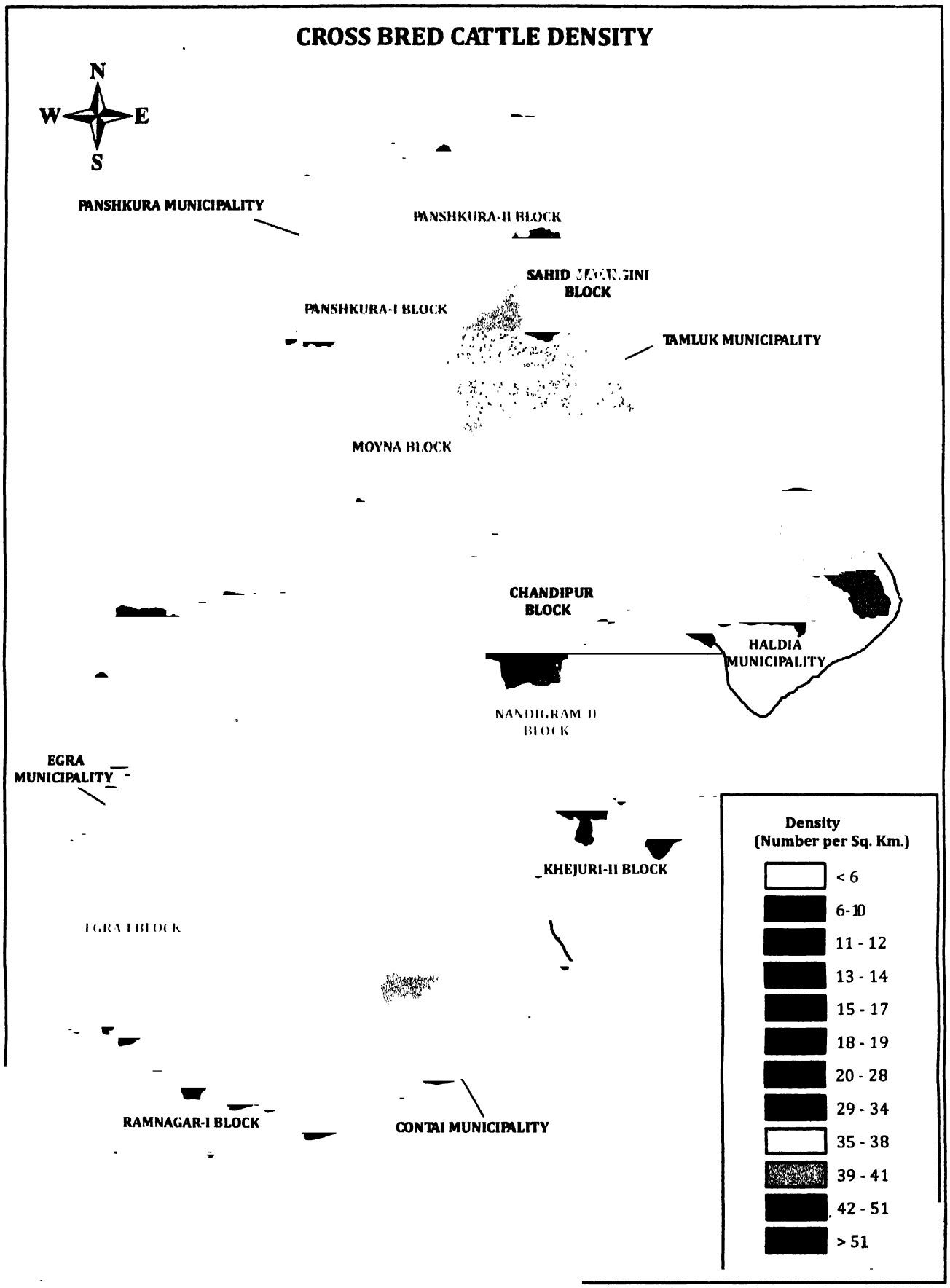

PURBA MEDINIPUR DISTRICT

Reference Date : 15.10.2007

CROSS BRED CATTLE / PERSON RATIO

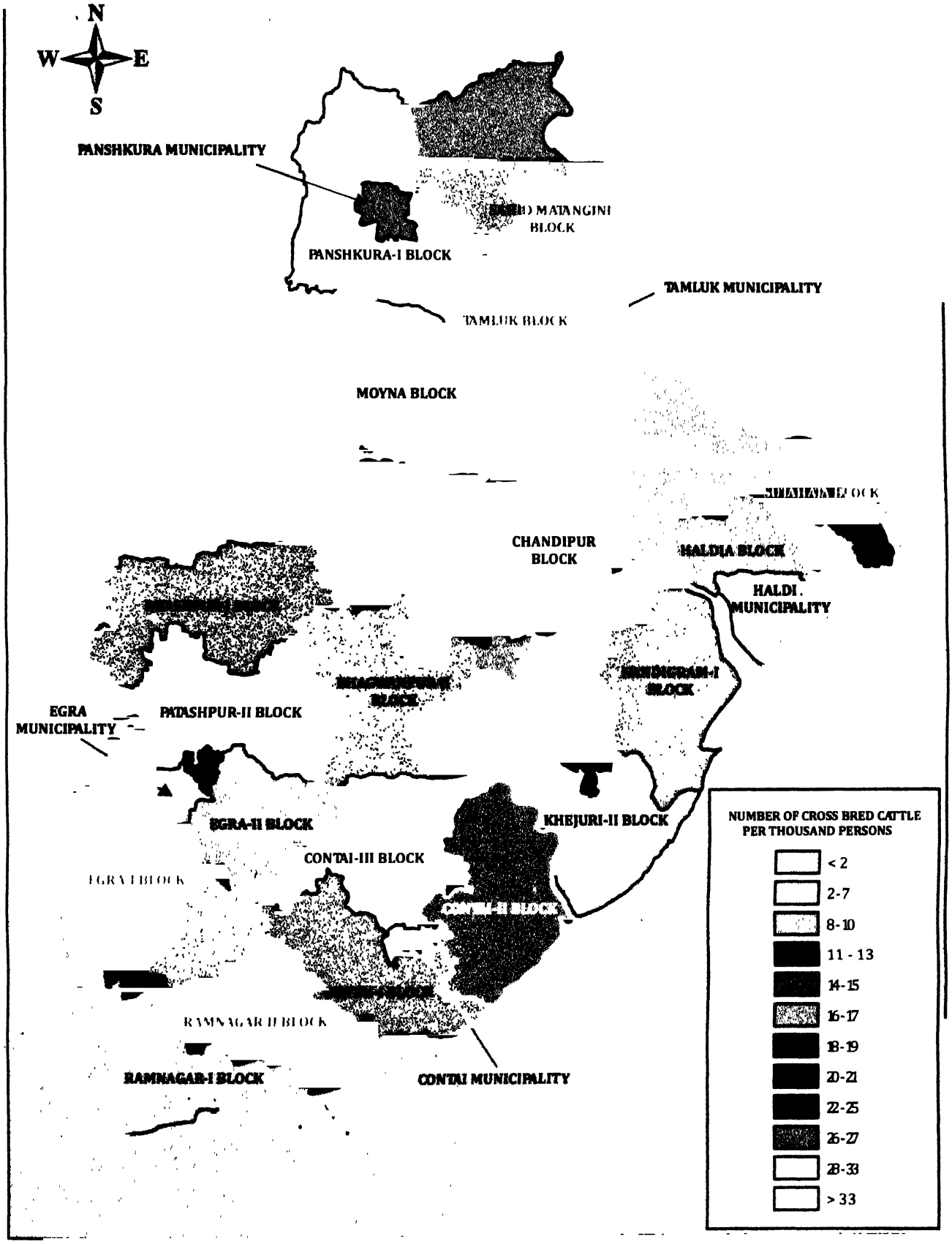

PURBA MEDINIPUR DISTRICT

Reference Date : 15.10.2007

INDIGENOUS CATTLE DENSITY

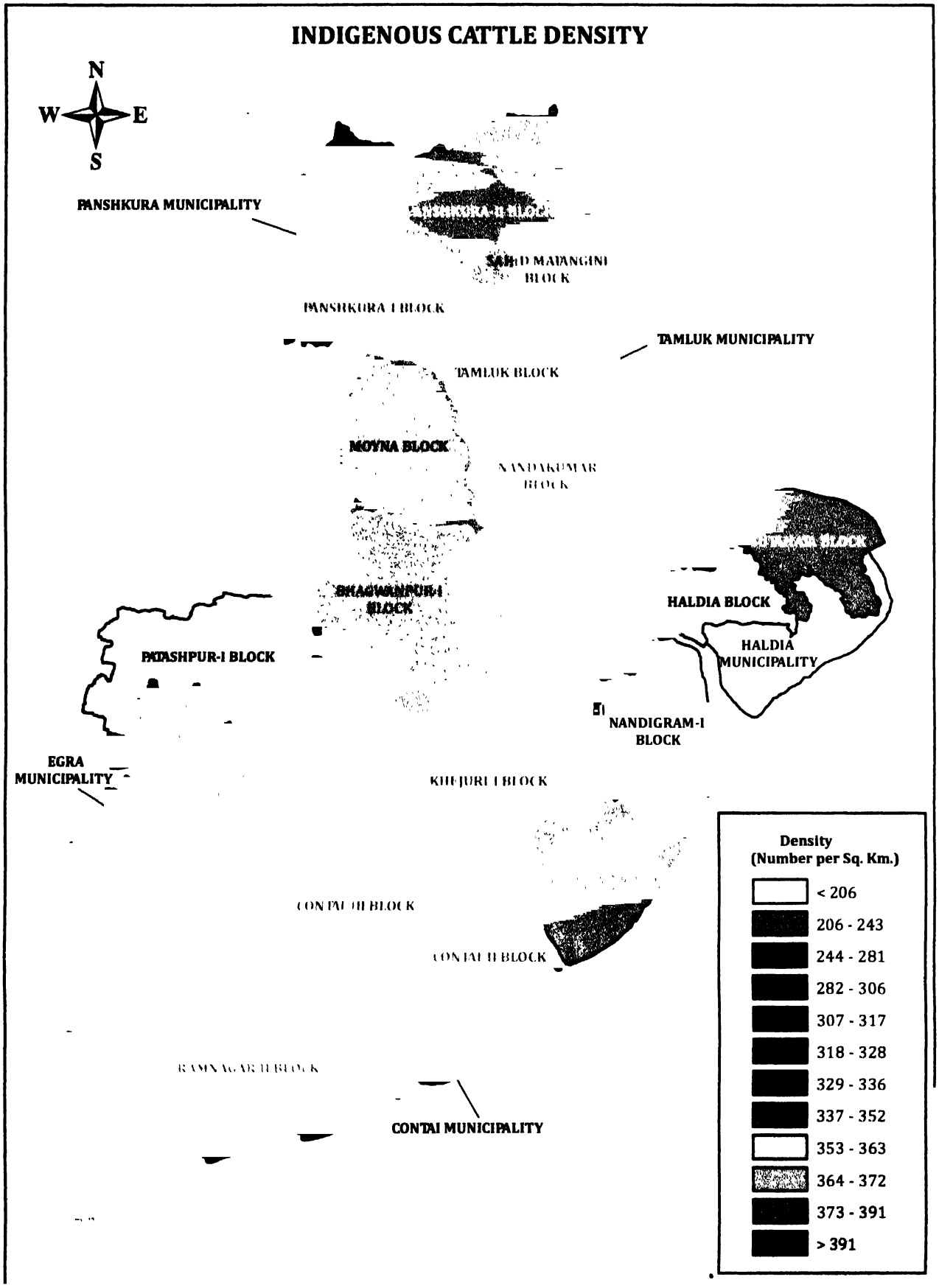

PURBA MEDINIPUR DISTRICT

Reference Date : 15.10.2007

INDIGENOUS CATTLE / PERSON RATIO

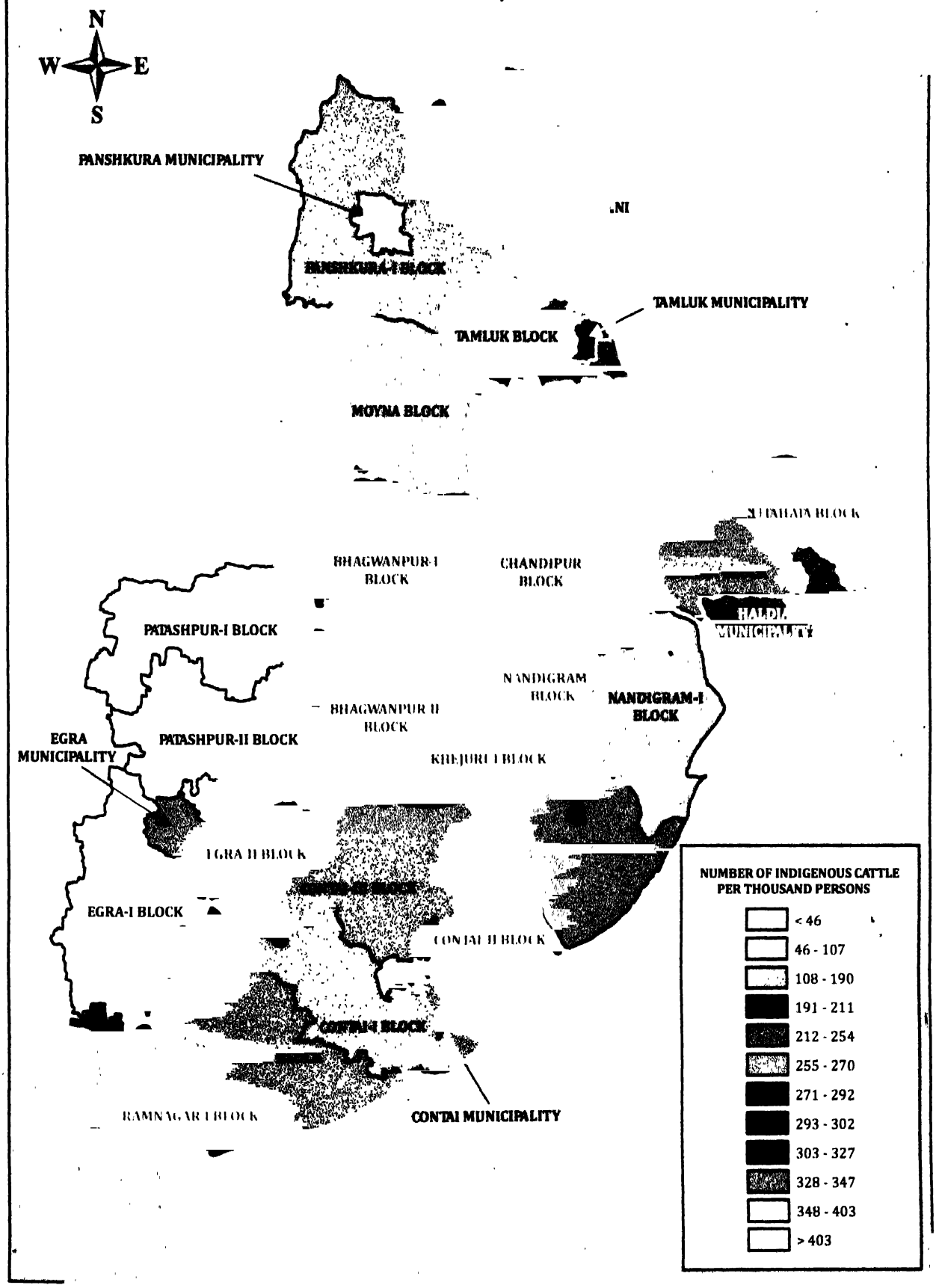

PURBA MEDINIPUR DISTRICT

Reference Date : 15.10.2007

BUFFALO DENSITY

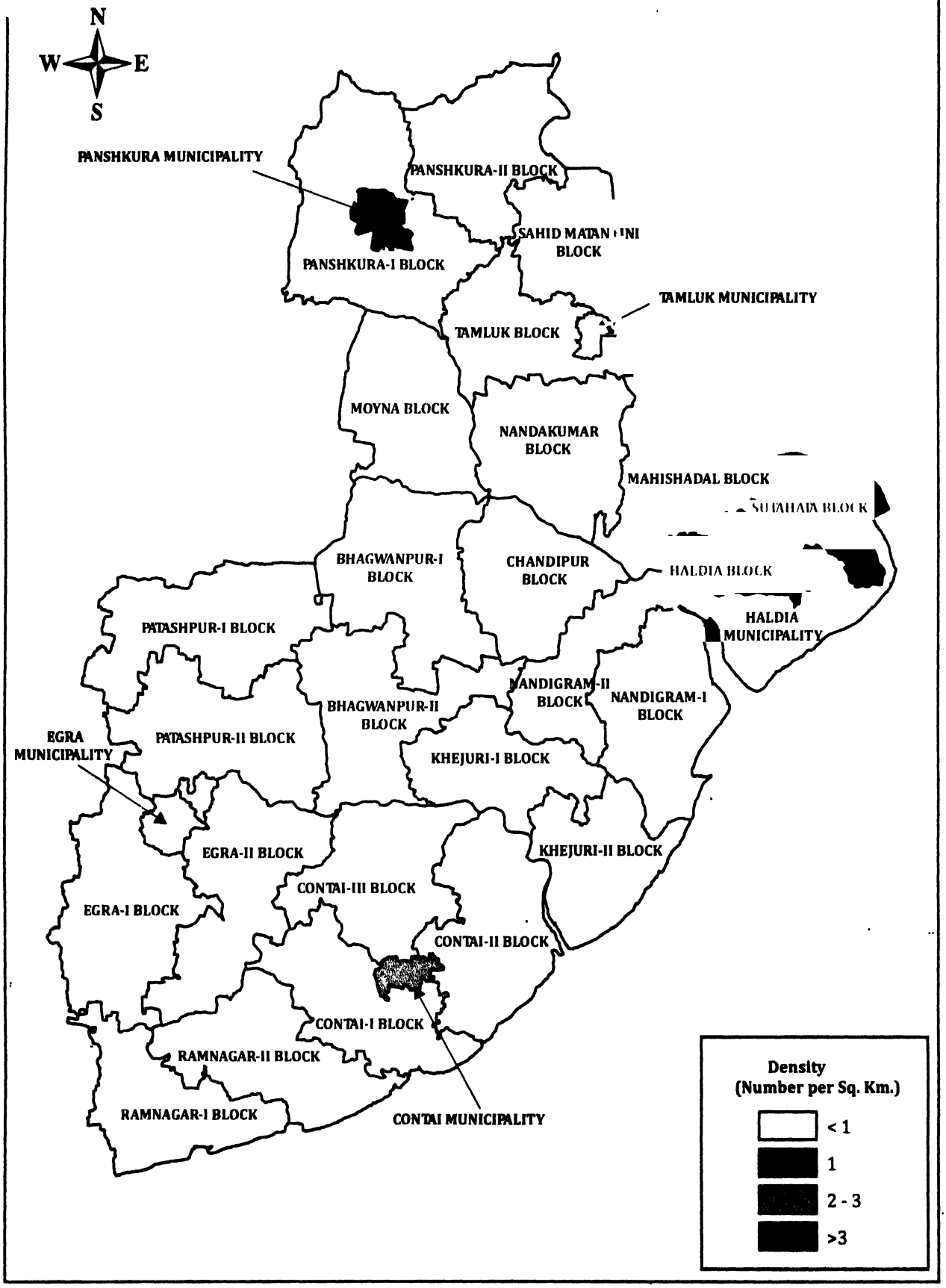

PURBA MEDINIPUR DISTRICT

Reference Date : 15.10.2007

BUFFALO / PERSON RATIO

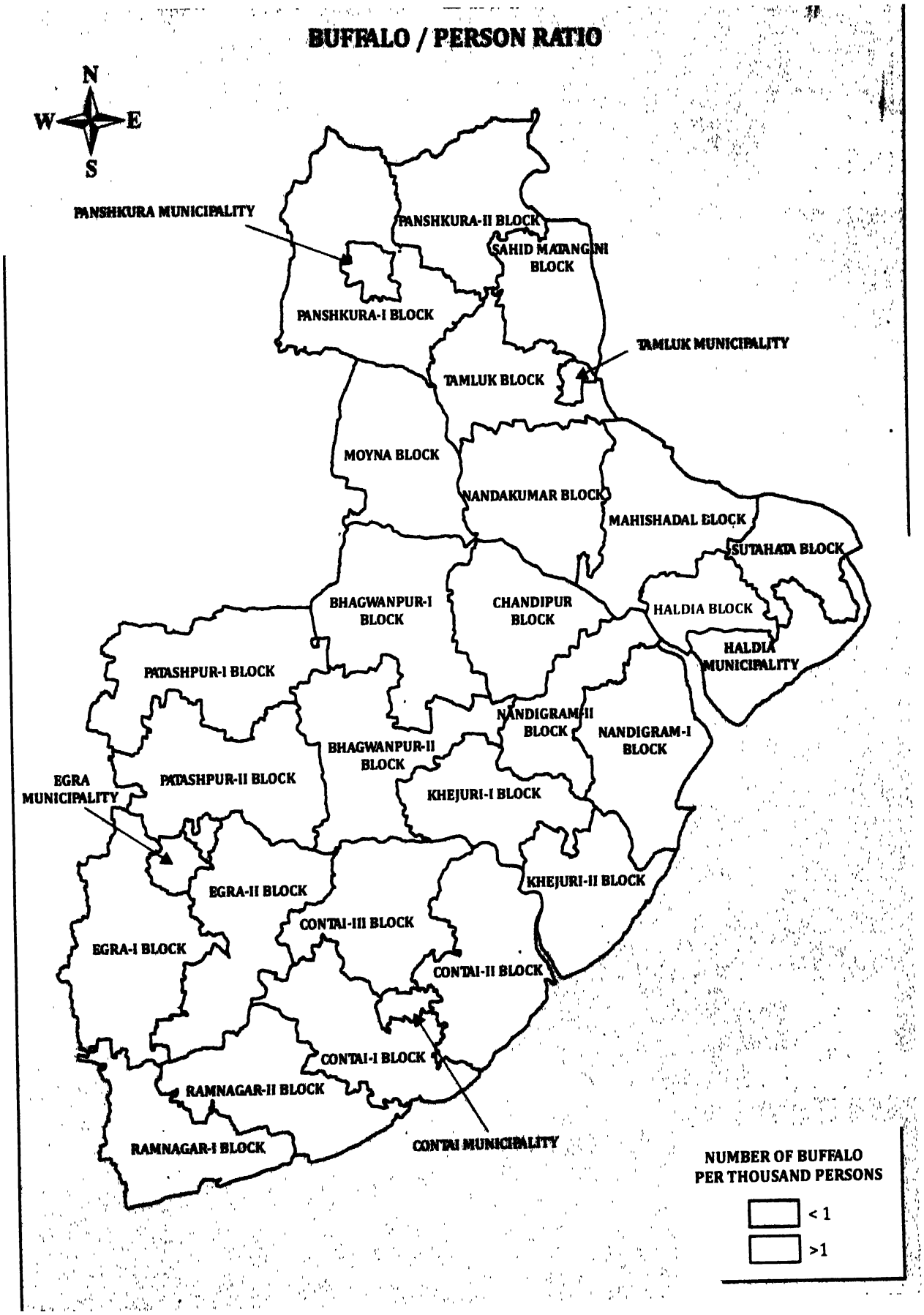

PURBA MEDINIPUR DISTRICT **Reference Date : 15.10.2007**

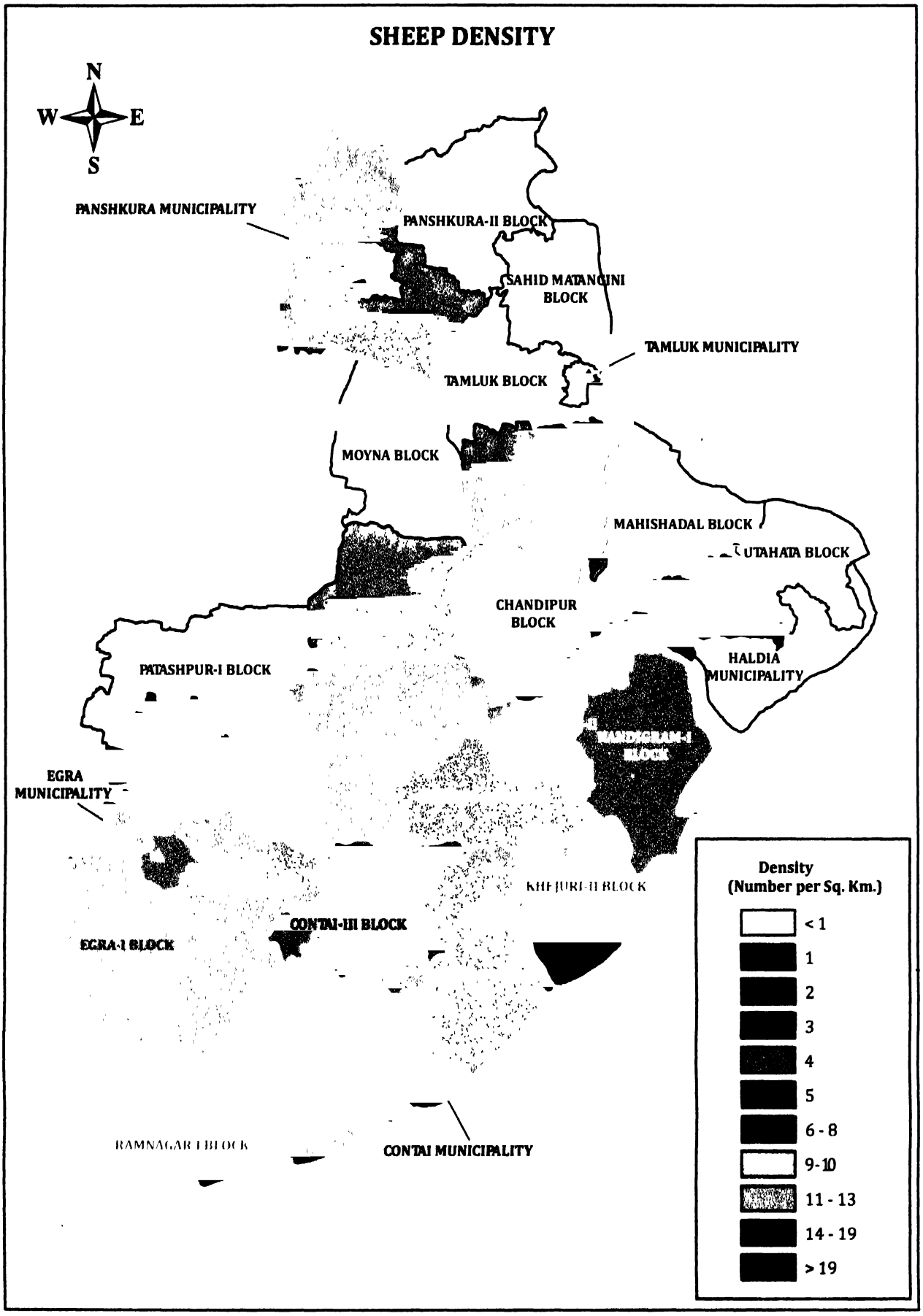

PURBA MEDINIPUR DISTRICT

Reference Date : 15.10.2007

SHEEP / PERSON RATIO

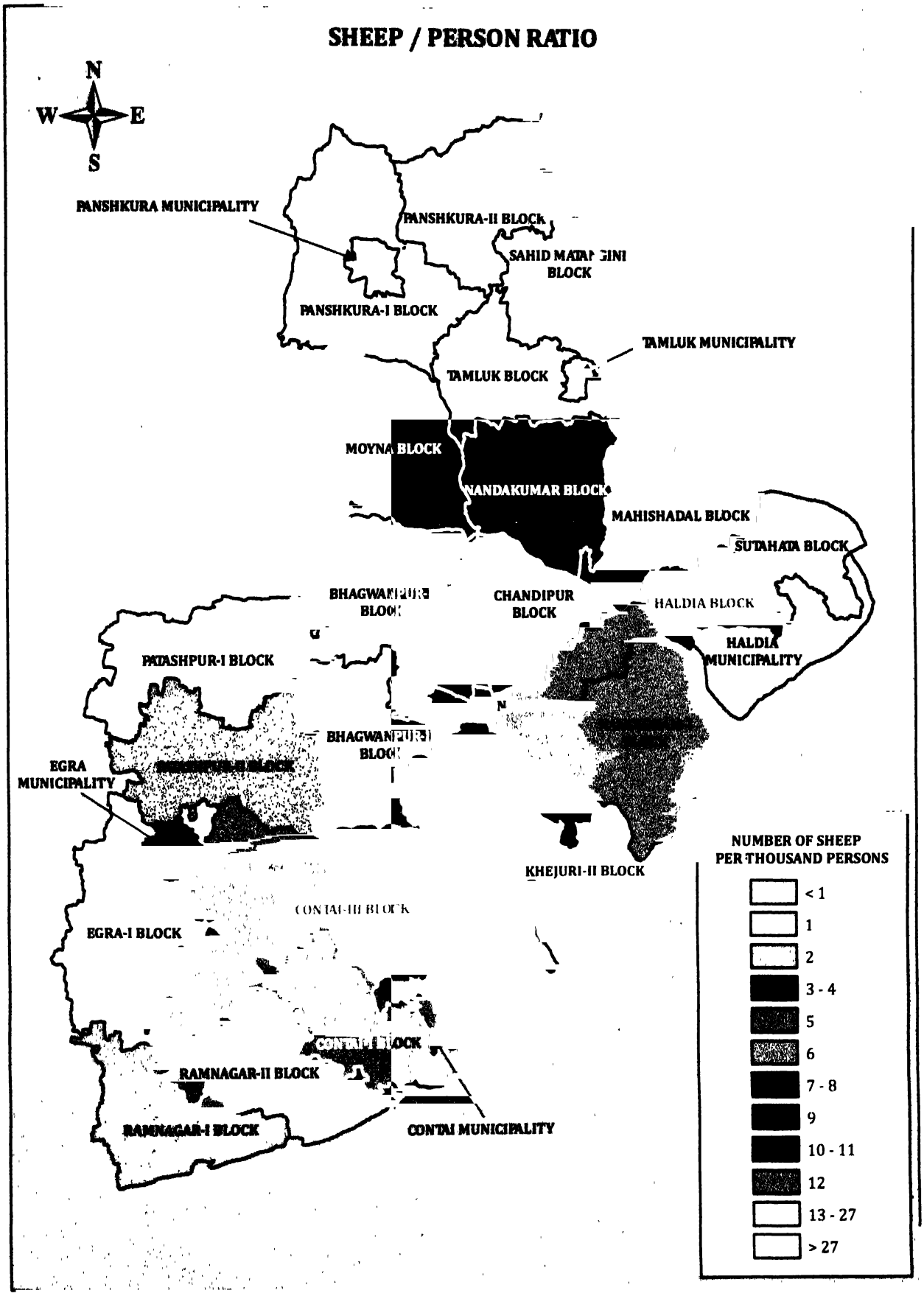

PURBA MEDINIPUR DISTRICT

Reference Date : 15.10.2007

GOAT DENSITY

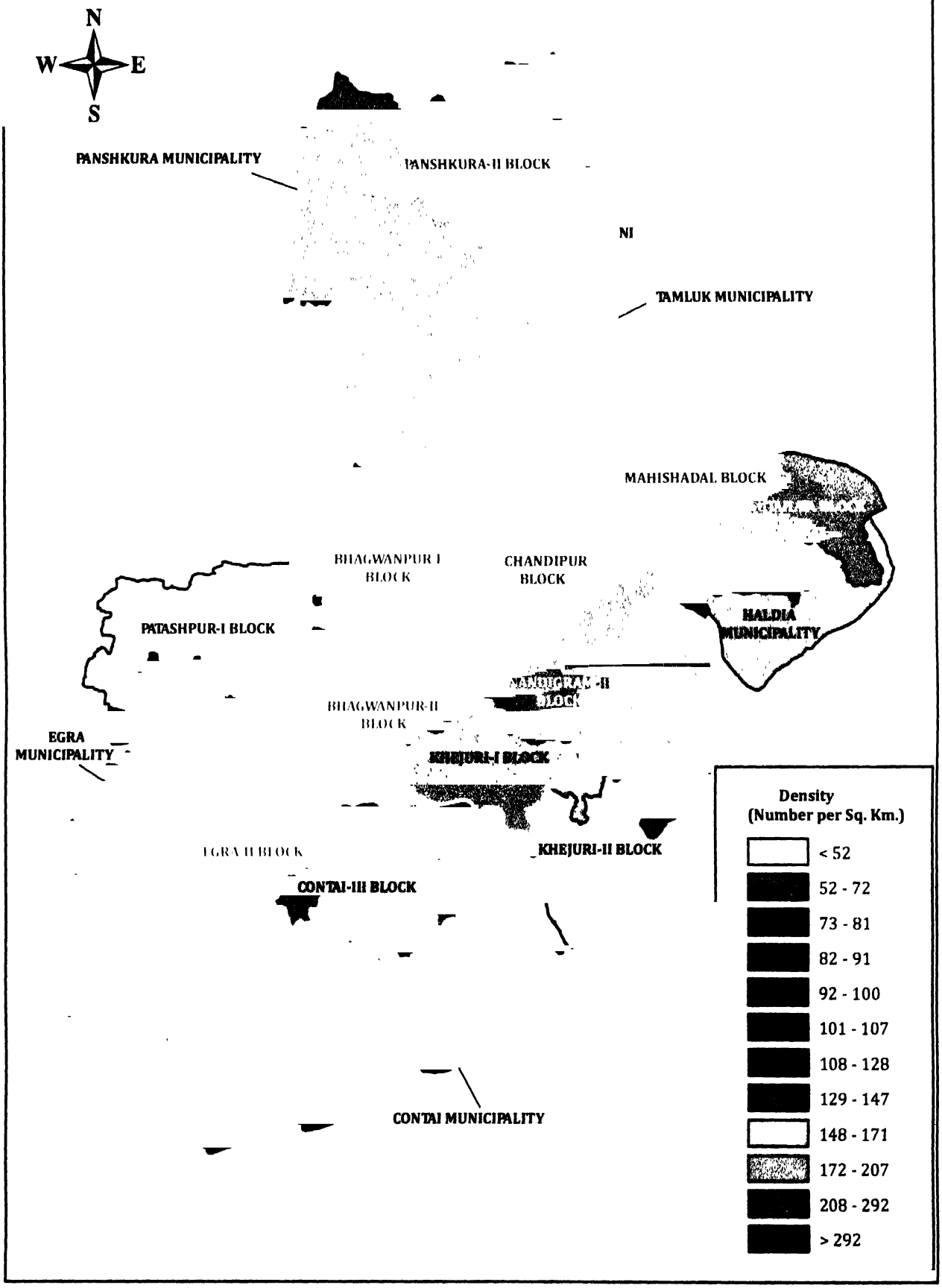

PURBA MEDINIPUR DISTRICT

Reference Date : 15.10.2007

GOAT / PERSON RATIO

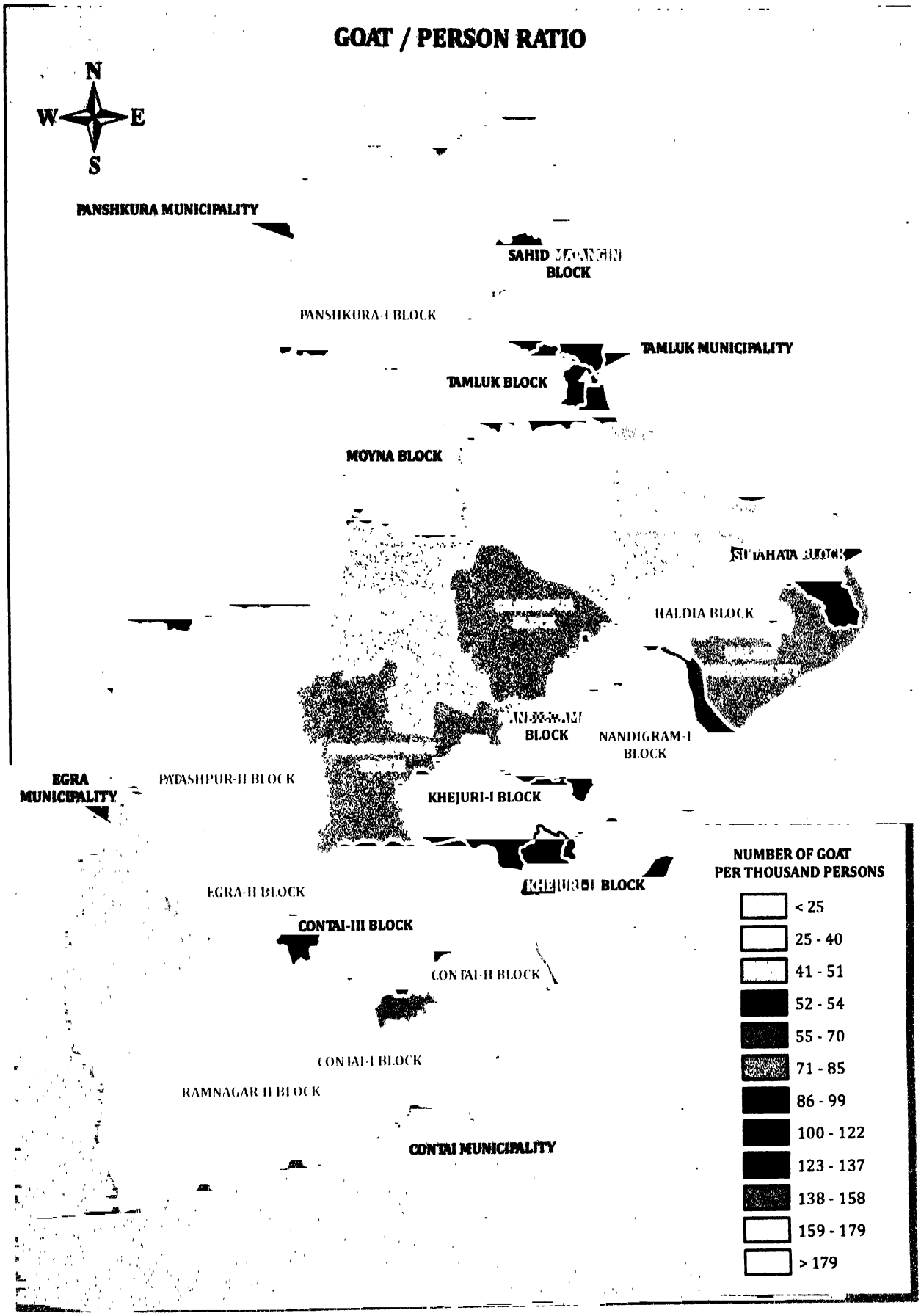

PURBA MEDINIPUR DISTRICT

Reference Date : 15.10.2007

PIG DENSITY

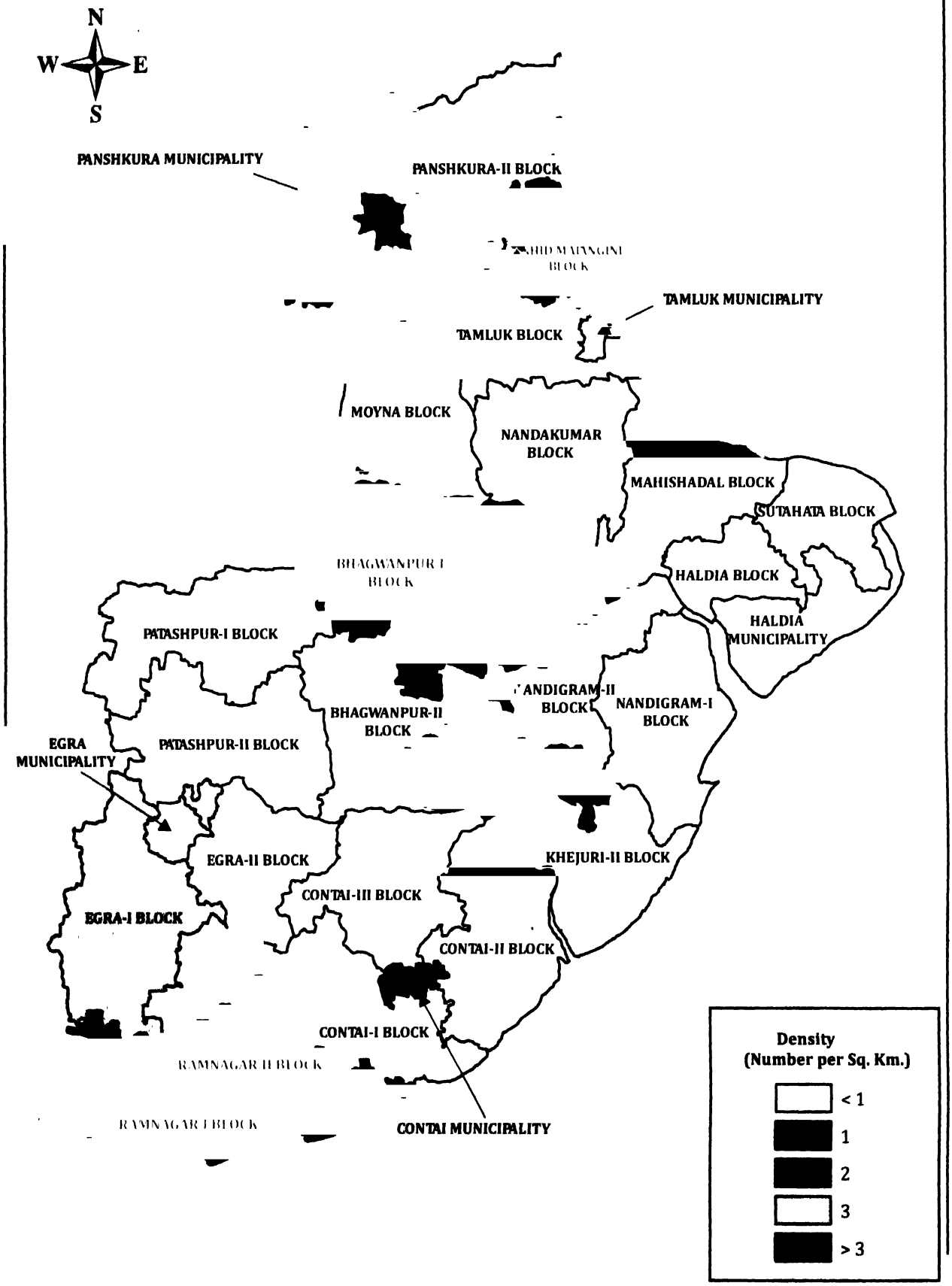

PIG / PERSON RATIO

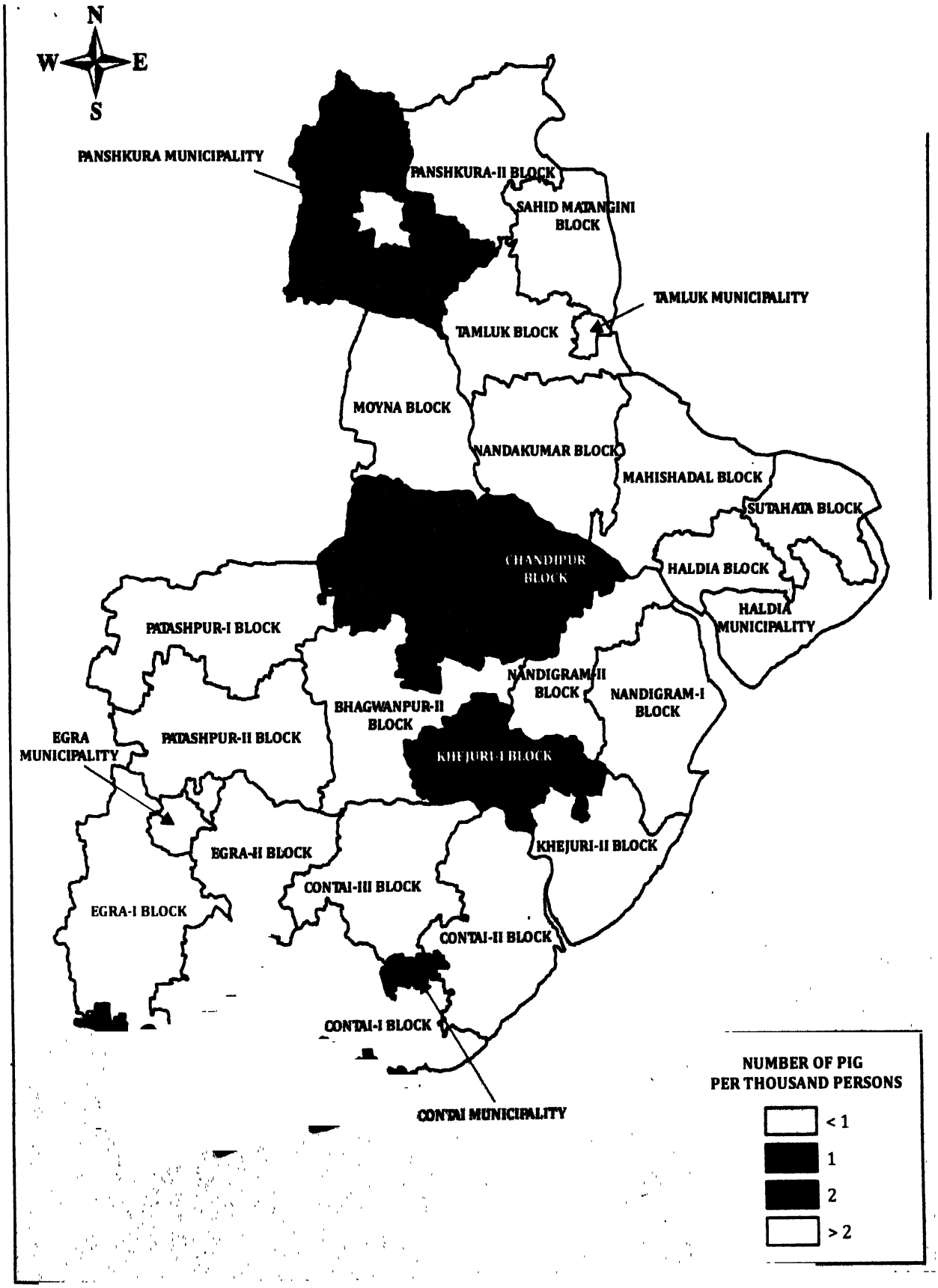

PURBA MEDINIPUR DISTRICT

Reference Date : 15.10.2007

FOWL DENSITY

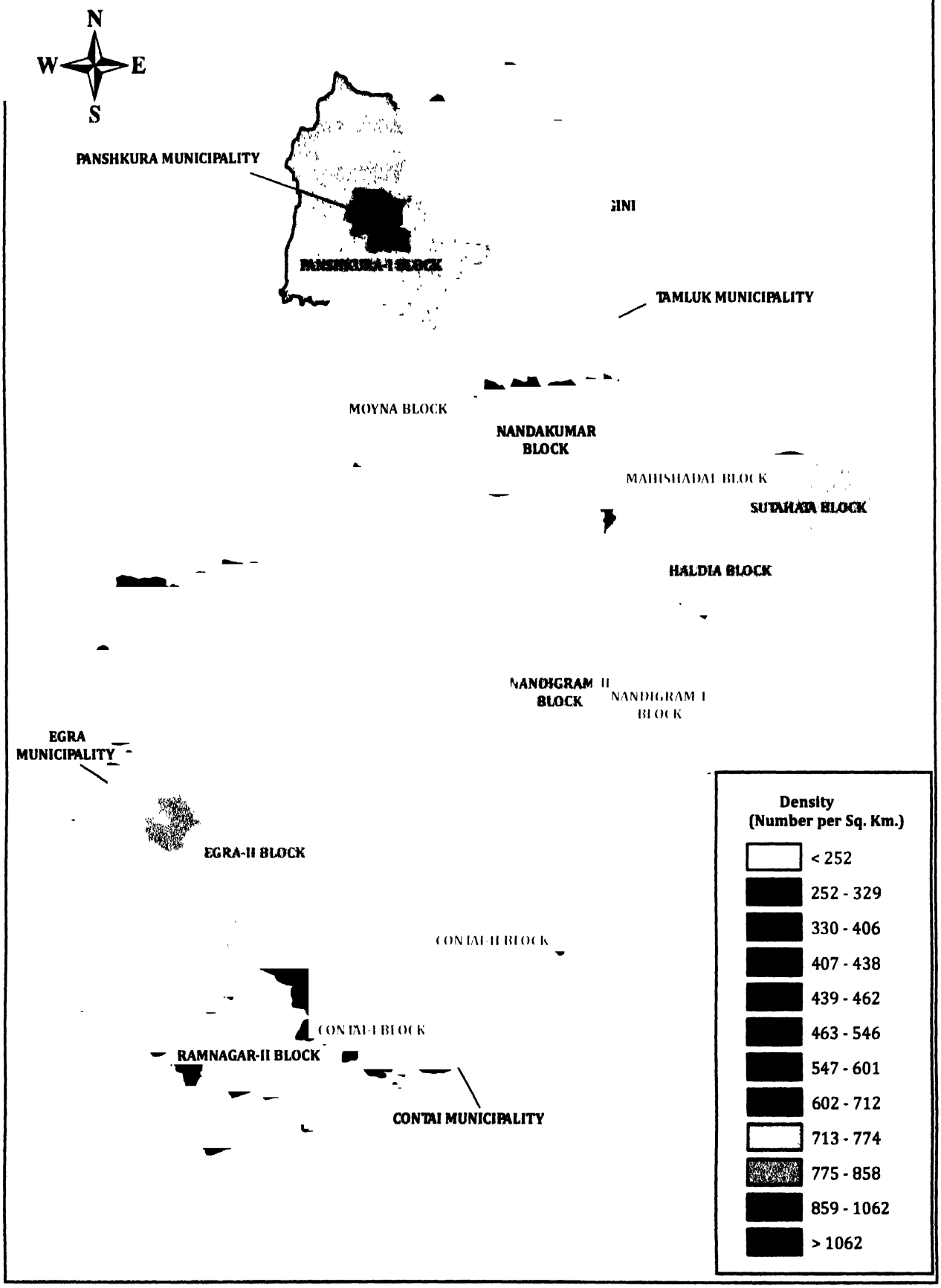

FOWL / PERSON RATIO

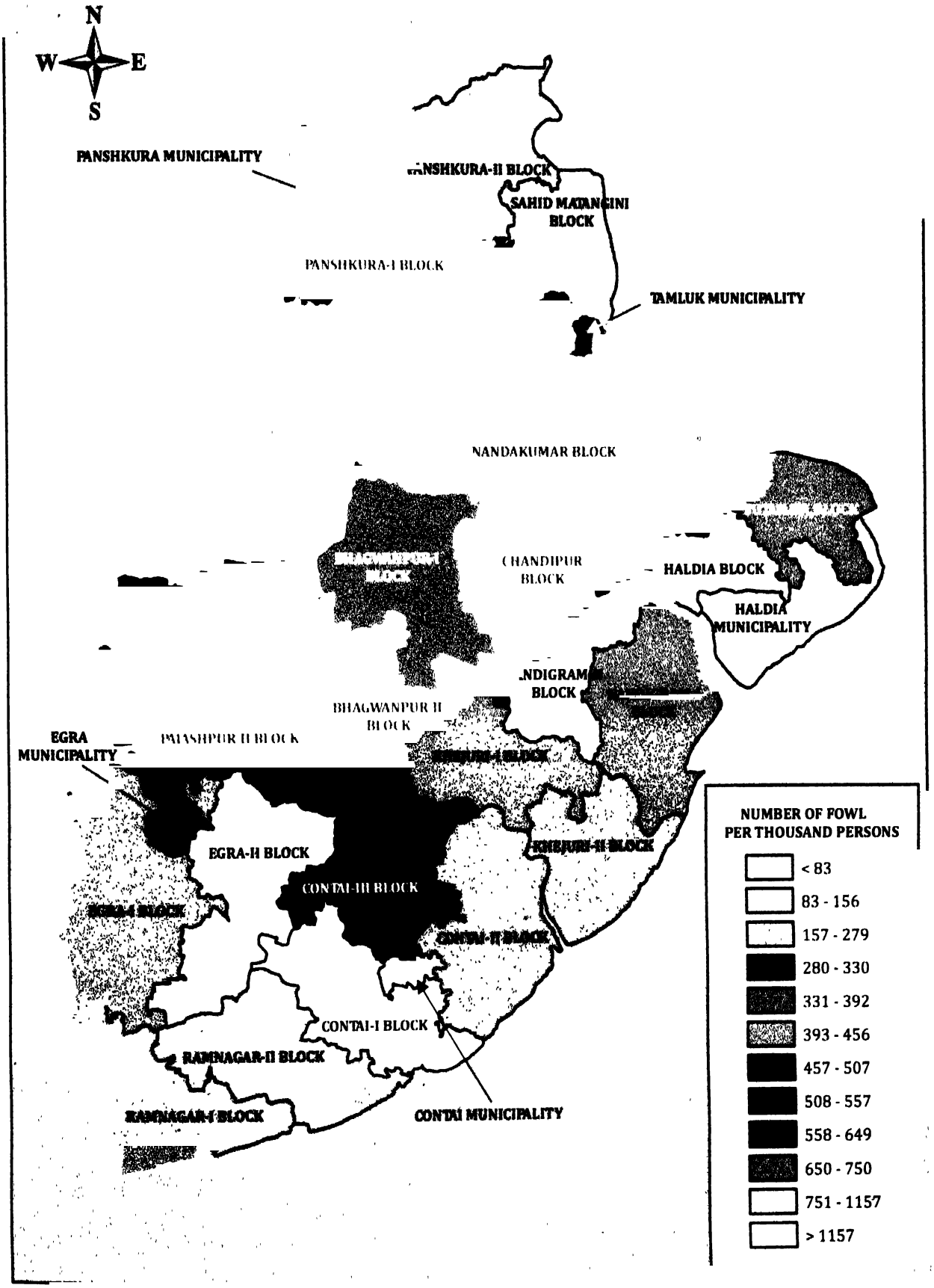

PURBA MEDINIPUR DISTRICT

Reference Date : 15.10.2007

DUCK DENSITY

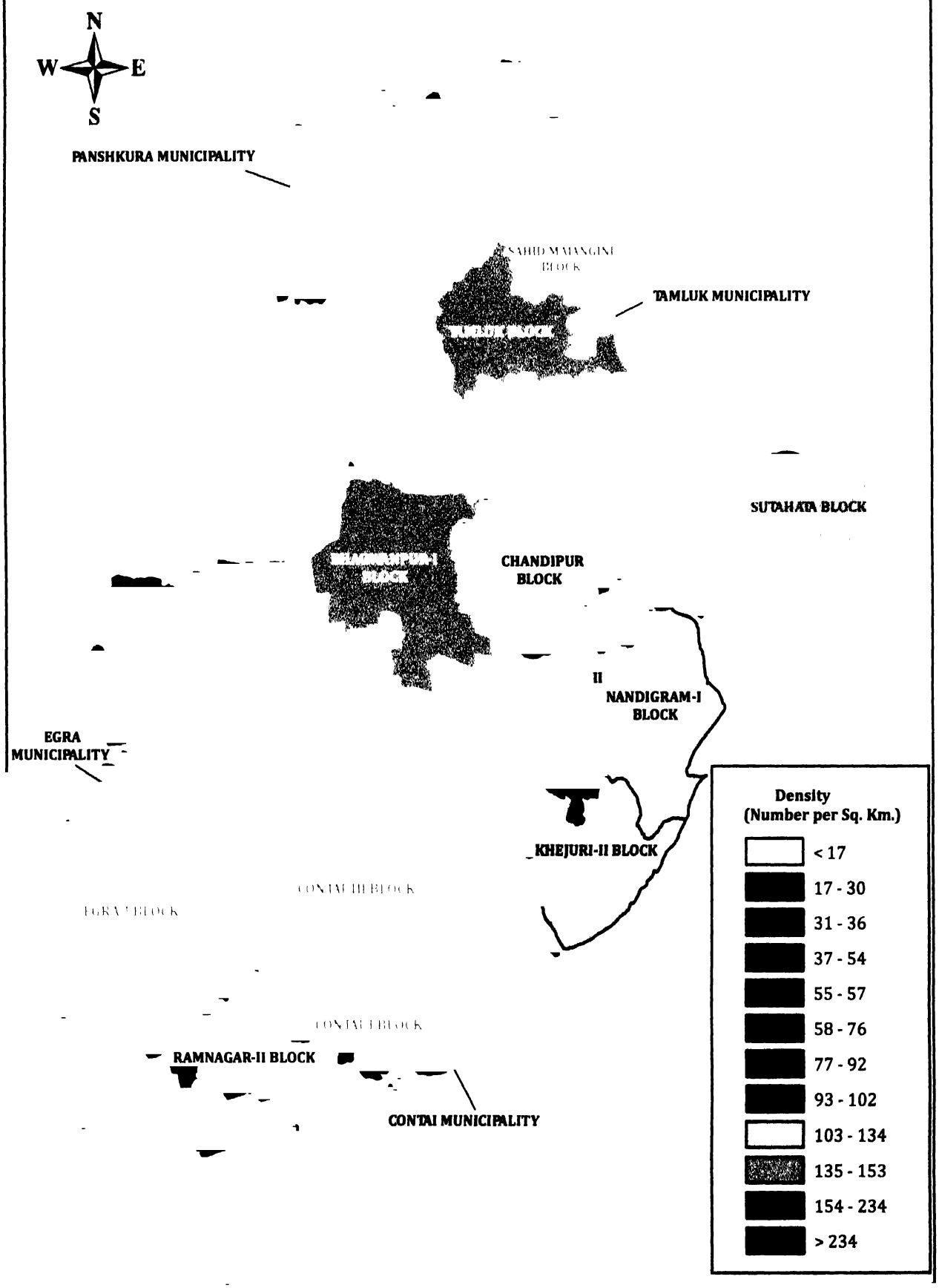

PURBA MEDINIPUR DISTRICT

Reference Date : 15.10.2007

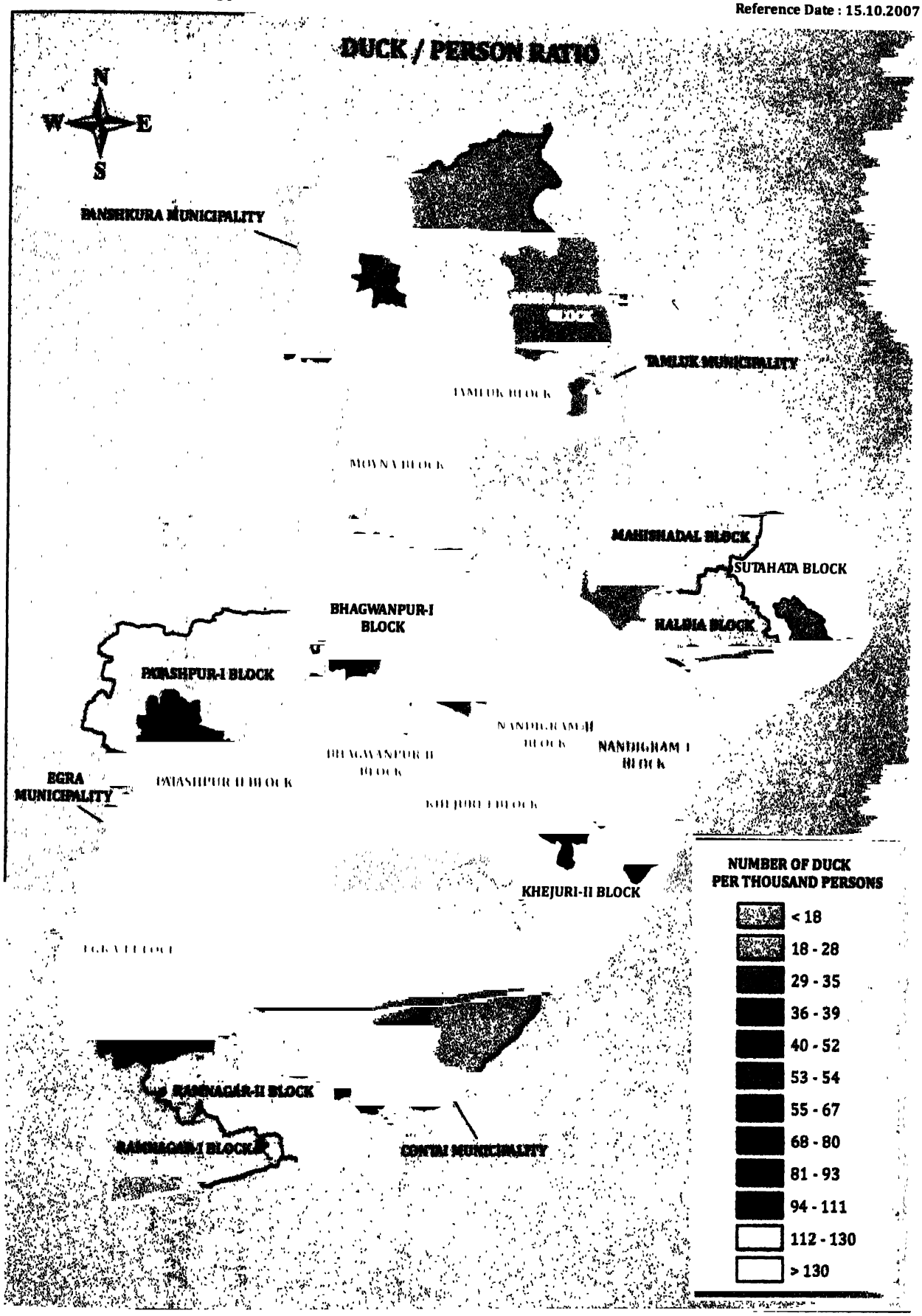

DISTRICT AT A GLANCE

Cross-Bred Cattle	93,496	19	23	96.84	27	29
Indigenous Cattle	1,312,766	266	328	96.72	174	185
Total Cattle	1,406,262	285	351	96.73	201	214
Buffalo	800	0	0	90.75	8	9
Sheep	18,844	4	5	98.2	17	18
Goat	489,676	99	122	92.86	158	168
Pig	2,623	1	1	94.43	8	9
Dog	77,261	16	19	94.14	18	19
Deshi Fowl	767,655	155	192	90.14	304	324
Improved Fowl	1,741,687	352	435	98.74	241	257
Total Fowl	2,509,342	508	627	96.11	545	580
Deshi Drake, Duck & Duckling	268,419	54	67	92.05	119	126
Improved Drake, Duck & Duckling	49,064	10	12	98.51	9	9
Total Drake, Duck & Duckling	317,483	64	79	93.05	127	135
Turkey, Quail & Other Poultry Bird	3,496	1	1	69.31	3	3
Total Poultry Bird	2,830,321	573	707	95.74	675	719
Wooden Plough	47,192	10	12	99.47	22	24
Steel Plough	2,056	0	1	100	7	7
Animal Cart	123	0	0	100	8	9
Leveller	91,996	19	23	99.77	22	23
Chaff Cutter	89,764	18	22	98.12	12	13
Total No. of Persons of Fishery Households	109,785	22	27	96.25	10	10
[redacted]						
Actual Operation in Fishing Activity	32,378	7	8	96.49	3	3
[redacted]	22,986	5	6	97.47	2	2

POPULATION SHARE OF BOVINES AND SMALL ANIMALS

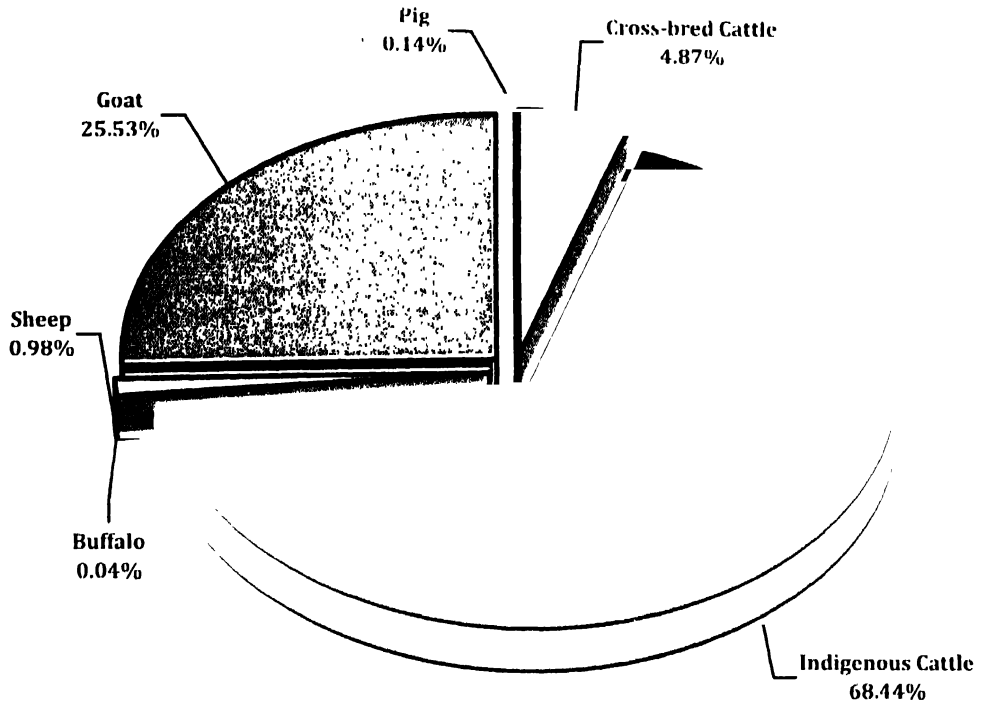

POPULATION SHARE OF FOWL AND DUCK

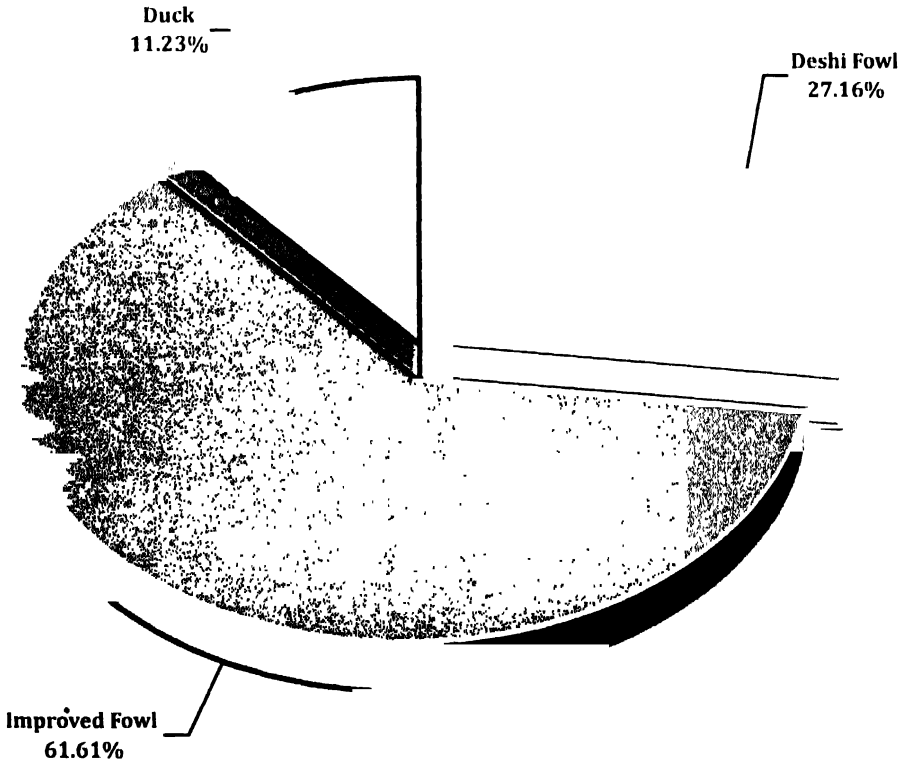

18th ALL INDIA LIVESTOCK CENSUS, AGRICULTURE IMPLEMENTS AND MACHINERY, FISHERY STATISTICS, WEST BENGAL

PURBA MEDINIPUR DISTRICT

Reference Date : 15.10.2007

BOVINE POPULATION



(ME)

DENSITY OF BOVINE (NUMBER PER SQ. KM.)



NUMBER OF BOVINE PER 1000 PERSONS (PROJECTED)



POPULATION OF SMALL ANIMALS



DENSITY OF SMALL ANIMALS (NUMBER PER SQ. KM.)

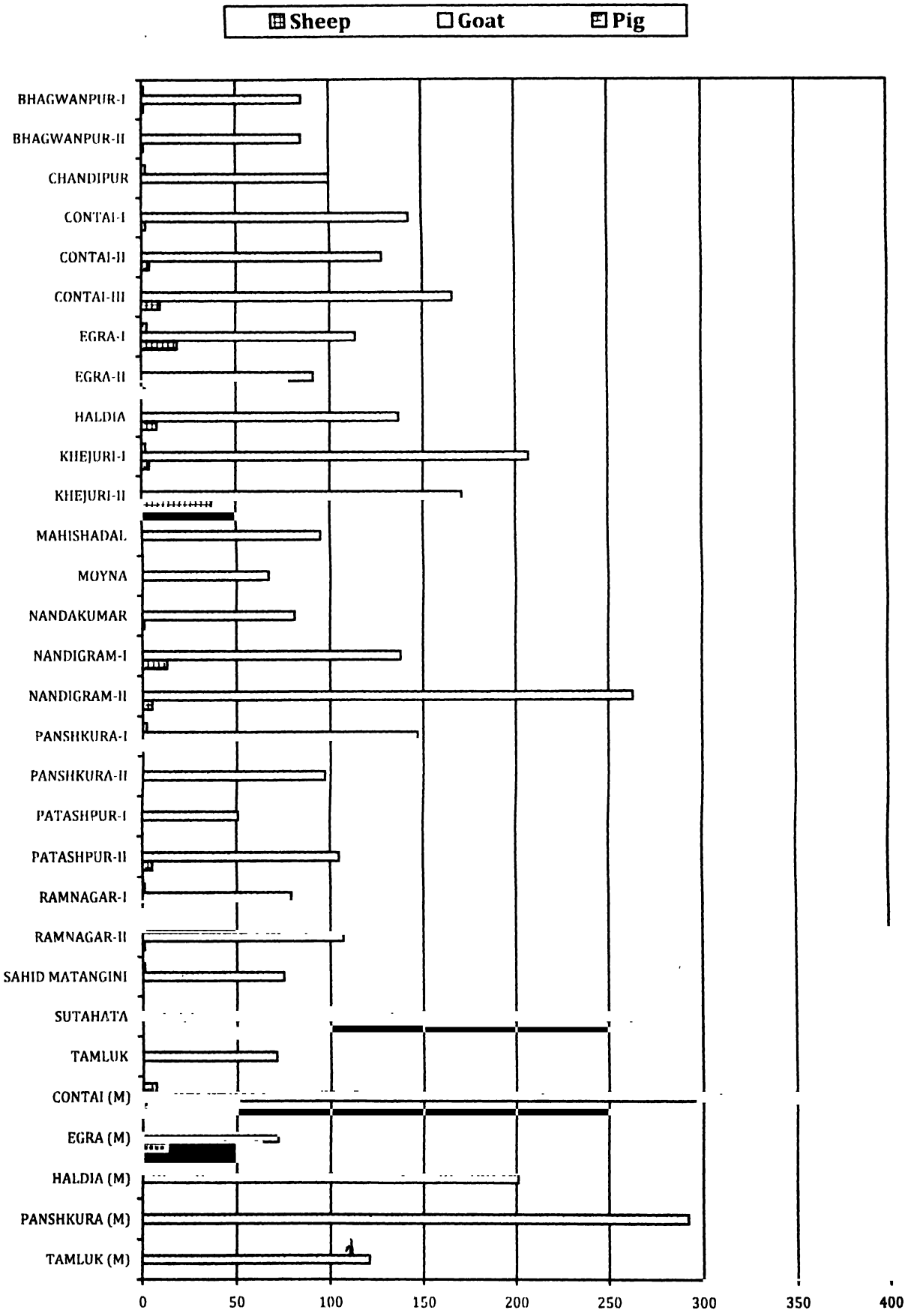

NUMBER OF SMALL ANIMALS PER 1000 PERSONS (PROJECTED)

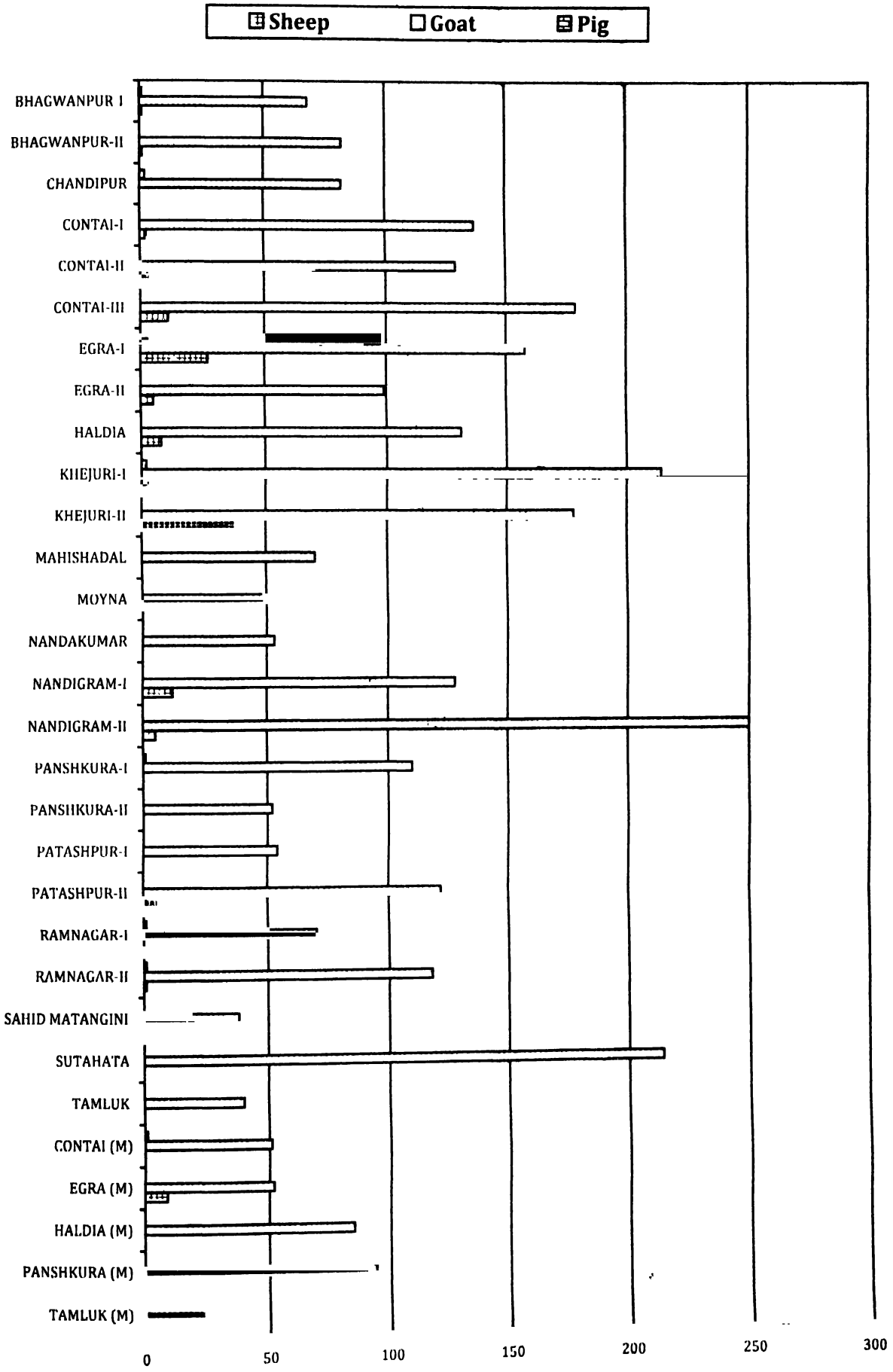

POPULATION OF POULTRY BIRDS



DENSITY OF POULTRY BIRDS (NUMBER PER SQ. KM.)



NUMBER OF POULTRY BIRDS PER 1000 PERSONS (PROJECTED)



18th ALL INDIA LIVESTOCK CENSUS, AGRICULTURE IMPLEMENTS AND MACHINERY, FISHERY STATISTICS, WEST BENGAL

Reference Date : 15.10.2007

PURBA MEDINIPUR DISTRICT

DISTRICT/SD/ BLOCK/MUNICIPALITY (SUBDIVISION = SD, RURAL = R, URBAN = U, TOTAL = TOT)	No. of Agricultural Households (areawise)									No. of Households based on Nature of Feeding			
	Upto 1 cottah	Above 1 cottah upto 10 cottah	Above 10 cottah upto 1 bigha	Above 1 bigha upto 3 bigha	Above 3 bigha upto 7½ bigha	Above 7½ bigha upto 15 bigha	Above 15 bigha upto 30 bigha	Above 30 bigha upto 75 bigha	Above 75 bigha	Stall feeding	Grazing	Both	Free ranging
1	2	3	4	5	6	7	8	9	10	11	12	13	14
CONTAI SD : R													
BHAGWANPUR-II BLOCK	2,653	7,936	11,903	10,318	2,361	244	2	0	0	19,608	3,259	10,230	2,149
CONTAI-I BLOCK	2,036	5,887	6,400	6,178	1,767	390	74	0	0	1,458	2,125	11,295	5,520
CONTAI-II BLOCK	3,009	7,635	7,705	8,305	2,877	366	23	3	0	3,562	408	18,838	607
CONTAI-III BLOCK	2,396	6,127	8,413	7,848	2,796	257	7	0	0	3,716	2,802	18,335	1,279
KHEJURI-I BLOCK	1,791	4,744	4,280	7,876	3,239	497	75	0	0	656	1,022	18,286	2,402
KHEJURI-II BLOCK	2,460	5,174	4,962	4,625	1,817	341	60	0	0	2,341	855	5,908	548
RAMNAGAR-I BLOCK	4,599	8,866	7,789	3,879	792	85	4	2	0	1,435	19	16,893	981
RAMNAGAR-II BLOCK	3,268	10,268	10,354	4,479	1,013	83	5	3	0	4,755	2,744	18,052	1,292
CONTAI SD R TOT :	**22,212**	**56,637**	**61,806**	**53,508**	**16,662**	**2,263**	**250**	**8**	**0**	**37,531**	**13,234**	**117,837**	**14,778**
CONTAI SD : U													
CONTAI MUNICIPALITY	1,453	2,965	2,221	881	51	0	0	0	0	0	0	7,559	0
CONTAI SD U TOT :	**1,453**	**2,965**	**2,221**	**881**	**51**	**0**	**0**	**0**	**0**	**0**	**0**	**7,559**	**0**
CONTAI SD (R+U) TOT :	**23,665**	**59,602**	**64,027**	**54,389**	**16,713**	**2,263**	**250**	**8**	**0**	**37,531**	**13,234**	**125,396**	**14,778**
EGRA SD : R													
BHAGWANPUR-I BLOCK	4,645	10,782	10,394	9,019	2,557	243	11	0	0	10,787	508	25,280	210
EGRA-I BLOCK	1,061	3,763	7,453	10,422	3,992	669	87	1	0	6,525	900	16,131	2,783
EGRA-II BLOCK	2,153	6,902	10,158	9,138	2,684	238	9	0	0	6,446	2,210	21,639	989
PATASHPUR-I BLOCK	3,344	8,752	7,326	6,774	1,900	270	14	0	0	23,003	78	4,429	416
PATASHPUR-II BLOCK	4,387	7,707	8,514	7,106	2,735	405	47	3	0	12,004	2,038	16,572	243
EGRA SD R TOT :	**15,590**	**37,906**	**43,845**	**42,459**	**13,868**	**1,825**	**168**	**4**	**0**	**58,765**	**5,734**	**84,051**	**4,641**
EGRA SD : U													
EGRA MUNICIPALITY	913	1,148	935	889	209	31	3	0	0	2,078	116	1,294	38
EGRA SD U TOT :	**913**	**1,148**	**935**	**889**	**209**	**31**	**3**	**0**	**0**	**2,078**	**116**	**1,294**	**38**
EGRA SD (R+U) TOT :	**16,503**	**39,054**	**44,780**	**43,348**	**14,077**	**1,856**	**171**	**4**	**0**	**60,843**	**5,850**	**85,345**	**4,679**
HALDIA SD : R													
HALDIA BLOCK	1,027	6,203	2,766	2,119	888	83	6	1	0	5,226	166	6,257	120

18th ALL INDIA LIVESTOCK CENSUS, AGRICULTURE IMPLEMENTS AND MACHINERY, FISHERY STATISTICS, WEST BENGAL

Reference Date : 15.10.2007

PURBA MEDINIPUR DISTRICT

DISTRICT/SD/ BLOCK/MUNICIPALITY (SUBDIVISION = SD, RURAL = R, URBAN = U, TOTAL = TOT)	No. of Agricultural Households (areawise)									No. of Households based on Nature of Feeding			
	Upto 1 cottah	Above 1 cottah upto 10 cottah	Above 10 cottah upto 1 bigha	Above 1 bigha upto 3 bigha	Above 3 bigha upto 7½ bigha	Above 7½ bigha upto 15 bigha	Above 15 bigha upto 30 bigha	Above 30 bigha upto 75 bigha	Above 75 bigha	Stall feeding	Grazing	Both	Free ranging
1	2	3	4	5	6	7	8	9	10	11	12	13	14
MAHISHADAL BLOCK	5,355	9,604	6,952	3,966	955	87	4	0	0	1,862	1,553	18,642	2,661
NANDIGRAM-I BLOCK	8,395	9,131	7,666	7,238	2,253	629	72	4	0	3,773	3,937	22,957	16
NANDIGRAM-II BLOCK	845	5,851	7,143	5,638	1,346	149	9	0	0	286	2,560	16,874	1,261
SUTAHATA BLOCK	4,802	5,834	4,054	2,037	679	45	6	3	0	4,769	891	7,602	378
HALDIA SD R TOT :	**20,424**	**36,623**	**28,581**	**20,998**	**6,121**	**993**	**97**	**8**	**0**	**15,916**	**9,107**	**72,332**	**4,436**
HALDIA SD : U													
HALDIA MUNICIPALITY	6,059	8,906	1,765	267	3	0	0	0	0	311	2,954	7,642	7,507
HALDIA SD U TOT :	**6,059**	**8,906**	**1,765**	**267**	**3**	**0**	**0**	**0**	**0**	**311**	**2,954**	**7,642**	**7,507**
HALDIA SD (R+U) TOT :	**26,483**	**45,529**	**30,346**	**21,265**	**6,124**	**993**	**97**	**8**	**0**	**16,227**	**12,061**	**79,974**	**11,943**
TAMLUK SADAR SD : R													
CHANDIPUR BLOCK	4,923	7,770	9,095	7,580	1,919	308	53	0	0	1,977	4,040	24,639	244
MOYNA BLOCK	8,313	15,501	10,551	4,682	674	54	5	0	0	27,676	994	5,502	98
NANDAKUMAR BLOCK	4,029	13,561	12,731	6,874	1,560	160	10	2	0	13,635	388	16,435	416
PANSHKURA-I BLOCK	6,565	13,007	18,213	14,187	2,501	187	0	0	0	12,390	1,088	34,087	4,398
PANSHKURA-II BLOCK	10,870	17,456	12,201	5,157	727	69	6	0	0	22,041	366	21,363	2,596
SAHID MATANGANI BLOCK	4,365	9,752	5,826	1,970	174	4	0	0	0	9,697	237	12,149	1,375
TAMLUK BLOCK	6,183	12,137	7,433	2,847	160	3	0	0	0	7,935	1,011	14,767	1,896
TAMLUK SADAR SD R TOT :	**45,248**	**89,184**	**76,050**	**43,297**	**7,715**	**785**	**74**	**2**	**0**	**95,351**	**8,124**	**128,942**	**11,023**
TAMLUK SADAR SD : U													
PANSKURA MUNICIPALITY	1,823	2,715	1,483	425	45	1	0	0	0	732	594	3,076	336
TAMLUK MUNICIPALITY	1,647	651	257	136	27	6	0	0	0	625	51	1,459	141
TAMLUK SADAR SD U TOT :	**3,470**	**3,366**	**1,740**	**561**	**72**	**7**	**0**	**0**	**0**	**1,357**	**645**	**4,535**	**477**
TAMLUK SADAR SD (R+U) TOT :	**48,718**	**92,550**	**77,790**	**43,858**	**7,787**	**792**	**74**	**2**	**0**	**96,708**	**8,769**	**133,477**	**11,500**
PURBA MEDINIPUR DIST (R) TOT :	**103,474**	**220,350**	**210,282**	**160,262**	**44,366**	**5,866**	**589**	**22**	**0**	**207,563**	**36,199**	**403,162**	**34,878**
PURBA MEDINIPUR DIST (U) TOT :	**11,895**	**16,385**	**6,661**	**2,598**	**335**	**38**	**3**	**0**	**0**	**3,746**	**3,715**	**21,030**	**8,022**
PURBA MEDINIPUR (R+U) TOT :	**115,369**	**236,735**	**216,943**	**162,860**	**44,701**	**5,904**	**592**	**22**	**0**	**211,309**	**39,914**	**424,192**	**42,900**

18th ALL INDIA LIVESTOCK CENSUS, AGRICULTURE IMPLEMENTS AND MACHINERY, FISHERY STATISTICS, WEST BENGAL

Reference Date : 15.10.2007

PURBA MEDINIPUR DISTRICT

DISTRICT/SD/ BLOCK/MUNICIPALITY (SUBDIVISION = SD, RURAL = R, URBAN = U, TOTAL = TOT)	Major Occupationwise No. of Households								No. of Households using different Sources of Fodder			
	Agricul-ture	Agricul-ture labourer	Cattle & Buffalo rearing	Sheep, Goat & Pig rearing	Poultry & allied activities	Other activities related to livestock	Fisheries & allied activities	Others	Own produce	Bought from market/ other persons	Both own produce & bought	Other sources
1	15	16	17	18	19	20	21	22	23	24	25	26
CONTAI SD : R												
BHAGWANPUR-II BLOCK	17,037	12,217	0	0	6	0	507	5,551	17,587	3,600	8,268	5,863
CONTAI-I BLOCK	9,078	6,964	58	2	33	74	936	5,547	6,416	816	8,260	4,995
CONTAI-II BLOCK	10,827	12,918	46	33	33	2	681	5,354	5,307	2,203	12,658	1,456
CONTAI-III BLOCK	10,277	10,532	492	7	37	6	286	6,230	3,946	4,362	16,673	2,874
KHEJURI-I BLOCK	7,262	8,746	144	85	87	335	401	5,442	1,197	1,476	14,550	932
KHEJURI-II BLOCK	6,092	11,222	44	7	4	3	468	3,674	1,836	783	7,105	1,397
RAMNAGAR-I BLOCK	9,049	8,475	1	3	16	112	1,336	7,009	114	1,117	6,001	3,489
RAMNAGAR-II BLOCK	12,602	9,562	1,710	527	348	283	1,990	4,042	6,398	6,833	10,297	3,534
CONTAI SD R TOT :	**82,224**	**80,636**	**2,495**	**664**	**564**	**815**	**6,605**	**42,849**	**42,801**	**21,190**	**83,812**	**24,540**
CONTAI SD : U												
CONTAI MUNICIPALITY	360	244	209	0	2	0	158	6,596	0	185	7,379	21
CONTAI SD U TOT :	**360**	**244**	**209**	**0**	**2**	**0**	**158**	**6,596**	**0**	**185**	**7,379**	**21**
CONTAI SD (R+U) TOT :	**82,584**	**80,880**	**2,704**	**664**	**566**	**815**	**6,763**	**49,445**	**42,801**	**21,375**	**91,191**	**24,561**
EGRA SD : R												
BHAGWANPUR-I BLOCK	13,743	15,704	287	21	64	51	183	7,938	7,544	3,681	20,696	374
EGRA-I BLOCK	19,422	5,850	0	0	4	0	107	2,082	5,275	4,648	10,288	6,021
EGRA-II BLOCK	11,634	9,942	24	3	10	30	928	8,711	7,662	1,119	21,077	1,424
PATASHPUR-I BLOCK	9,023	12,393	18	8	22	41	377	2,403	15,353	1,116	10,227	951
PATASHPUR-II BLOCK	13,809	14,407	09	0	21	4	41	2,574	10,798	1,359	18,299	350
EGRA SD R TOT :	**67,631**	**58,296**	**428**	**32**	**121**	**126**	**1,636**	**23,708**	**46,632**	**11,923**	**80,587**	**9,120**
EGRA SD : U												
EGRA MUNICIPALITY	1,190	936	8	4	5	8	27	1,957	825	1,275	1,131	191
EGRA SD U TOT :	**1,190**	**936**	**8**	**4**	**5**	**8**	**27**	**1,957**	**825**	**1,275**	**1,131**	**191**
EGRA SD (R+U) TOT :	**68,821**	**59,232**	**436**	**36**	**126**	**134**	**1,663**	**25,665**	**47,457**	**13,198**	**81,718**	**9,311**
HALDIA SD : R												
HALDIA BLOCK	4,070	2,395	99	8	144	19	134	6,224	5,657	1,065	4,597	226

18th ALL INDIA LIVESTOCK CENSUS, AGRICULTURE IMPLEMENTS AND MACHINERY, FISHERY STATISTICS, WEST BENGAL

PURBA MEDINIPUR DISTRICT

Reference Date : 15.10.200

DISTRICT/SD/ BLOCK/MUNICIPALITY (SUBDIVISION = SD, RURAL = R, URBAN = U, TOTAL = TOT)	Major Occupationwise No. of Households								No. of Households using different Sources of Fodder			
	Agricul-ture	Agricul-ture labourer	Cattle & Buffalo rearing	Sheep, Goat & Pig rearing	Poultry & allied activities	Other activities related to livestock	Fisheries & allied activities	Others	Own produce	Bought from market/ other persons	Both own produce & bought	Other sources
1	15	16	17	18	19	20	21	22	23	24	25	26
MAHISHADAL BLOCK	12,791	11,184	366	2	20	92	143	4,697	3,843	2,400	15,406	3,23
NANDIGRAM-I BLOCK	14,009	15,088	32	0	7	30	0	6,256	5,667	1,749	16,372	6,92
NANDIGRAM-II BLOCK	8,317	10,423	12	12	12	39	409	1,753	1,255	13	18,064	1,64
SUTAHATA BLOCK	6,365	9,541	8	0	9	15	5	1,613	2,776	1,425	7,022	2,13
HALDIA SD R TOT :	**45,552**	**48,631**	**517**	**22**	**192**	**195**	**691**	**20,543**	**19,198**	**6,652**	**61,461**	**14,17**
HALDIA SD : U												
HALDIA MUNICIPALITY	105	314	7	1	11	2	507	16,116	27	3,041	5,187	2,62
HALDIA SD U TOT :	**105**	**314**	**7**	**1**	**11**	**2**	**507**	**16,116**	**27**	**3,041**	**5,187**	**2,62**
HALDIA SD (R+U) TOT :	**45,657**	**48,945**	**524**	**23**	**203**	**197**	**1,198**	**36,659**	**19,225**	**9,693**	**66,648**	**16,79**
TAMLUK SADAR SD : R												
CHANDIPUR BLOCK	10,949	14,988	11	0	23	12	46	5,628	8,130	2,136	17,268	27
MOYNA BLOCK	15,741	17,769	29	8	16	14	1,202	5,040	9,173	725	24,318	67
NANDAKUMAR BLOCK	17,733	15,630	9	1	60	16	511	5,708	4,877	5,029	17,891	71
PANSHKURA-I BLOCK	31,860	10,150	34	11	46	31	1,057	11,296	17,352	1,754	30,038	4,17
PANSHKURA-II BLOCK	16,105	13,323	44	4	17	33	798	16,185	6,582	5,754	25,720	3,02
SAHID MATANGANI BLOCK	5,590	12,281	3	4	33	15	508	6,519	4,093	3,767	12,808	2,28
TAMLUK BLOCK	13,759	8,421	36	4	15	16	260	5,773	4,227	2,681	12,914	5,16
TAMLUK SADAR SD R TOT :	**111,737**	**92,562**	**166**	**32**	**210**	**137**	**4,382**	**56,149**	**54,434**	**21,846**	**140,957**	**16,29**
TAMLUK SADAR SD : U												
PANSKURA MUNICIPALITY	934	535	14	0	4	7	132	4,897	904	578	2,901	61
TAMLUK MUNICIPALITY	199	125	18	0	1	33	52	2,240	13	1,914	196	6
TAMLUK SADAR SD U TOT :	**1,133**	**660**	**32**	**0**	**5**	**40**	**184**	**7,137**	**917**	**2,492**	**3,097**	**67**
TAMLUK SADAR SD (R+U) TOT :	**112,870**	**93,222**	**198**	**32**	**215**	**177**	**4,566**	**63,286**	**55,351**	**24,338**	**144,054**	**16,97**
PURBA MEDINIPUR DIST (R) TOT :	**307,144**	**280,125**	**3,606**	**750**	**1,087**	**1,273**	**13,314**	**143,249**	**163,065**	**61,611**	**366,817**	**64,12**
PURBA MEDINIPUR DIST (U) TOT :	**2,788**	**2,154**	**256**	**5**	**23**	**50**	**876**	**31,806**	**1,769**	**6,993**	**16,794**	**3,51**
PURBA MEDINIPUR (R+U) TOT :	**309,932**	**282,279**	**3,862**	**755**	**1,110**	**1,323**	**14,190**	**175,055**	**164,834**	**68,604**	**383,611**	**67,63**

18th ALL INDIA LIVESTOCK CENSUS, AGRICULTURE IMPLEMENTS AND MACHINERY, FISHERY STATISTICS, WEST BENGAL

Reference Date : 15.10.2007

PURBA MEDINIPUR DISTRICT

DISTRICT/SD/ BLOCK/MUNICIPALITY (SUBDIVISION = SD, RURAL = R, URBAN = U, TOTAL = TOT)	No. of Households Availing institutional financial		Different uses of dung Householdwise (average daily kg.)				No. of Households/Khatals/Farms etc. using different Livestock							
							Livestock							
	Yes	No	Total dung produced (kg.)	Used for fuel (daily kg.)	Used for manure (daily kg.)	Used in other ways (kg.)	Cross-bred Cattle	Indi-genous Cattle	Buffalo	Sheep	Goat	Pig	Dog	Rabbit
1	27	28	29	30	31	32	33	34	35	36	37	38	39	40
CONTAI SD : R														
BHAGWANPUR-II BLOCK	158	34,960	531,305	275,296	198,688	57,286	1,757	30,415	1	24	5,392	18	898	7
CONTAI-I BLOCK	720	21,929	243,999	166,363	62,826	14,852	1,132	16,435	0	69	4,559	0	579	0
CONTAI-II BLOCK	2,690	27,229	214,642	152,354	56,930	5,354	1,409	21,872	0	115	6,726	3	1,402	13
CONTAI-III BLOCK	3,444	24,412	469,860	263,996	149,137	56,847	2,507	21,334	4	330	7,498	3	2,557	6
KHEJURI-I BLOCK	1,007	21,495	190,499	104,286	55,465	30,747	779	14,996	0	130	7,755	14	774	3
KHEJURI-II BLOCK	974	10,794	101,363	68,451	23,521	8,758	442	12,665	0	900	5,578	3	1,254	0
RAMNAGAR-I BLOCK	305	50,416	342,412	175,994	122,015	39,462	683	19,943	0	56	2,624	13	655	24
RAMNAGAR-II BLOCK	486	27,732	100,844	73,860	24,794	5,650	1,244	19,096	6	31	7,746	116	2,299	8
CONTAI SD R TOT :	**9,784**	**218,967**	**2,194,924**	**1,280,600**	**693,376**	**218,956**	**9,953**	**156,756**	**11**	**1,655**	**47,878**	**170**	**10,418**	**61**
CONTAI SD : U														
CONTAI MUNICIPALITY	0	254	25,300	17,435	7,350	495	190	2,100	6	19	1,404	11	1,407	497
CONTAI SD U TOT :	**0**	**254**	**25,300**	**17,435**	**7,350**	**495**	**190**	**2,100**	**6**	**19**	**1,404**	**11**	**1,407**	**497**
CONTAI SD (R+U) TOT :	**9,784**	**219,221**	**2,220,224**	**1,298,035**	**700,726**	**219,451**	**10,143**	**158,856**	**17**	**1,674**	**49,282**	**181**	**11,825**	**558**
EGRA SD : R														
BHAGWANPUR-I BLOCK	704	31,401	445,895	252,884	129,142	63,910	2,040	31,952	1	36	4,243	34	1,236	72
EGRA-I BLOCK	314	27,213	216,715	125,114	87,757	3,233	1,746	24,419	1	658	3,992	111	390	3
EGRA-II BLOCK	935	30,347	181,101	103,463	46,575	31,058	1,016	24,134	0	177	4,120	6	886	148
PATASHPUR-I BLOCK	156	28,215	299,993	194,256	78,548	27,189	2,367	25,238	0	5	1,968	5	189	4
PATASHPUR-II BLOCK	394	30,492	330,837	171,494	121,150	47,616	3,560	24,672	1	176	3,794	10	564	40
EGRA SD R TOT :	**2,503**	**147,668**	**1,474,541**	**847,211**	**463,172**	**173,006**	**10,729**	**130,415**	**3**	**1,052**	**18,117**	**166**	**3,265**	**267**
EGRA SD : U														
EGRA MUNICIPALITY	14	4,074	21,125	12,237	5,848	3,040	100	3,239	0	100	403	0	37	31
EGRA SD U TOT :	**14**	**4,074**	**21,125**	**12,237**	**5,848**	**3,040**	**100**	**3,239**	**0**	**100**	**403**	**0**	**37**	**31**
EGRA SD (R+U) TOT :	**2,517**	**151,742**	**1,495,666**	**859,448**	**469,020**	**176,046**	**10,829**	**133,654**	**3**	**1,152**	**18,520**	**166**	**3,302**	**298**
HALDIA SD : R														
HALDIA BLOCK	24	13,069	200,143	163,093	25,591	11,459	419	11,087	33	29	2,398	0	245	1

18th ALL INDIA LIVESTOCK CENSUS, AGRICULTURE IMPLEMENTS AND MACHINERY, FISHERY STATISTICS, WEST BENGAL

Reference Date : 15.10.2007

PURBA MEDINIPUR DISTRICT

DISTRICT/SD/ BLOCK/MUNICIPALITY (SUBDIVISION = SD, RURAL = R, URBAN = U, TOTAL = TOT)	No. of Households Availing Institutional financial		Different uses of dung Householdwise (average daily kg.)				No. of Households/Khatals/Farms etc. using different Livestock							
							Livestock							
	Yes	No	Total dung produced (kg.)	Used for fuel (daily kg.)	Used for manure (daily kg.)	Used in other ways (kg.)	Cross-bred Cattle	Indi-genous Cattle	Buffalo	Sheep	Goat	Pig	Dog	Rabbit
1	27	28	29	30	31	32	33	34	35	36	37	38	39	40
MAHISHADAL BLOCK	116	23,885	232,896	187,975	34,465	16,296	1,506	21,019	14	7	6,002	5	1,144	13
NANDIGRAM-I BLOCK	224	35,217	195,814	115,649	48,290	35,698	1,726	16,737	0	952	9,261	3	3,202	0
NANDIGRAM-II BLOCK	928	20,053	236,075	169,066	41,673	25,455	875	15,858	2	120	6,894	5	930	0
SUTAHATA BLOCK	438	16,093	187,199	141,173	42,071	3,952	1,061	12,790	19	0	6,960	0	369	0
HALDIA SD R TOT :	**1,730**	**108,317**	**1,052,127**	**776,956**	**192,090**	**92,860**	**5,587**	**77,491**	**68**	**1,108**	**31,515**	**13**	**5,890**	**14**
HALDIA SD : U														
HALDIA MUNICIPALITY	98	16,965	74,034	68,791	4,926	317	63	7,869	1	0	4,670	10	1,163	29
HALDIA SD U TOT :	**98**	**16,965**	**74,034**	**68,791**	**4,926**	**317**	**63**	**7,869**	**1**	**0**	**4,670**	**10**	**1,163**	**29**
HALDIA SD (R+U) TOT :	**1,828**	**125,282**	**1,126,161**	**845,747**	**197,016**	**93,177**	**5,650**	**85,360**	**69**	**1,108**	**36,185**	**23**	**7,053**	**43**
TAMLUK SADAR SD : R														
CHANDIPUR BLOCK	255	31,353	419,334	237,736	147,691	33,925	1,845	23,422	0	12	5,222	64	1,627	13
MOYNA BLOCK	949	38,811	356,062	251,249	70,332	34,480	4,385	31,043	0	12	2,535	2	1,284	0
NANDAKUMAR BLOCK	79	39,608	329,650	285,813	32,677	11,160	1,907	27,426	0	17	4,756	4	669	15
PANSHKURA-I BLOCK	80	54,717	672,382	395,462	244,343	27,609	5,432	48,134	1	17	7,389	95	2,057	22
PANSHKURA-II BLOCK	69	46,307	468,676	304,827	128,509	34,961	3,862	32,760	2	7	3,518	4	304	1
SAHID MATANGANI BLOCK	97	24,779	227,045	145,121	52,275	29,643	1,713	20,410	1	1	2,605	2	422	8
TAMLUK BLOCK	95	28,628	216,602	208,280	8,411	611	2,737	20,095	0	15	2,615	0	716	8
TAMLUK SADAR SD R TOT :	**1,624**	**264,203**	**2,689,751**	**1,828,488**	**684,238**	**172,389**	**21,881**	**203,290**	**4**	**81**	**28,640**	**171**	**7,079**	**67**
TAMLUK SADAR SD : U														
PANSKURA MUNICIPALITY	9	6,519	39,968	18,938	16,182	3,120	551	3,158	2	1	1,498	6	54	545
TAMLUK MUNICIPALITY	91	2,946	24,759	18,426	4,835	829	275	1,836	0	0	303	0	108	14
TAMLUK SADAR SD U TOT :	**100**	**9,465**	**64,727**	**37,364**	**21,017**	**3,949**	**826**	**4,994**	**2**	**1**	**1,801**	**6**	**162**	**559**
TAMLUK SADAR SD (R+U) TOT :	**1,724**	**273,668**	**2,754,478**	**1,865,852**	**705,255**	**176,338**	**22,707**	**208,284**	**6**	**82**	**30,441**	**177**	**7,241**	**626**
PURBA MEDINIPUR DIST (R) TOT :	**15,641**	**739,155**	**7,411,343**	**4,733,255**	**2,032,876**	**657,211**	**48,150**	**567,952**	**86**	**3,896**	**126,150**	**520**	**26,652**	**409**
PURBA MEDINIPUR DIST (U) TOT :	**212**	**30,758**	**185,186**	**135,827**	**39,141**	**7,801**	**1,179**	**18,202**	**9**	**120**	**8,278**	**27**	**2,769**	**1,116**
PURBA MEDINIPUR (R+U) TOT :	**15,853**	**769,913**	**7,596,529**	**4,869,082**	**2,072,017**	**665,012**	**49,329**	**586,154**	**95**	**4,016**	**134,428**	**547**	**29,421**	**1,525**

18th ALL INDIA LIVESTOCK CENSUS, AGRICULTURE IMPLEMENTS AND MACHINERY, FISHERY STATISTICS, WEST BENGAL

Reference Date : 15.10.2007

PURBA MEDINIPUR DISTRICT

DISTRICT/SD/ BLOCK/MUNICIPALITY (SUBDIVISION = SD, RURAL = R, URBAN = U, TOTAL = TOT)	No. of Households/Khatals/Farms etc. having Poultry or Producing Milk				No. and classification of source of data														
	Poultry Birds			Milk Producing House-hold	Household	Khatal	Goshala	Dairy	Poultry Farm	Sheep, Goat, Pig etc. Farm	Livestock Market/Hat	Poultry Hatchery	Agriculture Farm	Meat Shop				Fish Shop	Others (Fish Jetty, Harbour, Processing Centre, Fish Hatchery etc.)
	Fowl	Duck	Other Poultry Birds											Sheep	Goat	Pig	Poultry		
1	41	42	43	44	45	46	47	48	49	50	51	52	53	54	55	56	57	58	59
CONTAI SD : R																			
BHAGWANPUR-II BLOCK	11,799	3,910	101	11,308	35,266	0	0	0	2	0	0	0	0	0	0	0	0	0	0
CONTAI-I BLOCK	6,041	439	15	7,408	22,723	0	0	0	0	0	0	0	0	0	0	0	0	0	0
CONTAI-II BLOCK	13,841	1,689	13	6,499	29,871	0	0	0	18	0	0	0	0	0	37	0	51	58	0
CONTAI-III BLOCK	9,526	1,944	277	11,127	27,855	0	0	0	69	0	1	5	0	0	24	0	50	31	91
KHEJURI-I BLOCK	9,058	2,440	0	5,413	19,411	3,091	0	0	0	0	0	0	0	0	0	0	0	0	0
KHEJURI-II BLOCK	6,467	2,874	5	2,497	21,819	0	0	0	0	0	0	0	0	0	2	0	2	0	0
RAMNAGAR-I BLOCK	4,816	964	8	1,382	25,999	0	0	0	0	0	0	0	0	0	88	0	23	90	34
RAMNAGAR-II BLOCK	6,520	836	268	8,822	31,061	0	0	0	0	0	0	0	942	0	272	0	1,362	1,492	399
CONTAI SD R TOT :	**68,068**	**15,096**	**687**	**54,456**	**214,005**	**3,091**	**0**	**0**	**89**	**0**	**1**	**5**	**942**	**0**	**423**	**0**	**1,488**	**1,671**	**524**
CONTAI SD : U																			
CONTAI MUNICIPALITY	1,307	933	2	760	7,569	6	0	0	2	0	1	0	0	0	8	0	9	0	0
CONTAI SD U TOT :	**1,307**	**933**	**2**	**760**	**7,569**	**6**	**0**	**0**	**2**	**0**	**1**	**0**	**0**	**0**	**8**	**0**	**9**	**0**	**0**
CONTAI SD (R+U) TOT :	**69,375**	**16,029**	**689**	**55,216**	**221,574**	**3,097**	**0**	**0**	**91**	**0**	**2**	**5**	**942**	**0**	**431**	**0**	**1,497**	**1,671**	**524**
EGRA SD : R																			
BHAGWANPUR-I BLOCK	13,100	7,581	76	9,914	38,315	0	0	0	11	9	0	0	0	0	5	0	34	29	4
EGRA-I BLOCK	4,244	1,357	12	11,217	27,617	0	0	0	13	0	0	0	0	0	2	0	10	0	0
EGRA-II BLOCK	5,212	1,546	0	9,690	31,282	0	0	0	147	0	0	0	0	0	7	0	29	0	0
PATASHPUR-I BLOCK	5,153	1,215	2	11,246	28,334	0	0	0	6	0	0	0	0	0	0	0	16	15	0
PATASHPUR-II BLOCK	4,868	1,810	30	11,584	30,791	0	0	0	2	0	0	0	0	0	4	0	16	18	0
EGRA SD R TOT :	**32,577**	**13,509**	**120**	**53,651**	**156,339**	**0**	**0**	**0**	**179**	**9**	**0**	**0**	**0**	**0**	**18**	**0**	**105**	**62**	**4**
EGRA SD : U																			
EGRA MUNICIPALITY	1,255	400	0	1,494	4,117	0	0	0	1	0	0	0	0	0	2	0	5	0	3
EGRA SD U TOT :	**1,255**	**400**	**0**	**1,494**	**4,117**	**0**	**0**	**0**	**1**	**0**	**0**	**0**	**0**	**0**	**2**	**0**	**5**	**0**	**3**
EGRA SD (R+U) TOT :	**33,832**	**13,909**	**120**	**55,145**	**160,456**	**0**	**0**	**0**	**180**	**9**	**0**	**0**	**0**	**0**	**20**	**0**	**110**	**62**	**7**
HALDIA SD : R																			
HALDIA BLOCK	2,940	325	2	4,341	13,093	0	0	0	143	0	0	0	0	0	11	0	39	66	6

18th ALL INDIA LIVESTOCK CENSUS, AGRICULTURE IMPLEMENTS AND MACHINERY, FISHERY STATISTICS, WEST BENGAL

Reference Date : 15.10.2007

PURBA MEDINIPUR DISTRICT

DISTRICT/SD/ BLOCK/MUNICIPALITY (SUBDIVISION = SD, RURAL = R, URBAN = U, TOTAL = TOT)	No. of Households/Khatals/Farms etc. having Poultry or Producing Milk				No. and classification of source of data														
	Poultry Birds			Milk Producing House-hold	Household	Khatal	Goshala	Dairy	Poultry Farm	Sheep, Goat, Pig etc. Farm	Livestock Market/Hat	Poultry Hatchery	Agriculture Farm	Meat Shop				Fish Shop	Others (Fish Jetty, Harbour, Processing Centre, Fish Hatchery etc.)
	Fowl	Duck	Other Poultry Birds											Sheep	Goat	Pig	Poultry		
1	41	42	43	44	45	46	47	48	49	50	51	52	53	54	55	56	57	58	59
MAHISHADAL BLOCK	7,718	2,152	86	5,972	26,693	0	0	0	2	0	0	0	0	0	3	0	6	23	23
NANDIGRAM-I BLOCK	12,135	6,253	2	4,235	35,441	0	0	0	0	0	0	0	0	0	0	0	0	0	0
NANDIGRAM-II BLOCK	8,436	1,648	11	4,817	20,981	2	0	0	68	0	0	4	0	0	20	0	70	97	0
SUTAHATA BLOCK	7,246	4,113	3	6,023	17,661	5	0	0	39	0	0	0	0	0	3	0	10	5	42
HALDIA SD R TOT :	**38,475**	**14,491**	**104**	**25,388**	**113,869**	**7**	**0**	**0**	**252**	**0**	**0**	**4**	**0**	**0**	**37**	**0**	**125**	**191**	**71**
HALDIA SD : U																			
HALDIA MUNICIPALITY	5,442	1,474	1	3,467	17,063	0	0	0	3	0	0	0	0	2	70	1	180	0	0
HALDIA SD U TOT :	**5,442**	**1,474**	**1**	**3,467**	**17,063**	**0**	**0**	**0**	**3**	**0**	**0**	**0**	**0**	**2**	**70**	**1**	**180**	**0**	**0**
HALDIA SD (R+U) TOT :	**43,917**	**15,965**	**105**	**28,855**	**130,932**	**7**	**0**	**0**	**255**	**0**	**0**	**4**	**0**	**2**	**107**	**1**	**305**	**191**	**71**
TAMLUK SADAR SD : R																			
CHANDIPUR BLOCK	12,150	4,274	413	10,807	31,608	0	0	0	106	0	1	0	0	0	3	0	75	95	0
MOYNA BLOCK	6,110	3,364	27	8,366	39,746	0	0	0	19	0	0	0	0	0	14	0	39	24	0
NANDAKUMAR BLOCK	9,579	3,148	128	7,274	39,486	0	0	0	30	0	0	6	1	0	7	0	62	88	7
PANSHKURA-I BLOCK	8,519	2,816	10	23,772	54,542	0	0	0	44	0	0	0	0	0	8	4	56	103	0
PANSHKURA-II BLOCK	5,988	3,464	27	4,644	46,376	0	0	0	0	0	0	0	0	0	18	0	68	20	0
SAHID MATANGANI BLOCK	4,059	1,641	38	7,280	24,974	0	0	0	0	0	0	0	0	0	8	0	22	73	74
TAMLUK BLOCK	6,593	5,085	11	8,028	28,714	0	0	0	45	0	0	0	0	0	9	0	31	3	0
TAMLUK SADAR SD R TOT :	**52,998**	**23,792**	**654**	**70,171**	**265,446**	**0**	**0**	**0**	**244**	**0**	**1**	**6**	**1**	**0**	**67**	**4**	**353**	**406**	**81**
TAMLUK SADAR SD : U																			
PANSKURA MUNICIPALITY	3,114	1,391	17	1,240	6,380	2	0	0	1	1	0	0	0	0	9	0	10	125	0
TAMLUK MUNICIPALITY	317	122	4	854	2,717	0	4	0	1	0	0	0	0	0	15	10	18	11	5
TAMLUK SADAR SD U TOT :	**3,431**	**1,513**	**21**	**2,094**	**9,097**	**2**	**4**	**0**	**2**	**1**	**0**	**0**	**0**	**0**	**24**	**10**	**28**	**136**	**5**
TAMLUK SADAR SD (R+U) TOT :	**56,429**	**25,305**	**675**	**72,265**	**274,543**	**2**	**4**	**0**	**246**	**1**	**1**	**6**	**1**	**0**	**91**	**14**	**381**	**542**	**86**
PURBA MEDINIPUR DIST (R) TOT :	**192,118**	**66,888**	**1,565**	**203,666**	**749,659**	**3,098**	**0**	**0**	**764**	**9**	**2**	**15**	**943**	**0**	**545**	**4**	**2,071**	**2,330**	**680**
PURBA MEDINIPUR DIST (U) TOT :	**11,435**	**4,320**	**24**	**7,815**	**37,846**	**8**	**4**	**0**	**8**	**1**	**1**	**0**	**0**	**2**	**104**	**11**	**222**	**136**	**8**
PURBA MEDINIPUR (R+U) TOT :	**203,553**	**71,208**	**1,589**	**211,481**	**787,505**	**3,106**	**4**	**0**	**772**	**10**	**3**	**15**	**943**	**2**	**649**	**15**	**2,293**	**2,466**	**688**

18th ALL INDIA LIVESTOCK CENSUS, AGRICULTURE IMPLEMENTS AND MACHINERY, FISHERY STATISTICS, WEST BENGAL

Reference Date : 15.10.2007

PURBA MEDINIPUR DISTRICT

JERSEY CROSS-BRED CATTLE

DISTRICT/SD/ BLOCK/MUNICIPALITY (SUBDIVISION = SD, RURAL = R, URBAN = U, TOTAL = TOT)	MALE JERSEY CROSS-BRED CATTLE							FEMALE JERSEY CROSS-BRED CATTLE							Total Jersey Cross-bred Cattle (66+73)
	Under 1 year	1 to 2½ years	Over 2½ years (Major use)				Total Male Jersey Cross-bred Cattle (60+61+62+63+64+65)	Under 1 year	1 to 2½ years	Over 2½ years			Above 10 years	Total Female Jersey Cross-bred Cattle (67+68+69+70+71+72)	
			Used for Breeding only	Mainly used for Agri-culture	Mainly used for Bullock Cart	Others				In milk	Dry	Not calved once			
1	60	61	62	63	64	65	66	67	68	69	70	71	72	73	74
CONTAI SD : R															
BHAGWANPUR-II BLOCK	194	134	0	0	0	5	333	705	677	845	329	63	1	2,620	2,953
CONTAI-I BLOCK	317	101	0	1	0	1	420	494	484	756	363	67	9	2,173	2,593
CONTAI-II BLOCK	236	35	5	0	0	1	277	242	287	267	135	34	0	965	1,242
CONTAI-III BLOCK	515	109	6	68	0	0	698	611	304	838	252	211	49	2,265	2,963
KHEJURI-I BLOCK	73	69	3	0	0	0	145	208	394	216	298	255	4	1,375	1,520
KHEJURI-II BLOCK	48	27	0	1	0	0	76	123	122	89	81	18	1	434	510
RAMNAGAR-I BLOCK	121	100	0	0	0	0	221	125	176	95	54	13	0	463	684
RAMNAGAR-II BLOCK	516	242	3	40	0	78	879	623	462	486	206	88	17	1,882	2,761
CONTAI SD R TOT :	**2,020**	**817**	**17**	**110**	**0**	**85**	**3,049**	**3,131**	**2,906**	**3,592**	**1,718**	**749**	**81**	**12,177**	**15,226**
CONTAI SD : U															
CONTAI MUNICIPALITY	59	32	0	2	0	0	93	149	87	207	40	0	0	483	576
CONTAI SD U TOT :	**59**	**32**	**0**	**2**	**0**	**0**	**93**	**149**	**87**	**207**	**40**	**0**	**0**	**483**	**576**
CONTAI SD (R+U) TOT :	**2,079**	**849**	**17**	**112**	**0**	**85**	**3,142**	**3,280**	**2,993**	**3,799**	**1,758**	**749**	**81**	**12,660**	**15,802**
EGRA SD : R															
BHAGWANPUR-I BLOCK	395	365	4	3	0	0	767	396	552	520	226	168	3	1,865	2,632
EGRA-I BLOCK	345	256	1	0	0	0	602	610	751	376	169	116	5	2,027	2,629
EGRA-II BLOCK	283	107	0	99	0	0	489	335	249	402	80	66	2	1,134	1,623
PATASHPUR-I BLOCK	264	111	4	0	0	0	379	439	506	343	207	22	0	1,517	1,896
PATASHPUR-II BLOCK	634	189	8	0	0	0	831	1,108	967	1,113	464	288	0	3,940	4,771
EGRA SD R TOT :	**1,921**	**1,028**	**17**	**102**	**0**	**0**	**3,068**	**2,888**	**3,025**	**2,754**	**1,146**	**660**	**10**	**10,483**	**13,551**
EGRA SD : U															
EGRA MUNICIPALITY	9	0	1	0	0	0	10	39	37	58	22	1	2	159	169
EGRA SD U TOT :	**9**	**0**	**1**	**0**	**0**	**0**	**10**	**39**	**37**	**58**	**22**	**1**	**2**	**159**	**169**
EGRA SD (R+U) TOT :	**1,930**	**1,028**	**18**	**102**	**0**	**0**	**3,078**	**2,927**	**3,062**	**2,812**	**1,168**	**661**	**12**	**10,642**	**13,720**
HALDIA SD : R															
HALDIA BLOCK	89	23	1	0	0	0	113	135	200	183	82	16	0	616	729

18th ALL INDIA LIVESTOCK CENSUS, AGRICULTURE IMPLEMENTS AND MACHINERY, FISHERY STATISTICS, WEST BENGAL

Reference Date : 15.10.2007

PURBA MEDINIPUR DISTRICT

JERSEY CROSS-BRED CATTLE

DISTRICT/SD/ BLOCK/MUNICIPALITY (SUBDIVISION = SD, RURAL = R, URBAN = U, TOTAL = TOT)	MALE JERSEY CROSS-BRED CATTLE							FEMALE JERSEY CROSS-BRED CATTLE							Total Jersey Cross-bred Cattle (66+73)
	Under 1 year	1 to 2½ years	Over 2½ years (Major use)				Total Male Jersey Cross-bred Cattle (60+61+62+63+64+65)	Under 1 year	1 to 2½ years	Over 2½ years			Above 10 years	Total Female Jersey Cross-bred Cattle (67+68+69+70+71+72)	
			Used for Breeding only	Mainly used for Agri-culture	Mainly used for Bullock Cart	Others				In milk	Dry	Not calved once			
1	60	61	62	63	64	65	66	67	68	69	70	71	72	73	74
MAHISHADAL BLOCK	298	129	49	1	0	19	496	441	653	524	235	163	1	2,017	2,513
NANDIGRAM-I BLOCK	547	219	3	2	0	0	771	502	493	684	377	269	60	2,385	3,156
NANDIGRAM-II BLOCK	138	63	0	4	0	0	205	444	254	360	105	47	0	1,210	1,415
SUTAHATA BLOCK	486	432	78	23	0	0	1,019	431	354	656	334	17	66	1,858	2,877
HALDIA SD R TOT :	**1,558**	**866**	**131**	**30**	**0**	**19**	**2,604**	**1,953**	**1,954**	**2,407**	**1,133**	**512**	**127**	**8,086**	**10,690**
HALDIA SD : U															
HALDIA MUNICIPALITY	12	13	0	0	0	0	25	28	18	60	8	1	0	115	140
HALDIA SD U TOT :	**12**	**13**	**0**	**0**	**0**	**0**	**25**	**28**	**18**	**60**	**8**	**1**	**0**	**115**	**140**
HALDIA SD (R+U) TOT :	**1,570**	**879**	**131**	**30**	**0**	**19**	**2,629**	**1,981**	**1,972**	**2,467**	**1,141**	**513**	**127**	**8,201**	**10,830**
TAMLUK SADAR SD : R															
CHANDIPUR BLOCK	694	472	15	260	13	285	1,739	849	1,016	847	477	306	4	3,499	5,238
MOYNA BLOCK	770	187	0	0	0	0	957	1,103	1,338	1,357	615	166	0	4,579	5,536
NANDAKUMAR BLOCK	382	116	0	0	0	0	498	561	622	611	314	46	2	2,156	2,654
PANSHKURA-I BLOCK	1,471	846	12	18	0	0	2,347	1,755	1,750	2,796	1,107	443	87	7,938	10,285
PANSHKURA-II BLOCK	691	189	5	0	0	0	885	905	886	1,749	450	96	17	4,103	4,988
SAHID MATANGANI BLOCK	376	92	2	0	0	0	470	644	526	952	407	212	0	2,741	3,211
TAMLUK BLOCK	765	64	1	0	0	2	832	999	738	1,591	675	65	0	4,068	4,900
TAMLUK SADAR SD R TOT :	**5,149**	**1,966**	**35**	**278**	**13**	**287**	**7,728**	**6,816**	**6,876**	**9,903**	**4,045**	**1,334**	**110**	**29,084**	**36,812**
TAMLUK SADAR SD : U															
PANSKURA MUNICIPALITY	159	33	0	0	0	0	192	190	129	245	79	77	0	720	912
TAMLUK MUNICIPALITY	116	40	1	0	0	1	158	164	155	310	181	90	3	903	1,061
TAMLUK SADAR SD U TOT :	**275**	**73**	**1**	**0**	**0**	**1**	**350**	**354**	**284**	**555**	**260**	**167**	**3**	**1,623**	**1,973**
TAMLUK SADAR SD (R+U) TOT :	**5,424**	**2,039**	**36**	**278**	**13**	**288**	**8,078**	**7,170**	**7,160**	**10,458**	**4,305**	**1,501**	**113**	**30,707**	**38,785**
PURBA MEDINIPUR DIST (R) TOT :	**10,648**	**4,677**	**200**	**520**	**13**	**391**	**16,449**	**14,788**	**14,761**	**18,656**	**8,042**	**3,255**	**328**	**59,830**	**76,279**
PURBA MEDINIPUR DIST (U) TOT :	**355**	**118**	**2**	**2**	**0**	**1**	**478**	**570**	**426**	**880**	**330**	**169**	**5**	**2,380**	**2,858**
PURBA MEDINIPUR (R+U) TOT :	**11,003**	**4,795**	**202**	**522**	**13**	**392**	**16,927**	**15,358**	**15,187**	**19,536**	**8,372**	**3,424**	**333**	**62,210**	**79,137**

18th ALL INDIA LIVESTOCK CENSUS, AGRICULTURE IMPLEMENTS AND MACHINERY, FISHERY STATISTICS, WEST BENGAL

Reference Date : 15.10.2007

PURBA MEDINIPUR DISTRICT

HOLSTEIN FRIESIAN CROSS-BRED CATTLE

DISTRICT/SD/ BLOCK/MUNICIPALITY (SUBDIVISION = SD, RURAL = R, URBAN = U, TOTAL = TOT)	MALE HOLSTEIN FRIESIAN CROSS-BRED CATTLE							FEMALE HOLSTEIN FRIESIAN CROSS-BRED CATTLE							Total Holstein Friesian Cross-bred Cattle (81+88)
	Under 1 year	1 to 2½ years	Over 2½ years (Major use)				Total Male Holstein Friesian Cross bred Cattle (75+76+77+78+79+80)	Under 1 year	1 to 2½ years	Over 2½ years			Above 10 years	Total Female Holstein Friesian Cross-bred Cattle (82+83+84+85+86+87)	
			Used for Breeding only	Mainly used for Agri-culture	ainly sed for Bullock Cart	Others				In milk	Dry	Not calved once			
1	75	76	77	78	79	80	81	82	83	84	85	86	87	88	89
CONTAI SD : R															
BHAGWANPUR-II BLOCK	1	1	0	0	0	0	2	3	1	1	2	0	0	7	9
CONTAI-I BLOCK	0	0	0	0	0	0	0	0	0	0	0	0	0	0	0
CONTAI-II BLOCK	13	16	0	0	0	0	29	18	38	19	0	0	0	75	104
CONTAI-III BLOCK	173	49	5	21	0	0	248	272	129	416	116	99	34	1,066	1,314
KHEJURI-I BLOCK	0	0	0	0	0	0	0	5	14	4	6	6	1	36	36
KHEJURI-II BLOCK	0	0	0	0	0	0	0	0	0	0	0	0	0	0	0
RAMNAGAR-I BLOCK	2	0	0	0	0	0	2	1	0	2	0	0	0	3	5
RAMNAGAR-II BLOCK	2	1	0	0	0	0	3	10	7	17	3	0	0	37	40
CONTAI SD R TOT :	**191**	**67**	**5**	**21**	**0**	**0**	**284**	**309**	**189**	**459**	**127**	**105**	**35**	**1,224**	**1,508**
CONTAI SD : U															
CONTAI MUNICIPALITY	0	0	0	0	0	0	0	0	0	0	0	0	0	0	0
CONTAI SD U TOT :	**0**	**0**	**0**	**0**	**0**	**0**	**0**	**0**	**0**	**0**	**0**	**0**	**0**	**0**	**0**
CONTAI SD (R+U) TOT :	**191**	**67**	**5**	**21**	**0**	**0**	**284**	**309**	**189**	**459**	**127**	**105**	**35**	**1,224**	**1,508**
EGRA SD : R															
BHAGWANPUR-I BLOCK	12	10	2	0	0	0	24	27	28	36	13	5	0	109	133
EGRA-I BLOCK	38	22	0	0	0	0	60	51	61	47	11	3	0	173	233
EGRA-II BLOCK	0	0	0	0	0	0	0	0	0	0	0	0	0	0	0
PATASHPUR-I BLOCK	51	5	0	0	0	0	56	116	84	57	28	5	0	290	346
PATASHPUR-II BLOCK	38	7	0	0	0	0	45	79	65	17	13	13	0	187	232
EGRA SD R TOT :	**139**	**44**	**2**	**0**	**0**	**0**	**185**	**273**	**238**	**157**	**65**	**26**	**0**	**759**	**944**
EGRA SD : U															
EGRA MUNICIPALITY	0	1	0	0	0	0	1	0	0	1	0	0	0	1	2
EGRA SD U TOT :	**0**	**1**	**0**	**0**	**0**	**0**	**1**	**0**	**0**	**1**	**0**	**0**	**0**	**1**	**2**
EGRA SD (R+U) TOT :	**139**	**45**	**2**	**0**	**0**	**0**	**186**	**273**	**238**	**158**	**65**	**26**	**0**	**760**	**946**
HALDIA SD : R															
HALDIA BLOCK	3	0	0	0	0	0	3	4	6	8	3	0	0	21	24

18th ALL INDIA LIVESTOCK CENSUS, AGRICULTURE IMPLEMENTS AND MACHINERY, FISHERY STATISTICS, WEST BENGAL

Reference Date : 15.10.2007

PURBA MEDINIPUR DISTRICT

HOLSTEIN FRIESIAN CROSS-BRED CATTLE

DISTRICT/SD/ BLOCK/MUNICIPALITY (SUBDIVISION = SD, RURAL = R, URBAN = U, TOTAL = TOT)	MALE HOLSTEIN FRIESIAN CROSS-BRED CATTLE							FEMALE HOLSTEIN FRIESIAN CROSS-BRED CATTLE							Total Holstein Friesian Cross-bred Cattle (81+88)
	Under 1 year	1 to 2½ years	Over 2½ years (Major use)				Total Male Holstein Friesian Cross bred Cattle (75+76+77+78+79+80)	Under 1 year	1 to 2½ years	Over 2½ years			Above 10 years	Total Female Holstein Friesian Cross-bred Cattle (82+83+84+85+86+87)	
			Used for Breeding only	Mainly used for Agri-culture	Mainly used for Bullock Cart	Others				In milk	Dry	Not calved once			
1	75	76	77	78	79	80	81	82	83	84	85	86	87	88	89
MAHISHADAL BLOCK	7	0	0	0	0	0	7	22	4	2	0	3	0	31	38
NANDIGRAM-I BLOCK	4	3	0	0	0	0	7	7	3	7	3	2	0	22	29
NANDIGRAM-II BLOCK	0	0	0	0	0	0	0	0	0	0	0	0	0	0	0
SUTAHATA BLOCK	22	23	7	0	0	0	52	19	19	24	32	0	6	100	152
HALDIA SD R TOT :	**36**	**26**	**7**	**0**	**0**	**0**	**69**	**52**	**32**	**41**	**38**	**5**	**6**	**174**	**243**
HALDIA SD : U															
HALDIA MUNICIPALITY	0	0	0	0	0	0	0	0	0	0	0	0	0	0	0
HALDIA SD U TOT :	**0**	**0**	**0**	**0**	**0**	**0**	**0**	**0**	**0**	**0**	**0**	**0**	**0**	**0**	**0**
HALDIA SD (R+U) TOT :	**36**	**26**	**7**	**0**	**0**	**0**	**69**	**52**	**32**	**41**	**38**	**5**	**6**	**174**	**243**
TAMLUK SADAR SD : R															
CHANDIPUR BLOCK	0	0	0	0	0	0	0	0	1	0	0	1	0	2	2
MOYNA BLOCK	177	156	1	0	0	0	334	322	290	326	117	16	0	1,071	1,405
NANDAKUMAR BLOCK	17	2	0	0	0	0	19	10	15	16	9	0	0	50	69
PANSHKURA-I BLOCK	149	75	0	0	0	0	224	296	259	477	284	105	9	1,430	1,654
PANSHKURA-II BLOCK	263	71	1	0	0	0	335	580	609	795	207	27	6	2,224	2,559
SAHID MATANGANI BLOCK	3	2	0	0	0	0	5	21	35	26	19	7	0	108	113
TAMLUK BLOCK	14	1	0	0	0	0	15	40	27	33	16	7	0	123	138
TAMLUK SADAR SD R TOT :	**623**	**307**	**2**	**0**	**0**	**0**	**932**	**1,269**	**1,236**	**1,673**	**652**	**163**	**15**	**5,008**	**5,940**
TAMLUK SADAR SD : U															
PANSKURA MUNICIPALITY	1	2	0	0	0	0	3	2	5	10	3	2	0	22	25
TAMLUK MUNICIPALITY	3	1	0	0	0	0	4	7	5	10	3	1	0	26	30
TAMLUK SADAR SD U TOT :	**4**	**3**	**0**	**0**	**0**	**0**	**7**	**9**	**10**	**20**	**6**	**3**	**0**	**48**	**55**
TAMLUK SADAR SD (R+U) TOT :	**627**	**310**	**2**	**0**	**0**	**0**	**939**	**1,278**	**1,246**	**1,693**	**658**	**166**	**15**	**5,056**	**5,995**
PURBA MEDINIPUR DIST (R) TOT :	**989**	**444**	**16**	**21**	**0**	**0**	**1,470**	**1,903**	**1,695**	**2,330**	**882**	**299**	**56**	**7,165**	**8,635**
PURBA MEDINIPUR DIST (U) TOT :	**4**	**4**	**0**	**0**	**0**	**0**	**8**	**9**	**10**	**21**	**6**	**3**	**0**	**49**	**57**
PURBA MEDINIPUR (R+U) TOT :	**993**	**448**	**16**	**21**	**0**	**0**	**1,478**	**1,912**	**1,705**	**2,351**	**888**	**302**	**56**	**7,214**	**8,692**

18th ALL INDIA LIVESTOCK CENSUS, AGRICULTURE IMPLEMENTS AND MACHINERY, FISHERY STATISTICS, WEST BENGAL

Reference Date : 15.10.2007

PURBA MEDINIPUR DISTRICT

OTHER CROSS-BRED CATTLE

DISTRICT/SD/ BLOCK/MUNICIPALITY (SUBDIVISION = SD, RURAL = R, URBAN = U, TOTAL = TOT)	MALE OTHER CROSS-BRED CATTLE							FEMALE OTHER CROSS-BRED CATTLE							Total Other Cross-bred Cattle (96+103)
	Under 1 year	1 to 2½ years	Over 2½ years (Major use)				Total Male Other Cross-bred Cattle (90+91+92+93+94+95)	Under 1 year	1 to 2½ years	Over 2½ years			Above 10 years	Total Female Other Cross-bred Cattle (97+98+99+100+101+102)	
			Used for Breeding only	Mainly used for Agri-culture	Mainly used for Bullock Cart	Others				In milk	Dry	Not calved once			
1	90	91	92	93	94	95	96	97	98	99	100	101	102	103	104
CONTAI SD : R															
BHAGWANPUR-II BLOCK	18	9	0	0	0	0	27	20	36	34	12	10	2	114	141
CONTAI-I BLOCK	0	0	0	0	0	0	0	0	0	0	0	0	0	0	0
CONTAI-II BLOCK	17	7	1	0	0	0	25	67	37	80	17	2	0	203	228
CONTAI-III BLOCK	124	79	2	2	0	2	209	197	196	203	132	140	41	909	1,118
KHEJURI-I BLOCK	0	0	0	0	0	0	0	0	0	0	0	0	0	0	0
KHEJURI-II BLOCK	19	8	0	0	0	3	30	21	24	32	9	0	0	86	116
RAMNAGAR-I BLOCK	11	31	0	0	0	0	42	3	13	1	2	0	0	19	61
RAMNAGAR-II BLOCK	0	0	0	0	0	0	0	6	8	6	0	0	0	20	20
CONTAI SD R TOT :	**189**	**134**	**3**	**2**	**0**	**5**	**333**	**314**	**314**	**356**	**172**	**152**	**43**	**1,351**	**1,684**
CONTAI SD : U															
CONTAI MUNICIPALITY	0	0	0	0	0	0	0	4	0	4	3	0	0	11	11
CONTAI SD U TOT :	**0**	**0**	**0**	**0**	**0**	**0**	**0**	**4**	**0**	**4**	**3**	**0**	**0**	**11**	**11**
CONTAI SD (R+U) TOT :	**189**	**134**	**3**	**2**	**0**	**5**	**333**	**318**	**314**	**360**	**175**	**152**	**43**	**1,362**	**1,695**
EGRA SD : R															
BHAGWANPUR-I BLOCK	11	11	0	0	0	0	22	9	24	18	21	12	0	84	106
EGRA-I BLOCK	0	0	0	0	0	0	0	0	0	0	0	0	0	0	0
EGRA-II BLOCK	0	0	0	0	0	0	0	0	0	0	0	0	0	0	0
PATASHPUR-I BLOCK	178	39	0	0	0	0	217	625	518	598	220	5	1	1,967	2,184
PATASHPUR-II BLOCK	22	11	0	1	0	4	38	62	90	85	29	8	4	278	316
EGRA SD R TOT :	**211**	**61**	**0**	**1**	**0**	**4**	**277**	**696**	**632**	**701**	**270**	**25**	**5**	**2,329**	**2,606**
EGRA SD : U															
EGRA MUNICIPALITY	3	1	0	0	0	0	4	3	1	5	3	5	1	18	22
EGRA SD U TOT :	**3**	**1**	**0**	**0**	**0**	**0**	**4**	**3**	**1**	**5**	**3**	**5**	**1**	**18**	**22**
EGRA SD (R+U) TOT :	**214**	**62**	**0**	**1**	**0**	**4**	**281**	**699**	**633**	**706**	**273**	**30**	**6**	**2,347**	**2,628**
HALDIA SD : R															
HALDIA BLOCK	0	0	0	0	0	0	0	0	0	0	0	0	0	0	0

18th ALL INDIA LIVESTOCK CENSUS, AGRICULTURE IMPLEMENTS AND MACHINERY, FISHERY STATISTICS, WEST BENGAL

Reference Date : 15.10.2007

PURBA MEDINIPUR DISTRICT

OTHER CROSS-BRED CATTLE

DISTRICT/SD/ BLOCK/MUNICIPALITY (SUBDIVISION = SD, RURAL = R, URBAN = U, TOTAL = TOT)	MALE OTHER CROSS-BRED CATTLE							FEMALE OTHER CROSS-BRED CATTLE							Total Other Cross-bred Cattle (96+103)
	Under 1 year	1 to 2½ years	Over 2½ years (Major use)				Total Male Other Cross-bred Cattle (90+91+92+93+94+95)	Under 1 year	1 to 2½ years	Over 2½ years			Above 10 years	Total Female Other Cross-bred Cattle (97+98+99+100+101+102)	
			Used for Breeding only	Mainly used for Agri-culture	Mainly used for Bullock Cart	Others				In milk	Dry	Not calved once			
1	90	91	92	93	94	95	96	97	98	99	100	101	102	103	104
MAHISHADAL BLOCK	30	27	8	4	0	21	90	35	21	71	17	3	0	147	237
NANDIGRAM-I BLOCK	9	9	0	0	0	0	18	16	100	21	44	8	0	189	207
NANDIGRAM-II BLOCK	0	0	0	0	0	0	0	0	0	0	0	0	0	0	0
SUTAHATA BLOCK	0	0	0	0	0	0	0	0	0	0	0	0	0	0	0
HALDIA SD R TOT :	**39**	**36**	**8**	**4**	**0**	**21**	**108**	**51**	**121**	**92**	**61**	**11**	**0**	**336**	**444**
HALDIA SD : U															
HALDIA MUNICIPALITY	0	0	0	0	0	0	0	0	0	0	0	0	0	0	0
HALDIA SD U TOT :	**0**	**0**	**0**	**0**	**0**	**0**	**0**	**0**	**0**	**0**	**0**	**0**	**0**	**0**	**0**
HALDIA SD (R+U) TOT :	**39**	**36**	**8**	**4**	**0**	**21**	**108**	**51**	**121**	**92**	**61**	**11**	**0**	**336**	**444**
TAMLUK SADAR SD : R															
CHANDIPUR BLOCK	24	5	0	0	0	0	29	33	23	35	8	2	0	101	130
MOYNA BLOCK	24	4	0	0	0	0	28	18	27	51	18	5	0	119	147
NANDAKUMAR BLOCK	78	10	0	0	0	0	88	48	47	72	15	0	0	182	270
PANSHKURA-I BLOCK	35	2	0	0	0	0	37	35	22	68	18	0	0	143	180
PANSHKURA-II BLOCK	0	0	0	0	0	0	0	0	0	0	0	0	0	0	0
SAHID MATANGANI BLOCK	3	2	0	0	0	0	5	21	71	21	22	16	0	151	156
TAMLUK BLOCK	1	1	0	0	0	0	2	2	0	3	1	0	0	6	8
TAMLUK SADAR SD R TOT :	**165**	**24**	**0**	**0**	**0**	**0**	**189**	**157**	**190**	**250**	**82**	**23**	**0**	**702**	**891**
TAMLUK SADAR SD : U															
PANSKURA MUNICIPALITY	1	0	0	0	0	0	1	2	0	0	0	0	0	2	3
TAMLUK MUNICIPALITY	0	1	0	0	0	0	1	0	3	1	1	0	0	5	6
TAMLUK SADAR SD U TOT :	**1**	**1**	**0**	**0**	**0**	**0**	**2**	**2**	**3**	**1**	**1**	**0**	**0**	**7**	**9**
TAMLUK SADAR SD (R+U) TOT :	**166**	**25**	**0**	**0**	**0**	**0**	**191**	**159**	**193**	**251**	**83**	**23**	**0**	**709**	**900**
PURBA MEDINIPUR DIST (R) TOT :	**604**	**255**	**11**	**7**	**0**	**30**	**907**	**1,218**	**1,257**	**1,399**	**585**	**211**	**48**	**4,718**	**5,625**
PURBA MEDINIPUR DIST (U) TOT :	**4**	**2**	**0**	**0**	**0**	**0**	**6**	**9**	**4**	**10**	**7**	**5**	**1**	**36**	**42**
PURBA MEDINIPUR (R+U) TOT :	**608**	**257**	**11**	**7**	**0**	**30**	**913**	**1,227**	**1,261**	**1,409**	**592**	**216**	**49**	**4,754**	**5,667**

18th ALL INDIA LIVESTOCK CENSUS, AGRICULTURE IMPLEMENTS AND MACHINERY, FISHERY STATISTICS, WEST BENGAL

Reference Date : 15.10.2007

PURBA MEDINIPUR DISTRICT

TOTAL CROSS-BRED CATTLE

DISTRICT/SD/ BLOCK/MUNICIPALITY (SUBDIVISION = SD, RURAL = R, URBAN = U, TOTAL = TOT)	TOTAL MALE CROSS-BRED CATTLE							TOTAL FEMALE CROSS-BRED CATTLE							Total Cross-bred Cattle (111+118)
	Under 1 year (60+75+90)	1 to 2½ years (61+76+91)	Over 2½ years (Major use)				Total Male Other Cross-bred Cattle (105+106+107+108+109+110)	Under 1 year (67+82+97)	1 to 2½ years (68+83+98)	Over 2½ years			Above 10 years (72+87+102)	Total Female Cross-bred Cattle (112+113+114+115+116+117)	
			Used for Breeding only (62+77+92)	Mainly used for Agriculture (63+78+93)	Mainly used for Bullock Cart (64+79+94)	Others (65+80+95)				In milk (69+84+99)	Dry (70+85+100)	Not calved once (71+86+101)			
1	105	106	107	108	109	110	111	112	113	114	115	116	117	118	119
CONTAI SD : R															
BHAGWANPUR-II BLOCK	213	144	0	0	0	5	362	728	714	880	343	73	3	2,741	3,103
CONTAI-I BLOCK	317	101	0	1	0	1	420	494	484	756	363	67	9	2,173	2,593
CONTAI-II BLOCK	266	58	6	0	0	1	331	327	362	366	152	36	0	1,243	1,574
CONTAI-III BLOCK	812	237	13	91	0	2	1,155	1,080	629	1,457	500	450	124	4,240	5,395
KHEJURI-I BLOCK	73	69	3	0	0	0	145	213	408	220	304	261	5	1,411	1,556
KHEJURI-II BLOCK	67	35	0	1	0	3	106	144	146	121	90	18	1	520	626
RAMNAGAR-I BLOCK	134	131	0	0	0	0	265	129	189	98	56	13	0	485	750
RAMNAGAR-II BLOCK	518	243	3	40	0	78	882	639	477	509	209	88	17	1,939	2,821
CONTAI SD R TOT :	**2,400**	**1,018**	**25**	**133**	**0**	**90**	**3,666**	**3,754**	**3,409**	**4,407**	**2,017**	**1,006**	**159**	**14,752**	**18,418**
CONTAI SD : U															
CONTAI MUNICIPALITY	59	32	0	2	0	0	93	153	87	211	43	0	0	494	587
CONTAI SD U TOT :	**59**	**32**	**0**	**2**	**0**	**0**	**93**	**153**	**87**	**211**	**43**	**0**	**0**	**494**	**587**
CONTAI SD (R+U) TOT :	**2,459**	**1,050**	**25**	**135**	**0**	**90**	**3,759**	**3,907**	**3,496**	**4,618**	**2,060**	**1,006**	**159**	**15,246**	**19,005**
EGRA SD : R															
BHAGWANPUR-I BLOCK	418	386	6	3	0	0	813	432	604	574	260	185	3	2,058	2,871
EGRA-I BLOCK	383	278	1	0	0	0	662	661	812	423	180	119	5	2,200	2,862
EGRA-II BLOCK	283	107	0	99	0	0	489	335	249	402	80	66	2	1,134	1,623
PATASHPUR-I BLOCK	493	155	4	0	0	0	652	1,180	1,108	998	455	32	1	3,774	4,426
PATASHPUR-II BLOCK	694	207	8	1	0	4	914	1,249	1,122	1,215	506	309	4	4,405	5,319
EGRA SD R TOT :	**2,271**	**1,133**	**19**	**103**	**0**	**4**	**3,530**	**3,857**	**3,895**	**3,612**	**1,481**	**711**	**15**	**13,571**	**17,101**
EGRA SD : U															
EGRA MUNICIPALITY	12	2	1	0	0	0	15	42	38	64	25	6	3	178	193
EGRA SD U TOT :	**12**	**2**	**1**	**0**	**0**	**0**	**15**	**42**	**38**	**64**	**25**	**6**	**3**	**178**	**193**
EGRA SD (R+U) TOT :	**2,283**	**1,135**	**20**	**103**	**0**	**4**	**3,545**	**3,899**	**3,933**	**3,676**	**1,506**	**717**	**18**	**13,749**	**17,294**
HALDIA SD : R															
HALDIA BLOCK	92	23	1	0	0	0	116	139	206	191	85	16	0	637	753

18th ALL INDIA LIVESTOCK CENSUS, AGRICULTURE IMPLEMENTS AND MACHINERY, FISHERY STATISTICS, WEST BENGAL

PURBA MEDINIPUR DISTRICT

Reference Date : 15.10.2007

TOTAL CROSS-BRED CATTLE

DISTRICT/SD/ BLOCK/MUNICIPALITY (SUBDIVISION = SD, RURAL = R, URBAN = U, TOTAL = TOT)	TOTAL MALE CROSS-BRED CATTLE							TOTAL FEMALE CROSS-BRED CATTLE							Total Cross-bred Cattle (111+118)
	Under 1 year (60+75+90)	1 to 2½ years (61+76+91)	Over 2½ years (Major use)				Total Male Other Cross-bred Cattle (105+106+107+108+109+110)	Under 1 year (67+82+97)	1 to 2½ years (68+83+98)	Over 2½ years			Above 10 years (72+87+102)	Total Female Cross-bred Cattle (112+113+114+115+116+117)	
			Used for Breeding only (62+77+92)	Mainly used for Agriculture (63+78+93)	Mainly used for Bullock Cart (64+79+94)	Others (65+80+95)				In milk (69+84+99)	Dry (70+85+100)	Not calved once (71+86+101)			
1	105	106	107	108	109	110	111	112	113	114	115	116	117	118	119
MAHISHADAL BLOCK	335	156	57	5	0	40	593	498	678	597	252	169	1	2,195	2,788
NANDIGRAM-I BLOCK	560	231	3	2	0	0	796	525	596	712	424	279	60	2,596	3,392
NANDIGRAM-II BLOCK	138	63	0	4	0	0	205	444	254	360	105	47	0	1,210	1,415
SUTAHATA BLOCK	508	455	85	23	0	0	1,071	450	373	680	366	17	72	1,958	3,029
HALDIA SD R TOT :	**1,633**	**928**	**146**	**34**	**0**	**40**	**2,781**	**2,056**	**2,107**	**2,540**	**1,232**	**528**	**133**	**8,596**	**11,377**
HALDIA SD : U															
HALDIA MUNICIPALITY	12	13	0	0	0	0	25	28	18	60	8	1	0	115	140
HALDIA SD U TOT :	**12**	**13**	**0**	**0**	**0**	**0**	**25**	**28**	**18**	**60**	**8**	**1**	**0**	**115**	**140**
HALDIA SD (R+U) TOT :	**1,645**	**941**	**146**	**34**	**0**	**40**	**2,806**	**2,084**	**2,125**	**2,600**	**1,240**	**529**	**133**	**8,711**	**11,517**
TAMLUK SADAR SD : R															
CHANDIPUR BLOCK	718	477	15	260	13	285	1,768	882	1,040	882	485	309	4	3,602	5,370
MOYNA BLOCK	971	347	1	0	0	0	1,319	1,443	1,655	1,734	750	187	0	5,769	7,088
NANDAKUMAR BLOCK	477	128	0	0	0	0	605	619	684	699	338	46	2	2,388	2,993
PANSHKURA-I BLOCK	1,655	923	12	18	0	0	2,608	2,086	2,031	3,341	1,409	548	96	9,511	12,119
PANSHKURA-II BLOCK	954	260	6	0	0	0	1,220	1,485	1,495	2,544	657	123	23	6,327	7,547
SAHID MATANGANI BLOCK	382	96	2	0	0	0	480	686	632	999	448	235	0	3,000	3,480
TAMLUK BLOCK	780	66	1	0	0	2	849	1,041	765	1,627	692	72	0	4,197	5,046
TAMLUK SADAR SD R TOT :	**5,937**	**2,297**	**37**	**278**	**13**	**287**	**8,849**	**8,242**	**8,302**	**11,826**	**4,779**	**1,520**	**125**	**34,794**	**43,643**
TAMLUK SADAR SD : U															
PANSKURA MUNICIPALITY	161	35	0	0	0	0	196	194	134	255	82	79	0	744	940
TAMLUK MUNICIPALITY	119	42	1	0	0	1	163	171	163	321	185	91	3	934	1,097
TAMLUK SADAR SD U TOT :	**280**	**77**	**1**	**0**	**0**	**1**	**359**	**365**	**297**	**576**	**267**	**170**	**3**	**1,678**	**2,037**
TAMLUK SADAR SD (R+U) TOT :	**6,217**	**2,374**	**38**	**278**	**13**	**288**	**9,208**	**8,607**	**8,599**	**12,402**	**5,046**	**1,690**	**128**	**36,472**	**45,680**
PURBA MEDINIPUR DIST (R) TOT :	**12,241**	**5,376**	**227**	**548**	**13**	**421**	**18,826**	**17,909**	**17,713**	**22,385**	**9,509**	**3,765**	**432**	**71,713**	**90,539**
PURBA MEDINIPUR DIST (U) TOT :	**363**	**124**	**2**	**2**	**0**	**1**	**492**	**588**	**440**	**911**	**343**	**177**	**6**	**2,465**	**2,957**
PURBA MEDINIPUR (R+U) TOT :	**12,604**	**5,500**	**229**	**550**	**13**	**422**	**19,318**	**18,497**	**18,153**	**23,296**	**9,852**	**3,942**	**438**	**74,178**	**93,496**

18th ALL INDIA LIVESTOCK CENSUS, AGRICULTURE IMPLEMENTS AND MACHINERY, FISHERY STATISTICS, WEST BENGAL

Reference Date : 15.10.2007

PURBA MEDINIPUR DISTRICT

INDIGENOUS BREED CATTLE (SAHIWAL, HARIANA, SIRI, GIR, RED SINDHI ETC.)

DISTRICT/SD/ BLOCK/MUNICIPALITY (SUBDIVISION = SD, RURAL = R, URBAN = U, TOTAL = TOT)	MALE INDIGENOUS BREED CATTLE							FEMALE INDIGENOUS BREED CATTLE							Total Indi-genous Breed Cattle (126+133)	Breedwise Breakup of Total Indigenous Breed Cattle				
	Under 1 year	1 to 3 years	Over 3 years (Major work basis)				Total Male Indigenous Breed Cattle (120+121+122+123+124+125)	Under 1 year	1 to 3 years	Over 3 years			Above 10 years	Total Female Indigenous Breed Cattle (127+128+129+130+131+132)		Total No. of Sahiwal	Total No. of Hariana	Total No. of Siri	Total No. of Gir	Total Red Sindhi & Others
			Used for Breeding only	Mainly used for Agri-culture	Mainly used for Bullock Cart	Others				In milk	Dry	Not calved once								
1	120	121	122	123	124	125	126	127	128	129	130	131	132	133	134	135	136	137	138	139
CONTAI SD : R																				
BHAGWANPUR-II BLOCK	162	73	1	8	0	2	246	324	386	386	78	31	0	1,205	1,451	466	0	0	848	1
CONTAI-I BLOCK	116	69	0	2	0	0	187	133	345	265	143	20	0	906	1,093	271	7	0	572	243
CONTAI-II BLOCK	439	122	1	3	0	7	572	539	498	192	78	10	0	1,317	1,889	345	11	0	923	610
CONTAI-III BLOCK	1,318	743	4	391	0	124	2,580	1,862	1,176	1,644	730	741	192	6,345	8,925	1,259	1,577	0	3,174	2,895
KHEJURI-I BLOCK	27	15	0	0	0	0	42	49	91	19	34	101	0	294	336	0	0	0	336	0
KHEJURI-II BLOCK	58	26	0	2	0	2	88	79	67	23	9	10	0	188	276	13	1	0	153	1
RAMNAGAR-I BLOCK	259	34	0	0	0	0	293	266	153	69	2	2	0	492	785	2	9	0	629	38
RAMNAGAR-II BLOCK	301	197	8	66	0	49	621	241	263	218	168	82	4	976	1,597	320	184	0	338	557
CONTAI SD R TOT :	**2,680**	**1,279**	**14**	**472**	**0**	**184**	**4,629**	**3,493**	**2,979**	**2,816**	**1,242**	**997**	**196**	**11,723**	**16,352**	**2,676**	**1,789**	**0**	**6,973**	**4,345**
CONTAI SD : U																				
CONTAI MUNICIPALITY	0	0	0	0	0	0	0	0	0	0	0	0	0	0	0	0	0	0	0	0
CONTAI SD U TOT :	**0**	**0**	**0**	**0**	**0**	**0**	**0**	**0**	**0**	**0**	**0**	**0**	**0**	**0**	**0**	**0**	**0**	**0**	**0**	**0**
CONTAI SD (R+U) TOT :	**2,680**	**1,279**	**14**	**472**	**0**	**184**	**4,629**	**3,493**	**2,979**	**2,816**	**1,242**	**997**	**196**	**11,723**	**16,352**	**2,676**	**1,789**	**0**	**6,973**	**4,345**
EGRA SD : R																				
BHAGWANPUR-I BLOCK	358	409	0	3	0	0	770	269	337	520	195	326	2	1,649	2,419	531	7	0	823	1,068
EGRA-I BLOCK	229	152	0	5	2	0	388	309	356	69	28	36	5	803	1,191	24	0	0	821	318
EGRA-II BLOCK	75	51	0	0	0	0	126	154	167	79	47	25	0	472	598	192	43	0	159	204
PATASHPUR-I BLOCK	167	77	0	0	0	1	245	262	293	67	54	20	0	696	941	82	23	0	571	145
PATASHPUR-II BLOCK	339	155	1	0	0	2	497	517	339	379	123	71	0	1,429	1,926	256	0	0	1,097	573
EGRA SD R TOT :	**1,168**	**844**	**1**	**8**	**2**	**3**	**2,026**	**1,511**	**1,492**	**1,114**	**447**	**478**	**7**	**5,049**	**7,075**	**1,085**	**73**	**0**	**3,471**	**2,308**
EGRA SD : U																				
EGRA MUNICIPALITY	0	0	0	0	0	0	0	0	0	0	0	0	0	0	0	0	0	0	0	0
EGRA SD U TOT :	**0**	**0**	**0**	**0**	**0**	**0**	**0**	**0**	**0**	**0**	**0**	**0**	**0**	**0**	**0**	**0**	**0**	**0**	**0**	**0**
EGRA SD (R+U) TOT :	**1,168**	**844**	**1**	**8**	**2**	**3**	**2,026**	**1,511**	**1,492**	**1,114**	**447**	**478**	**7**	**5,049**	**7,075**	**1,085**	**73**	**0**	**3,471**	**2,308**
HALDIA SD : R																				
HALDIA BLOCK	55	8	0	0	0	0	63	34	9	0	0	0	0	43	106	0	0	0	106	0

18th ALL INDIA LIVESTOCK CENSUS, AGRICULTURE IMPLEMENTS AND MACHINERY, FISHERY STATISTICS, WEST BENGAL

Reference Date : 15.10.2007

PURBA MEDINIPUR DISTRICT

INDIGENOUS BREED CATTLE (SAHIWAL, HARIANA, SIRI, GIR, RED SINDHI ETC.)

DISTRICT/SD/ BLOCK/MUNICIPALITY (SUBDIVISION = SD, RURAL = R, URBAN = U, TOTAL = TOT)	MALE INDIGENOUS BREED CATTLE							FEMALE INDIGENOUS BREED CATTLE							Total Indi-genous Breed Cattle (126+ 133)	Breedwise Breakup of Total Indigenous Breed Cattle				
	Under 1 year	1 to 3 years	Over 3 years (Major work basis)				Total Male Indigenous Breed Cattle (120+121+ 122+123+ 124+125)	Under 1 year	1 to 3 years	Over 3 years			Above 10 years	Total Female Indigenous Breed Cattle (127+128+ 129+130+ 131+132)		Total No. of Sahiwal	Total No. of Hariana	Total No of Siri	Total No. of Gir	Total Red Sindhi & Others
			Used for Breeding only	Mainly used for Agri-culture	Mainly used for Bullock Cart	Others				In milk	Dry	Not calved once								
1	120	121	122	123	124	125	126	127	128	129	130	131	132	133	134	135	136	137	138	139
MAHISHADAL BLOCK	298	132	0	0	0	0	430	263	254	49	22	71	0	659	1,089	105	13	0	231	376
NANDIGRAM-I BLOCK	108	25	0	0	0	0	133	120	36	34	18	6	0	214	347	68	0	0	234	45
NANDIGRAM-II BLOCK	448	48	0	1	0	0	497	602	160	130	103	26	0	1,021	1,518	0	0	0	795	723
SUTAHATA BLOCK	802	569	0	4	0	0	1,375	669	515	221	194	19	51	1,669	3,044	0	49	0	1,320	1,657
HALDIA SD R TOT :	**1,711**	**782**	**0**	**5**	**0**	**0**	**2,498**	**1,688**	**974**	**434**	**337**	**122**	**51**	**3,606**	**6,104**	**173**	**62**	**0**	**2,686**	**2,801**
HALDIA SD : U																				
HALDIA MUNICIPALITY	0	0	0	0	0	0	0	0	0	0	0	0	0	0	0	0	0	0	0	0
HALDIA SD U TOT :	**0**	**0**	**0**	**0**	**0**	**0**	**0**	**0**	**0**	**0**	**0**	**0**	**0**	**0**	**0**	**0**	**0**	**0**	**0**	**0**
HALDIA SD (R+U) TOT :	**1,711**	**782**	**0**	**5**	**0**	**0**	**2,498**	**1,688**	**974**	**434**	**337**	**122**	**51**	**3,606**	**6,104**	**173**	**62**	**0**	**2,686**	**2,801**
TAMLUK SADAR SD : R																				
CHANDIPUR BLOCK	50	5	0	0	0	0	55	101	86	15	0	0	0	202	257	27	0	0	186	27
MOYNA BLOCK	735	597	2	0	0	0	1,334	708	906	822	551	88	5	3,080	4,414	631	776	0	1,653	1,347
NANDAKUMAR BLOCK	147	70	0	0	0	0	217	337	401	70	78	30	0	916	1,133	0	0	0	712	421
PANSHKURA-I BLOCK	1,200	642	27	90	0	3	1,962	1,331	914	699	499	338	78	3,859	5,821	1,079	48	0	2,956	1,829
PANSHKURA-II BLOCK	378	249	0	0	0	0	627	295	369	409	231	20	0	1,324	1,951	142	0	0	1,048	761
SAHID MATANGANI BLOCK	151	70	0	0	0	0	221	284	407	60	43	132	0	926	1,147	189	119	0	356	352
TAMLUK BLOCK	645	39	0	0	0	0	684	692	556	160	243	296	0	1,947	2,631	392	66	0	1,495	678
TAMLUK SADAR SD R TOT :	**3,306**	**1,672**	**29**	**90**	**0**	**3**	**5,100**	**3,748**	**3,639**	**2,235**	**1,645**	**904**	**83**	**12,254**	**17,354**	**2,460**	**1,009**	**0**	**8,406**	**5,415**
TAMLUK SADAR SD : U																				
PANSKURA MUNICIPALITY	187	28	1	0	0	0	216	186	98	97	29	8	0	418	634	78	1	0	468	87
TAMLUK MUNICIPALITY	35	24	0	0	0	0	59	45	39	5	3	2	0	94	153	4	0	0	129	20
TAMLUK SADAR SD U TOT :	**222**	**52**	**1**	**0**	**0**	**0**	**275**	**231**	**137**	**102**	**32**	**10**	**0**	**512**	**787**	**82**	**1**	**0**	**597**	**107**
TAMLUK SADAR SD (R+U) TOT :	**3,528**	**1,724**	**30**	**90**	**0**	**3**	**5,375**	**3,979**	**3,776**	**2,337**	**1,677**	**914**	**83**	**12,766**	**18,141**	**2,542**	**1,010**	**0**	**9,003**	**5,522**
PURBA MEDINIPUR DIST (R) TOT :	**8,865**	**4,577**	**44**	**575**	**2**	**190**	**14,253**	**10,440**	**9,084**	**6,599**	**3,671**	**2,501**	**337**	**32,632**	**46,885**	**6,394**	**2,933**	**0**	**21,536**	**14,869**
PURBA MEDINIPUR DIST (U) TOT :	**222**	**52**	**1**	**0**	**0**	**0**	**275**	**231**	**137**	**102**	**32**	**10**	**0**	**512**	**787**	**82**	**1**	**0**	**597**	**107**
PURBA MEDINIPUR (R+U) TOT :	**9,087**	**4,629**	**45**	**575**	**2**	**190**	**14,528**	**10,671**	**9,221**	**6,701**	**3,703**	**2,511**	**337**	**33,144**	**47,672**	**6,476**	**2,934**	**0**	**22,133**	**14,976**

18th ALL INDIA LIVESTOCK CENSUS, AGRICULTURE IMPLEMENTS AND MACHINERY, FISHERY STATISTICS, WEST BENGAL

Reference Date : 15.10.2007

PURBA MEDINIPUR DISTRICT

BENGAL / NON-DESCRIPT INDIGENOUS CATTLE

DISTRICT/SD/ BLOCK/MUNICIPALITY (SUBDIVISION = SD, RURAL = R, URBAN = U, TOTAL = TOT)	MALE BENGAL / NON-DESCRIPT INDIGENOUS CATTLE							FEMALE BENGAL / NON-DESCRIPT INDIGENOUS CATTLE							Total Bengal/Non-descript Indigenous Cattle (146+153)
	Under 1 year	1 to 3 years	Over 3 years (Major work basis)				Total Male Bengal/Non-descript Indigenous Cattle (140+141+142+143+144+145)	Under 1 year	1 to 3 years	Over 3 years			Above 10 years	Total Female Bengal/Non-descript Indigenous Cattle (147+148+149+150+151+152)	
			Used for Breeding only	Mainly used for Agri-culture	Mainly used for Bullock Cart	Others				In milk	Dry	Not calved once			
1	140	141	142	143	144	145	146	147	148	149	150	151	152	153	154
CONTAI SD : R															
BHAGWANPUR-II BLOCK	4,771	5,648	45	840	0	61	11,365	7,794	11,881	11,241	10,413	4,257	608	46,194	57,559
CONTAI-I BLOCK	3,435	3,470	3	1,406	0	352	8,666	5,464	8,536	7,508	9,333	2,517	506	33,864	42,530
CONTAI-II BLOCK	3,870	5,461	180	4,154	7	231	13,903	5,265	11,599	7,487	10,360	2,691	780	38,182	52,085
CONTAI-III BLOCK	3,427	3,695	79	2,736	2	222	10,161	4,761	5,896	8,986	7,209	3,148	1,385	31,385	41,546
KHEJURI-I BLOCK	3,061	4,395	86	1,963	1	3	9,509	4,377	10,236	5,550	7,699	2,927	567	31,356	40,865
KHEJURI-II BLOCK	3,369	3,515	56	1,671	1	132	8,744	4,193	5,734	4,561	7,271	1,851	716	24,326	33,070
RAMNAGAR-I BLOCK	4,537	3,553	0	3,294	0	0	11,384	5,803	8,299	10,126	8,545	1,786	65	34,624	46,008
RAMNAGAR-II BLOCK	3,976	4,623	88	949	0	1,206	10,842	7,158	9,316	10,773	7,925	1,759	632	37,563	48,405
CONTAI SD R TOT :	**30,446**	**34,360**	**537**	**17,013**	**11**	**2,207**	**84,574**	**44,815**	**71,497**	**66,232**	**68,755**	**20,936**	**5,259**	**277,494**	**362,068**
CONTAI SD : U															
CONTAI MUNICIPALITY	435	532	2	50	0	1	1,020	587	1,105	986	786	3	15	3,482	4,502
CONTAI SD U TOT :	**435**	**532**	**2**	**50**	**0**	**1**	**1,020**	**587**	**1,105**	**986**	**786**	**3**	**15**	**3,482**	**4,502**
CONTAI SD (R+U) TOT :	**30,881**	**34,892**	**539**	**17,063**	**11**	**2,208**	**85,594**	**45,402**	**72,602**	**67,218**	**69,541**	**20,939**	**5,274**	**280,976**	**366,570**
EGRA SD : R															
BHAGWANPUR-I BLOCK	6,809	8,166	157	1,482	0	172	16,786	7,449	11,889	9,314	11,975	5,687	2,607	48,921	65,707
EGRA-I BLOCK	5,740	7,665	78	2,553	282	106	16,424	8,539	12,979	11,535	9,839	3,246	1,234	47,372	63,796
EGRA-II BLOCK	4,403	4,276	36	4,400	23	0	13,138	5,229	9,308	9,657	8,058	2,925	644	35,821	48,959
PATASHPUR-I BLOCK	5,724	5,135	60	1,268	0	35	12,222	8,617	16,708	12,972	9,018	1,198	257	48,770	60,992
PATASHPUR-II BLOCK	5,299	3,609	223	646	89	768	10,634	9,985	14,763	12,022	12,115	3,877	804	53,566	64,200
EGRA SD R TOT :	**27,975**	**28,851**	**554**	**10,349**	**394**	**1,081**	**69,204**	**39,819**	**65,647**	**55,500**	**51,005**	**16,933**	**5,546**	**234,450**	**303,654**
EGRA SD : U															
EGRA MUNICIPALITY	756	449	0	10	17	5	1,237	1,032	1,568	1,638	1,254	247	97	5,836	7,073
EGRA SD U TOT :	**756**	**449**	**0**	**10**	**17**	**5**	**1,237**	**1,032**	**1,568**	**1,638**	**1,254**	**247**	**97**	**5,836**	**7,073**
EGRA SD (R+U) TOT :	**28,731**	**29,300**	**554**	**10,359**	**411**	**1,086**	**70,441**	**40,851**	**67,215**	**57,138**	**52,259**	**17,180**	**5,643**	**240,286**	**310,727**
HALDIA SD : R															
HALDIA BLOCK	1,857	2,696	59	65	0	74	4,751	2,821	6,327	4,476	3,863	2,350	500	20,337	25,088

18th ALL INDIA LIVESTOCK CENSUS, AGRICULTURE IMPLEMENTS AND MACHINERY, FISHERY STATISTICS, WEST BENGAL

PURBA MEDINIPUR DISTRICT

Reference Date : 15.10.2007

BENGAL / NON-DESCRIPT INDIGENOUS CATTLE

DISTRICT/SD/ BLOCK/MUNICIPALITY (SUBDIVISION = SD, RURAL = R, URBAN = U, TOTAL = TOT)	MALE BENGAL / NON-DESCRIPT INDIGENOUS CATTLE							FEMALE BENGAL / NON-DESCRIPT INDIGENOUS CATTLE							Total Bengal/Non-descript Indigenous Cattle (146+153)
	Under 1 year	1 to 3 years	Over 3 years (Major work basis)				Total Male Bengal/Non-descript Indigenous Cattle (140+141+142+143+144+145)	Under 1 year	1 to 3 years	Over 3 years			Above 10 years	Total Female Bengal/Non-descript Indigenous Cattle (147+148+149+150+151+152)	
			Used for Breeding only	Mainly used for Agri-culture	Mainly used for Bullock Cart	Others				In milk	Dry	Not calved once			
1	140	141	142	143	144	145	146	147	148	149	150	151	152	153	154
MAHISHADAL BLOCK	3,125	2,523	109	395	5	35	6,192	5,764	9,627	6,013	7,969	3,084	777	33,234	39,426
NANDIGRAM-I BLOCK	2,870	2,987	16	1,544	59	0	7,476	4,178	7,920	6,470	6,918	3,242	650	29,378	36,854
NANDIGRAM-II BLOCK	2,855	1,692	56	751	0	205	5,559	6,330	7,683	4,693	7,598	2,106	77	28,487	34,046
SUTAHATA BLOCK	4,317	3,951	77	1,884	0	0	10,229	4,882	6,310	6,663	4,347	485	478	23,165	33,394
HALDIA SD R TOT :	**15,024**	**13,849**	**317**	**4,639**	**64**	**314**	**34,207**	**23,975**	**37,867**	**28,315**	**30,695**	**11,267**	**2,482**	**134,601**	**168,808**
HALDIA SD : U															
HALDIA MUNICIPALITY	1,273	2,216	6	25	0	335	3,855	2,244	4,127	4,096	4,012	1,636	213	16,328	20,183
HALDIA SD U TOT :	**1,273**	**2,216**	**6**	**25**	**0**	**335**	**3,855**	**2,244**	**4,127**	**4,096**	**4,012**	**1,636**	**213**	**16,328**	**20,183**
HALDIA SD (R+U) TOT :	**16,297**	**16,065**	**323**	**4,664**	**64**	**649**	**38,062**	**26,219**	**41,994**	**32,411**	**34,707**	**12,903**	**2,695**	**150,929**	**188,991**
TAMLUK SADAR SD : R															
CHANDIPUR BLOCK	3,783	3,641	117	1,314	19	557	9,431	7,508	10,886	9,938	8,059	3,348	132	39,871	49,302
MOYNA BLOCK	4,798	3,928	101	247	0	0	9,074	7,110	10,626	11,437	10,353	4,054	401	43,981	53,055
NANDAKUMAR BLOCK	3,440	3,433	116	59	0	7	7,055	6,389	11,389	7,841	12,111	3,529	615	41,874	48,929
PANSHKURA-I BLOCK	8,433	9,819	634	5,364	3	45	24,298	10,973	22,193	22,605	20,358	5,021	1,048	82,198	106,496
PANSHKURA-II BLOCK	5,323	3,404	78	168	0	0	8,973	8,692	12,594	15,495	7,975	1,072	395	46,223	55,196
SAHID MATANGANI BLOCK	3,168	2,424	75	41	0	11	5,719	5,381	9,389	7,510	7,490	3,497	455	33,722	39,441
TAMLUK BLOCK	2,420	1,773	19	11	0	0	4,223	4,573	8,693	7,231	9,178	1,450	521	31,646	35,869
TAMLUK SADAR SD R TOT :	**31,365**	**28,422**	**1,140**	**7,204**	**22**	**620**	**68,773**	**50,626**	**85,770**	**82,057**	**75,524**	**21,971**	**3,567**	**319,515**	**388,288**
TAMLUK SADAR SD : U															
PANSKURA MUNICIPALITY	576	281	11	225	0	21	1,114	917	1,101	1,544	960	586	60	5,168	6,282
TAMLUK MUNICIPALITY	312	306	4	2	0	15	639	475	806	910	795	507	104	3,597	4,236
TAMLUK SADAR SD U TOT :	**888**	**587**	**15**	**227**	**0**	**36**	**1,753**	**1,392**	**1,907**	**2,454**	**1,755**	**1,093**	**164**	**8,765**	**10,518**
TAMLUK SADAR SD (R+U) TOT :	**32,253**	**29,009**	**1,155**	**7,431**	**22**	**656**	**70,526**	**52,018**	**87,677**	**84,511**	**77,279**	**23,064**	**3,731**	**328,280**	**398,806**
PURBA MEDINIPUR DIST (R) TOT :	**104,810**	**105,482**	**2,548**	**39,205**	**491**	**4,222**	**256,758**	**159,235**	**260,781**	**232,104**	**225,979**	**71,107**	**16,854**	**966,060**	**1,222,818**
PURBA MEDINIPUR DIST (U) TOT :	**3,352**	**3,784**	**23**	**312**	**17**	**377**	**7,865**	**5,255**	**8,707**	**9,174**	**7,807**	**2,979**	**489**	**34,411**	**42,276**
PURBA MEDINIPUR (R+U) TOT :	**108,162**	**109,266**	**2,571**	**39,517**	**508**	**4,599**	**264,623**	**164,490**	**269,488**	**241,278**	**233,786**	**74,086**	**17,343**	**1,000,471**	**1,265,094**

18th ALL INDIA LIVESTOCK CENSUS, AGRICULTURE IMPLEMENTS AND MACHINERY, FISHERY STATISTICS, WEST BENGAL

Reference Date : 15.10.2007

PURBA MEDINIPUR DISTRICT

TOTAL INDIGENOUS CATTLE

DISTRICT/SD/ BLOCK/MUNICIPALITY (SUBDIVISION = SD, RURAL = R, URBAN = U, TOTAL = TOT)	TOTAL MALE INDIGENOUS CATTLE							TOTAL FEMALE INDIGENOUS CATTLE							Total Indigenous Cattle (161+168)
	Under 1 year (120+140)	1 to 3 years (121+141)	Over 3 years (Major work basis)				Total Male Indigenous Cattle (155+156+157+158+159+160)	Under 1 year (127+147)	1 to 3 years (128+148)	Over 3 years			Above 10 years (132+152)	Total Female Indigenous Cattle (162+163+164+165+166+167)	
			Used for Breeding only (122+142)	Mainly used for Agri-culture (123+143)	Mainly used for Bullock Cart (124+144)	Others (125+145)				In milk (129+149)	Dry (130+150)	Not calved once (131+151)			
1	155	156	157	158	159	160	161	162	163	164	165	166	167	168	169
CONTAI SD : R															
BHAGWANPUR-II BLOCK	4,933	5,721	46	848	0	63	11,611	8,118	12,267	11,627	10,491	4,288	608	47,399	59,010
CONTAI-I BLOCK	3,551	3,539	3	1,408	0	352	8,853	5,597	8,881	7,773	9,476	2,537	506	34,770	43,623
CONTAI-II BLOCK	4,309	5,583	181	4,157	7	238	14,475	5,804	12,097	7,679	10,438	2,701	780	39,499	53,974
CONTAI-III BLOCK	4,745	4,438	83	3,127	2	346	12,741	6,623	7,072	10,630	7,939	3,889	1,577	37,730	50,471
KHEJURI-I BLOCK	3,088	4,410	86	1,963	1	3	9,551	4,426	10,327	5,569	7,733	3,028	567	31,650	41,201
KHEJURI-II BLOCK	3,427	3,541	56	1,673	1	134	8,832	4,272	5,801	4,584	7,280	1,861	716	24,514	33,346
RAMNAGAR-I BLOCK	4,796	3,587	0	3,294	0	0	11,677	6,069	8,452	10,195	8,547	1,788	65	35,116	46,793
RAMNAGAR-II BLOCK	4,277	4,820	96	1,015	0	1,255	11,463	7,399	9,579	10,991	8,093	1,841	636	38,539	50,002
CONTAI SD R TOT :	**33,126**	**35,639**	**551**	**17,485**	**11**	**2,391**	**89,203**	**48,308**	**74,476**	**69,048**	**69,997**	**21,933**	**5,455**	**289,217**	**378,420**
CONTAI SD : U															
CONTAI MUNICIPALITY	435	532	2	50	0	1	1,020	587	1,105	986	786	3	15	3,482	4,502
CONTAI SD U TOT :	**435**	**532**	**2**	**50**	**0**	**1**	**1,020**	**587**	**1,105**	**986**	**786**	**3**	**15**	**3,482**	**4,502**
CONTAI SD (R+U) TOT :	**33,561**	**36,171**	**553**	**17,535**	**11**	**2,392**	**90,223**	**48,895**	**75,581**	**70,034**	**70,783**	**21,936**	**5,470**	**292,699**	**382,922**
EGRA SD : R															
BHAGWANPUR-I BLOCK	7,167	8,575	157	1,485	0	172	17,556	7,718	12,226	9,834	12,170	6,013	2,609	50,570	68,126
EGRA-I BLOCK	5,969	7,817	78	2,558	284	106	16,812	8,848	13,335	11,604	9,867	3,282	1,239	48,175	64,987
EGRA-II BLOCK	4,478	4,327	36	4,400	23	0	13,264	5,383	9,475	9,736	8,105	2,950	644	36,293	49,557
PATASHPUR-I BLOCK	5,891	5,212	60	1,268	0	36	12,467	8,879	17,001	13,039	9,072	1,218	257	49,466	61,933
PATASHPUR-II BLOCK	5,638	3,764	224	646	89	770	11,131	10,502	15,102	12,401	12,238	3,948	804	54,995	66,126
EGRA SD R TOT :	**29,143**	**29,695**	**555**	**10,357**	**396**	**1,084**	**71,230**	**41,330**	**67,139**	**56,614**	**51,452**	**17,411**	**5,553**	**239,499**	**310,729**
EGRA SD : U															
EGRA MUNICIPALITY	756	449	0	10	17	5	1,237	1,032	1,568	1,638	1,254	247	97	5,836	7,073
EGRA SD U TOT :	**756**	**449**	**0**	**10**	**17**	**5**	**1,237**	**1,032**	**1,568**	**1,638**	**1,254**	**247**	**97**	**5,836**	**7,073**
EGRA SD (R+U) TOT :	**29,899**	**30,144**	**555**	**10,367**	**413**	**1,089**	**72,467**	**42,362**	**68,707**	**58,252**	**52,706**	**17,658**	**5,650**	**245,335**	**317,802**
HALDIA SD : R															
HALDIA BLOCK	1,912	2,704	59	65	0	74	4,814	2,855	6,336	4,476	3,863	2,350	500	20,380	25,194

18th ALL INDIA LIVESTOCK CENSUS, AGRICULTURE IMPLEMENTS AND MACHINERY, FISHERY STATISTICS, WEST BENGAL

PURBA MEDINIPUR DISTRICT

Reference Date : 15.10.2007

TOTAL INDIGENOUS CATTLE

DISTRICT/SD/ BLOCK/MUNICIPALITY (SUBDIVISION = SD, RURAL = R, URBAN = U, TOTAL = TOT)	TOTAL MALE INDIGENOUS CATTLE							TOTAL FEMALE INDIGENOUS CATTLE							Total Indigenous Cattle
	Under 1 year (120+140)	1 to 3 years (121+141)	Over 3 years (Major work basis)				Total Male Indigenous Cattle (155+156+157+158+159+160)	Under 1 year (127+147)	1 to 3 years (128+148)	Over 3 years			Above 10 years (132+152)	Total Female Indigenous Cattle (162+163+164+165+166+167)	(161+168)
			Used for Breeding only (122+142)	Mainly used for Agri-culture (123+143)	Mainly used for Bullock Cart (124+144)	Others (125+145)				In milk (129+149)	Dry (130+150)	Not calved once (131+151)			
1	155	156	157	158	159	160	161	162	163	164	165	166	167	168	169
MAHISHADAL BLOCK	3,423	2,655	109	395	5	35	6,622	6,027	9,881	6,062	7,991	3,155	777	33,893	40,515
NANDIGRAM-I BLOCK	2,978	3,012	16	1,544	59	0	7,609	4,298	7,956	6,504	6,936	3,248	650	29,592	37,201
NANDIGRAM-II BLOCK	3,303	1,740	56	752	0	205	6,056	6,932	7,843	4,823	7,701	2,132	77	29,508	35,564
SUTAHATA BLOCK	5,119	4,520	77	1,888	0	0	11,604	5,551	6,825	6,884	4,541	504	529	24,834	36,438
HALDIA SD R TOT :	**16,735**	**14,631**	**317**	**4,644**	**64**	**314**	**36,705**	**25,663**	**38,841**	**28,749**	**31,032**	**11,389**	**2,533**	**138,207**	**174,912**
HALDIA SD : U															
HALDIA MUNICIPALITY	1,273	2,216	6	25	0	335	3,855	2,244	4,127	4,096	4,012	1,636	213	16,328	20,183
HALDIA SD U TOT :	**1,273**	**2,216**	**6**	**25**	**0**	**335**	**3,855**	**2,244**	**4,127**	**4,096**	**4,012**	**1,636**	**213**	**16,328**	**20,183**
HALDIA SD (R+U) TOT :	**18,008**	**16,847**	**323**	**4,669**	**64**	**649**	**40,560**	**27,907**	**42,968**	**32,845**	**35,044**	**13,025**	**2,746**	**154,535**	**195,095**
TAMLUK SADAR SD : R															
CHANDIPUR BLOCK	3,833	3,646	117	1,314	19	557	9,486	7,609	10,972	9,953	8,059	3,348	132	40,073	49,559
MOYNA BLOCK	5,533	4,525	103	247	0	0	10,408	7,818	11,532	12,259	10,904	4,142	406	47,061	57,469
NANDAKUMAR BLOCK	3,587	3,503	116	59	0	7	7,272	6,726	11,790	7,911	12,189	3,559	615	42,790	50,062
PANSHKURA-I BLOCK	9,633	10,461	661	5,454	3	48	26,260	12,304	23,107	23,304	20,857	5,359	1,126	86,057	112,317
PANSHKURA-II BLOCK	5,701	3,653	78	168	0	0	9,600	8,987	12,963	15,904	8,206	1,092	395	47,547	57,147
SAHID MATANGANI BLOCK	3,319	2,494	75	41	0	11	5,940	5,665	9,796	7,570	7,533	3,629	455	34,648	40,588
TAMLUK BLOCK	3,065	1,812	19	11	0	0	4,907	5,265	9,249	7,391	9,421	1,746	521	33,593	38,500
TAMLUK SADAR SD R TOT :	**34,671**	**30,094**	**1,169**	**7,294**	**22**	**623**	**73,873**	**54,374**	**89,409**	**84,292**	**77,169**	**22,875**	**3,650**	**331,769**	**405,642**
TAMLUK SADAR SD : U															
PANSKURA MUNICIPALITY	763	309	12	225	0	21	1,330	1,103	1,199	1,641	989	594	60	5,586	6,916
TAMLUK MUNICIPALITY	347	330	4	2	0	15	698	520	845	915	798	509	104	3,691	4,389
TAMLUK SADAR SD U TOT :	**1,110**	**639**	**16**	**227**	**0**	**36**	**2,028**	**1,623**	**2,044**	**2,556**	**1,787**	**1,103**	**164**	**9,277**	**11,305**
TAMLUK SADAR SD (R+U) TOT :	**35,781**	**30,733**	**1,185**	**7,521**	**22**	**659**	**75,901**	**55,997**	**91,453**	**86,848**	**78,956**	**23,978**	**3,814**	**341,046**	**416,947**
PURBA MEDINIPUR DIST (R) TOT :	**113,675**	**110,059**	**2,592**	**39,780**	**493**	**4,412**	**271,011**	**169,675**	**269,865**	**238,703**	**229,650**	**73,608**	**17,191**	**998,692**	**1,269,703**
PURBA MEDINIPUR DIST (U) TOT :	**3,574**	**3,836**	**24**	**312**	**17**	**377**	**8,140**	**5,486**	**8,844**	**9,276**	**7,839**	**2,989**	**489**	**34,923**	**43,063**
PURBA MEDINIPUR (R+U) TOT :	**117,249**	**113,895**	**2,616**	**40,092**	**510**	**4,789**	**279,151**	**175,161**	**278,709**	**247,979**	**237,489**	**76,597**	**17,680**	**1,033,615**	**1,312,766**

18th ALL INDIA LIVESTOCK CENSUS, AGRICULTURE IMPLEMENTS AND MACHINERY, FISHERY STATISTICS, WEST BENGAL

Reference Date : 15.10.2007

PURBA MEDINIPUR DISTRICT

INDIGENOUS BREED BUFFALO (MURRAH ETC.)

DISTRICT/SD/ BLOCK/MUNICIPALITY (SUBDIVISION = SD, RURAL = R, URBAN = U, TOTAL = TOT)	MALE INDIGENOUS BREED BUFFALO (MURRAH ETC.)							FEMALE INDIGENOUS BREED BUFFALO (MURRAH ETC.)							Total Indigenous Breed Buffalo (176+183)
	Under 1 year	1 to 3 years	Over 3 years (Major work basis)				Total Male Indigenous Breed Buffalo (170+171+172+173+174+175)	Under 1 year	1 to 3 years	Over 3 years			Above 10 years	Total Female Indigenous Breed Buffalo (177+178+179+180+181+182)	
			Used for Breeding only	Mainly used for Agri-culture	Mainly used for Bullock Cart	Others				In milk	Dry	Not calved once			
1	170	171	172	173	174	175	176	177	178	179	180	181	182	183	184
CONTAI SD : R															
BHAGWANPUR-II BLOCK	1	0	0	0	0	0	1	0	1	1	0	0	0	2	3
CONTAI-I BLOCK	0	0	0	0	0	0	0	0	0	0	0	0	0	0	0
CONTAI-II BLOCK	0	0	0	0	0	0	0	0	0	0	0	0	0	0	0
CONTAI-III BLOCK	0	0	0	8	0	0	8	0	0	0	0	0	0	0	8
KHEJURI-I BLOCK	0	0	0	0	0	0	0	0	0	0	0	0	0	0	0
KHEJURI-II BLOCK	0	0	0	0	0	0	0	0	0	0	0	0	0	0	0
RAMNAGAR-I BLOCK	0	0	0	0	0	0	0	0	0	0	0	0	0	0	0
RAMNAGAR-II BLOCK	0	0	0	2	0	0	2	0	0	0	0	0	0	0	2
CONTAI SD R TOT :	1	0	0	10	0	0	11	0	1	1	0	0	0	2	13
CONTAI SD : U															
CONTAI MUNICIPALITY	6	2	0	0	0	0	8	12	4	17	0	0	0	33	41
CONTAI SD U TOT :	6	2	0	0	0	0	8	12	4	17	0	0	0	33	41
CONTAI SD (R+U) TOT :	7	2	0	10	0	0	19	12	5	18	0	0	0	35	54
EGRA SD : R															
BHAGWANPUR-I BLOCK	0	0	1	0	0	0	1	0	3	0	0	0	0	3	4
EGRA-I BLOCK	0	0	0	2	0	0	2	0	0	0	0	0	0	0	2
EGRA-II BLOCK	0	0	0	0	0	0	0	0	0	0	0	0	0	0	0
PATASHPUR-I BLOCK	0	0	0	0	0	0	0	0	0	0	0	0	0	0	0
PATASHPUR-II BLOCK	0	0	0	0	0	0	0	0	0	0	0	0	0	0	0
EGRA SD R TOT :	0	0	1	2	0	0	3	0	3	0	0	0	0	3	6
EGRA SD : U															
EGRA MUNICIPALITY	0	0	0	0	0	0	0	0	0	0	0	0	0	0	0
EGRA SD U TOT :	0	0	0	0	0	0	0	0	0	0	0	0	0	0	0
EGRA SD (R+U) TOT :	0	0	1	2	0	0	3	0	3	0	0	0	0	3	6
HALDIA SD : R															
HALDIA BLOCK	0	0	0	0	0	0	0	0	0	0	0	0	0	0	0

18th ALL INDIA LIVESTOCK CENSUS, AGRICULTURE IMPLEMENTS AND MACHINERY, FISHERY STATISTICS, WEST BENGAL

PURBA MEDINIPUR DISTRICT

INDIGENOUS BREED BUFFALO (MURRAH ETC.)

Reference Date : 15.10.2007

DISTRICT/SD/ BLOCK/MUNICIPALITY (SUBDIVISION = SD, RURAL = R, URBAN = U, TOTAL = TOT)	MALE INDIGENOUS BREED BUFFALO (MURRAH ETC.)							FEMALE INDIGENOUS BREED BUFFALO (MURRAH ETC.)							Total Indigenous Breed Buffalo (176+183)
	Under 1 year	1 to 3 years	Over 3 years (Major work basis)				Total Male Indigenous Breed Buffalo (170+171+172+173+174+175)	Under 1 year	1 to 3 years	Over 3 years			Above 10 years	Total Female Indigenous Breed Buffalo (177+178+179+180+181+182)	
			Used for Breeding only	Mainly used for Agri-culture	Mainly used for Bullock Cart	Others				In milk	Dry	Not calved once			
1	170	171	172	173	174	175	176	177	178	179	180	181	182	183	184
MAHISHADAL BLOCK	0	0	0	0	0	0	0	0	0	0	0	0	0	0	0
NANDIGRAM-I BLOCK	0	0	0	0	0	0	0	0	0	0	0	0	0	0	0
NANDIGRAM-II BLOCK	0	0	0	0	0	0	0	0	0	0	0	0	0	0	0
SUTAHATA BLOCK	2	0	0	0	0	0	2	2	0	6	0	0	0	8	10
HALDIA SD R TOT :	**2**	**0**	**0**	**0**	**0**	**0**	**2**	**2**	**0**	**6**	**0**	**0**	**0**	**8**	**10**
HALDIA SD : U															
HALDIA MUNICIPALITY	1	0	1	0	0	0	2	1	0	6	2	2	0	11	13
HALDIA SD U TOT :	**1**	**0**	**1**	**0**	**0**	**0**	**2**	**1**	**0**	**6**	**2**	**2**	**0**	**11**	**13**
HALDIA SD (R+U) TOT :	**3**	**0**	**1**	**0**	**0**	**0**	**4**	**3**	**0**	**12**	**2**	**2**	**0**	**19**	**23**
TAMLUK SADAR SD : R															
CHANDIPUR BLOCK	0	0	0	0	0	0	0	0	0	0	0	0	0	0	0
MOYNA BLOCK	0	0	0	0	0	0	0	0	0	0	0	0	0	0	0
NANDAKUMAR BLOCK	0	0	0	0	0	0	0	0	0	0	0	0	0	0	0
PANSHKURA-I BLOCK	0	0	0	0	0	0	0	0	0	0	0	0	0	0	0
PANSHKURA-II BLOCK	0	0	0	0	0	0	0	0	0	0	0	0	0	0	0
SAHID MATANGANI BLOCK	0	0	0	0	0	0	0	0	0	0	0	0	0	0	0
TAMLUK BLOCK	0	0	0	0	0	0	0	0	0	0	0	0	0	0	0
TAMLUK SADAR SD R TOT :	**0**	**0**	**0**	**0**	**0**	**0**	**0**	**0**	**0**	**0**	**0**	**0**	**0**	**0**	**0**
TAMLUK SADAR SD : U															
PANSKURA MUNICIPALITY	1	0	0	0	0	0	1	7	0	11	1	0	0	19	20
TAMLUK MUNICIPALITY	0	0	0	0	0	0	0	0	0	0	0	0	0	0	0
TAMLUK SADAR SD U TOT :	**1**	**0**	**0**	**0**	**0**	**0**	**1**	**7**	**0**	**11**	**1**	**0**	**0**	**19**	**20**
TAMLUK SADAR SD (R+U) TOT :	**1**	**0**	**0**	**0**	**0**	**0**	**1**	**7**	**0**	**11**	**1**	**0**	**0**	**19**	**20**
PURBA MEDINIPUR DIST (R) TOT :	**3**	**0**	**1**	**12**	**0**	**0**	**16**	**2**	**4**	**7**	**0**	**0**	**0**	**13**	**29**
PURBA MEDINIPUR DIST (U) TOT :	**8**	**2**	**1**	**0**	**0**	**0**	**11**	**20**	**4**	**34**	**3**	**2**	**0**	**63**	**74**
PURBA MEDINIPUR (R+U) TOT :	**11**	**2**	**2**	**12**	**0**	**0**	**27**	**22**	**8**	**41**	**3**	**2**	**0**	**76**	**103**

18th ALL INDIA LIVESTOCK CENSUS, AGRICULTURE IMPLEMENTS AND MACHINERY, FISHERY STATISTICS, WEST BENGAL

Reference Date : 15.10.2007

PURBA MEDINIPUR DISTRICT

NON-DESCRIPT BUFFALO

DISTRICT/SD/ BLOCK/MUNICIPALITY (SUBDIVISION = SD, RURAL = R, URBAN = U, TOTAL = TOT)	MALE NON-DESCRIPT BUFFALO							FEMALE NON-DESCRIPT BUFFALO							Total Non-descript Buffalo (191+198)
	Under 1 year	1 to 3 years	Over 3 years (Major work basis)				Total Male Non-descript Buffalo (185+186+187+188+189+190)	Under 1 year	1 to 3 years	Over 3 years			Above 10 years	Total Female Non-descript Buffalo (192+193+194+195+196+197)	
			Used for Breeding only	Mainly used for Agri-culture	Mainly used for Bullock Cart	Others				In milk	Dry	Not calved once			
1	185	186	187	188	189	190	191	192	193	194	195	196	197	198	199
CONTAI SD : R															
BHAGWANPUR-II BLOCK	0	0	0	0	0	0	0	0	0	0	0	0	0	0	0
CONTAI-I BLOCK	0	0	0	0	0	0	0	0	0	0	0	0	0	0	0
CONTAI-II BLOCK	0	0	0	0	0	0	0	0	0	0	0	0	0	0	0
CONTAI-III BLOCK	0	2	0	4	0	0	6	0	0	0	0	0	0	0	6
KHEJURI-I BLOCK	0	0	0	0	0	0	0	0	0	0	0	0	0	0	0
KHEJURI-II BLOCK	0	0	0	0	0	0	0	0	0	0	0	0	0	0	0
RAMNAGAR-I BLOCK	0	0	0	0	0	0	0	0	0	0	0	0	0	0	0
RAMNAGAR-II BLOCK	1	3	0	6	0	0	10	3	0	4	1	2	0	10	20
CONTAI SD R TOT :	**1**	**5**	**0**	**10**	**0**	**0**	**16**	**3**	**0**	**4**	**1**	**2**	**0**	**10**	**26**
CONTAI SD : U															
CONTAI MUNICIPALITY	0	0	0	0	0	0	0	0	0	0	0	0	0	0	0
CONTAI SD U TOT :	**0**	**0**	**0**	**0**	**0**	**0**	**0**	**0**	**0**	**0**	**0**	**0**	**0**	**0**	**0**
CONTAI SD (R+U) TOT :	**1**	**5**	**0**	**10**	**0**	**0**	**16**	**3**	**0**	**4**	**1**	**2**	**0**	**10**	**26**
EGRA SD : R															
BHAGWANPUR-I BLOCK	0	0	0	0	0	0	0	0	0	0	0	0	0	0	0
EGRA-I BLOCK	0	0	0	0	0	0	0	0	0	0	0	0	0	0	0
EGRA-II BLOCK	0	0	0	0	0	0	0	0	0	0	0	0	0	0	0
PATASHPUR-I BLOCK	0	0	0	0	0	0	0	0	0	0	0	0	0	0	0
PATASHPUR-II BLOCK	0	0	0	2	0	0	2	0	0	0	0	0	0	0	2
EGRA SD R TOT :	**0**	**0**	**0**	**2**	**0**	**0**	**2**	**0**	**0**	**0**	**0**	**0**	**0**	**0**	**2**
EGRA SD : U															
EGRA MUNICIPALITY	0	0	0	0	0	0	0	0	0	0	0	0	0	0	0
EGRA SD U TOT :	**0**	**0**	**0**	**0**	**0**	**0**	**0**	**0**	**0**	**0**	**0**	**0**	**0**	**0**	**0**
EGRA SD (R+U) TOT :	**0**	**0**	**0**	**2**	**0**	**0**	**2**	**0**	**0**	**0**	**0**	**0**	**0**	**0**	**2**
HALDIA SD : R															
HALDIA BLOCK	47	146	0	0	0	60	253	48	120	76	26	46	0	316	569

18th ALL INDIA LIVESTOCK CENSUS, AGRICULTURE IMPLEMENTS AND MACHINERY, FISHERY STATISTICS, WEST BENGAL

Reference Date : 15.10.2007

PURBA MEDINIPUR DISTRICT

NON-DESCRIPT BUFFALO

DISTRICT/SD/ BLOCK/MUNICIPALITY (SUBDIVISION = SD, RURAL = R, URBAN = U, TOTAL = TOT)	MALE NON-DESCRIPT BUFFALO							FEMALE NON-DESCRIPT BUFFALO							Total Non-descript Buffalo (191+198)
	Under 1 year	1 to 3 years	Over 3 years (Major work basis)				Total Male Non-descript Buffalo (185+186+187+188+189+190)	Under 1 year	1 to 3 years	Over 3 years			Above 10 years	Total Female Non-descript Buffalo (192+193+194+195+196+197)	
			Used for Breeding only	Mainly used for Agri-culture	Mainly used for Bullock Cart	Others				In milk	Dry	Not calved once			
1	185	186	187	188	189	190	191	192	193	194	195	196	197	198	199
MAHISHADAL BLOCK	0	0	0	0	0	0	0	0	0	0	0	0	0	0	0
NANDIGRAM-I BLOCK	0	0	0	0	0	0	0	0	0	0	0	0	0	0	0
NANDIGRAM-II BLOCK	0	0	0	0	0	0	0	1	1	2	0	0	0	4	4
SUTAHATA BLOCK	5	4	3	0	0	0	12	7	3	4	5	7	4	30	42
HALDIA SD R TOT :	**52**	**150**	**3**	**0**	**0**	**60**	**265**	**56**	**124**	**82**	**31**	**53**	**4**	**350**	**615**
HALDIA SD : U															
HALDIA MUNICIPALITY	0	0	0	0	0	0	0	0	0	0	0	0	0	0	0
HALDIA SD U TOT :	**0**	**0**	**0**	**0**	**0**	**0**	**0**	**0**	**0**	**0**	**0**	**0**	**0**	**0**	**0**
HALDIA SD (R+U) TOT :	**52**	**150**	**3**	**0**	**0**	**60**	**265**	**56**	**124**	**82**	**31**	**53**	**4**	**350**	**615**
TAMLUK SADAR SD : R															
CHANDIPUR BLOCK	0	0	0	0	0	0	0	0	0	0	0	0	0	0	0
MOYNA BLOCK	0	0	0	0	0	0	0	0	1	0	0	0	0	1	1
NANDAKUMAR BLOCK	0	0	0	0	0	0	0	0	0	0	0	0	0	0	0
PANSHKURA-I BLOCK	0	0	0	0	0	0	0	0	3	0	0	0	0	3	3
PANSHKURA-II BLOCK	4	0	0	0	0	0	4	5	8	25	5	0	0	43	47
SAHID MATANGANI BLOCK	0	0	0	0	0	0	0	1	0	1	1	0	0	3	3
TAMLUK BLOCK	0	0	0	0	0	0	0	0	0	0	0	0	0	0	0
TAMLUK SADAR SD R TOT :	**4**	**0**	**0**	**0**	**0**	**0**	**4**	**6**	**12**	**26**	**6**	**0**	**0**	**50**	**54**
TAMLUK SADAR SD : U															
PANSKURA MUNICIPALITY	0	0	0	0	0	0	0	0	0	0	0	0	0	0	0
TAMLUK MUNICIPALITY	0	0	0	0	0	0	0	0	0	0	0	0	0	0	0
TAMLUK SADAR SD U TOT :	**0**	**0**	**0**	**0**	**0**	**0**	**0**	**0**	**0**	**0**	**0**	**0**	**0**	**0**	**0**
TAMLUK SADAR SD (R+U) TOT :	**4**	**0**	**0**	**0**	**0**	**0**	**4**	**6**	**12**	**26**	**6**	**0**	**0**	**50**	**54**
PURBA MEDINIPUR DIST (R) TOT :	**57**	**155**	**3**	**12**	**0**	**60**	**287**	**65**	**136**	**112**	**38**	**55**	**4**	**410**	**697**
PURBA MEDINIPUR DIST (U) TOT :	**0**	**0**	**0**	**0**	**0**	**0**	**0**	**0**	**0**	**0**	**0**	**0**	**0**	**0**	**0**
PURBA MEDINIPUR (R+U) TOT :	**57**	**155**	**3**	**12**	**0**	**60**	**287**	**65**	**136**	**112**	**38**	**55**	**4**	**410**	**697**

18th ALL INDIA LIVESTOCK CENSUS, AGRICULTURE IMPLEMENTS AND MACHINERY, FISHERY STATISTICS, WEST BENGAL

Reference Date : 15.10.2007

PURBA MEDINIPUR DISTRICT

TOTAL BUFFALO

DISTRICT/SD/ BLOCK/MUNICIPALITY (SUBDIVISION = SD, RURAL = R, URBAN = U, TOTAL = TOT)	TOTAL MALE BUFFALO							TOTAL FEMALE BUFFALO							Total Buffalo (206+ 213)	Total Yak	Total Mithun
	Under 1 year (170+ 185)	1 to 3 years (171+ 186)	Over 3 years (Major work basis)				Total Male Buffalo (176+ 191)	Under 1 year (177+ 192)	1 to 3 years (178+ 193)	Over 3 years			Above 10 years (182+ 197)	Total Female Buffalo (183+ 198)			
			Used for Breeding only (172+ 187)	Mainly used for Agri-culture (173+ 188)	Mainly used for Bullock Cart (174+ 189)	Others (175+ 190)				In milk (179+ 194)	Dry (180+ 195)	Not calved once (181+ 196)					
1	200	201	202	203	204	205	206	207	208	209	210	211	212	213	214	215	216
CONTAI SD : R																	
BHAGWANPUR-II BLOCK	1	0	0	0	0	0	1	0	1	1	0	0	0	2	3	0	0
CONTAI-I BLOCK	0	0	0	0	0	0	0	0	0	0	0	0	0	0	0	0	0
CONTAI-II BLOCK	0	0	0	0	0	0	0	0	0	0	0	0	0	0	0	0	0
CONTAI-III BLOCK	0	2	0	12	0	0	14	0	0	0	0	0	0	0	14	0	0
KHEJURI-I BLOCK	0	0	0	0	0	0	0	0	0	0	0	0	0	0	0	0	0
KHEJURI-II BLOCK	0	0	0	0	0	0	0	0	0	0	0	0	0	0	0	0	0
RAMNAGAR-I BLOCK	0	0	0	0	0	0	0	0	0	0	0	0	0	0	0	0	0
RAMNAGAR-II BLOCK	1	3	0	8	0	0	12	3	0	4	1	2	0	10	22	0	0
CONTAI SD R TOT :	**2**	**5**	**0**	**20**	**0**	**0**	**27**	**3**	**1**	**5**	**1**	**2**	**0**	**12**	**39**	**0**	**0**
CONTAI SD : U																	
CONTAI MUNICIPALITY	6	2	0	0	0	0	8	12	4	17	0	0	0	33	41	0	0
CONTAI SD U TOT :	**6**	**2**	**0**	**0**	**0**	**0**	**8**	**12**	**4**	**17**	**0**	**0**	**0**	**33**	**41**	**0**	**0**
CONTAI SD (R+U) TOT :	**8**	**7**	**0**	**20**	**0**	**0**	**35**	**15**	**5**	**22**	**1**	**2**	**0**	**45**	**80**	**0**	**0**
EGRA SD : R																	
BHAGWANPUR-I BLOCK	0	0	1	0	0	0	1	0	3	0	0	0	0	3	4	0	0
EGRA-I BLOCK	0	0	0	2	0	0	2	0	0	0	0	0	0	0	2	0	0
EGRA-II BLOCK	0	0	0	0	0	0	0	0	0	0	0	0	0	0	0	0	0
PATASHPUR-I BLOCK	0	0	0	0	0	0	0	0	0	0	0	0	0	0	0	0	0
PATASHPUR-II BLOCK	0	0	0	2	0	0	2	0	0	0	0	0	0	0	2	0	0
EGRA SD R TOT :	**0**	**0**	**1**	**4**	**0**	**0**	**5**	**0**	**3**	**0**	**0**	**0**	**0**	**3**	**8**	**0**	**0**
EGRA SD : U																	
EGRA MUNICIPALITY	0	0	0	0	0	0	0	0	0	0	0	0	0	0	0	0	0
EGRA SD U TOT :	**0**	**0**	**0**	**0**	**0**	**0**	**0**	**0**	**0**	**0**	**0**	**0**	**0**	**0**	**0**	**0**	**0**
EGRA SD (R+U) TOT :	**0**	**0**	**1**	**4**	**0**	**0**	**5**	**0**	**3**	**0**	**0**	**0**	**0**	**3**	**8**	**0**	**0**
HALDIA SD : R																	
HALDIA BLOCK	47	146	0	0	0	60	253	48	120	76	26	46	0	316	569	0	0

18th ALL INDIA LIVESTOCK CENSUS, AGRICULTURE IMPLEMENTS AND MACHINERY, FISHERY STATISTICS, WEST BENGAL

Reference Date : 15.10.2007

PURBA MEDINIPUR DISTRICT

TOTAL BUFFALO

DISTRICT/SD/ BLOCK/MUNICIPALITY (SUBDIVISION = SD, RURAL = R, URBAN = U, TOTAL = TOT)	TOTAL MALE BUFFALO							TOTAL FEMALE BUFFALO							Total Buffalo (206+ 213)	Total Yak	Total Mithun
	Under 1 year (170+ 185)	1 to 3 years (171+ 186)	Over 3 years (Major work basis)				Total Male Buffalo (176+ 191)	Under 1 year (177+ 192)	1 to 3 years (178+ 193)	Over 3 years			Above 10 years (182+ 197)	Total Female Buffalo (183+ 198)			
			Used for Breeding only (172+ 187)	Mainly used for Agri-culture (173+ 188)	Mainly used for Bullock Cart (174+ 189)	Others (175+ 190)				In milk (179+ 194)	Dry (180+ 195)	Not calved once (181+ 196)					
1	200	201	202	203	204	205	206	207	208	209	210	211	212	213	214	215	216
MAHISHADAL BLOCK	0	0	0	0	0	0	0	0	0	0	0	0	0	0	0	0	0
NANDIGRAM-I BLOCK	0	0	0	0	0	0	0	0	0	0	0	0	0	0	0	0	0
NANDIGRAM-II BLOCK	0	0	0	0	0	0	0	1	1	2	0	0	0	4	4	0	0
SUTAHATA BLOCK	7	4	3	0	0	0	14	9	3	10	5	7	4	38	52	0	0
HALDIA SD R TOT :	**54**	**150**	**3**	**0**	**0**	**60**	**267**	**58**	**124**	**88**	**31**	**53**	**4**	**358**	**625**	**0**	**0**
HALDIA SD : U																	
HALDIA MUNICIPALITY	1	0	1	0	0	0	2	1	0	6	2	2	0	11	13	0	0
HALDIA SD U TOT :	**1**	**0**	**1**	**0**	**0**	**0**	**2**	**1**	**0**	**6**	**2**	**2**	**0**	**11**	**13**	**0**	**0**
HALDIA SD (R+U) TOT :	**55**	**150**	**4**	**0**	**0**	**60**	**269**	**59**	**124**	**94**	**33**	**55**	**4**	**369**	**638**	**0**	**0**
TAMLUK SADAR SD : R																	
CHANDIPUR BLOCK	0	0	0	0	0	0	0	0	0	0	0	0	0	0	0	0	0
MOYNA BLOCK	0	0	0	0	0	0	0	0	1	0	0	0	0	1	1	0	0
NANDAKUMAR BLOCK	0	0	0	0	0	0	0	0	0	0	0	0	0	0	0	0	0
PANSHKURA-I BLOCK	0	0	0	0	0	0	0	0	3	0	0	0	0	3	3	0	0
PANSHKURA-II BLOCK	4	0	0	0	0	0	4	5	8	25	5	0	0	43	47	0	0
SAHID MATANGANI BLOCK	0	0	0	0	0	0	0	1	0	1	1	0	0	3	3	0	0
TAMLUK BLOCK	0	0	0	0	0	0	0	0	0	0	0	0	0	0	0	0	0
TAMLUK SADAR SD R TOT :	**4**	**0**	**0**	**0**	**0**	**0**	**4**	**6**	**12**	**26**	**6**	**0**	**0**	**50**	**54**	**0**	**0**
TAMLUK SADAR SD : U																	
PANSKURA MUNICIPALITY	1	0	0	0	0	0	1	7	0	11	1	0	0	19	20	0	0
TAMLUK MUNICIPALITY	0	0	0	0	0	0	0	0	0	0	0	0	0	0	0	0	0
TAMLUK SADAR SD U TOT :	**1**	**0**	**0**	**0**	**0**	**0**	**1**	**7**	**0**	**11**	**1**	**0**	**0**	**19**	**20**	**0**	**0**
TAMLUK SADAR SD (R+U) TOT :	**5**	**0**	**0**	**0**	**0**	**0**	**5**	**13**	**12**	**37**	**7**	**0**	**0**	**69**	**74**	**0**	**0**
PURBA MEDINIPUR DIST (R) TOT :	**60**	**155**	**4**	**24**	**0**	**60**	**303**	**67**	**140**	**119**	**38**	**55**	**4**	**423**	**726**	**0**	**0**
PURBA MEDINIPUR DIST (U) TOT :	**8**	**2**	**1**	**0**	**0**	**0**	**11**	**20**	**4**	**34**	**3**	**2**	**0**	**63**	**74**	**0**	**0**
PURBA MEDINIPUR (R+U) TOT :	**68**	**157**	**5**	**24**	**0**	**60**	**314**	**87**	**144**	**153**	**41**	**57**	**4**	**486**	**800**	**0**	**0**

18th ALL INDIA LIVESTOCK CENSUS, AGRICULTURE IMPLEMENTS AND MACHINERY, FISHERY STATISTICS, WEST BENGAL

Reference Date : 15.10.2007

PURBA MEDINIPUR DISTRICT

SHEEP

DISTRICT/SD/ BLOCK/MUNICIPALITY (SUBDIVISION = SD, RURAL = R, URBAN = U, TOTAL = TOT)	Utilisation of Milk (Daily Kg.) by the Milk Producer					CROSS-BRED SHEEP							GAROLE BREED INDIGENOUS SHEEP						
	Consumed as fluid milk by the producer household (Daily Kg.)	Sold as fluid milk (Daily Kg.)			Converted into milk products (Daily Kg.)	MALE			FEMALE			Total Cross-bred Sheep (224+227)	MALE			FEMALE			Total Garole Breed Indi-genous Sheep (231+234)
		Direct to Con-sumer	Through Cooper-ative	To Middle man		Upto 6 months	6 months & above	Total Male (222+223)	Upto 6 months	6 months & above	Total Female (225+226)		Upto 6 months	6 months & above	Total Male (229+230)	Upto 6 months	6 months & above	Total Female (232+233)	
1	217	218	219	220	221	222	223	224	225	226	227	228	229	230	231	232	233	234	235
CONTAI SD : R																			
BHAGWANPUR-II BLOCK	15,666	12,231	0	8,132	2,380	0	0	0	0	0	0	0	0	0	0	0	0	0	0
CONTAI-I BLOCK	7,112	11,186	0	1,257	531	0	0	0	0	0	0	0	37	31	68	54	76	130	198
CONTAI-II BLOCK	6,127	6,520	0	1,931	310	0	0	0	0	0	0	0	49	48	97	71	160	231	328
CONTAI-III BLOCK	13,249	13,100	0	0	156	0	0	0	0	0	0	0	77	132	209	143	527	670	879
KHEJURI-I BLOCK	7,012	3,382	0	2,128	569	0	0	0	0	0	0	0	89	100	189	154	202	356	545
KHEJURI-II BLOCK	2,716	2,172	0	450	53	0	0	0	0	0	0	0	980	922	1,902	1,270	1,848	3,118	5,020
RAMNAGAR-I BLOCK	9,972	11,575	0	108	1,584	0	0	0	0	0	0	0	92	80	172	75	109	184	356
RAMNAGAR-II BLOCK	9,220	8,288	47	2,391	815	0	0	0	0	0	0	0	7	0	7	2	11	13	20
CONTAI SD R TOT :	**71,074**	**68,454**	**47**	**16,397**	**6,398**	**0**	**0**	**0**	**0**	**0**	**0**	**0**	**1,331**	**1,313**	**2,644**	**1,769**	**2,933**	**4,702**	**7,346**
CONTAI SD : U																			
CONTAI MUNICIPALITY	909	1,335	9	0	0	0	0	0	0	0	0	0	0	0	0	0	0	0	0
CONTAI SD U TOT :	**909**	**1,335**	**9**	**0**	**0**	**0**	**0**	**0**	**0**	**0**	**0**	**0**	**0**	**0**	**0**	**0**	**0**	**0**	**0**
CONTAI SD (R+U) TOT :	**71,983**	**69,789**	**56**	**16,397**	**6,398**	**0**	**0**	**0**	**0**	**0**	**0**	**0**	**1,331**	**1,313**	**2,644**	**1,769**	**2,933**	**4,702**	**7,346**
EGRA SD : R																			
BHAGWANPUR-I BLOCK	8,328	8,914	10	2,713	740	3	4	7	2	7	9	16	21	23	44	39	32	71	115
EGRA-I BLOCK	7,549	11,011	0	771	0	0	0	0	0	0	0	0	185	165	350	195	291	486	836
EGRA-II BLOCK	9,257	6,819	0	3,783	441	0	0	0	0	0	0	0	37	25	62	38	55	93	155
PATASHPUR-I BLOCK	11,101	10,198	0	8,777	149	0	1	1	0	0	0	1	0	2	2	0	8	8	10
PATASHPUR-II BLOCK	8,761	3,485	0	15,654	0	0	0	0	0	0	0	0	137	137	274	173	215	388	662
EGRA SD R TOT :	**44,996**	**40,427**	**10**	**31,698**	**1,330**	**3**	**5**	**8**	**2**	**7**	**9**	**17**	**380**	**352**	**732**	**445**	**601**	**1,046**	**1,778**
EGRA SD : U																			
EGRA MUNICIPALITY	1,565	1,215	0	12	0	0	0	0	0	0	0	0	32	32	64	60	139	199	263
EGRA SD U TOT :	**1,565**	**1,215**	**0**	**12**	**0**	**0**	**0**	**0**	**0**	**0**	**0**	**0**	**32**	**32**	**64**	**60**	**139**	**199**	**263**
EGRA SD (R+U) TOT :	**46,561**	**41,642**	**10**	**31,710**	**1,330**	**3**	**5**	**8**	**2**	**7**	**9**	**17**	**412**	**384**	**796**	**505**	**740**	**1,245**	**2,041**
HALDIA SD : R																			
HALDIA BLOCK	3,925	2,546	0	1,627	960	0	0	0	0	0	0	0	83	143	226	122	230	352	578

18th ALL INDIA LIVESTOCK CENSUS, AGRICULTURE IMPLEMENTS AND MACHINERY, FISHERY STATISTICS, WEST BENGAL

Reference Date : 15.10.2007

PURBA MEDINIPUR DISTRICT

SHEEP

DISTRICT/SD/ BLOCK/MUNICIPALITY (SUBDIVISION = SD, RURAL = R, URBAN = U, TOTAL = TOT)	Utilisation of Milk (Daily Kg.) by the Milk Producer					CROSS-BRED SHEEP							GAROLE BREED INDIGENOUS SHEEP						
	Consumed as fluid milk by the producer household (Daily Kg.)	Sold as fluid milk (Daily Kg.)			Converted into milk products (Daily Kg.)	MALE			FEMALE			Total Cross-bred Sheep (224+227)	MALE			FEMALE			Total Garole Breed Indi-genous Sheep (231+234)
		Direct to Con-sumer	Through Cooper-ative	To Middle man		Upto 6 months	6 months & above	Total Male (222+223)	Upto 6 months	6 months & above	Total Female (225+226)		Upto 6 months	6 months & above	Total Male (229+230)	Upto 6 months	6 months & above	Total Female (232+233)	
1	217	218	219	220	221	222	223	224	225	226	227	228	229	230	231	232	233	234	235
MAHISHADAL BLOCK	7,737	5,641	443	3,751	149	0	0	0	0	0	0	0	0	0	0	0	0	0	0
NANDIGRAM-I BLOCK	6,170	6,070	0	125	344	0	0	0	0	0	0	0	290	186	476	344	495	839	1,315
NANDIGRAM-II BLOCK	3,354	5,621	0	2,379	32	0	0	0	0	0	0	0	98	65	163	146	251	397	560
SUTAHATA BLOCK	8,448	4,392	457	863	364	0	0	0	0	0	0	0	0	0	0	0	0	0	0
HALDIA SD R TOT :	**29,634**	**24,270**	**900**	**8,745**	**1,849**	**0**	**0**	**0**	**0**	**0**	**0**	**0**	**471**	**394**	**865**	**612**	**976**	**1,588**	**2,453**
HALDIA SD : U																			
HALDIA MUNICIPALITY	2,222	4,484	0	1,449	0	0	0	0	0	0	0	0	0	0	0	0	0	0	0
HALDIA SD U TOT :	**2,222**	**4,484**	**0**	**1,449**	**0**	**0**	**0**	**0**	**0**	**0**	**0**	**0**	**0**	**0**	**0**	**0**	**0**	**0**	**0**
HALDIA SD (R+U) TOT :	**31,856**	**28,754**	**900**	**10,194**	**1,849**	**0**	**0**	**0**	**0**	**0**	**0**	**0**	**471**	**394**	**865**	**612**	**976**	**1,588**	**2,453**
TAMLUK SADAR SD : R																			
CHANDIPUR BLOCK	8,236	12,855	0	901	527	0	0	0	0	0	0	0	0	0	0	0	2	2	2
MOYNA BLOCK	14,441	12,856	1,144	12,792	395	0	0	0	0	0	0	0	14	4	18	6	7	13	31
NANDAKUMAR BLOCK	6,989	9,774	0	3,271	0	0	0	0	0	0	0	0	13	18	31	25	41	66	97
PANSHKURA-I BLOCK	25,262	13,169	4,483	27,773	415	2	6	8	2	5	7	15	0	0	0	0	0	0	0
PANSHKURA-II BLOCK	23,000	4,090	6,727	16,680	5	0	0	0	0	0	0	0	0	0	0	0	0	0	0
SAHID MATANGANI BLOCK	7,957	6,228	0	3,954	298	0	0	0	0	0	0	0	0	0	0	1	1	2	2
TAMLUK BLOCK	9,554	18,074	326	3,661	41	0	0	0	0	0	0	0	0	0	0	0	0	0	0
TAMLUK SADAR SD R TOT :	**95,439**	**77,046**	**12,680**	**69,032**	**1,681**	**2**	**6**	**8**	**2**	**5**	**7**	**15**	**27**	**22**	**49**	**32**	**51**	**83**	**132**
TAMLUK SADAR SD : U																			
PANSKURA MUNICIPALITY	1,683	1,565	0	1,278	121	0	0	0	0	0	0	0	0	0	0	0	0	0	0
TAMLUK MUNICIPALITY	943	1,540	54	768	266	0	0	0	0	0	0	0	0	0	0	0	0	0	0
TAMLUK SADAR SD U TOT :	**2,626**	**3,105**	**54**	**2,046**	**387**	**0**	**0**	**0**	**0**	**0**	**0**	**0**	**0**	**0**	**0**	**0**	**0**	**0**	**0**
TAMLUK SADAR SD (R+U) TOT :	**98,065**	**80,151**	**12,734**	**71,078**	**2,068**	**2**	**6**	**8**	**2**	**5**	**7**	**15**	**27**	**22**	**49**	**32**	**51**	**83**	**132**
PURBA MEDINIPUR DIST (R) TOT :	**241,143**	**210,197**	**13,637**	**125,872**	**11,258**	**5**	**11**	**16**	**4**	**12**	**16**	**32**	**2,209**	**2,081**	**4,290**	**2,858**	**4,561**	**7,419**	**11,709**
PURBA MEDINIPUR DIST (U) TOT :	**7,322**	**10,139**	**63**	**3,507**	**387**	**0**	**0**	**0**	**0**	**0**	**0**	**0**	**32**	**32**	**64**	**60**	**139**	**199**	**263**
PURBA MEDINIPUR (R+U) TOT :	**248,465**	**220,336**	**13,700**	**129,379**	**11,645**	**5**	**11**	**16**	**4**	**12**	**16**	**32**	**2,241**	**2,113**	**4,354**	**2,918**	**4,700**	**7,618**	**11,972**

18th ALL INDIA LIVESTOCK CENSUS, AGRICULTURE IMPLEMENTS AND MACHINERY, FISHERY STATISTICS, WEST BENGAL

PURBA MEDINIPUR DISTRICT

Reference Date : 15.10.2007

SHEEP

DISTRICT/SD/ BLOCK/MUNICIPALITY (SUBDIVISION = SD, RURAL = R, URBAN = U, TOTAL = TOT)	BANAPALA BREED INDIGENOUS SHEEP							OTHER BREED INDIGENOUS SHEEP (CHOTTANAGPURI, SHAHABADI ETC.)							Total Sheep (228+235+242+249)
	MALE			FEMALE			Total Banapala Breed Indigenous Sheep (238+241)	MALE			FEMALE			Total Other Breed Indigenous Sheep (245+248)	
	Upto 6 months	6 months & above	Total Male (236+237)	Upto 6 months	6 months & above	Total Female (239+240)		Upto 6 months	6 months & above	Total Male (243+244)	Upto 6 months	6 months & above	Total Female (246+247)		
1	236	237	238	239	240	241	242	243	244	245	246	247	248	249	250
CONTAI SD : R															
BHAGWANPUR-II BLOCK	28	0	28	30	31	61	89	5	9	14	8	14	22	36	125
CONTAI-I BLOCK	12	8	20	19	18	37	57	12	10	22	10	13	23	45	300
CONTAI-II BLOCK	2	1	3	2	4	6	9	73	59	132	71	63	134	266	603
CONTAI-III BLOCK	86	116	202	121	206	327	529	2	80	82	18	63	81	163	1,571
KHEJURI-I BLOCK	0	0	0	0	0	0	0	0	0	0	0	0	0	0	545
KHEJURI-II BLOCK	0	0	0	0	0	0	0	0	0	0	0	0	0	0	5,020
RAMNAGAR-I BLOCK	0	0	0	0	0	0	0	0	3	3	6	4	10	13	369
RAMNAGAR-II BLOCK	21	16	37	32	43	75	112	2	1	3	3	1	4	7	139
CONTAI SD R TOT :	**149**	**141**	**290**	**204**	**302**	**506**	**796**	**94**	**162**	**256**	**116**	**158**	**274**	**530**	**8,672**
CONTAI SD : U															
CONTAI MUNICIPALITY	0	1	1	0	8	8	9	9	8	17	9	13	22	39	48
CONTAI SD U TOT :	**0**	**1**	**1**	**0**	**8**	**8**	**9**	**9**	**8**	**17**	**9**	**13**	**22**	**39**	**48**
CONTAI SD (R+U) TOT :	**149**	**142**	**291**	**204**	**310**	**514**	**805**	**103**	**170**	**273**	**125**	**171**	**296**	**569**	**8,720**
EGRA SD : R															
BHAGWANPUR-I BLOCK	2	5	7	2	5	7	14	0	0	0	0	0	0	0	145
EGRA-I BLOCK	706	536	1,242	882	845	1,727	2,969	0	0	0	0	0	0	0	3,805
EGRA-II BLOCK	158	97	255	138	180	318	573	16	15	31	17	18	35	66	794
PATASHPUR-I BLOCK	2	0	2	0	2	2	4	0	1	1	0	3	3	4	19
PATASHPUR-II BLOCK	52	34	86	60	91	151	237	37	29	66	40	49	89	155	1,054
EGRA SD R TOT :	**920**	**672**	**1,592**	**1,082**	**1,123**	**2,205**	**3,797**	**53**	**45**	**98**	**57**	**70**	**127**	**225**	**5,817**
EGRA SD : U															
EGRA MUNICIPALITY	0	0	0	0	0	0	0	0	0	0	0	0	0	0	263
EGRA SD U TOT :	**0**	**0**	**0**	**0**	**0**	**0**	**0**	**0**	**0**	**0**	**0**	**0**	**0**	**0**	**263**
EGRA SD (R+U) TOT :	**920**	**672**	**1,592**	**1,082**	**1,123**	**2,205**	**3,797**	**53**	**45**	**98**	**57**	**70**	**127**	**225**	**6,080**
HALDIA SD : R															
HALDIA BLOCK	0	0	0	0	0	0	0	0	0	0	0	0	0	0	578

18th ALL INDIA LIVESTOCK CENSUS, AGRICULTURE IMPLEMENTS AND MACHINERY, FISHERY STATISTICS, WEST BENGAL

Reference Date : 15.10.2007

PURBA MEDINIPUR DISTRICT

SHEEP

DISTRICT/SD/ BLOCK/MUNICIPALITY (SUBDIVISION = SD, RURAL = R, URBAN = U, TOTAL = TOT)	BANAPALA BREED INDIGENOUS SHEEP							OTHER BREED INDIGENOUS SHEEP (CHOTTANAGPURI, SHAHABADI ETC.)							Total Sheep (228+235+242+249)
	MALE			FEMALE			Total Banapala Breed Indigenous Sheep (238+241)	MALE			FEMALE			Total Other Breed Indigenous Sheep (245+248)	
	Upto 6 months	6 months & above	Total Male (236+237)	Upto 6 months	6 months & above	Total Female (239+240)		Upto 6 months	6 months & above	Total Male (243+244)	Upto 6 months	6 months & above	Total Female (246+247)		
1	236	237	238	239	240	241	242	243	244	245	246	247	248	249	250
MAHISHADAL BLOCK	6	0	6	3	12	15	21	0	0	0	0	0	0	0	21
NANDIGRAM-I BLOCK	213	141	354	303	435	738	1,092	0	0	0	0	0	0	0	2,407
NANDIGRAM-II BLOCK	0	0	0	0	0	0	0	0	0	0	0	0	0	0	560
SUTAHATA BLOCK	0	0	0	0	0	0	0	0	0	0	0	0	0	0	0
HALDIA SD R TOT :	**219**	**141**	**360**	**306**	**447**	**753**	**1,113**	**0**	**0**	**0**	**0**	**0**	**0**	**0**	**3,566**
HALDIA SD : U															
HALDIA MUNICIPALITY	7	3	10	5	11	16	26	0	0	0	0	0	0	0	26
HALDIA SD U TOT :	**7**	**3**	**10**	**5**	**11**	**16**	**26**	**0**	**0**	**0**	**0**	**0**	**0**	**0**	**26**
HALDIA SD (R+U) TOT :	**226**	**144**	**370**	**311**	**458**	**769**	**1,139**	**0**	**0**	**0**	**0**	**0**	**0**	**0**	**3,592**
TAMLUK SADAR SD : R															
CHANDIPUR BLOCK	6	6	12	8	12	20	32	5	3	8	8	7	15	23	57
MOYNA BLOCK	2	4	6	3	4	7	13	0	0	0	0	0	0	0	44
NANDAKUMAR BLOCK	4	8	12	5	8	13	25	1	0	1	1	2	3	4	126
PANSHKURA-I BLOCK	0	1	1	2	0	2	3	32	30	62	39	41	80	142	160
PANSHKURA-II BLOCK	3	5	8	4	7	11	19	0	0	0	0	0	0	0	19
SAHID MATANGANI BLOCK	0	0	0	0	0	0	0	0	0	0	0	0	0	0	2
TAMLUK BLOCK	0	0	0	1	0	1	1	5	9	14	10	17	27	41	42
TAMLUK SADAR SD R TOT :	**15**	**24**	**39**	**23**	**31**	**54**	**93**	**43**	**42**	**85**	**58**	**67**	**125**	**210**	**450**
TAMLUK SADAR SD : U															
PANSKURA MUNICIPALITY	0	1	1	0	1	1	2	0	0	0	0	0	0	0	2
TAMLUK MUNICIPALITY	0	0	0	0	0	0	0	0	0	0	0	0	0	0	0
TAMLUK SADAR SD U TOT :	**0**	**1**	**1**	**0**	**1**	**1**	**2**	**0**	**0**	**0**	**0**	**0**	**0**	**0**	**2**
TAMLUK SADAR SD (R+U) TOT :	**15**	**25**	**40**	**23**	**32**	**55**	**95**	**43**	**42**	**85**	**58**	**67**	**125**	**210**	**452**
PURBA MEDINIPUR DIST (R) TOT :	**1,303**	**978**	**2,281**	**1,615**	**1,903**	**3,518**	**5,799**	**190**	**249**	**439**	**231**	**295**	**526**	**965**	**18,505**
PURBA MEDINIPUR DIST (U) TOT :	**7**	**5**	**12**	**5**	**20**	**25**	**37**	**9**	**8**	**17**	**9**	**13**	**22**	**39**	**339**
PURBA MEDINIPUR (R+U) TOT :	**1,310**	**983**	**2,293**	**1,620**	**1,923**	**3,543**	**5,836**	**199**	**257**	**456**	**240**	**308**	**548**	**1,004**	**18,844**

18th ALL INDIA LIVESTOCK CENSUS, AGRICULTURE IMPLEMENTS AND MACHINERY, FISHERY STATISTICS, WEST BENGAL

Reference Date : 15.10.2007

PURBA MEDINIPUR DISTRICT

GOAT

DISTRICT/SD/ BLOCK/MUNICIPALITY (SUBDIVISION = SD, RURAL = R, URBAN = U, TOTAL = TOT)	BENGAL BREED INDIGENOUS GOAT (BLACK, WHITE, BROWN ETC.)							JAMUNAPARI BREED INDIGENOUS GOAT						
	MALE			FEMALE			Total Bengal Breed Indigenous Goat (253+256)	MALE			FEMALE			Total Jamunapari Breed Indigenous Goat (260+263)
	Under 1 year	1 year & above	Total Male (251+252)	Under 1 year	1 year & above	Total Female (254+255)		Under 1 year	1 year & above	Total Male (258+259)	Under 1 year	1 year & above	Total Female (261+262)	
1	251	252	253	254	255	256	257	258	259	260	261	262	263	264
CONTAI SD : R														
BHAGWANPUR-II BLOCK	3,056	2,499	5,555	3,823	5,859	9,682	15,237	0	0	0	0	0	0	0
CONTAI-I BLOCK	5,548	3,441	8,989	5,959	7,319	13,278	22,267	0	0	0	0	0	0	0
CONTAI-II BLOCK	4,311	3,350	7,661	5,111	8,958	14,069	21,730	8	8	16	13	16	29	45
CONTAI-III BLOCK	5,515	4,324	9,839	5,544	8,624	14,168	24,007	71	140	211	198	1,139	1,337	1,548
KHEJURI-I BLOCK	4,092	5,073	9,165	6,285	11,516	17,801	26,966	3	0	3	1	2	3	6
KHEJURI-II BLOCK	4,754	2,861	7,615	6,342	9,483	15,825	23,440	0	0	0	0	0	0	0
RAMNAGAR-I BLOCK	2,221	1,588	3,809	2,906	4,162	7,068	10,877	13	13	26	27	23	50	76
RAMNAGAR-II BLOCK	4,089	1,663	5,752	5,392	6,171	11,563	17,315	11	21	32	15	13	28	60
CONTAI SD R TOT :	**33,586**	**24,799**	**58,385**	**41,362**	**62,092**	**103,454**	**161,839**	**106**	**182**	**288**	**254**	**1,193**	**1,447**	**1,735**
CONTAI SD : U														
CONTAI MUNICIPALITY	954	1,241	2,195	1,279	1,487	2,766	4,961	0	0	0	0	0	0	0
CONTAI SD U TOT :	**954**	**1,241**	**2,195**	**1,279**	**1,487**	**2,766**	**4,961**	**0**	**0**	**0**	**0**	**0**	**0**	**0**
CONTAI SD (R+U) TOT :	**34,540**	**26,040**	**60,580**	**42,641**	**63,579**	**106,220**	**166,800**	**106**	**182**	**288**	**254**	**1,193**	**1,447**	**1,735**
EGRA SD : R														
BHAGWANPUR-I BLOCK	3,354	2,217	5,571	3,559	5,557	9,116	14,687	1	4	5	4	2	6	11
EGRA-I BLOCK	5,131	4,840	9,971	5,568	6,814	12,382	22,353	29	26	55	41	47	88	143
EGRA-II BLOCK	4,214	2,511	6,725	3,728	6,309	10,037	16,762	1	1	2	7	3	10	12
PATASHPUR-I BLOCK	1,653	1,468	3,121	2,425	3,306	5,731	8,852	1	3	4	0	0	0	4
PATASHPUR-II BLOCK	4,955	3,174	8,129	5,810	6,015	11,825	19,954	6	6	12	2	13	15	27
EGRA SD R TOT :	**19,307**	**14,210**	**33,517**	**21,090**	**28,001**	**49,091**	**82,608**	**38**	**40**	**78**	**54**	**65**	**119**	**197**
EGRA SD : U														
EGRA MUNICIPALITY	288	202	490	372	577	949	1,439	2	0	2	1	0	1	3
EGRA SD U TOT :	**288**	**202**	**490**	**372**	**577**	**949**	**1,439**	**2**	**0**	**2**	**1**	**0**	**1**	**3**
EGRA SD (R+U) TOT :	**19,595**	**14,412**	**34,007**	**21,462**	**28,578**	**50,040**	**84,047**	**40**	**40**	**80**	**55**	**65**	**120**	**200**
HALDIA SD : R														
HALDIA BLOCK	2,023	2,104	4,127	2,073	3,327	5,400	9,527	0	0	0	0	0	0	0

18th ALL INDIA LIVESTOCK CENSUS, AGRICULTURE IMPLEMENTS AND MACHINERY, FISHERY STATISTICS, WEST BENGAL

PURBA MEDINIPUR DISTRICT | **GOAT** | **Reference Date : 15.10.200**

DISTRICT/SD/ BLOCK/MUNICIPALITY (SUBDIVISION = SD, RURAL = R, URBAN = U, TOTAL = TOT)	BENGAL BREED INDIGENOUS GOAT (BLACK, WHITE, BROWN ETC.)							JAMUNAPARI BREED INDIGENOUS GOAT						
	MALE			FEMALE			Total Bengal Breed Indigenous Goat (253+256)	MALE			FEMALE			Total Jamunapari Breed Indigenous Goat (260+263)
	Under 1 year	1 year & above	Total Male (251+252)	Under 1 year	1 year & above	Total Female (254+255)		Under 1 year	1 year & above	Total Male (258+259)	Under 1 year	1 year & above	Total Female (261-262)	
1	251	252	253	254	255	256	257	258	259	260	261	262	263	264
MAHISHADAL BLOCK	2,923	1,173	4,096	4,044	5,748	9,792	13,888	2	0	2	2	2	4	6
NANDIGRAM-I BLOCK	4,731	3,024	7,755	6,978	10,347	17,325	25,080	0	0	0	0	0	0	0
NANDIGRAM-II BLOCK	5,861	2,241	8,102	8,515	11,189	19,704	27,806	0	0	0	0	0	0	0
SUTAHATA BLOCK	6,482	5,301	11,783	6,418	7,659	14,077	25,860	0	4	4	0	0	0	4
HALDIA SD R TOT :	**22,020**	**13,843**	**35,863**	**28,028**	**38,270**	**66,298**	**102,161**	**2**	**4**	**6**	**2**	**2**	**4**	**10**
HALDIA SD : U														
HALDIA MUNICIPALITY	3,537	3,341	6,878	5,750	8,492	14,242	21,120	0	0	0	0	0	0	0
HALDIA SD U TOT :	**3,537**	**3,341**	**6,878**	**5,750**	**8,492**	**14,242**	**21,120**	**0**	**0**	**0**	**0**	**0**	**0**	**0**
HALDIA SD (R+U) TOT :	**25,557**	**17,184**	**42,741**	**33,778**	**46,762**	**80,540**	**123,281**	**2**	**4**	**6**	**2**	**2**	**4**	**10**
TAMLUK SADAR SD : R														
CHANDIPUR BLOCK	2,931	2,469	5,400	3,806	4,935	8,741	14,141	29	32	61	27	40	67	128
MOYNA BLOCK	2,554	1,823	4,377	2,694	3,265	5,959	10,336	5	2	7	3	4	7	14
NANDAKUMAR BLOCK	2,123	1,305	3,428	3,929	5,965	9,894	13,322	6	11	17	3	5	8	25
PANSHKURA-I BLOCK	8,089	6,754	14,843	9,109	12,048	21,157	36,000	13	65	108	41	49	90	198
PANSHKURA II BLOCK	3,156	2,886	6,042	3,633	4,735	8,368	14,410	0	0	0	0	0	0	0
SAHID MATANGANI BLOCK	1,235	1,436	2,671	1,770	2,866	4,636	7,307	0	0	0	8	4	12	12
TAMLUK BLOCK	1,196	1,431	2,627	2,028	4,104	6,132	8,759	1	3	4	4	7	11	15
TAMLUK SADAR SD R TOT :	**21,284**	**18,104**	**39,388**	**26,969**	**37,918**	**64,887**	**104,275**	**84**	**113**	**197**	**86**	**109**	**195**	**392**
TAMLUK SADAR SD : U														
PANSKURA MUNICIPALITY	1,207	1,035	2,242	1,319	2,453	3,772	6,014	0	0	0	0	1	1	1
TAMLUK MUNICIPALITY	272	219	491	265	486	751	1,242	2	4	6	0	7	7	13
TAMLUK SADAR SD U TOT :	**1,479**	**1,254**	**2,733**	**1,584**	**2,939**	**4,523**	**7,256**	**2**	**4**	**6**	**0**	**8**	**8**	**14**
TAMLUK SADAR SD (R+U) TOT :	**22,763**	**19,358**	**42,121**	**28,553**	**40,857**	**69,410**	**111,531**	**86**	**117**	**203**	**86**	**117**	**203**	**406**
PURBA MEDINIPUR DIST (R) TOT :	**96,197**	**70,956**	**167,153**	**117,449**	**166,281**	**283,730**	**450,883**	**230**	**339**	**569**	**396**	**1,369**	**1,765**	**2,334**
PURBA MEDINIPUR DIST (U) TOT :	**6,258**	**6,038**	**12,296**	**8,985**	**13,495**	**22,480**	**34,776**	**4**	**4**	**8**	**1**	**8**	**9**	**17**
PURBA MEDINIPUR (R+U) TOT :	**102,455**	**76,994**	**179,449**	**126,434**	**179,776**	**306,210**	**485,659**	**234**	**343**	**577**	**397**	**1,377**	**1,774**	**2,351**

18th ALL INDIA LIVESTOCK CENSUS, AGRICULTURE IMPLEMENTS AND MACHINERY, FISHERY STATISTICS, WEST BENGAL

Reference Date : 15.10.2007

PURBA MEDINIPUR DISTRICT

DISTRICT/SD/ BLOCK/MUNICIPALITY (SUBDIVISION = SD, RURAL = R, URBAN = U, TOTAL = TOT)	GOAT								HORSE							
	OTHER BREED INDIGENOUS GOAT (SIROHI, BARBARI, JHAKRANA ETC.)							Total Goat (257+264 +271)	MALE				FEMALE			Total Horse (276+279)
	MALE			FEMALE			Total Other Breed Indigenous Goat (267+270)			3 years & above		Total Male (273+274 +275)			Total Female (277+278)	
	Under 1 year	1 year & above	Total Male (265+266)	Under 1 year	1 year & above	Total Female (268+269)			Under 3 years	Used for Cart	Used for Sports		Under 3 years	3 years & above		
1	265	266	267	268	269	270	271	272	273	274	275	276	277	278	279	280
CONTAI SD : R																
BHAGWANPUR-II BLOCK	0	0	0	0	0	0	0	15,237	0	0	0	0	0	0	0	0
CONTAI-I BLOCK	0	0	0	0	0	0	0	22,267	0	0	0	0	0	0	0	0
CONTAI-II BLOCK	0	19	19	0	15	15	34	21 809	0	0	0	0	0	0	0	0
CONTAI-III BLOCK	296	247	543	185	350	535	1,078	26,633	0	0	0	0	0	0	0	0
KHEJURI-I BLOCK	0	0	0	0	0	0	0	26,972	0	0	0	0	0	1	1	1
KHEJURI-II BLOCK	0	0	0	0	0	0	0	23,440	0	0	0	0	0	0	0	0
RAMNAGAR-I BLOCK	0	0	0	0	0	0	0	10 953	0	0	23	23	0	10	10	33
RAMNAGAR-II BLOCK	24	21	45	25	31	56	101	17 476	0	0	1	1	0	0	0	1
CONTAI SD R TOT :	**320**	**287**	**607**	**210**	**396**	**606**	**1,213**	**164,787**	**0**	**0**	**24**	**24**	**0**	**11**	**11**	**35**
CONTAI SD : U																
CONTAI MUNICIPALITY	39	0	39	41	44	85	124	5 085	0	0	0	0	0	0	0	0
CONTAI SD U TOT :	**39**	**0**	**39**	**41**	**44**	**85**	**124**	**5,085**	**0**	**0**	**0**	**0**	**0**	**0**	**0**	**0**
CONTAI SD (R+U) TOT :	**359**	**287**	**646**	**251**	**440**	**691**	**1,337**	**169,872**	**0**	**0**	**24**	**24**	**0**	**11**	**11**	**35**
EGRA SD : R																
BHAGWANPUR-I BLOCK	13	21	34	24	28	52	86	14,784	0	0	0	0	0	1	1	1
EGRA-I BLOCK	0	0	0	0	0	0	0	22,496	0	0	0	0	0	0	0	0
EGRA-II BLOCK	0	0	0	0	0	0	0	16,774	0	0	0	0	0	0	0	0
PATASHPUR-I BLOCK	0	0	0	1	1	2	2	8,858	0	0	0	0	0	0	0	0
PATASHPUR-II BLOCK	22	9	31	18	11	29	60	20,041	0	0	0	0	0	0	0	0
EGRA SD R TOT :	**35**	**30**	**65**	**43**	**40**	**83**	**148**	**82,953**	**0**	**0**	**0**	**0**	**0**	**1**	**1**	**1**
EGRA SD : U																
EGRA MUNICIPALITY	0	0	0	0	0	0	0	1,442	0	0	0	0	0	0	0	0
EGRA SD U TOT :	**0**	**0**	**0**	**0**	**0**	**0**	**0**	**1,442**	**0**	**0**	**0**	**0**	**0**	**0**	**0**	**0**
EGRA SD (R+U) TOT :	**35**	**30**	**65**	**43**	**40**	**83**	**148**	**84,395**	**0**	**0**	**0**	**0**	**0**	**1**	**1**	**1**
HALDIA SD : R																
HALDIA BLOCK	0	0	0	0	0	0	0	9,527	0	0	0	0	0	0	0	0

18th ALL INDIA LIVESTOCK CENSUS, AGRICULTURE IMPLEMENTS AND MACHINERY, FISHERY STATISTICS, WEST BENGAL

Reference Date : 15.10.2007

PURBA MEDINIPUR DISTRICT

DISTRICT/SD/ BLOCK/MUNICIPALITY (SUBDIVISION = SD, RURAL = R, URBAN = U, TOTAL = TOT)	GOAT: OTHER BREED INDIGENOUS GOAT (SIROHI, BARBARI, JHAKRANA ETC.)							GOAT	HORSE							
	MALE			FEMALE			Total Other Breed Indigenous Goat (267+270)	Total Goat (257+264 +271)	MALE				FEMALE			Total Horse (276+279)
	Under 1 year	1 year & above	Total Male (265+266)	Under 1 year	1 year & above	Total Female (268+269)			Under 3 years	3 years & above: Used for Cart	3 years & above: Used for Sports	Total Male (273+274 +275)	Under 3 years	3 years & above	Total Female (277+278)	
1	265	266	267	268	269	270	271	272	273	274	275	276	277	278	279	280
MAHISHADAL BLOCK	20	8	28	20	7	27	55	13,949	0	0	0	0	0	0	0	0
NANDIGRAM-I BLOCK	0	0	0	0	0	0	0	25,080	2	0	4	6	1	5	6	12
NANDIGRAM-II BLOCK	0	0	0	0	0	0	0	27,806	0	0	0	0	0	0	0	0
SUTAHATA BLOCK	4	5	9	3	4	7	16	25,880	0	0	0	0	0	0	0	0
HALDIA SD R TOT :	**24**	**13**	**37**	**23**	**11**	**34**	**71**	**102,242**	**2**	**0**	**4**	**6**	**1**	**5**	**6**	**12**
HALDIA SD : U																
HALDIA MUNICIPALITY	0	0	0	0	0	0	0	21,120	0	0	0	0	0	0	0	0
HALDIA SD U TOT :	**0**	**0**	**0**	**0**	**0**	**0**	**0**	**21,120**	**0**	**0**	**0**	**0**	**0**	**0**	**0**	**0**
HALDIA SD (R+U) TOT :	**24**	**13**	**37**	**23**	**11**	**34**	**71**	**123,362**	**2**	**0**	**4**	**6**	**1**	**5**	**6**	**12**
TAMLUK SADAR SD : R																
CHANDIPUR BLOCK	0	0	0	0	0	0	0	14,269	0	0	0	0	0	1	1	1
MOYNA BLOCK	2	0	2	0	5	5	7	10,357	0	0	0	0	0	0	0	0
NANDAKUMAR BLOCK	8	10	18	3	4	7	25	13,372	0	1	2	3	0	0	0	3
PANSHKURA-I BLOCK	6	12	18	5	6	11	29	36,227	0	0	0	0	0	0	0	0
PANSHKURA-II BLOCK	0	0	0	0	0	0	0	14,410	0	0	0	0	0	0	0	0
SAHID MATANGANI BLOCK	7	3	10	5	6	11	21	7,340	0	0	0	0	0	0	0	0
TAMLUK BLOCK	0	0	0	0	1	1	1	8,775	0	0	0	0	0	0	0	0
TAMLUK SADAR SD R TOT :	**23**	**25**	**48**	**13**	**22**	**35**	**83**	**104,750**	**0**	**1**	**2**	**3**	**0**	**1**	**1**	**4**
TAMLUK SADAR SD : U																
PANSKURA MUNICIPALITY	2	23	25	1	1	2	27	6,042	0	0	0	0	0	0	0	0
TAMLUK MUNICIPALITY	0	0	0	0	0	0	0	1,255	0	0	0	0	0	0	0	0
TAMLUK SADAR SD U TOT :	**2**	**23**	**25**	**1**	**1**	**2**	**27**	**7,297**	**0**	**0**	**0**	**0**	**0**	**0**	**0**	**0**
TAMLUK SADAR SD (R+U) TOT :	**25**	**48**	**73**	**14**	**23**	**37**	**110**	**112,047**	**0**	**1**	**2**	**3**	**0**	**1**	**1**	**4**
PURBA MEDINIPUR DIST (R) TOT :	**402**	**355**	**757**	**289**	**469**	**758**	**1,515**	**454,732**	**2**	**1**	**30**	**33**	**1**	**18**	**19**	**52**
PURBA MEDINIPUR DIST (U) TOT :	**41**	**23**	**64**	**42**	**45**	**87**	**151**	**34,944**	**0**	**0**	**0**	**0**	**0**	**0**	**0**	**0**
PURBA MEDINIPUR (R+U) TOT :	**443**	**378**	**821**	**331**	**514**	**845**	**1,666**	**489,676**	**2**	**1**	**30**	**33**	**1**	**18**	**19**	**52**

18th ALL INDIA LIVESTOCK CENSUS, AGRICULTURE IMPLEMENTS AND MACHINERY, FISHERY STATISTICS, WEST BENGAL

Reference Date : 15.10.2007

PURBA MEDINIPUR DISTRICT

PONNY, MULE, DONKEY AND CAMEL

DISTRICT/SD/ BLOCK/MUNICIPALITY (SUBDIVISION = SD, RURAL = R, URBAN = U, TOTAL = TOT)	PONNY MALE				PONNY FEMALE			Total Ponny (284+ 287)	MULE			DONKEY			CAMEL		
	Under 3 years	3 years & above		Total Male (281+ 282 +283)	Under 3 years	3 years & above	Total Female (285+ 286)		Under 3 years	3 years & above	Total Mule (289+ 290)	Under 3 years	3 years & above	Total Donkey (292+ 293)	Under 3 years	3 years & above	Total Camel (295+ 296)
		Used for Cart	Used for Sports														
1	281	282	283	284	285	286	287	288	289	290	291	292	293	294	295	296	297
CONTAI SD : R																	
BHAGWANPUR-II BLOCK	0	0	0	0	0	0	0	0	0	0	0	0	0	0	0	0	0
CONTAI-I BLOCK	0	0	0	0	0	0	0	0	0	0	0	0	0	0	0	0	0
CONTAI-II BLOCK	0	0	0	0	0	0	0	0	0	0	0	0	0	0	0	0	0
CONTAI-III BLOCK	0	0	0	0	0	0	0	0	0	0	0	0	0	0	0	0	0
KHEJURI-I BLOCK	0	0	0	0	0	0	0	0	0	0	0	0	0	0	0	0	0
KHEJURI-II BLOCK	0	0	0	0	0	2	2	2	0	0	0	0	0	0	0	0	0
RAMNAGAR-I BLOCK	0	0	0	0	0	0	0	0	0	0	0	0	0	0	0	0	0
RAMNAGAR-II BLOCK	0	0	0	0	0	0	0	0	0	0	0	0	0	0	0	0	0
CONTAI SD R TOT :	**0**	**0**	**0**	**0**	**0**	**2**	**2**	**2**	**0**	**0**	**0**	**0**	**0**	**0**	**0**	**0**	**0**
CONTAI SD : U																	
CONTAI MUNICIPALITY	0	0	0	0	0	0	0	0	0	0	0	0	0	0	0	0	0
CONTAI SD U TOT :	**0**	**0**	**0**	**0**	**0**	**0**	**0**	**0**	**0**	**0**	**0**	**0**	**0**	**0**	**0**	**0**	**0**
CONTAI SD (R+U) TOT :	**0**	**0**	**0**	**0**	**0**	**2**	**2**	**2**	**0**	**0**	**0**	**0**	**0**	**0**	**0**	**0**	**0**
EGRA SD : R																	
BHAGWANPUR-I BLOCK	0	0	0	0	0	0	0	0	0	0	0	0	0	0	0	0	0
EGRA-I BLOCK	0	0	0	0	0	0	0	0	0	0	0	0	0	0	0	0	0
EGRA-II BLOCK	0	0	0	0	0	0	0	0	0	0	0	0	0	0	0	0	0
PATASHPUR-I BLOCK	0	0	0	0	0	0	0	0	0	0	0	0	0	0	0	0	0
PATASHPUR-II BLOCK	0	0	0	0	0	0	0	0	0	0	0	0	0	0	0	0	0
EGRA SD R TOT :	**0**	**0**	**0**	**0**	**0**	**0**	**0**	**0**	**0**	**0**	**0**	**0**	**0**	**0**	**0**	**0**	**0**
EGRA SD : U																	
EGRA MUNICIPALITY	0	0	0	0	0	0	0	0	0	0	0	0	0	0	0	0	0
EGRA SD U TOT :	**0**	**0**	**0**	**0**	**0**	**0**	**0**	**0**	**0**	**0**	**0**	**0**	**0**	**0**	**0**	**0**	**0**
EGRA SD (R+U) TOT :	**0**	**0**	**0**	**0**	**0**	**0**	**0**	**0**	**0**	**0**	**0**	**0**	**0**	**0**	**0**	**0**	**0**
HALDIA SD : R																	
HALDIA BLOCK	0	0	0	0	0	0	0	0	0	0	0	0	0	0	0	0	0

18th ALL INDIA LIVESTOCK CENSUS, AGRICULTURE IMPLEMENTS AND MACHINERY, FISHERY STATISTICS, WEST BENGAL

PURBA MEDINIPUR DISTRICT

Reference Date : 15.10.200

PONNY, MULE, DONKEY AND CAMEL

DISTRICT/SD/ BLOCK/MUNICIPALITY (SUBDIVISION = SD, RURAL = R, URBAN = U, TOTAL = TOT)	PONNY MALE				PONNY FEMALE			Total Ponny (284+ 287)	MULE			DONKEY			CAMEL		
	Under 3 years	3 years & above		Total Male (281+ 282 +283)	Under 3 years	3 years & above	Total Female (285+ 286)		Under 3 years	3 years & above	Total Mule (289+ 290)	Under 3 years	3 years & above	Total Donkey (292+ 293)	Under 3 years	3 years & above	Total Camel (295+ 296)
		Used for Cart	Used for Sports														
1	281	282	283	284	285	286	287	288	289	290	291	292	293	294	295	296	297
MAHISHADAL BLOCK	0	0	0	0	0	0	0	0	0	0	0	0	0	0	0	0	0
NANDIGRAM-I BLOCK	0	0	0	0	0	0	0	0	0	0	0	0	0	0	0	0	0
NANDIGRAM-II BLOCK	0	0	0	0	0	0	0	0	0	0	0	0	0	0	0	0	0
SUTAHATA BLOCK	0	0	0	0	0	0	0	0	0	0	0	0	0	0	0	0	0
HALDIA SD R TOT :	**0**	**0**	**0**	**0**	**0**	**0**	**0**	**0**	**0**	**0**	**0**	**0**	**0**	**0**	**0**	**0**	**0**
HALDIA SD : U																	
HALDIA MUNICIPALITY	0	0	0	0	0	0	0	0	0	0	0	0	0	0	0	0	0
HALDIA SD U TOT :	**0**	**0**	**0**	**0**	**0**	**0**	**0**	**0**	**0**	**0**	**0**	**0**	**0**	**0**	**0**	**0**	**0**
HALDIA SD (R+U) TOT :	**0**	**0**	**0**	**0**	**0**	**0**	**0**	**0**	**0**	**0**	**0**	**0**	**0**	**0**	**0**	**0**	**0**
TAMLUK SADAR SD : R																	
CHANDIPUR BLOCK	0	0	0	0	0	0	0	0	0	0	0	0	0	0	0	0	0
MOYNA BLOCK	0	0	0	0	0	0	0	0	0	0	0	0	0	0	0	0	0
NANDAKUMAR BLOCK	0	0	0	0	0	0	0	0	0	0	0	0	0	0	0	0	0
PANSHKURA-I BLOCK	0	0	0	0	0	0	0	0	0	0	0	0	0	0	0	0	0
PANSHKURA-II BLOCK	0	0	0	0	0	0	0	0	0	0	0	0	0	0	0	0	0
SAHID MATANGANI BLOCK	0	0	0	0	0	0	0	0	0	0	0	0	0	0	0	0	0
TAMLUK BLOCK	0	0	0	0	0	0	0	0	0	0	0	0	0	0	0	0	0
TAMLUK SADAR SD R TOT :	**0**	**0**	**0**	**0**	**0**	**0**	**0**	**0**	**0**	**0**	**0**	**0**	**0**	**0**	**0**	**0**	**0**
TAMLUK SADAR SD : U																	
PANSKURA MUNICIPALITY	0	0	0	0	0	0	0	0	0	0	0	0	0	0	0	0	0
TAMLUK MUNICIPALITY	0	0	0	0	0	0	0	0	0	0	0	0	0	0	0	0	0
TAMLUK SADAR SD U TOT :	**0**	**0**	**0**	**0**	**0**	**0**	**0**	**0**	**0**	**0**	**0**	**0**	**0**	**0**	**0**	**0**	**0**
TAMLUK SADAR SD (R+U) TOT :	**0**	**0**	**0**	**0**	**0**	**0**	**0**	**0**	**0**	**0**	**0**	**0**	**0**	**0**	**0**	**0**	**0**
PURBA MEDINIPUR DIST (R) TOT :	**0**	**0**	**0**	**0**	**0**	**2**	**2**	**2**	**0**	**0**	**0**	**0**	**0**	**0**	**0**	**0**	**0**
PURBA MEDINIPUR DIST (U) TOT :	**0**	**0**	**0**	**0**	**0**	**0**	**0**	**0**	**0**	**0**	**0**	**0**	**0**	**0**	**0**	**0**	**0**
PURBA MEDINIPUR (R+U) TOT :	**0**	**0**	**0**	**0**	**0**	**2**	**2**	**2**	**0**	**0**	**0**	**0**	**0**	**0**	**0**	**0**	**0**

18th ALL INDIA LIVESTOCK CENSUS, AGRICULTURE IMPLEMENTS AND MACHINERY, FISHERY STATISTICS, WEST BENGAL

Reference Date : 15.10.2007

PURBA MEDINIPUR DISTRICT

PIG

DISTRICT/SD/ BLOCK/MUNICIPALITY (SUBDIVISION = SD, RURAL = R, URBAN = U, TOTAL = TOT)	CROSS-BRED PIG							GHOONGRU BREED INDIGENOUS PIG						
	MALE			FEMALE			Total Cross-bred Pig (300+303)	MALE			FEMALE			Total Ghoongru Breed Indigenous Pig (307+310)
	Below 6 months	6 months & above	Total Male (298+299)	Below 6 months	6 months & above	Total Female (301+302)		Below 6 months	6 months & above	Total Male (305+306)	Below 6 months	6 months & above	Total Female (308+309)	
1	298	299	300	301	302	303	304	305	306	307	308	309	310	311
CONTAI SD : R														
BHAGWANPUR-II BLOCK	0	0	0	0	0	0	0	6	3	9	0	6	6	15
CONTAI-I BLOCK	0	0	0	0	0	0	0	0	0	0	0	0	0	0
CONTAI-II BLOCK	0	2	2	0	0	0	2	0	0	0	0	0	0	0
CONTAI-III BLOCK	0	0	0	0	0	0	0	8	0	8	9	7	16	24
KHEJURI-I BLOCK	24	16	40	29	21	50	90	0	0	0	0	0	0	0
KHEJURI-II BLOCK	0	0	0	0	0	0	0	0	0	0	0	0	0	0
RAMNAGAR-I BLOCK	16	30	46	0	98	98	144	0	0	0	0	0	0	0
RAMNAGAR-II BLOCK	0	1	1	0	1	1	2	3	1	4	0	2	2	6
CONTAI SD R TOT :	**40**	**49**	**89**	**29**	**120**	**149**	**238**	**17**	**4**	**21**	**9**	**15**	**24**	**45**
CONTAI SD : U														
CONTAI MUNICIPALITY	3	14	17	10	3	13	30	0	0	0	0	0	0	0
CONTAI SD U TOT :	**3**	**14**	**17**	**10**	**3**	**13**	**30**	**0**	**0**	**0**	**0**	**0**	**0**	**0**
CONTAI SD (R+U) TOT :	**43**	**63**	**106**	**39**	**123**	**162**	**268**	**17**	**4**	**21**	**9**	**15**	**24**	**45**
EGRA SD : R														
BHAGWANPUR-I BLOCK	10	16	26	11	22	33	59	0	0	0	0	0	0	0
EGRA-I BLOCK	0	6	6	2	7	9	15	0	0	0	0	0	0	0
EGRA-II BLOCK	1	0	1	1	0	1	2	0	0	0	0	0	0	0
PATASHPUR-I BLOCK	0	0	0	0	0	0	0	0	0	0	0	0	0	0
PATASHPUR-II BLOCK	0	0	0	0	0	0	0	4	5	9	8	7	15	24
EGRA SD R TOT :	**11**	**22**	**33**	**14**	**29**	**43**	**76**	**4**	**5**	**9**	**8**	**7**	**15**	**24**
EGRA SD : U														
EGRA MUNICIPALITY	0	0	0	0	0	0	0	0	0	0	0	0	0	0
EGRA SD U TOT :	**0**	**0**	**0**	**0**	**0**	**0**	**0**	**0**	**0**	**0**	**0**	**0**	**0**	**0**
EGRA SD (R+U) TOT :	**11**	**22**	**33**	**14**	**29**	**43**	**76**	**4**	**5**	**9**	**8**	**7**	**15**	**24**
HALDIA SD : R														
HALDIA BLOCK	0	0	0	0	0	0	0	0	0	0	0	0	0	0

18th ALL INDIA LIVESTOCK CENSUS, AGRICULTURE IMPLEMENTS AND MACHINERY, FISHERY STATISTICS, WEST BENGAL

PURBA MEDINIPUR DISTRICT — **PIG** — **Reference Date : 15.10.200**

DISTRICT/SD/ BLOCK/MUNICIPALITY (SUBDIVISION = SD, RURAL = R, URBAN = U, TOTAL = TOT)	CROSS-BRED PIG						Total Cross-bred Pig (300+303)	GHOONGRU BREED INDIGENOUS PIG						Total Ghoongru Breed Indigenous Pig (307+310)
	MALE			FEMALE				MALE			FEMALE			
	Below 6 months	6 months & above	Total Male (298+299)	Below 6 months	6 months & above	Total Female (301+302)		Below 6 months	6 months & above	Total Male (305+306)	Below 6 months	6 months & above	Total Female (308+309)	
1	298	299	300	301	302	303	304	305	306	307	308	309	310	311
MAHISHADAL BLOCK	11	4	15	9	4	13	28	0	0	0	0	0	0	0
NANDIGRAM-I BLOCK	0	0	0	0	0	0	0	0	0	0	0	0	0	0
NANDIGRAM-II BLOCK	2	1	3	12	13	25	28	0	0	0	0	0	0	0
SUTAHATA BLOCK	0	0	0	0	0	0	0	0	0	0	0	0	0	0
HALDIA SD R TOT :	**13**	**5**	**18**	**21**	**17**	**38**	**56**	**0**	**0**	**0**	**0**	**0**	**0**	**0**
HALDIA SD : U														
HALDIA MUNICIPALITY	0	0	0	0	0	0	0	0	0	0	0	0	0	0
HALDIA SD U TOT :	**0**	**0**	**0**	**0**	**0**	**0**	**0**	**0**	**0**	**0**	**0**	**0**	**0**	**0**
HALDIA SD (R+U) TOT :	**13**	**5**	**18**	**21**	**17**	**38**	**56**	**0**	**0**	**0**	**0**	**0**	**0**	**0**
TAMLUK SADAR SD : R														
CHANDIPUR BLOCK	4	3	7	3	6	9	16	8	3	11	11	5	16	27
MOYNA BLOCK	0	1	1	0	1	1	2	1	2	3	0	0	0	3
NANDAKUMAR BLOCK	0	6	6	0	4	4	10	0	0	0	0	0	0	0
PANSHKURA-I BLOCK	8	6	14	8	7	15	29	0	0	0	0	0	0	0
PANSHKURA-II BLOCK	10	12	22	18	10	28	50	0	0	0	0	0	0	0
SAHID MATANGANI BLOCK	7	11	18	6	27	33	51	0	0	0	0	0	0	0
TAMLUK BLOCK	0	0	0	0	0	0	0	0	0	0	0	0	0	0
TAMLUK SADAR SD R TOT :	**29**	**39**	**68**	**35**	**55**	**90**	**158**	**9**	**5**	**14**	**11**	**5**	**16**	**30**
TAMLUK SADAR SD : U														
PANSKURA MUNICIPALITY	0	0	0	0	0	0	0	0	0	0	0	0	0	0
TAMLUK MUNICIPALITY	0	0	0	0	0	0	0	0	0	0	0	0	0	0
TAMLUK SADAR SD U TOT :	**0**	**0**	**0**	**0**	**0**	**0**	**0**	**0**	**0**	**0**	**0**	**0**	**0**	**0**
TAMLUK SADAR SD (R+U) TOT :	**29**	**39**	**68**	**35**	**55**	**90**	**158**	**9**	**5**	**14**	**11**	**5**	**16**	**30**
PURBA MEDINIPUR DIST (R) TOT :	**93**	**115**	**208**	**99**	**221**	**320**	**528**	**30**	**14**	**44**	**28**	**27**	**55**	**99**
PURBA MEDINIPUR DIST (U) TOT :	**3**	**14**	**17**	**10**	**3**	**13**	**30**	**0**	**0**	**0**	**0**	**0**	**0**	**0**
PURBA MEDINIPUR (R+U) TOT :	**96**	**129**	**225**	**109**	**224**	**333**	**558**	**30**	**14**	**44**	**28**	**27**	**55**	**99**

18th ALL INDIA LIVESTOCK CENSUS, AGRICULTURE IMPLEMENTS AND MACHINERY, FISHERY STATISTICS, WEST BENGAL

Reference Date : 15.10.2007

PURBA MEDINIPUR DISTRICT

PIG, DOG AND RABBIT

DISTRICT/SD/ BLOCK/MUNICIPALITY (SUBDIVISION = SD, RURAL = R, URBAN = U, TOTAL = TOT)	OTHER INDIGENOUS PIG							Total Pig (304+ 311+ 318)	PET DOG			OTHER (STREET) DOG			Total Dog (322+ 325)	RABBIT		
	MALE			FEMALE			Total Other Indi-genous Pig (314+ 317)		Male	Female	Total Pet Dog (320+ 321)	Male	Female	Total Other Dog (323+ 324)		Male	Female	Total Rabbit (327+ 328)
	Below 6 months	6 months & above	Total Male (312+ 313)	Below 6 months	6 months & above	Total Female (315+ 316)												
1	312	313	314	315	316	317	318	319	320	321	322	323	324	325	326	327	328	329
CONTAI SD : R																		
BHAGWANPUR-II BLOCK	8	4	12	2	8	10	22	37	465	475	940	609	707	1,316	2,256	3	2	5
CONTAI-I BLOCK	9	15	24	7	20	27	51	51	280	73	353	1,523	1,496	3,019	3,372	0	0	0
CONTAI-II BLOCK	0	0	0	0	1	1	1	3	771	194	965	520	488	1,008	1,973	10	6	16
CONTAI-III BLOCK	0	0	0	0	0	0	0	24	1,028	354	1,382	1,181	1,092	2,273	3,655	9	3	12
KHEJURI-I BLOCK	28	32	60	26	32	58	118	208	591	447	1,038	684	700	1,384	2,422	8	10	18
KHEJURI-II BLOCK	3	2	5	6	8	14	19	19	665	355	1,020	719	979	1,698	2,718	0	0	0
RAMNAGAR-I BLOCK	3	2	5	7	6	13	18	162	580	193	773	1,133	766	1,899	2,672	122	75	197
RAMNAGAR-II BLOCK	16	39	55	43	27	70	125	133	1,449	510	1,959	735	777	1,512	3,471	74	97	171
CONTAI SD R TOT :	**67**	**94**	**161**	**91**	**102**	**193**	**354**	**637**	**5,829**	**2,601**	**8,430**	**7,104**	**7,005**	**14,109**	**22,539**	**226**	**193**	**419**
CONTAI SD : U																		
CONTAI MUNICIPALITY	0	29	29	0	36	36	65	95	465	277	742	817	770	1,587	2,329	833	799	1,632
CONTAI SD U TOT :	**0**	**29**	**29**	**0**	**36**	**36**	**65**	**95**	**465**	**277**	**742**	**817**	**770**	**1,587**	**2,329**	**833**	**799**	**1,632**
CONTAI SD (R+U) TOT :	**67**	**123**	**190**	**91**	**138**	**229**	**419**	**732**	**6,294**	**2,878**	**9,172**	**7,921**	**7,775**	**15,696**	**24,868**	**1,059**	**992**	**2,051**
EGRA SD : R																		
BHAGWANPUR-I BLOCK	44	21	65	34	32	66	131	190	639	241	880	1,301	1,377	2,678	3,558	103	102	205
EGRA-I BLOCK	116	129	245	103	153	256	501	516	284	143	427	966	883	1,849	2,276	8	14	22
EGRA-II BLOCK	16	11	27	18	32	50	77	79	582	422	1,004	97	144	241	1,245	91	141	232
PATASHPUR-I BLOCK	3	8	11	3	13	16	27	27	152	68	220	585	723	1,308	1,528	4	5	9
PATASHPUR-II BLOCK	1	3	4	1	4	5	9	33	503	264	767	803	867	1,670	2,437	146	147	293
EGRA SD R TOT :	**180**	**172**	**352**	**159**	**234**	**393**	**745**	**845**	**2,160**	**1,138**	**3,298**	**3,752**	**3,994**	**7,746**	**11,044**	**352**	**409**	**761**
EGRA SD : U																		
EGRA MUNICIPALITY	0	0	0	0	0	0	0	0	26	6	32	0	0	0	32	26	28	54
EGRA SD U TOT :	**0**	**0**	**0**	**0**	**0**	**0**	**0**	**0**	**26**	**6**	**32**	**0**	**0**	**0**	**32**	**26**	**28**	**54**
EGRA SD (R+U) TOT :	**180**	**172**	**352**	**159**	**234**	**393**	**745**	**845**	**2,186**	**1,144**	**3,330**	**3,752**	**3,994**	**7,746**	**11,076**	**378**	**437**	**815**
HALDIA SD : R																		
HALDIA BLOCK	0	0	0	0	0	0	0	0	163	76	239	184	174	358	597	1	0	1

18th ALL INDIA LIVESTOCK CENSUS, AGRICULTURE IMPLEMENTS AND MACHINERY, FISHERY STATISTICS, WEST BENGAL

PURBA MEDINIPUR DISTRICT

PIG, DOG AND RABBIT

Reference Date : 15.10.2007

DISTRICT/SD/ BLOCK/MUNICIPALITY (SUBDIVISION = SD, RURAL = R, URBAN = U, TOTAL = TOT)	OTHER INDIGENOUS PIG							Total Pig (304+ 311+ 318)	PET DOG			OTHER (STREET) DOG			Total Dog (322+ 325)	RABBIT		
	MALE			FEMALE			Total Other Indi-genous Pig (314+ 317)		Male	Female	Total Pet Dog (320+ 321)	Male	Female	Total Other Dog (323+ 324)		Male	Female	Total Rabbit (327+ 328)
	Below 6 months	6 months & above	Total Male (312+ 313)	Below 6 months	6 months & above	Total Female (315+ 316)												
1	312	313	314	315	316	317	318	319	320	321	322	323	324	325	326	327	328	329
MAHISHADAL BLOCK	4	2	6	5	3	8	14	42	726	248	974	531	641	1,172	2,146	10	21	31
NANDIGRAM-I BLOCK	2	1	3	3	4	7	10	10	1,251	1,070	2,321	1,905	1,952	3,857	6,178	0	0	0
NANDIGRAM-II BLOCK	2	3	5	3	3	6	11	39	894	235	1,129	604	563	1,167	2,296	0	0	0
SUTAHATA BLOCK	0	0	0	0	0	0	0	0	270	159	429	2,012	1,911	3,923	4,352	0	0	0
HALDIA SD R TOT :	**8**	**6**	**14**	**11**	**10**	**21**	**35**	**91**	**3,304**	**1,788**	**5,092**	**5,236**	**5,241**	**10,477**	**15,569**	**11**	**21**	**32**
HALDIA SD : U																		
HALDIA MUNICIPALITY	7	14	21	7	14	21	42	42	697	602	1,299	78	32	110	1,409	44	61	105
HALDIA SD U TOT :	**7**	**14**	**21**	**7**	**14**	**21**	**42**	**42**	**697**	**602**	**1,299**	**78**	**32**	**110**	**1,409**	**44**	**61**	**105**
HALDIA SD (R+U) TOT :	**15**	**20**	**35**	**18**	**24**	**42**	**77**	**133**	**4,001**	**2,390**	**6,391**	**5,314**	**5,273**	**10,587**	**16,978**	**55**	**82**	**137**
TAMLUK SADAR SD : R																		
CHANDIPUR BLOCK	35	57	92	85	115	200	292	335	990	627	1,617	1,074	985	2,059	3,676	17	28	45
MOYNA BLOCK	0	0	0	0	0	0	0	5	1,116	441	1,557	903	888	1,791	3,348	0	0	0
NANDAKUMAR BLOCK	0	1	1	0	1	1	2	12	679	112	791	1,783	1,484	3,267	4,058	15	17	32
PANSHKURA-I BLOCK	111	75	186	114	104	218	404	433	1,270	1,060	2,330	1,924	1,705	3,629	5,959	26	38	64
PANSHKURA-II BLOCK	0	4	4	7	7	14	18	68	213	91	304	1,317	1,136	2,453	2,757	1	1	2
SAHID MATANGANI BLOCK	0	0	0	0	0	0	0	51	76	33	109	487	519	1,006	1,115	2	8	10
TAMLUK BLOCK	0	0	0	0	0	0	0	0	443	104	547	1,047	1,071	2,118	2,665	5	6	11
TAMLUK SADAR SD R TOT :	**146**	**137**	**283**	**206**	**227**	**433**	**716**	**904**	**4,787**	**2,468**	**7,255**	**8,535**	**7,788**	**16,323**	**23,578**	**66**	**98**	**164**
TAMLUK SADAR SD : U																		
PANSKURA MUNICIPALITY	3	1	4	3	2	5	9	9	40	22	62	291	195	486	548	0	0	0
TAMLUK MUNICIPALITY	0	0	0	0	0	0	0	0	101	18	119	53	41	94	213	23	24	47
TAMLUK SADAR SD U TOT :	**3**	**1**	**4**	**3**	**2**	**5**	**9**	**9**	**141**	**40**	**181**	**344**	**236**	**580**	**761**	**23**	**24**	**47**
TAMLUK SADAR SD (R+U) TOT :	**149**	**138**	**287**	**209**	**229**	**438**	**725**	**913**	**4,928**	**2,508**	**7,436**	**8,879**	**8,024**	**16,903**	**24,339**	**89**	**122**	**211**
PURBA MEDINIPUR DIST (R) TOT :	**401**	**409**	**810**	**467**	**573**	**1,040**	**1,850**	**2,477**	**16,080**	**7,995**	**24,075**	**24,627**	**24,028**	**48,655**	**72,730**	**655**	**721**	**1,376**
PURBA MEDINIPUR DIST (U) TOT :	**10**	**44**	**54**	**10**	**52**	**62**	**116**	**146**	**1,329**	**925**	**2,254**	**1,239**	**1,038**	**2,277**	**4,531**	**926**	**912**	**1,838**
PURBA MEDINIPUR (R+U) TOT :	**411**	**453**	**864**	**477**	**625**	**1,102**	**1,966**	**2,623**	**17,409**	**8,920**	**26,329**	**25,866**	**25,066**	**50,932**	**77,261**	**1,581**	**1,633**	**3,214**

18th ALL INDIA LIVESTOCK CENSUS, AGRICULTURE IMPLEMENTS AND MACHINERY, FISHERY STATISTICS, WEST BENGAL

Reference Date : 15.10.2007

PURBA MEDINIPUR DISTRICT

FOWL (COCK, HEN, CHICKEN)

DISTRICT/SD/ BLOCK/MUNICIPALITY (SUBDIVISION = SD, RURAL = R, URBAN = U, TOTAL = TOT)	FOWL (COCK, HEN, CHICKEN) (MALE+FEMALE)															
	COCK (5 months & above)					HEN (5 months & above)					DESHI CHICKEN (Below 5 months)					
	Deshi Aseel	Deshi Others	Improved White	Improved Coloured	Total Cock (330+331+332+333)	Deshi Aseel	Deshi Others	Improved White	Improved Coloured	Total Hen (335+336+337+338)	Aseel for Egg	Other for Egg	Total (340+341)	Aseel for Meat	Other for Meat	Total Deshi Chicken (343+344)
1	330	331	332	333	334	335	336	337	338	339	340	341	342	343	344	345
CONTAI SD : R																
BHAGWANPUR-II BLOCK	487	8,655	313	2,853	12,308	421	27,087	258	5,206	32,972	395	17,739	18,134	102	5,710	5,812
CONTAI-I BLOCK	8	4,336	3,266	3,915	11,525	27	14,015	2,712	6,739	23,493	12	18,930	18,942	1	1,622	1,623
CONTAI-II BLOCK	460	2,541	817	4,044	7,862	3,610	9,776	2,562	15,765	31,713	1,876	7,938	9,814	114	4,899	5,013
CONTAI-III BLOCK	1,834	3,406	3,140	8,210	16,590	3,151	6,531	6,511	13,613	29,806	2,115	6,368	8,483	4,191	19,032	23,223
KHEJURI-I BLOCK	76	4,937	929	2,599	8,541	87	6,590	469	7,369	14,515	64	13,924	13,988	31	6,779	6,810
KHEJURI-II BLOCK	284	5,061	538	1,989	7,872	1,518	16,521	2,081	9,558	29,678	517	7,845	8,362	147	2,182	2,329
RAMNAGAR-I BLOCK	38	706	1,949	3,388	6,081	26	2,115	2,515	5,566	10,222	2,145	6,426	8,571	69	400	469
RAMNAGAR-II BLOCK	136	1,541	1,474	1,261	4,412	260	3,574	2,448	2,827	9,109	1,440	7,072	8,512	167	4,867	5,034
CONTAI SD R TOT :	**3,323**	**31,183**	**12,426**	**28,259**	**75,191**	**9,100**	**86,209**	**19,556**	**66,643**	**181,508**	**8,564**	**86,242**	**94,806**	**4,822**	**45,491**	**50,313**
CONTAI SD : U																
CONTAI MUNICIPALITY	19	2,129	2	19	2,169	1	2,603	39	5	2,648	7	177	184	37	926	963
CONTAI SD U TOT :	**19**	**2,129**	**2**	**19**	**2,169**	**1**	**2,603**	**39**	**5**	**2,648**	**7**	**177**	**184**	**37**	**926**	**963**
CONTAI SD (R+U) TOT :	**3,342**	**33,312**	**12,428**	**28,278**	**77,360**	**9,101**	**88,812**	**19,595**	**66,648**	**184,156**	**8,571**	**86,419**	**94,990**	**4,859**	**46,417**	**51,276**
EGRA SD : R																
BHAGWANPUR-I BLOCK	375	6,181	1,248	4,710	12,514	358	11,992	1,996	11,779	26,125	434	9,147	9,581	184	2,115	2,299
EGRA-I BLOCK	361	3,097	1,032	2,521	7,011	269	6,195	1,613	5,795	13,872	271	2,936	3,207	52	850	902
EGRA-II BLOCK	36	918	3,143	5,230	9,327	15	1,240	6,981	19,685	27,921	110	1,742	1,852	39	1,817	1,856
PATASHPUR-I BLOCK	667	3,316	780	1,306	6,069	1,952	4,888	3,348	3,235	13,423	369	2,612	2,981	271	1,334	1,605
PATASHPUR-II BLOCK	2,032	3,968	788	2,954	9,742	1,501	6,712	2,242	6,810	17,265	1,121	3,484	4,605	791	2,437	3,228
EGRA SD R TOT :	**3,471**	**17,480**	**6,991**	**16,721**	**44,663**	**4,095**	**31,027**	**16,180**	**47,304**	**98,606**	**2,305**	**19,921**	**22,226**	**1,337**	**8,553**	**9,890**
EGRA SD : U																
EGRA MUNICIPALITY	3	1,277	169	521	1,970	0	1,868	118	1,270	3,256	0	1,568	1,568	1	572	573
EGRA SD U TOT :	**3**	**1,277**	**169**	**521**	**1,970**	**0**	**1,868**	**118**	**1,270**	**3,256**	**0**	**1,568**	**1,568**	**1**	**572**	**573**
EGRA SD (R+U) TOT :	**3,474**	**18,757**	**7,160**	**17,242**	**46,633**	**4,095**	**32,895**	**16,298**	**48,574**	**101,862**	**2,305**	**21,489**	**23,794**	**1,338**	**9,125**	**10,463**
HALDIA SD : R																
HALDIA BLOCK	0	1,608	29	2,019	3,656	0	4,376	33	5,662	10,071	0	4,317	4,317	0	39	39

18th ALL INDIA LIVESTOCK CENSUS, AGRICULTURE IMPLEMENTS AND MACHINERY, FISHERY STATISTICS, WEST BENGAL

PURBA MEDINIPUR DISTRICT

FOWL (COCK, HEN, CHICKEN)

Reference Date : 15.10.2007

DISTRICT/SD/ BLOCK/MUNICIPALITY (SUBDIVISION = SD, RURAL = R, URBAN = U, TOTAL = TOT)	FOWL (COCK, HEN, CHICKEN) (MALE+FEMALE)															
	COCK (5 months & above)					HEN (5 months & above)					DESHI CHICKEN (Below 5 months)					
	Deshi Aseel	Deshi Others	Improved White	Improved Coloured	Total Cock (330+331+332+333)	Deshi Asee	Deshi Others	Improved White	Improved Coloured	Total Hen (335+336+337+338)	Aseel for Egg	Other for Egg	Total (340+341)	Aseel for Meat	Other for Meat	Total Deshi Chicken (343+344)
1	330	331	332	333	334	335	336	337	338	339	340	341	342	343	344	345
MAHISHADAL BLOCK	557	5,524	2,957	3,154	12,192	432	8,271	2,370	6,432	17,505	487	4,139	4,626	2,886	2,137	5,023
NANDIGRAM-I BLOCK	2,205	8,040	1,117	3,304	14,666	3,294	12,661	1,411	5,720	23,086	3,483	9,295	12,778	606	3,369	3,975
NANDIGRAM-II BLOCK	579	7,445	1,493	6,306	15,823	2,197	12,602	5,590	18,272	38,661	191	11,546	11,737	47	6,278	6,325
SUTAHATA BLOCK	138	4,017	1,315	6,334	11,804	118	5,818	2,418	10,684	19,038	294	4,114	4,408	453	7,893	8,346
HALDIA SD R TOT :	**3,479**	**26,634**	**6,911**	**21,117**	**58,141**	**6,041**	**43,728**	**11,822**	**46,770**	**108,361**	**4,455**	**33,411**	**37,866**	**3,992**	**19,716**	**23,708**
HALDIA SD : U																
HALDIA MUNICIPALITY	0	6,376	564	748	7,688	6	17,708	1,169	1,477	20,360	13	8,909	8,922	14	1,450	1,464
HALDIA SD U TOT :	**0**	**6,376**	**564**	**748**	**7,688**	**6**	**17,708**	**1,169**	**1,477**	**20,360**	**13**	**8,909**	**8,922**	**14**	**1,450**	**1,464**
HALDIA SD (R+U) TOT :	**3,479**	**33,010**	**7,475**	**21,865**	**65,829**	**6,047**	**61,436**	**12,991**	**48,247**	**128,721**	**4,468**	**42,320**	**46,788**	**4,006**	**21,166**	**25,172**
TAMLUK SADAR SD : R																
CHANDIPUR BLOCK	1,880	2,656	424	11,657	16,617	2,898	7,686	574	24,512	35,670	1,765	5,787	7,552	3,852	1,054	4,906
MOYNA BLOCK	1,514	1,961	550	1,052	5,077	3,587	12,684	444	1,525	18,240	881	2,977	3,858	1,296	663	1,959
NANDAKUMAR BLOCK	50	4,977	260	1,061	6,348	149	16,236	1,236	4,277	21,898	158	6,224	6,382	0	431	431
PANSHKURA-I BLOCK	2,137	8,989	1,469	3,016	15,611	2,073	19,431	13,847	6,060	41,411	1,545	7,141	8,686	557	1,471	2,028
PANSHKURA-II BLOCK	0	5,702	390	2,239	8,331	1,222	8,666	394	2,590	12,872	0	7,455	7,455	0	4,060	4,060
SAHID MATANGANI BLOCK	266	2,076	596	1,908	4,846	267	4,227	590	7,430	12,514	290	2,798	3,088	81	3,549	3,630
TAMLUK BLOCK	551	2,720	509	1,460	5,240	942	8,131	1,147	3,805	14,025	442	8,112	8,554	62	1,086	1,148
TAMLUK SADAR SD R TOT :	**6,398**	**29,081**	**4,198**	**22,393**	**62,070**	**11,138**	**77,061**	**18,232**	**50,199**	**156,630**	**5,081**	**40,494**	**45,575**	**5,848**	**12,314**	**18,162**
TAMLUK SADAR SD : U																
PANSKURA MUNICIPALITY	95	6,670	203	358	7,326	20	12,960	215	359	13,554	25	7,451	7,476	0	255	255
TAMLUK MUNICIPALITY	158	307	107	95	667	119	649	107	245	1,120	104	612	716	195	377	572
TAMLUK SADAR SD U TOT :	**253**	**6,977**	**310**	**453**	**7,993**	**139**	**13,609**	**322**	**604**	**14,674**	**129**	**8,063**	**8,192**	**195**	**632**	**827**
TAMLUK SADAR SD (R+U) TOT :	**6,651**	**36,058**	**4,508**	**22,846**	**70,063**	**11,277**	**90,670**	**18,554**	**50,803**	**171,304**	**5,210**	**48,557**	**53,767**	**6,043**	**12,946**	**18,989**
PURBA MEDINIPUR DIST (R) TOT :	**####**	**104,378**	**30,526**	**88,490**	**240,065**	**30,374**	**238,025**	**65,790**	**210,916**	**545,105**	**20,405**	**180,068**	**200,473**	**15,999**	**86,074**	**102,073**
PURBA MEDINIPUR DIST (U) TOT :	**275**	**16,759**	**1,045**	**1,741**	**19,820**	**146**	**35,788**	**1,648**	**3,356**	**40,938**	**149**	**18,717**	**18,866**	**247**	**3,580**	**3,827**
PURBA MEDINIPUR (R+U) TOT :	**####**	**121,137**	**31,571**	**90,231**	**259,885**	**30,520**	**273,813**	**67,438**	**214,272**	**586,043**	**20,554**	**198,785**	**219,339**	**16,246**	**89,654**	**105,900**

18th ALL INDIA LIVESTOCK CENSUS, AGRICULTURE IMPLEMENTS AND MACHINERY, FISHERY STATISTICS, WEST BENGAL

Reference Date : 15.10.2007

PURBA MEDINIPUR DISTRICT

FOWL (COCK, HEN, CHICKEN) AND DRAKE, DUCK

DISTRICT/SD/ BLOCK/MUNICIPALITY (SUBDIVISION = SD, RURAL = R, URBAN = U, TOTAL = TOT)	FOWL (COCK, HEN, CHICKEN) (MALE+FEMALE)							DRAKE, DUCK (MALE+FEMALE)					
	IMPROVED CHICKEN (Below 5 months)						Total Fowl (334+339+342+345+348+351)	Drake (6 months & above)			Duck (6 months & above)		
	White for Egg	Coloured for Egg	Total (346+347)	White for Meat	Coloured for Meat	Total Improved Chicken (349+350)		Deshi	Improved	Total Drake (353+354)	Deshi	Improved	Total Duck (356+357)
1	346	347	348	349	350	351	352	353	354	355	356	357	358
CONTAI SD : R													
BHAGWANPUR-II BLOCK	54	879	933	31,823	1,233	33,056	103,215	2,886	78	2,964	10,057	41	10,098
CONTAI-I BLOCK	1,726	3,081	4,807	223,462	3,698	227,160	287,550	713	19	732	4,393	267	4,660
CONTAI-II BLOCK	3,090	5,434	8,524	9,652	416	10,068	72,994	255	159	414	2,794	1,505	4,299
CONTAI-III BLOCK	2,099	3,482	5,581	10,515	2,259	12,774	96,457	1,480	408	1,888	2,881	884	3,765
KHEJURI-I BLOCK	2,051	6,193	8,244	38,614	2,167	40,781	92,879	1,037	474	1,511	4,930	2,464	7,394
KHEJURI-II BLOCK	376	1,151	1,527	4,363	724	5,087	54,855	2,969	74	3,043	10,391	334	10,725
RAMNAGAR-I BLOCK	987	2,002	2,989	10,464	1,470	11,934	40,266	1,467	47	1,514	2,137	228	2,365
RAMNAGAR-II BLOCK	2,149	3,561	5,710	5,795	2,425	8,220	40,997	228	133	361	721	179	900
CONTAI SD R TOT :	**12,532**	**25,783**	**38,315**	**334,688**	**14,392**	**349,080**	**789,213**	**11,035**	**1,392**	**12,427**	**38,304**	**5,902**	**44,206**
CONTAI SD : U													
CONTAI MUNICIPALITY	7	40	47	408	158	566	6,577	1,218	6	1,224	1,937	9	1,946
CONTAI SD U TOT :	**7**	**40**	**47**	**408**	**158**	**566**	**6,577**	**1,218**	**6**	**1,224**	**1,937**	**9**	**1,946**
CONTAI SD (R+U) TOT :	**12,539**	**25,823**	**38,362**	**335,096**	**14,550**	**349,646**	**795,790**	**12,253**	**1,398**	**13,651**	**40,241**	**5,911**	**46,152**
EGRA SD : R													
BHAGWANPUR-I BLOCK	1,177	6,036	7,213	27,855	6,521	34,376	92,108	5,158	580	5,738	13,576	1,506	15,082
EGRA-I BLOCK	1,370	7,678	9,048	24,017	6,984	31,001	65,041	2,420	497	2,917	3,935	696	4,631
EGRA-II BLOCK	856	4,642	5,498	109,205	40,513	149,718	196,172	1,036	212	1,248	3,779	974	4,753
PATASHPUR-I BLOCK	524	3,898	4,422	22,793	412	23,205	51,705	789	99	888	3,155	122	3,277
PATASHPUR-II BLOCK	1,160	2,140	3,300	57,938	5,638	63,576	101,716	1,453	610	2,063	5,901	905	6,806
EGRA SD R TOT :	**5,087**	**24,394**	**29,481**	**241,808**	**60,068**	**301,876**	**506,742**	**10,856**	**1,998**	**12,854**	**30,346**	**4,203**	**34,549**
EGRA SD : U													
EGRA MUNICIPALITY	227	2,611	2,838	313	6,617	6,930	17,135	254	3	257	833	14	847
EGRA SD U TOT :	**227**	**2,611**	**2,838**	**313**	**6,617**	**6,930**	**17,135**	**254**	**3**	**257**	**833**	**14**	**847**
EGRA SD (R+U) TOT :	**5,314**	**27,005**	**32,319**	**242,121**	**66,685**	**308,806**	**523,877**	**11,110**	**2,001**	**13,111**	**31,179**	**4,217**	**35,396**
HALDIA SD : R													
HALDIA BLOCK	8	2,161	2,169	48,650	2,795	51,445	71,697	372	92	464	1,001	323	1,324

18th ALL INDIA LIVESTOCK CENSUS, AGRICULTURE IMPLEMENTS AND MACHINERY, FISHERY STATISTICS, WEST BENGAL

PURBA MEDINIPUR DISTRICT

Reference Date : 15.10.2007

FOWL (COCK, HEN, CHICKEN) AND DRAKE, DUCK

DISTRICT/SD/ BLOCK/MUNICIPALITY (SUBDIVISION = SD, RURAL = R, URBAN = U, TOTAL = TOT)	FOWL (COCK, HEN, CHICKEN) (MALE+FEMALE)							DRAKE, DUCK (MALE+FEMALE)					
	IMPROVED CHICKEN (Below 5 months)						Total Fowl	Drake (6 months & above)			Duck (6 months & above)		
	White for Egg	Coloured for Egg	Total (346+347)	White for Meat	Coloured for Meat	Total Improved Chicken (349+350)	(334+339+342+345+348+351)	Deshi	Improved	Total Drake (353+354)	Deshi	Improved	Total Duck (356+357)
1	346	347	348	349	350	351	352	353	354	355	356	357	358
MAHISHADAL BLOCK	2,451	2,432	4,883	17,241	2,681	19,922	64,151	944	265	1,209	2,009	831	2,840
NANDIGRAM-I BLOCK	2,039	3,524	5,563	15,837	794	16,631	76,699	4,615	1,059	5,674	9,363	1,519	10,882
NANDIGRAM-II BLOCK	454	6,216	6,670	26,614	4,760	31,374	110,590	1,308	498	1,806	4,874	2,708	7,582
SUTAHATA BLOCK	3,161	5,049	8,210	35,006	3,792	38,798	90,604	3,219	608	3,827	5,048	876	5,924
HALDIA SD R TOT :	**8,113**	**19,382**	**27,495**	**143,348**	**14,822**	**158,170**	**413,741**	**10,458**	**2,522**	**12,980**	**22,295**	**6,257**	**28,552**
HALDIA SD : U													
HALDIA MUNICIPALITY	63	42	105	119	293	412	38,951	1,780	29	1,809	4,979	326	5,305
HALDIA SD U TOT :	**63**	**42**	**105**	**119**	**293**	**412**	**38,951**	**1,780**	**29**	**1,809**	**4,979**	**326**	**5,305**
HALDIA SD (R+U) TOT :	**8,176**	**19,424**	**27,600**	**143,467**	**15,115**	**158,582**	**452,692**	**12,238**	**2,551**	**14,789**	**27,274**	**6,583**	**33,857**
TAMLUK SADAR SD : R													
CHANDIPUR BLOCK	31	9,889	9,920	20,050	1,775	21,825	96,490	1,821	1,534	3,355	7,765	3,394	11,159
MOYNA BLOCK	670	2,787	3,457	33,481	4,139	37,620	70,211	2,020	202	2,222	10,170	799	10,969
NANDAKUMAR BLOCK	308	7,430	7,738	84,008	1,469	85,477	128,274	2,509	126	2,635	7,852	430	8,282
PANSHKURA-I BLOCK	2,388	1,899	4,287	137,139	2,759	139,898	211,921	3,563	686	4,249	8,066	1,131	9,197
PANSHKURA-II BLOCK	351	1,662	2,013	42,073	1,136	43,209	77,940	2,989	99	3,088	8,990	303	9,293
SAHID MATANGANI BLOCK	61	1,648	1,709	23,387	613	24,000	49,787	1,119	184	1,303	2,480	53	2,533
TAMLUK BLOCK	218	5,420	5,638	32,294	592	32,886	67,491	2,609	167	2,776	9,364	546	9,910
TAMLUK SADAR SD R TOT :	**4,027**	**30,735**	**34,762**	**372,432**	**12,483**	**384,915**	**702,114**	**16,630**	**2,998**	**19,628**	**54,687**	**6,656**	**61,343**
TAMLUK SADAR SD : U													
PANSKURA MUNICIPALITY	86	261	347	1,705	0	1,705	30,663	2,282	103	2,385	3,754	118	3,872
TAMLUK MUNICIPALITY	426	114	540	457	134	591	4,206	129	2	131	276	0	276
TAMLUK SADAR SD U TOT :	**512**	**375**	**887**	**2,162**	**134**	**2,296**	**34,869**	**2,411**	**105**	**2,516**	**4,030**	**118**	**4,148**
TAMLUK SADAR SD (R+U) TOT :	**4,539**	**31,110**	**35,649**	**374,594**	**12,617**	**387,211**	**736,983**	**19,041**	**3,103**	**22,144**	**58,717**	**6,774**	**65,491**
PURBA MEDINIPUR DIST (R) TOT :	**29,759**	**100,294**	**130,053**	**1,092,276**	**101,765**	**1,194,041**	**2,411,810**	**48,979**	**8,910**	**57,889**	**145,632**	**23,018**	**168,650**
PURBA MEDINIPUR DIST (U) TOT :	**809**	**3,068**	**3,877**	**3,002**	**7,202**	**10,204**	**97,532**	**5,663**	**143**	**5,806**	**11,779**	**467**	**12,246**
PURBA MEDINIPUR (R+U) TOT :	**30,568**	**103,362**	**133,930**	**1,095,278**	**108,967**	**1,204,245**	**2,509,342**	**54,642**	**9,053**	**63,695**	**157,411**	**23,485**	**180,896**

18th ALL INDIA LIVESTOCK CENSUS, AGRICULTURE IMPLEMENTS AND MACHINERY, FISHERY STATISTICS, WEST BENGAL

Reference Date : 15.10.2007

PURBA MEDINIPUR DISTRICT

DUCK, TURKEY

DISTRICT/SD/ BLOCK/MUNICIPALITY (SUBDIVISION = SD, RURAL = R, URBAN = U, TOTAL = TOT)	DUCKLING (MALE+FEMALE)							TURKEY					
	DUCKLING (Below 6 month)						Total Duck (Drake, Duck, Duckling) (355+358+361+364)	Male	Female	Total Turkey (366+367)	Quail	Other Poultry Birds	Total Poultry Birds (352+365+368+369+370)
	Deshi for Egg	Deshi for Meat	Total Deshi Duckling (359+360)	Improved for Egg	Improved for Meat	Total Improved Duckling (362+363)							
1	359	360	361	362	363	364	365	366	367	368	369	370	371
CONTAI SD : R													
BHAGWANPUR-II BLOCK	3,332	638	3,970	58	16	74	17,106	0	0	0	0	0	120,321
CONTAI-I BLOCK	2,663	58	2,721	342	5	347	8,460	0	0	0	0	0	296,010
CONTAI-II BLOCK	617	14	631	447	30	477	5,821	0	0	0	0	0	78,815
CONTAI-III BLOCK	1,499	334	1,833	309	156	465	7,951	0	0	0	0	6	104,414
KHEJURI-I BLOCK	1,255	355	1,610	1,026	213	1,239	11,754	0	0	0	0	0	104,633
KHEJURI-II BLOCK	3,651	747	4,398	207	19	226	18,392	0	0	0	0	0	73,247
RAMNAGAR-I BLOCK	155	30	185	24	0	24	4,088	0	0	0	0	0	44,354
RAMNAGAR-II BLOCK	440	197	637	405	275	680	2,578	0	0	0	0	1	43,576
CONTAI SD R TOT :	**13,612**	**2,373**	**15,985**	**2,818**	**714**	**3,532**	**76,150**	**0**	**0**	**0**	**0**	**7**	**865,370**
CONTAI SD : U													
CONTAI MUNICIPALITY	94	21	115	26	25	51	3,336	0	0	0	803	186	10,902
CONTAI SD U TOT :	**94**	**21**	**115**	**26**	**25**	**51**	**3,336**	**0**	**0**	**0**	**803**	**186**	**10,902**
CONTAI SD (R+U) TOT :	**13,706**	**2,394**	**16,100**	**2,844**	**739**	**3,583**	**79,486**	**0**	**0**	**0**	**803**	**193**	**876,272**
EGRA SD : R													
BHAGWANPUR-I BLOCK	3,883	379	4,262	1,572	55	1,627	26,709	0	0	0	0	148	118,965
EGRA-I BLOCK	2,476	0	2,476	459	0	459	10,483	0	0	0	0	12	75,536
EGRA-II BLOCK	326	50	376	148	41	189	6,566	0	0	0	0	0	202,738
PATASHPUR-I BLOCK	195	16	211	6	0	6	4,382	0	0	0	0	0	56,087
PATASHPUR-II BLOCK	1,357	154	1,511	462	69	531	10,911	2	3	5	0	7	112,639
EGRA SD R TOT :	**8,237**	**599**	**8,836**	**2,647**	**165**	**2,812**	**59,051**	**2**	**3**	**5**	**0**	**167**	**565,965**
EGRA SD : U													
EGRA MUNICIPALITY	580	137	717	23	0	23	1,844	0	0	0	0	1	18,980
EGRA SD U TOT :	**580**	**137**	**717**	**23**	**0**	**23**	**1,844**	**0**	**0**	**0**	**0**	**1**	**18,980**
EGRA SD (R+U) TOT :	**8,817**	**736**	**9,553**	**2,670**	**165**	**2,835**	**60,895**	**2**	**3**	**5**	**0**	**168**	**584,945**
HALDIA SD : R													
HALDIA BLOCK	222	0	222	45	0	45	2,055	0	0	0	0	18	73,770

18th ALL INDIA LIVESTOCK CENSUS, AGRICULTURE IMPLEMENTS AND MACHINERY, FISHERY STATISTICS, WEST BENGAL

Reference Date : 15.10.2007

PURBA MEDINIPUR DISTRICT

DUCK, TURKEY

DISTRICT/SD/ BLOCK/MUNICIPALITY (SUBDIVISION = SD, RURAL = R, URBAN = U, TOTAL = TOT)	DUCKLING (MALE+FEMALE)							TURKEY			Quail	Other Poultry Birds	Total Poultry Birds (352+365+368+369+370)
	DUCKLING (Belows 6 month)						Total Duck (Drake, Duck, Duckling) (355+358+361+364)	Male	Female	Total Turkey (366+367)			
	Deshi for Egg	Deshi for Meat	Total Deshi Duckling (359+360)	Improved for Egg	Improved for Meat	Total Improved Duckling (362+363)							
1	359	360	361	362	363	364	365	366	367	368	369	370	371
MAHISHADAL BLOCK	632	358	990	115	52	167	5,206	0	0	0	0	648	70,005
NANDIGRAM-I BLOCK	3,479	270	3,749	1,368	115	1,483	21,788	0	0	0	0	0	98,487
NANDIGRAM-II BLOCK	662	4	666	242	0	242	10,296	0	0	0	0	200	121,086
SUTAHATA BLOCK	3,357	1,374	4,731	2,407	1,164	3,571	18,053	0	0	0	0	0	108,657
HALDIA SD R TOT :	**8,352**	**2,006**	**10,358**	**4,177**	**1,331**	**5,508**	**57,398**	**0**	**0**	**0**	**0**	**866**	**472,005**
HALDIA SD : U													
HALDIA MUNICIPALITY	853	0	853	12	0	12	7,979	0	0	0	0	1	46,931
HALDIA SD U TOT :	**853**	**0**	**853**	**12**	**0**	**12**	**7,979**	**0**	**0**	**0**	**0**	**1**	**46,931**
HALDIA SD (R+U) TOT :	**9,205**	**2,006**	**11,211**	**4,189**	**1,331**	**5,520**	**65,377**	**0**	**0**	**0**	**0**	**867**	**518,936**
TAMLUK SADAR SD : R													
CHANDIPUR BLOCK	1,338	240	1,578	2,234	112	2,346	18,438	13	17	30	0	966	115,924
MOYNA BLOCK	1,751	232	1,983	505	18	523	15,697	0	0	0	0	0	85,908
NANDAKUMAR BLOCK	2,144	199	2,343	332	51	383	13,643	3	2	5	0	234	142,156
PANSHKURA-I BLOCK	2,404	421	2,825	706	153	859	17,130	8	16	24	0	0	229,075
PANSHKURA-II BLOCK	2,494	186	2,680	70	3	73	15,134	4	3	7	0	0	93,081
SAHID MATANGANI BLOCK	1,066	57	1,123	94	2	96	5,055	0	0	0	0	20	54,862
TAMLUK BLOCK	4,031	722	4,753	233	39	272	17,711	10	19	29	0	63	85,294
TAMLUK SADAR SD R TOT :	**15,228**	**2,057**	**17,285**	**4,174**	**378**	**4,552**	**102,808**	**38**	**57**	**95**	**0**	**1,283**	**806,300**
TAMLUK SADAR SD : U													
PANSKURA MUNICIPALITY	2,068	34	2,102	10	0	10	8,369	0	0	0	0	64	39,096
TAMLUK MUNICIPALITY	103	12	115	23	3	26	548	2	2	4	0	14	4,772
TAMLUK SADAR SD U TOT :	**2,171**	**46**	**2,217**	**33**	**3**	**36**	**8,917**	**2**	**2**	**4**	**0**	**78**	**43,868**
TAMLUK SADAR SD (R+U) TOT :	**17,399**	**2,103**	**19,502**	**4,207**	**381**	**4,588**	**111,725**	**40**	**59**	**99**	**0**	**1,361**	**850,168**
PURBA MEDINIPUR DIST (R) TOT :	**45,429**	**7,035**	**52,464**	**13,816**	**2,588**	**16,404**	**295,407**	**40**	**60**	**100**	**0**	**2,323**	**2,709,640**
PURBA MEDINIPUR DIST (U) TOT :	**3,698**	**204**	**3,902**	**94**	**28**	**122**	**22,076**	**2**	**2**	**4**	**803**	**266**	**120,681**
PURBA MEDINIPUR (R+U) TOT :	**49,127**	**7,239**	**56,366**	**13,910**	**2,616**	**16,526**	**317,483**	**42**	**62**	**104**	**803**	**2,589**	**2,830,321**

18th ALL INDIA LIVESTOCK CENSUS, AGRICULTURE IMPLEMENTS AND MACHINERY, FISHERY STATISTICS, WEST BENGAL

Reference Date : 15.10.2007

PURBA MEDINIPUR DISTRICT

AGRICULTURAL IMPLEMENTS AND MACHINERY

DISTRICT/SD/ BLOCK/MUNICIPALITY (SUBDIVISION = SD, RURAL = R, URBAN = U, TOTAL = TOT)	ANIMAL OPERATED IMPLEMENTS														
	No. of Wooden Plough					No. of Steel Plough					No. of Cultivator				
	Utilised more than 100 days/ year	Utilised between 50 to 100 days/ year	Utilised less than 50 days/ year	Not Utilised	Total (372+373+ 374+375)	Utilised more than 100 days/ year	Utilised between 50 to 100 days/ year	Utilised less than 50 days/ year	Not Utilised	Total (377+378+ 379+380)	Utilised more than 100 days/ year	Utilised between 50 to 100 days/ year	Utilised less than 50 days/ year	Not Utilised	Total (382+383+ 384+385)
1	372	373	374	375	376	377	378	379	380	381	382	383	384	385	386
CONTAI SD : R															
BHAGWANPUR-II BLOCK	0	79	1,058	501	1,638	0	28	7	0	35	0	0	0	0	0
CONTAI-I BLOCK	0	22	1,083	581	1,686	2	2	0	0	4	0	0	24	0	24
CONTAI-II BLOCK	2	45	2,648	755	3,450	27	5	2	0	34	0	0	0	0	0
CONTAI-III BLOCK	0	64	2,076	737	2,877	0	0	14	0	14	0	5	0	0	5
KHEJURI-I BLOCK	0	1	747	299	1,047	0	0	0	0	0	0	0	0	0	0
KHEJURI-II BLOCK	152	14	673	701	1,540	0	1	7	0	8	0	0	11	0	11
RAMNAGAR-I BLOCK	0	100	2,657	141	2,898	0	0	0	0	0	0	0	0	0	0
RAMNAGAR-II BLOCK	139	235	978	537	1,889	0	0	7	9	16	0	22	0	2	24
CONTAI SD R TOT :	**293**	**560**	**11,920**	**4,252**	**17,025**	**29**	**36**	**37**	**9**	**111**	**0**	**27**	**35**	**2**	**64**
CONTAI SD : U															
CONTAI MUNICIPALITY	0	0	49	35	84	0	0	0	0	0	0	0	0	0	0
CONTAI SD U TOT :	**0**	**0**	**49**	**35**	**84**	**0**	**0**	**0**	**0**	**0**	**0**	**0**	**0**	**0**	**0**
CONTAI SD (R+U) TOT :	**293**	**560**	**11,969**	**4,287**	**17,109**	**29**	**36**	**37**	**9**	**111**	**0**	**27**	**35**	**2**	**64**
EGRA SD : R															
BHAGWANPUR-I BLOCK	0	11	604	1,496	2,111	0	0	0	0	0	0	0	0	0	0
EGRA-I BLOCK	11	58	1,224	1,251	2,544	1	0	0	0	1	0	0	0	0	0
EGRA-II BLOCK	0	0	1,382	218	1,600	0	0	0	0	0	0	0	0	0	0
PATASHPUR-I BLOCK	1	3	515	112	631	0	0	0	0	0	0	0	0	0	0
PATASHPUR-II BLOCK	495	962	1,686	679	3,822	0	0	0	0	0	0	0	0	0	0
EGRA SD R TOT :	**507**	**1,034**	**5,411**	**3,756**	**10,708**	**1**	**0**	**0**	**0**	**1**	**0**	**0**	**0**	**0**	**0**
EGRA SD : U															
EGRA MUNICIPALITY	0	0	0	0	0	0	0	0	0	0	0	0	0	0	0
EGRA SD U TOT :	**0**	**0**	**0**	**0**	**0**	**0**	**0**	**0**	**0**	**0**	**0**	**0**	**0**	**0**	**0**
EGRA SD (R+U) TOT :	**507**	**1,034**	**5,411**	**3,756**	**10,708**	**1**	**0**	**0**	**0**	**1**	**0**	**0**	**0**	**0**	**0**
HALDIA SD : R															
HALDIA BLOCK	0	0	38	877	915	0	0	3	114	117	0	0	0	0	0

18th ALL INDIA LIVESTOCK CENSUS, AGRICULTURE IMPLEMENTS AND MACHINERY, FISHERY STATISTICS, WEST BENGAL

Reference Date : 15.10.2007

PURBA MEDINIPUR DISTRICT

AGRICULTURAL IMPLEMENTS AND MACHINERY

DISTRICT/SD/ BLOCK/MUNICIPALITY (SUBDIVISION = SD, RURAL = R, URBAN = U, TOTAL = TOT)	ANIMAL OPERATED IMPLEMENTS														
	No. of Wooden Plough					No. of Steel Plough					No. of Cultivator				
	Utilised more than 100 days/ year	Utilised between 50 to 100 days/ year	Utilised less than 50 days/ year	Not Utilised	Total (372+373+ 374+375)	Utilised more than 100 days/ year	Utilised between 50 to 100 days/ year	Utilised less than 50 days/ year	Not Utilised	Total (377+378+ 379+380)	Utilised more than 100 days/ year	Utilised between 50 to 100 days/ year	Utilised less than 50 days/ year	Not Utilised	Total (382+383+ 384+385)
1	372	373	374	375	376	377	378	379	380	381	382	383	384	385	386
MAHISHADAL BLOCK	0	2	90	104	196	0	0	0	0	0	0	1	0	0	1
NANDIGRAM-I BLOCK	0	11	1,769	1,413	3,193	0	0	0	0	0	0	0	0	0	0
NANDIGRAM-II BLOCK	62	430	195	263	950	0	0	0	82	82	0	0	0	0	0
SUTAHATA BLOCK	104	71	1,353	2	1,530	0	0	11	0	11	0	0	0	0	0
HALDIA SD R TOT :	**166**	**514**	**3,445**	**2,659**	**6,784**	**0**	**0**	**14**	**196**	**210**	**0**	**1**	**0**	**0**	**1**
HALDIA SD : U															
HALDIA MUNICIPALITY	0	0	0	0	0	0	0	0	0	0	0	0	0	0	0
HALDIA SD U TOT :	**0**	**0**	**0**	**0**	**0**	**0**	**0**	**0**	**0**	**0**	**0**	**0**	**0**	**0**	**0**
HALDIA SD (R+U) TOT :	**166**	**514**	**3,445**	**2,659**	**6,784**	**0**	**0**	**14**	**196**	**210**	**0**	**1**	**0**	**0**	**1**
TAMLUK SADAR SD : R															
CHANDIPUR BLOCK	459	320	492	405	1,676	3	21	0	0	24	0	87	0	0	87
MOYNA BLOCK	246	536	1,051	1,316	3,149	0	1	2	1	4	0	0	0	0	0
NANDAKUMAR BLOCK	1	6	25	1,298	1,330	0	0	7	3	10	0	0	0	11	11
PANSHKURA-I BLOCK	144	2,854	1,943	327	5,268	0	4	259	0	263	0	0	0	0	0
PANSHKURA-II BLOCK	0	0	0	0	0	0	38	126	1,267	1,431	0	0	0	0	0
SAHID MATANGANI BLOCK	0	9	263	500	772	2	0	0	0	2	0	0	0	0	0
TAMLUK BLOCK	144	84	1	2	231	0	0	0	0	0	0	0	0	0	0
TAMLUK SADAR SD R TOT :	**994**	**3,809**	**3,775**	**3,848**	**12,426**	**5**	**64**	**394**	**1,271**	**1,734**	**0**	**87**	**0**	**11**	**98**
TAMLUK SADAR SD : U															
PANSKURA MUNICIPALITY	0	79	83	0	162	0	0	0	0	0	0	0	0	0	0
TAMLUK MUNICIPALITY	0	1	2	0	3	0	0	0	0	0	0	0	0	0	0
TAMLUK SADAR SD U TOT :	**0**	**80**	**85**	**0**	**165**	**0**	**0**	**0**	**0**	**0**	**0**	**0**	**0**	**0**	**0**
TAMLUK SADAR SD (R+U) TOT :	**994**	**3,889**	**3,860**	**3,848**	**12,591**	**5**	**64**	**394**	**1,271**	**1,734**	**0**	**87**	**0**	**11**	**98**
PURBA MEDINIPUR DIST (R) TOT :	**1,960**	**5,917**	**24,551**	**14,515**	**46,943**	**35**	**100**	**445**	**1,476**	**2,056**	**0**	**115**	**35**	**13**	**163**
PURBA MEDINIPUR DIST (U) TOT :	**0**	**80**	**134**	**35**	**249**	**0**	**0**	**0**	**0**	**0**	**0**	**0**	**0**	**0**	**0**
PURBA MEDINIPUR (R+U) TOT :	**1,960**	**5,997**	**24,685**	**14,550**	**47,192**	**35**	**100**	**445**	**1,476**	**2,056**	**0**	**115**	**35**	**13**	**163**

18th ALL INDIA LIVESTOCK CENSUS, AGRICULTURE IMPLEMENTS AND MACHINERY, FISHERY STATISTICS, WEST BENGAL

Reference Date : 15.10.2007

PURBA MEDINIPUR DISTRICT

AGRICULTURAL IMPLEMENTS AND MACHINERY

DISTRICT/SD/ BLOCK/MUNICIPALITY (SUBDIVISION = SD, RURAL = R, URBAN = U, TOTAL = TOT)	ANIMAL OPERATED IMPLEMENTS														
	No. of Disc Harrow					No. of Seed-cum-Fertiliser Drill					No. of Leveller				
	Utilised more than 100 days/ year	Utilised between 50 to 100 days/ year	Utilised less than 50 days/ year	Not Utilised	Total (387+388+ 389+390)	Utilised more than 100 days/ year	Utilised between 50 to 100 days/ year	Utilised less than 50 days/ year	Not Utilised	Total (392+393+ 394+395)	Utilised more than 100 days/ year	Utilised between 50 to 100 days/ year	Utilised less than 50 days/ year	Not Utilised	Total (397+398+ 399+400)
1	387	388	389	390	391	392	393	394	395	396	397	398	399	400	401
CONTAI SD : R															
BHAGWANPUR-II BLOCK	0	0	0	0	0	0	0	0	0	0	67	587	2,748	191	3,593
CONTAI-I BLOCK	0	0	0	0	0	0	0	0	0	0	0	26	1,308	486	1,820
CONTAI-II BLOCK	0	0	0	0	0	0	0	0	0	0	4	49	2,452	555	3,060
CONTAI-III BLOCK	0	0	0	0	0	0	0	0	0	0	0	66	2,102	479	2,647
KHEJURI-I BLOCK	0	0	0	0	0	0	0	0	0	0	0	1	813	299	1,113
KHEJURI-II BLOCK	0	0	0	0	0	0	0	0	0	0	155	28	706	610	1,499
RAMNAGAR-I BLOCK	0	0	0	0	0	0	0	0	0	0	0	134	3,794	0	3,928
RAMNAGAR-II BLOCK	0	0	0	0	0	0	0	0	0	0	539	920	2,691	547	4,697
CONTAI SD R TOT :	**0**	**0**	**0**	**0**	**0**	**0**	**0**	**0**	**0**	**0**	**765**	**1,811**	**16,614**	**3,167**	**22,357**
CONTAI SD : U															
CONTAI MUNICIPALITY	0	0	0	0	0	0	19	18	0	37	0	0	48	28	76
CONTAI SD U TOT :	**0**	**0**	**0**	**0**	**0**	**0**	**19**	**18**	**0**	**37**	**0**	**0**	**48**	**28**	**76**
CONTAI SD (R+U) TOT :	**0**	**0**	**0**	**0**	**0**	**0**	**19**	**18**	**0**	**37**	**765**	**1,811**	**16,662**	**3,195**	**22,433**
EGRA SD : R															
BHAGWANPUR-I BLOCK	0	0	0	0	0	0	0	0	0	0	0	32	5,753	1,144	6,929
EGRA-I BLOCK	0	0	0	0	0	0	0	0	0	0	25	152	3,769	427	4,373
EGRA-II BLOCK	0	0	0	0	0	0	0	0	0	0	0	0	1,494	219	1,713
PATASHPUR-I BLOCK	0	0	0	0	0	0	0	0	0	0	16	2	860	8	886
PATASHPUR-II BLOCK	0	0	0	0	0	0	0	0	0	0	525	949	2,017	536	4,027
EGRA SD R TOT :	**0**	**0**	**0**	**0**	**0**	**0**	**0**	**0**	**0**	**0**	**566**	**1,135**	**13,893**	**2,334**	**17,928**
EGRA SD : U															
EGRA MUNICIPALITY	0	0	0	0	0	0	0	0	0	0	0	0	0	0	0
EGRA SD U TOT :	**0**	**0**	**0**	**0**	**0**	**0**	**0**	**0**	**0**	**0**	**0**	**0**	**0**	**0**	**0**
EGRA SD (R+U) TOT :	**0**	**0**	**0**	**0**	**0**	**0**	**0**	**0**	**0**	**0**	**566**	**1,135**	**13,893**	**2,334**	**17,928**
HALDIA SD : R															
HALDIA BLOCK	0	0	0	0	0	0	0	0	0	0	0	0	2,036	100	2,136

18th ALL INDIA LIVESTOCK CENSUS, AGRICULTURE IMPLEMENTS AND MACHINERY, FISHERY STATISTICS, WEST BENGAL

Reference Date : 15.10.2007

PURBA MEDINIPUR DISTRICT

AGRICULTURAL IMPLEMENTS AND MACHINERY

DISTRICT/SD/ BLOCK/MUNICIPALITY (SUBDIVISION = SD, RURAL = R, URBAN = U, TOTAL = TOT)	ANIMAL OPERATED IMPLEMENTS														
	No. of Disc Harrow					No. of Seed-cum-Fertiliser Drill					No. of Leveller				
	Utilised more than 100 days/ year	Utilised between 50 to 100 days/ year	Utilised less than 50 days/ year	Not Utilised	Total (387+388+ 389+390)	Utilised more than 100 days/ year	Utilised between 50 to 100 days/ year	Utilised less than 50 days/ year	Not Utilised	Total (392+393+ 394+395)	Utilised more than 100 days/ year	Utilised between 50 to 100 days/ year	Utilised less than 50 days/ year	Not Utilised	Total (397+398+ 399+400)
1	387	388	389	390	391	392	393	394	395	396	397	398	399	400	401
MAHISHADAL BLOCK	0	0	0	0	0	0	0	0	0	0	0	0	382	119	501
NANDIGRAM-I BLOCK	0	0	0	0	0	0	0	0	0	0	0	0	2,711	1,316	4,027
NANDIGRAM-II BLOCK	0	0	0	0	0	0	0	0	0	0	137	541	196	392	1,266
SUTAHATA BLOCK	0	0	0	0	0	0	0	0	0	0	0	0	0	0	0
HALDIA SD R TOT :	**0**	**0**	**0**	**0**	**0**	**0**	**0**	**0**	**0**	**0**	**137**	**541**	**5,325**	**1,927**	**7,930**
HALDIA SD : U															
HALDIA MUNICIPALITY	0	0	0	0	0	0	0	0	0	0	0	0	0	0	0
HALDIA SD U TOT :	**0**	**0**	**0**	**0**	**0**	**0**	**0**	**0**	**0**	**0**	**0**	**0**	**0**	**0**	**0**
HALDIA SD (R+U) TOT :	**0**	**0**	**0**	**0**	**0**	**0**	**0**	**0**	**0**	**0**	**137**	**541**	**5,325**	**1,927**	**7,930**
TAMLUK SADAR SD : R															
CHANDIPUR BLOCK	9	6	0	0	15	0	0	0	0	0	711	772	4,244	76	5,803
MOYNA BLOCK	0	0	0	0	0	0	0	0	0	0	446	1,065	4,593	1,363	7,467
NANDAKUMAR BLOCK	0	0	0	0	0	0	0	0	0	0	2	46	3,547	3,042	6,637
PANSHKURA-I BLOCK	0	0	0	0	0	0	0	0	0	0	153	2,800	4,672	32	7,657
PANSHKURA-II BLOCK	0	0	0	0	0	0	0	0	0	0	0	46	5,431	0	5,477
SAHID MATANGANI BLOCK	0	0	0	0	0	0	0	0	0	0	659	1,712	3,641	727	6,739
TAMLUK BLOCK	0	0	0	0	0	0	0	0	0	0	304	367	2,449	667	3,787
TAMLUK SADAR SD R TOT :	**9**	**6**	**0**	**0**	**15**	**0**	**0**	**0**	**0**	**0**	**2,275**	**6,808**	**28,577**	**5,907**	**43,567**
TAMLUK SADAR SD : U															
PANSKURA MUNICIPALITY	0	0	0	0	0	0	0	0	0	0	0	78	53	0	131
TAMLUK MUNICIPALITY	0	0	0	0	0	0	0	0	0	0	0	1	4	2	7
TAMLUK SADAR SD U TOT :	**0**	**0**	**0**	**0**	**0**	**0**	**0**	**0**	**0**	**0**	**0**	**79**	**57**	**2**	**138**
TAMLUK SADAR SD (R+U) TOT :	**9**	**6**	**0**	**0**	**15**	**0**	**0**	**0**	**0**	**0**	**2,275**	**6,887**	**28,634**	**5,909**	**43,705**
PURBA MEDINIPUR DIST (R) TOT :	**9**	**6**	**0**	**0**	**15**	**0**	**0**	**0**	**0**	**0**	**3,743**	**10,295**	**64,409**	**13,335**	**91,782**
PURBA MEDINIPUR DIST (U) TOT :	**0**	**0**	**0**	**0**	**0**	**0**	**19**	**18**	**0**	**37**	**0**	**79**	**105**	**30**	**214**
PURBA MEDINIPUR (R+U) TOT :	**9**	**6**	**0**	**0**	**15**	**0**	**19**	**18**	**0**	**37**	**3,743**	**10,374**	**64,514**	**13,365**	**91,996**

18th ALL INDIA LIVESTOCK CENSUS, AGRICULTURE IMPLEMENTS AND MACHINERY, FISHERY STATISTICS, WEST BENGAL

Reference Date : 15.10.2007

PURBA MEDINIPUR DISTRICT

AGRICULTURAL IMPLEMENTS AND MACHINERY

DISTRICT/SD/ BLOCK/MUNICIPALITY (SUBDIVISION = SD, RURAL = R, URBAN = U, TOTAL = TOT)	ANIMAL OPERATED IMPLEMENTS														
	No. of Wet Land Puddler					No. of Sugarcane Crusher					No. of Animal Cart				
	Utilised more than 100 days/ year	Utilised between 50 to 100 days/ year	Utilised less than 50 days/ year	Not Utilised	Total (402+403+ 404+405)	Utilised more than 100 days/ year	Utilised between 50 to 100 days/ year	Utilised less than 50 days/ year	Not Utilised	Total (407+408+ 409+410)	Utilised more than 100 days/ year	Utilised between 50 to 100 days/ year	Utilised less than 50 days/ year	Not Utilised	Total (412+413+ 414+415)
1	402	403	404	405	406	407	408	409	410	411	412	413	414	415	416
CONTAI SD : R															
BHAGWANPUR-II BLOCK	0	0	0	0	0	9	3	1	0	13	0	0	0	0	0
CONTAI-I BLOCK	0	0	0	0	0	0	0	0	0	0	0	0	0	0	0
CONTAI-II BLOCK	0	0	1	0	1	0	0	0	0	0	0	0	0	0	0
CONTAI-III BLOCK	0	33	376	29	438	10	0	0	0	10	0	0	0	0	0
KHEJURI-I BLOCK	0	0	0	0	0	0	0	0	0	0	0	0	0	0	0
KHEJURI-II BLOCK	0	0	0	0	0	5	0	1	0	6	0	0	0	0	0
RAMNAGAR-I BLOCK	0	4	0	0	4	0	0	0	0	0	0	0	0	0	0
RAMNAGAR-II BLOCK	8	9	66	4	87	0	0	0	0	0	0	0	0	0	0
CONTAI SD R TOT :	**8**	**46**	**443**	**33**	**530**	**24**	**3**	**2**	**0**	**29**	**0**	**0**	**0**	**0**	**0**
CONTAI SD : U															
CONTAI MUNICIPALITY	0	0	0	0	0	0	0	0	0	0	0	0	0	0	0
CONTAI SD U TOT :	**0**	**0**	**0**	**0**	**0**	**0**	**0**	**0**	**0**	**0**	**0**	**0**	**0**	**0**	**0**
CONTAI SD (R+U) TOT :	**8**	**46**	**443**	**33**	**530**	**24**	**3**	**2**	**0**	**29**	**0**	**0**	**0**	**0**	**0**
EGRA SD : R															
BHAGWANPUR-I BLOCK	0	5	0	0	5	11	25	3	11	50	0	0	0	0	0
EGRA-I BLOCK	0	0	0	0	0	0	0	0	0	0	0	11	62	12	85
EGRA-II BLOCK	0	0	0	0	0	0	0	0	0	0	0	0	5	0	5
PATASHPUR-I BLOCK	0	1	0	0	1	0	0	0	0	0	0	0	33	0	33
PATASHPUR-II BLOCK	0	0	0	0	0	0	0	0	0	0	0	0	0	0	0
EGRA SD R TOT :	**0**	**6**	**0**	**0**	**6**	**11**	**25**	**3**	**11**	**50**	**0**	**11**	**100**	**12**	**123**
EGRA SD : U															
EGRA MUNICIPALITY	0	0	0	0	0	0	0	0	0	0	0	0	0	0	0
EGRA SD U TOT :	**0**	**0**	**0**	**0**	**0**	**0**	**0**	**0**	**0**	**0**	**0**	**0**	**0**	**0**	**0**
EGRA SD (R+U) TOT :	**0**	**6**	**0**	**0**	**6**	**11**	**25**	**3**	**11**	**50**	**0**	**11**	**100**	**12**	**123**
HALDIA SD : R															
HALDIA BLOCK	0	0	0	0	0	7	0	0	0	7	0	0	0	0	0

18th ALL INDIA LIVESTOCK CENSUS, AGRICULTURE IMPLEMENTS AND MACHINERY, FISHERY STATISTICS, WEST BENGAL

Reference Date : 15.10.2007

PURBA MEDINIPUR DISTRICT

AGRICULTURAL IMPLEMENTS AND MACHINERY

DISTRICT/SD/ BLOCK/MUNICIPALITY (SUBDIVISION = SD, RURAL = R, URBAN = U, TOTAL = TOT)	ANIMAL OPERATED IMPLEMENTS														
	No. of Wet Land Puddler					No. of Sugarcane Crusher					No. of Animal Cart				
	Utilised more than 100 days/ year	Utilised between 50 to 100 days/ year	Utilised less than 50 days/ year	Not Utilised	Total (402+403+ 404+405)	Utilised more than 100 days/ year	Utilised between 50 to 100 days/ year	Utilised less than 50 days/ year	Not Utilised	Total (407+408+ 409+410)	Utilised more than 100 days/ year	Utilised between 50 to 100 days/ year	Utilised less than 50 days/ year	Not Utilised	Total (412+413+ 414+415)
1	402	403	404	405	406	407	408	409	410	411	412	413	414	415	416
MAHISHADAL BLOCK	1	0	6	0	7	0	0	0	0	0	0	0	0	0	0
NANDIGRAM-I BLOCK	0	0	0	0	0	3	6	0	0	9	0	0	0	0	0
NANDIGRAM-II BLOCK	0	3	17	0	20	0	2	0	0	2	0	0	0	0	0
SUTAHATA BLOCK	0	0	0	0	0	0	0	0	0	0	0	0	0	0	0
HALDIA SD R TOT :	**1**	**3**	**23**	**0**	**27**	**10**	**8**	**0**	**0**	**18**	**0**	**0**	**0**	**0**	**0**
HALDIA SD : U															
HALDIA MUNICIPALITY	0	0	0	0	0	0	0	0	0	0	0	0	0	0	0
HALDIA SD U TOT :	**0**	**0**	**0**	**0**	**0**	**0**	**0**	**0**	**0**	**0**	**0**	**0**	**0**	**0**	**0**
HALDIA SD (R+U) TOT :	**1**	**3**	**23**	**0**	**27**	**10**	**8**	**0**	**0**	**18**	**0**	**0**	**0**	**0**	**0**
TAMLUK SADAR SD : R															
CHANDIPUR BLOCK	13	9	2,875	0	2,897	31	6	0	0	37	0	0	0	0	0
MOYNA BLOCK	1	0	4	1	6	1	0	1	0	2	0	0	0	0	0
NANDAKUMAR BLOCK	0	0	0	0	0	0	0	0	0	0	0	0	0	0	0
PANSHKURA-I BLOCK	0	10	18	8	36	11	0	0	0	11	0	0	0	0	0
PANSHKURA-II BLOCK	0	0	0	0	0	0	0	0	0	0	0	0	0	0	0
SAHID MATANGANI BLOCK	29	20	5	0	54	5	0	2	0	7	0	0	0	0	0
TAMLUK BLOCK	10	3	0	0	13	0	0	0	0	0	0	0	0	0	0
TAMLUK SADAR SD R TOT :	**53**	**42**	**2,902**	**9**	**3,006**	**48**	**6**	**3**	**0**	**57**	**0**	**0**	**0**	**0**	**0**
TAMLUK SADAR SD : U															
PANSKURA MUNICIPALITY	0	0	0	0	0	0	0	0	0	0	0	0	0	0	0
TAMLUK MUNICIPALITY	0	0	0	0	0	0	0	0	0	0	0	0	0	0	0
TAMLUK SADAR SD U TOT :	**0**	**0**	**0**	**0**	**0**	**0**	**0**	**0**	**0**	**0**	**0**	**0**	**0**	**0**	**0**
TAMLUK SADAR SD (R+U) TOT :	**53**	**42**	**2,902**	**9**	**3,006**	**48**	**6**	**3**	**0**	**57**	**0**	**0**	**0**	**0**	**0**
PURBA MEDINIPUR DIST (R) TOT :	**62**	**97**	**3,368**	**42**	**3,569**	**93**	**42**	**8**	**11**	**154**	**0**	**11**	**100**	**12**	**123**
PURBA MEDINIPUR DIST (U) TOT :	**0**	**0**	**0**	**0**	**0**	**0**	**0**	**0**	**0**	**0**	**0**	**0**	**0**	**0**	**0**
PURBA MEDINIPUR (R+U) TOT :	**62**	**97**	**3,368**	**42**	**3,569**	**93**	**42**	**8**	**11**	**154**	**0**	**11**	**100**	**12**	**123**

18th ALL INDIA LIVESTOCK CENSUS, AGRICULTURE IMPLEMENTS AND MACHINERY, FISHERY STATISTICS, WEST BENGAL

Reference Date : 15.10.2007

PURBA MEDINIPUR DISTRICT

AGRICULTURAL IMPLEMENTS AND MACHINERY

DISTRICT/SD/ BLOCK/MUNICIPALITY (SUBDIVISION = SD, RURAL = R, URBAN = U, TOTAL = TOT)	ANIMAL OPERATED IMPLEMENTS										EQUIPMENT FOR LIVESTOCK AND POULTRY							
	No. of Ghanis					No. of Water Lifting Devices					Incubators/ Breeders	Milking Machine	Baler	Hay Harvest Machine		Chaff Cutter		
	Utilised more than 100 days/ year	Utilised between 50 to 100 days/ year	Utilised less than 50 days/ year	Not Utilised	Total (417+ 418+ 419+ 420)	Utilised more than 100 days/ year	Utilised between 50 to 100 days/ year	Utilised less than 50 days/ year	Not Utilised	Total (422+ 423+ 424+ 425)				Straw Reaper	Forage Harvester	Manually Operated	Animal Operated	Power Operated
1	417	418	419	420	421	422	423	424	425	426	427	428	429	430	431	432	433	434
CONTAI SD : R																		
BHAGWANPUR-II BLOCK	0	0	4	0	4	106	303	924	67	1,400	0	0	0	3,427	29,280	8,329	0	0
CONTAI-I BLOCK	0	0	0	0	0	0	0	0	0	0	0	0	0	0	0	0	0	0
CONTAI-II BLOCK	0	0	0	0	0	0	0	0	0	0	0	0	0	0	0	0	0	0
CONTAI-III BLOCK	0	0	5	0	5	82	63	61	9	215	0	0	0	0	0	120	0	1
KHEJURI-I BLOCK	0	0	0	0	0	0	0	0	0	0	0	0	0	0	0	0	0	0
KHEJURI-II BLOCK	0	0	0	0	0	0	0	0	0	0	0	0	0	0	0	0	0	0
RAMNAGAR-I BLOCK	0	1	0	0	1	0	0	9	0	9	0	0	0	0	0	0	0	0
RAMNAGAR-II BLOCK	0	0	0	0	0	0	0	0	0	0	0	0	0	0	0	89	0	5
CONTAI SD R TOT :	**0**	**1**	**9**	**0**	**10**	**188**	**366**	**994**	**76**	**1,624**	**0**	**0**	**0**	**3,427**	**29,280**	**8,538**	**0**	**6**
CONTAI SD : U																		
CONTAI MUNICIPALITY	0	0	0	0	0	0	4	1	0	5	0	0	0	0	0	0	0	0
CONTAI SD U TOT :	**0**	**0**	**0**	**0**	**0**	**0**	**4**	**1**	**0**	**5**	**0**	**0**	**0**	**0**	**0**	**0**	**0**	**0**
CONTAI SD (R+U) TOT :	**0**	**1**	**9**	**0**	**10**	**188**	**370**	**995**	**76**	**1,629**	**0**	**0**	**0**	**3,427**	**29,280**	**8,538**	**0**	**6**
EGRA SD : R																		
BHAGWANPUR-I BLOCK	0	0	0	0	0	15	95	36	0	146	0	0	0	0	0	758	0	0
EGRA-I BLOCK	0	0	0	0	0	0	0	0	0	0	0	0	0	0	0	8	0	0
EGRA-II BLOCK	0	0	0	0	0	0	0	0	0	0	0	0	0	0	0	0	0	0
PATASHPUR-I BLOCK	0	0	0	0	0	0	0	0	0	0	0	0	0	0	0	0	0	0
PATASHPUR-II BLOCK	0	0	0	0	0	0	0	0	0	0	0	0	0	0	0	0	0	0
EGRA SD R TOT :	**0**	**0**	**0**	**0**	**0**	**15**	**95**	**36**	**0**	**146**	**0**	**0**	**0**	**0**	**0**	**766**	**0**	**0**
EGRA SD : U																		
EGRA MUNICIPALITY	0	0	0	0	0	0	0	0	0	0	0	0	0	0	0	0	0	0
EGRA SD U TOT :	**0**	**0**	**0**	**0**	**0**	**0**	**0**	**0**	**0**	**0**	**0**	**0**	**0**	**0**	**0**	**0**	**0**	**0**
EGRA SD (R+U) TOT :	**0**	**0**	**0**	**0**	**0**	**15**	**95**	**36**	**0**	**146**	**0**	**0**	**0**	**0**	**0**	**766**	**0**	**0**
HALDIA SD : R																		
HALDIA BLOCK	0	0	0	1	1	0	0	0	0	0	3	0	0	0	0	28	0	0

18th ALL INDIA LIVESTOCK CENSUS, AGRICULTURE IMPLEMENTS AND MACHINERY, FISHERY STATISTICS, WEST BENGAL

PURBA MEDINIPUR DISTRICT

Reference Date : 15.10.2007

AGRICULTURAL IMPLEMENTS AND MACHINERY

DISTRICT/SD/ BLOCK/MUNICIPALITY (SUBDIVISION = SD, RURAL = R, URBAN = U, TOTAL = TOT)	ANIMAL OPERATED IMPLEMENTS										EQUIPMENT FOR LIVESTOCK AND POULTRY							
	No. of Ghanis					No. of Water Lifting Devices					Incubators/ Breeders	Milking Machine	Baler	Hay Harvest Machine		Chaff Cutter		
	Utilised more than 100 days/ year	Utilised between 50 to 100 days/ year	Utilised less than 50 days/ year	Not Utilised	Total (417+ 418+ 419+ 420)	Utilised more than 100 days/ year	Utilised between 50 to 100 days/ year	Utilised less than 50 days/ year	Not Utilised	Total (422+ 423+ 424+ 425)				Straw Reaper	Forage Harvester	Manually Operated	Animal Operated	Power Operated
1	417	418	419	420	421	422	423	424	425	426	427	428	429	430	431	432	433	434
MAHISHADAL BLOCK	0	0	1	0	1	11	19	216	0	246	0	0	0	2	0	72	0	4
NANDIGRAM-I BLOCK	0	0	0	0	0	0	0	0	0	0	0	0	0	0	0	2	0	0
NANDIGRAM-II BLOCK	0	0	0	0	0	2	4	89	3	98	0	0	0	0	0	3,647	0	0
SUTAHATA BLOCK	0	0	0	0	0	0	0	0	0	0	0	0	0	0	0	0	0	0
HALDIA SD R TOT :	**0**	**0**	**1**	**1**	**2**	**13**	**23**	**305**	**3**	**344**	**3**	**0**	**0**	**2**	**0**	**3,749**	**0**	**4**
HALDIA SD : U																		
HALDIA MUNICIPALITY	0	0	0	0	0	0	0	0	0	0	0	0	0	0	0	39	0	0
HALDIA SD U TOT :	**0**	**0**	**0**	**0**	**0**	**0**	**0**	**0**	**0**	**0**	**0**	**0**	**0**	**0**	**0**	**39**	**0**	**0**
HALDIA SD (R+U) TOT :	**0**	**0**	**1**	**1**	**2**	**13**	**23**	**305**	**3**	**344**	**3**	**0**	**0**	**2**	**0**	**3,788**	**0**	**4**
TAMLUK SADAR SD : R																		
CHANDIPUR BLOCK	3	0	0	0	3	90	0	2,812	0	2,902	0	0	0	0	0	4,050	0	0
MOYNA BLOCK	0	0	0	0	0	0	0	0	0	0	0	0	0	0	0	57	0	0
NANDAKUMAR BLOCK	0	0	0	0	0	0	0	0	0	0	11	0	0	19	5	2,646	0	0
PANSHKURA-I BLOCK	0	0	0	0	0	0	0	0	0	0	0	0	0	0	0	38,382	0	0
PANSHKURA-II BLOCK	0	0	0	0	0	0	0	0	0	0	0	0	0	0	0	26,004	0	20
SAHID MATANGANI BLOCK	0	0	0	0	0	0	0	0	0	0	14	0	0	0	0	1,631	0	4
TAMLUK BLOCK	0	0	0	0	0	0	0	0	0	0	0	0	0	0	0	2,214	1	2
TAMLUK SADAR SD R TOT :	**3**	**0**	**0**	**0**	**3**	**90**	**0**	**2,812**	**0**	**2,902**	**25**	**0**	**0**	**19**	**5**	**74,984**	**1**	**26**
TAMLUK SADAR SD : U																		
PANSKURA MUNICIPALITY	0	0	0	0	0	0	0	0	0	0	0	0	0	0	0	1,651	0	0
TAMLUK MUNICIPALITY	3	6	0	2	11	0	0	0	0	0	0	0	0	0	0	0	0	0
TAMLUK SADAR SD U TOT :	**3**	**6**	**0**	**2**	**11**	**0**	**0**	**0**	**0**	**0**	**0**	**0**	**0**	**0**	**0**	**1,651**	**0**	**0**
TAMLUK SADAR SD (R+U) TOT :	**6**	**6**	**0**	**2**	**14**	**90**	**0**	**2,812**	**0**	**2,902**	**25**	**0**	**0**	**19**	**5**	**76,635**	**1**	**26**
PURBA MEDINIPUR DIST (R) TOT :	**3**	**1**	**10**	**1**	**15**	**306**	**484**	**4,147**	**79**	**5,016**	**28**	**0**	**0**	**3,448**	**29,285**	**88,037**	**1**	**36**
PURBA MEDINIPUR DIST (U) TOT :	**3**	**6**	**0**	**2**	**11**	**0**	**4**	**1**	**0**	**5**	**0**	**0**	**0**	**0**	**0**	**1,690**	**0**	**0**
PURBA MEDINIPUR (R+U) TOT :	**6**	**7**	**10**	**3**	**26**	**306**	**488**	**4,148**	**79**	**5,021**	**28**	**0**	**0**	**3,448**	**29,285**	**89,727**	**1**	**36**

18th ALL INDIA LIVESTOCK CENSUS, AGRICULTURE IMPLEMENTS AND MACHINERY, FISHERY STATISTICS, WEST BENGAL

Reference Date : 15.10.2007

PURBA MEDINIPUR DISTRICT

FISHERY STATISTICS

DISTRICT/SD/ BLOCK/MUNICIPALITY (SUBDIVISION = SD, RURAL = R, URBAN = U, TOTAL = TOT)	No. of Household engaged in Fishing Activity						No. of Members in the Fishery Household				No. of members Engaged in actual operation of fishing activity			
	Nature of Fishing Activity		Type of Fishing Activity								Full Time		Part Time	
	Inland	Marine	Mainly Fish Capture	Mainly Seed Culture	Allied e.g. Pealing, Marketing, Processing etc.	Others	Male	Female	Children	Total (441+ 442+ 443)	Male	Female	Male	Female
1	435	436	437	438	439	440	441	442	443	444	445	446	447	448
CONTAI SD : R														
BHAGWANPUR-II BLOCK	337	0	244	0	6	78	712	609	1,120	2,441	265	47	216	78
CONTAI-I BLOCK	151	734	610	58	32	36	1,616	1,392	1,530	4,538	1,103	794	277	273
CONTAI-II BLOCK	24	522	473	75	47	20	1,153	1,072	1,062	3,287	748	170	38	145
CONTAI-III BLOCK	63	114	109	2	29	20	236	132	237	605	204	1	0	0
KHEJURI-I BLOCK	485	0	384	0	0	86	1,663	1,180	782	3,625	126	1	6	5
KHEJURI-II BLOCK	143	770	682	445	42	1,012	1,730	1,176	1,234	4,140	1,095	740	499	319
RAMNAGAR-I BLOCK	374	521	141	234	472	312	6,104	5,254	5,259	16,617	1,283	57	257	160
RAMNAGAR-II BLOCK	1,399	1,995	964	158	664	81	4,346	3,882	5,148	13,376	2,643	372	692	875
CONTAI SD R TOT :	**2,976**	**4,656**	**3,607**	**972**	**1,292**	**1,645**	**17,560**	**14,697**	**16,372**	**48,629**	**7,467**	**2,182**	**1,985**	**1,855**
CONTAI SD : U														
CONTAI MUNICIPALITY	1	0	0	0	116	0	166	149	105	420	0	0	0	0
CONTAI SD U TOT :	**1**	**0**	**0**	**0**	**116**	**0**	**166**	**149**	**105**	**420**	**0**	**0**	**0**	**0**
CONTAI SD (R+U) TOT :	**2,977**	**4,656**	**3,607**	**972**	**1,408**	**1,645**	**17,726**	**14,846**	**16,477**	**49,049**	**7,467**	**2,182**	**1,985**	**1,855**
EGRA SD : R														
BHAGWANPUR-I BLOCK	3,539	0	80	113	29	65	567	483	612	1,662	155	66	160	94
EGRA-I BLOCK	68	88	44	5	42	5	343	286	277	906	57	4	151	127
EGRA-II BLOCK	20	436	222	3	67	0	1,841	1,771	2,113	5,725	340	3	586	53
PATASHPUR-I BLOCK	328	0	293	49	5	17	899	897	687	2,483	144	61	72	56
PATASHPUR-II BLOCK	427	60	313	48	5	91	1,157	993	1,186	3,336	333	399	167	122
EGRA SD R TOT :	**4,382**	**584**	**952**	**218**	**148**	**178**	**4,807**	**4,430**	**4,875**	**14,112**	**1,029**	**533**	**1,136**	**452**
EGRA SD : U														
EGRA MUNICIPALITY	22	0	0	0	0	4	37	27	27	91	25	2	0	0
EGRA SD U TOT :	**22**	**0**	**0**	**0**	**0**	**4**	**37**	**27**	**27**	**91**	**25**	**2**	**0**	**0**
EGRA SD (R+U) TOT :	**4,404**	**584**	**952**	**218**	**148**	**182**	**4,844**	**4,457**	**4,902**	**14,203**	**1,054**	**535**	**1,136**	**452**
HALDIA SD : R														
HALDIA BLOCK	93	10	37	17	71	0	196	192	292	680	23	6	72	39

18th ALL INDIA LIVESTOCK CENSUS, AGRICULTURE IMPLEMENTS AND MACHINERY, FISHERY STATISTICS, WEST BENGAL

PURBA MEDINIPUR DISTRICT

FISHERY STATISTICS

Reference Date : 15.10.2007

DISTRICT/SD/ BLOCK/MUNICIPALITY (SUBDIVISION = SD, RURAL = R, URBAN = U, TOTAL = TOT)	No. of Household engaged in Fishing Activity						No. of Members in the Fishery Household				No. of members Engaged in actual operation of fishing activity			
	Nature of Fishing Activity		Type of Fishing Activity								Full Time		Part Time	
	Inland	Marine	Mainly Fish Capture	Mainly Seed Culture	Allied e.g. Pealing, Marketing, Processing etc.	Others	Male	Female	Children	Total (441+ 442+ 443)	Male	Female	Male	Female
1	435	436	437	438	439	440	441	442	443	444	445	446	447	448
MAHISHADAL BLOCK	91	1	76	78	5	7	156	156	188	500	78	47	63	53
NANDIGRAM-I BLOCK	169	112	3	124	0	0	400	184	144	728	70	29	62	33
NANDIGRAM-II BLOCK	386	55	330	71	38	0	976	800	1,219	2,995	94	49	287	212
SUTAHATA BLOCK	20	0	20	0	20	0	72	53	58	183	60	20	5	0
HALDIA SD R TOT :	**759**	**178**	**466**	**290**	**134**	**7**	**1,800**	**1,385**	**1,901**	**5,086**	**325**	**151**	**489**	**337**
HALDIA SD : U														
HALDIA MUNICIPALITY	612	0	13	178	0	421	788	788	1,064	2,640	487	125	68	138
HALDIA SD U TOT :	**612**	**0**	**13**	**178**	**0**	**421**	**788**	**788**	**1,064**	**2,640**	**487**	**125**	**68**	**138**
HALDIA SD (R+U) TOT :	**1,371**	**178**	**479**	**468**	**134**	**428**	**2,588**	**2,173**	**2,965**	**7,726**	**812**	**276**	**557**	**475**
TAMLUK SADAR SD : R														
CHANDIPUR BLOCK	18,138	0	0	46	0	0	141	103	47	291	80	44	30	40
MOYNA BLOCK	1,210	1	759	205	77	74	2,216	1,932	2,075	6,223	1,661	102	290	297
NANDAKUMAR BLOCK	2,079	4	1,883	163	7	10	3,317	3,022	3,708	10,047	225	21	2,144	546
PANSHKURA-I BLOCK	1,218	0	1,034	69	19	64	1,979	1,869	2,237	6,085	1,217	738	304	375
PANSHKURA-II BLOCK	698	0	393	98	396	22	1,638	1,289	2,306	5,233	312	59	749	148
SAHID MATANGANI BLOCK	775	0	272	603	34	27	1,756	1,630	1,711	5,097	278	73	914	823
TAMLUK BLOCK	949	0	441	131	350	169	1,872	1,687	1,303	4,862	790	158	458	425
TAMLUK SADAR SD R TOT :	**25,067**	**5**	**4,782**	**1,315**	**883**	**366**	**12,919**	**11,532**	**13,387**	**37,838**	**4,563**	**1,195**	**4,889**	**2,654**
TAMLUK SADAR SD : U														
PANSKURA MUNICIPALITY	38	0	38	0	0	0	125	128	172	425	0	0	31	26
TAMLUK MUNICIPALITY	100	3	49	36	48	1	217	190	137	544	52	26	97	59
TAMLUK SADAR SD U TOT :	**138**	**3**	**87**	**36**	**48**	**1**	**342**	**318**	**309**	**969**	**52**	**26**	**128**	**85**
TAMLUK SADAR SD (R+U) TOT :	**25,205**	**8**	**4,869**	**1,351**	**931**	**367**	**13,261**	**11,850**	**13,696**	**38,807**	**4,615**	**1,221**	**5,017**	**2,739**
PURBA MEDINIPUR DIST (R) TOT :	**33,184**	**5,423**	**9,807**	**2,795**	**2,457**	**2,196**	**37,086**	**32,044**	**36,535**	**105,665**	**13,384**	**4,061**	**8,499**	**5,298**
PURBA MEDINIPUR DIST (U) TOT :	**773**	**3**	**100**	**214**	**164**	**426**	**1,333**	**1,282**	**1,505**	**4,120**	**564**	**153**	**196**	**223**
PURBA MEDINIPUR (R+U) TOT :	**33,957**	**5,426**	**9,907**	**3,009**	**2,621**	**2,622**	**38,419**	**33,326**	**38,040**	**109,785**	**13,948**	**4,214**	**8,695**	**5,521**

18th ALL INDIA LIVESTOCK CENSUS, AGRICULTURE IMPLEMENTS AND MACHINERY, FISHERY STATISTICS, WEST BENGAL

Reference Date : 15.10.2007

PURBA MEDINIPUR DISTRICT

FISHERY STATISTICS

DISTRICT/SD/ BLOCK/MUNICIPALITY (SUBDIVISION = SD, RURAL = R, URBAN = U, TOTAL = TOT)	No. of members Engaged in other occupation of fishing activities										No. of Household of main source of waterbody in which fishing done				
	Marketing of Fish		Repairing / Mending of Nets		Fish Hatchery		Ornamental Fishing		Others		Aquaculture ponds and tank	Brackish water impounds	Water logged areas	Large irrigation tanks	Reservoirs & check dams
	Male	Female	Male	Female	Male	Female	Male	Female	Male	Female					
1	449	450	451	452	453	454	455	456	457	458	459	460	461	462	463
CONTAI SD : R															
BHAGWANPUR-II BLOCK	305	149	154	84	0	0	0	0	0	0	209	0	0	0	4
CONTAI-I BLOCK	180	55	163	76	23	6	6	2	28	22	9	28	0	0	4
CONTAI-II BLOCK	111	10	73	27	0	0	0	0	21	1	1	1	0	0	0
CONTAI-III BLOCK	1	2	3	5	5	5	6	0	1	0	2	2	2	6	0
KHEJURI-I BLOCK	203	73	756	1	0	0	0	0	0	0	234	33	53	19	12
KHEJURI-II BLOCK	175	36	87	52	0	0	0	0	0	0	43	0	0	0	0
RAMNAGAR-I BLOCK	366	28	226	29	11	17	0	0	59	16	64	41	0	0	0
RAMNAGAR-II BLOCK	1,953	274	583	196	76	20	0	0	463	611	118	99	16	47	13
CONTAI SD R TOT :	**3,294**	**627**	**2,045**	**470**	**115**	**48**	**12**	**2**	**572**	**650**	**680**	**204**	**71**	**72**	**33**
CONTAI SD : U															
CONTAI MUNICIPALITY	147	36	0	0	0	0	0	0	0	0	0	0	0	0	0
CONTAI SD U TOT :	**147**	**36**	**0**	**0**	**0**	**0**	**0**	**0**	**0**	**0**	**0**	**0**	**0**	**0**	**0**
CONTAI SD (R+U) TOT :	**3,441**	**663**	**2,045**	**470**	**115**	**48**	**12**	**2**	**572**	**650**	**680**	**204**	**71**	**72**	**33**
EGRA SD : R															
BHAGWANPUR-I BLOCK	191	40	101	4	0	0	6	4	12	17	56	14	6	0	98
EGRA-I BLOCK	193	129	0	0	0	0	0	0	0	0	142	4	3	0	0
EGRA-II BLOCK	179	83	18	5	0	0	0	0	6	23	0	0	0	0	0
PATASHPUR-I BLOCK	200	43	16	0	4	0	0	0	0	0	63	0	72	0	0
PATASHPUR-II BLOCK	125	123	447	199	0	0	0	0	0	103	135	48	42	0	8
EGRA SD R TOT :	**888**	**418**	**582**	**208**	**4**	**0**	**6**	**4**	**18**	**143**	**396**	**66**	**123**	**0**	**106**
EGRA SD : U															
EGRA MUNICIPALITY	4	0	0	0	2	0	0	0	0	0	17	0	0	0	0
EGRA SD U TOT :	**4**	**0**	**0**	**0**	**2**	**0**	**0**	**0**	**0**	**0**	**17**	**0**	**0**	**0**	**0**
EGRA SD (R+U) TOT :	**892**	**418**	**582**	**208**	**6**	**0**	**6**	**4**	**18**	**143**	**413**	**66**	**123**	**0**	**106**
HALDIA SD : R															
HALDIA BLOCK	104	27	51	5	0	0	0	0	0	0	19	0	30	0	0

18th ALL INDIA LIVESTOCK CENSUS, AGRICULTURE IMPLEMENTS AND MACHINERY, FISHERY STATISTICS, WEST BENGAL

PURBA MEDINIPUR DISTRICT

FISHERY STATISTICS

Reference Date : 15.10.2007

DISTRICT/SD/ BLOCK/MUNICIPALITY (SUBDIVISION = SD, RURAL = R, URBAN = U, TOTAL = TOT)	No. of members Engaged in other occupation of fishing activities										No. of Household of main source of waterbody in which fishing done				
	Marketing of Fish		Repairing / Mending of Nets		Fish Hatchery		Ornamental Fishing		Others						
	Male	Female	Male	Female	Male	Female	Male	Female	Male	Female	Aquaculture ponds and tank	Brackish water impounds	Water logged areas	Large irrigation tanks	Reservoirs & check dams
1	449	450	451	452	453	454	455	456	457	458	459	460	461	462	463
MAHISHADAL BLOCK	30	2	84	31	5	1	2	0	0	0	13	0	0	0	4
NANDIGRAM-I BLOCK	37	11	77	19	0	0	0	0	0	0	6,904	8	3	0	2
NANDIGRAM-II BLOCK	85	4	104	72	0	0	0	0	36	15	125	36	10	0	1
SUTAHATA BLOCK	21	0	0	0	0	0	0	0	0	0	0	0	0	0	0
HALDIA SD R TOT :	**277**	**44**	**316**	**127**	**5**	**1**	**2**	**0**	**36**	**15**	**7,061**	**44**	**43**	**0**	**7**
HALDIA SD : U															
HALDIA MUNICIPALITY	21	9	0	0	0	0	0	0	0	0	460	23	10	0	0
HALDIA SD U TOT :	**21**	**9**	**0**	**0**	**0**	**0**	**0**	**0**	**0**	**0**	**460**	**23**	**10**	**0**	**0**
HALDIA SD (R+U) TOT :	**298**	**53**	**316**	**127**	**5**	**1**	**2**	**0**	**36**	**15**	**7,521**	**67**	**53**	**0**	**7**
TAMLUK SADAR SD : R															
CHANDIPUR BLOCK	49	11	17	0	0	0	0	0	0	0	8,009	0	0	0	7
MOYNA BLOCK	1,290	176	1,212	346	287	19	0	0	0	0	1,293	0	106	7	606
NANDAKUMAR BLOCK	306	137	642	1	0	0	0	0	0	0	1,778	13	0	4	0
PANSHKURA-I BLOCK	584	675	288	132	2	0	0	0	0	4	997	8	81	4	0
PANSHKURA-II BLOCK	449	901	810	290	0	0	0	0	159	260	501	0	41	55	0
SAHID MATANGANI BLOCK	345	396	373	45	17	0	0	0	10	7	98	10	2	0	0
TAMLUK BLOCK	258	272	600	4	102	0	0	0	0	0	818	0	62	0	0
TAMLUK SADAR SD R TOT :	**3,281**	**2,568**	**3,942**	**818**	**408**	**19**	**0**	**0**	**169**	**271**	**13,494**	**31**	**292**	**70**	**613**
TAMLUK SADAR SD : U															
PANSKURA MUNICIPALITY	50	77	14	4	0	0	0	0	0	0	0	0	0	0	0
TAMLUK MUNICIPALITY	73	88	13	15	9	5	9	5	0	0	70	0	0	0	0
TAMLUK SADAR SD U TOT :	**123**	**165**	**27**	**19**	**9**	**5**	**9**	**5**	**0**	**0**	**70**	**0**	**0**	**0**	**0**
TAMLUK SADAR SD (R+U) TOT :	**3,404**	**2,733**	**3,969**	**837**	**417**	**24**	**9**	**5**	**169**	**271**	**13,564**	**31**	**292**	**70**	**613**
PURBA MEDINIPUR DIST (R) TOT :	**7,740**	**3,657**	**6,885**	**1,623**	**532**	**68**	**20**	**6**	**795**	**1,079**	**21,631**	**345**	**529**	**142**	**759**
PURBA MEDINIPUR DIST (U) TOT :	**295**	**210**	**27**	**19**	**11**	**5**	**9**	**5**	**0**	**0**	**547**	**23**	**10**	**0**	**0**
PURBA MEDINIPUR (R+U) TOT :	**8,035**	**3,867**	**6,912**	**1,642**	**543**	**73**	**29**	**11**	**795**	**1,079**	**22,178**	**368**	**539**	**142**	**759**

18th ALL INDIA LIVESTOCK CENSUS, AGRICULTURE IMPLEMENTS AND MACHINERY, FISHERY STATISTICS, WEST BENGAL

Reference Date : 15.10.2007

PURBA MEDINIPUR DISTRICT

FISHERY STATISTICS

DISTRICT/SD/ BLOCK/MUNICIPALITY (SUBDIVISION = SD, RURAL = R, URBAN = U, TOTAL = TOT)	No. of Household of main source of waterbody in which fishing done												
				Typewise		Locationwise			Ownershipwise				
	Rivers	Lakes/ oxbow lakes/ meanders channels/ scars	Marine resources i.e. sea	Perrenial waterbody	Seasonal waterbody	Located within the Mouza/Ward	At distance less than 5 Km.	At distance more than 5 Km.	Owned by fisherman household	Owned by Gram Panchayat	Owned by the Govt.	Owned by cooperative society	Owned by other individuals
1	464	465	466	467	468	469	470	471	472	473	474	475	476
CONTAI SD : R													
BHAGWANPUR-II BLOCK	10	150	0	318	137	195	11	4	230	0	25	0	46
CONTAI-I BLOCK	54	53	745	60	45	11	39	70	15	4	806	0	19
CONTAI-II BLOCK	35	0	457	434	0	143	271	8	0	0	426	0	1
CONTAI-III BLOCK	0	6	96	33	0	12	4	4	3	44	4	0	11
KHEJURI-I BLOCK	99	23	0	234	66	101	61	63	0	74	137	0	20
KHEJURI-II BLOCK	0	0	286	0	44	0	0	0	43	1	0	0	0
RAMNAGAR-I BLOCK	0	19	312	24	20	13	51	0	523	496	231	0	2
RAMNAGAR-II BLOCK	96	128	1,915	1,889	336	161	1,279	301	66	25	1,690	12	85
CONTAI SD R TOT :	**294**	**379**	**3,811**	**2,992**	**648**	**636**	**1,716**	**450**	**880**	**644**	**3,319**	**12**	**184**
CONTAI SD : U													
CONTAI MUNICIPALITY	0	4	0	0	0	0	0	0	0	0	0	0	0
CONTAI SD U TOT :	**0**	**4**	**0**	**0**	**0**	**0**	**0**	**0**	**0**	**0**	**0**	**0**	**0**
CONTAI SD (R+U) TOT :	**294**	**383**	**3,811**	**2,992**	**648**	**636**	**1,716**	**450**	**880**	**644**	**3,319**	**12**	**184**
EGRA SD : R													
BHAGWANPUR-I BLOCK	15	28	0	76	145	140	82	1	118	40	44	0	39
EGRA-I BLOCK	0	0	0	71	1	23	10	0	12	0	0	0	60
EGRA-II BLOCK	0	17	758	0	0	0	0	0	145	10	0	0	0
PATASHPUR-I BLOCK	167	12	0	158	215	121	99	0	85	11	180	5	31
PATASHPUR-II BLOCK	0	242	18	291	161	329	82	15	53	23	200	0	58
EGRA SD R TOT :	**182**	**299**	**776**	**596**	**522**	**613**	**273**	**16**	**413**	**84**	**424**	**5**	**188**
EGRA SD : U													
EGRA MUNICIPALITY	0	0	0	0	0	0	18	0	0	0	0	0	18
EGRA SD U TOT :	**0**	**0**	**0**	**0**	**0**	**0**	**18**	**0**	**0**	**0**	**0**	**0**	**18**
EGRA SD (R+U) TOT :	**182**	**299**	**776**	**596**	**522**	**613**	**291**	**16**	**413**	**84**	**424**	**5**	**206**
HALDIA SD : R													
HALDIA BLOCK	19	10	0	42	39	69	0	3	10	31	26	3	8

Reference Date : 15.10.2007

PURBA MEDINIPUR DISTRICT

FISHERY STATISTICS

DISTRICT/SD/ BLOCK/MUNICIPALITY (SUBDIVISION = SD, RURAL = R, URBAN = U, TOTAL = TOT)	No. of Household of main source of waterbody in which fishing done												
	Rivers	Lakes/ oxbow lakes/ meanders channels/ scars	Marine resources i.e. sea	Typewise		Locationwise			Ownershipwise				
				Perrenial waterbody	Seasonal waterbody	Located within the Mouza/Ward	At distance less than 5 Km.	At distance more than 5 Km.	Owned by fisherman household	Owned by Gram Panchayat	Owned by the Govt.	Owned by cooperative society	Owned by other individuals
1	464	465	466	467	468	469	470	471	472	473	474	475	476
MAHISHADAL BLOCK	136	8	1	60	40	57	47	1	7	1	49	0	40
NANDIGRAM-I BLOCK	55	0	1	453	90	205	3	0	357	0	81	0	0
NANDIGRAM-II BLOCK	14	12	30	168	30	65	42	32	122	11	37	0	12
SUTAHATA BLOCK	0	0	0	0	0	0	0	0	0	0	0	0	0
HALDIA SD R TOT :	**224**	**30**	**32**	**723**	**199**	**396**	**92**	**36**	**496**	**43**	**193**	**3**	**60**
HALDIA SD : U													
HALDIA MUNICIPALITY	155	0	0	474	51	380	60	72	34	133	288	0	59
HALDIA SD U TOT :	**155**	**0**	**0**	**474**	**51**	**380**	**60**	**72**	**34**	**133**	**288**	**0**	**59**
HALDIA SD (R+U) TOT :	**379**	**30**	**32**	**1,197**	**250**	**776**	**152**	**108**	**530**	**176**	**481**	**3**	**119**
TAMLUK SADAR SD : R													
CHANDIPUR BLOCK	0	0	0	2,935	58	15	0	0	2,931	0	0	0	0
MOYNA BLOCK	21	0	1	1,073	809	932	80	188	830	3	18	0	213
NANDAKUMAR BLOCK	261	6	4	2,298	80	2,187	122	43	1,908	11	291	0	140
PANSHKURA-I BLOCK	98	80	0	488	436	819	209	22	456	215	25	0	433
PANSHKURA-II BLOCK	90	60	0	642	28	327	202	121	90	159	204	0	216
SAHID MATANGANI BLOCK	577	80	0	174	6	152	27	2	9	0	100	0	66
TAMLUK BLOCK	0	0	0	676	132	568	24	8	256	17	62	6	41
TAMLUK SADAR SD R TOT :	**1,047**	**226**	**5**	**8,286**	**1,549**	**5,000**	**664**	**384**	**6,480**	**405**	**700**	**6**	**1,109**
TAMLUK SADAR SD : U													
PANSKURA MUNICIPALITY	18	0	0	0	38	0	38	0	0	0	20	0	0
TAMLUK MUNICIPALITY	20	2	0	148	21	90	51	18	41	16	22	0	96
TAMLUK SADAR SD U TOT :	**38**	**2**	**0**	**148**	**59**	**90**	**89**	**18**	**41**	**16**	**42**	**0**	**96**
TAMLUK SADAR SD (R+U) TOT :	**1,085**	**228**	**5**	**8,434**	**1,608**	**5,090**	**753**	**402**	**6,521**	**421**	**742**	**6**	**1,205**
PURBA MEDINIPUR DIST (R) TOT :	**1,747**	**934**	**4,624**	**12,597**	**2,918**	**6,645**	**2,745**	**886**	**8,269**	**1,176**	**4,636**	**26**	**1,541**
PURBA MEDINIPUR DIST (U) TOT :	**193**	**6**	**0**	**622**	**110**	**470**	**167**	**90**	**75**	**149**	**330**	**0**	**173**
PURBA MEDINIPUR (R+U) TOT :	**1,940**	**940**	**4,624**	**13,219**	**3,028**	**7,115**	**2,912**	**976**	**8,344**	**1,325**	**4,966**	**26**	**1,714**

18th ALL INDIA LIVESTOCK CENSUS, AGRICULTURE IMPLEMENTS AND MACHINERY, FISHERY STATISTICS, WEST BENGAL

Reference Date : 15.10.2007

PURBA MEDINIPUR DISTRICT

FISHERY STATISTICS AND FODDER AREA

DISTRICT/SD/ BLOCK/MUNICIPALITY (SUBDIVISION = SD, RURAL = R, URBAN = U, TOTAL = TOT)	No. Fishing Crafts		No. of Fishing Gears							Area under Fodder Crops (Cottah)		
	Moto-rised	Non-moto-rised	Drag Nets	Hook & Lines	Cast Nets	Gill Nets	Set barriers	Trawl Nets	Others	Kharif	Rabi	Total (486+487)
1	477	478	479	480	481	482	483	484	485	486	487	488
CONTAI SD : R												
BHAGWANPUR-II BLOCK	0	12	67	335	10,541	12,802	1	117	59	6,184	4,371	10,555
CONTAI-I BLOCK	102	143	106	80	5,423	615	13	55	57	1,731	1,203	2,934
CONTAI-II BLOCK	56	79	426	8	30	0	41	51	64	16	16	32
CONTAI-III BLOCK	15	6	52	160	9,982	0	0	3	12	3,311	1,738	5,049
KHEJURI-I BLOCK	16	19	11	0	193	0	22	76	19	515	424	939
KHEJURI-II BLOCK	615	259	167	0	12,029	1,093	63	36	215	15	19	34
RAMNAGAR-I BLOCK	247	27	137	0	43	273	3	113	93	30	21	51
RAMNAGAR-II BLOCK	317	200	337	87	2,917	334	164	325	125	3,898	2,945	6,843
CONTAI SD R TOT :	**1,368**	**745**	**1,303**	**670**	**41,158**	**15,117**	**307**	**776**	**644**	**15,700**	**10,737**	**26,437**
CONTAI SD : U												
CONTAI MUNICIPALITY	0	0	0	0	0	0	0	0	0	0	0	0
CONTAI SD U TOT :	**0**	**0**	**0**	**0**	**0**	**0**	**0**	**0**	**0**	**0**	**0**	**0**
CONTAI SD (R+U) TOT :	**1,368**	**745**	**1,303**	**670**	**41,158**	**15,117**	**307**	**776**	**644**	**15,700**	**10,737**	**26,437**
EGRA SD : R												
BHAGWANPUR-I BLOCK	0	2	62	401	14,317	302	115	129	172	694	507	1,201
EGRA-I BLOCK	0	0	44	290	2,706	1,924	0	81	127	40	46	86
EGRA-II BLOCK	87	78	166	423	747	11	10	181	35	161	67	228
PATASHPUR-I BLOCK	8	220	240	18	3,188	120	10	5	13	30	33	63
PATASHPUR-II BLOCK	22	53	231	27	245	72	42	73	39	4,204	3,833	8,037
EGRA SD R TOT :	**117**	**353**	**743**	**1,159**	**21,203**	**2,429**	**177**	**469**	**386**	**5,129**	**4,486**	**9,615**
EGRA SD : U												
EGRA MUNICIPALITY	0	0	0	0	0	0	0	0	18	0	0	0
EGRA SD U TOT :	**0**	**0**	**0**	**0**	**0**	**0**	**0**	**0**	**18**	**0**	**0**	**0**
EGRA SD (R+U) TOT :	**117**	**353**	**743**	**1,159**	**21,203**	**2,429**	**177**	**469**	**404**	**5,129**	**4,486**	**9,615**
HALDIA SD : R												
HALDIA BLOCK	0	0	1	133	3,076	7	5	0	0	155	136	291

PURBA MEDINIPUR DISTRICT

FISHERY STATISTICS AND FODDER AREA

Reference Date : 15.10.2007

DISTRICT/SD/ BLOCK/MUNICIPALITY (SUBDIVISION = SD, RURAL = R, URBAN = U, TOTAL = TOT)	No. Fishing Crafts		No. of Fishing Gears							Area under Fodder Crops (Cottah)		
	Moto-rised	Non-moto-rised	Drag Nets	Hook & Lines	Cast Nets	Gill Nets	Set barriers	Trawl Nets	Others	Kharif	Rabi	Total (486+487)
1	477	478	479	480	481	482	483	484	485	486	487	488
MAHISHADAL BLOCK	15	36	44	0	74	129	14	19	46	164	122	286
NANDIGRAM-I BLOCK	32	45	68	173	4,820	1,310	12	30	3	738	478	1,216
NANDIGRAM-II BLOCK	6	29	261	0	157	170	512	301	15	1,726	1,792	3,518
SUTAHATA BLOCK	0	0	0	0	0	0	0	0	0	106	102	208
HALDIA SD R TOT :	**53**	**110**	**374**	**306**	**8,127**	**1,616**	**543**	**350**	**64**	**2,889**	**2,630**	**5,519**
HALDIA SD : U												
HALDIA MUNICIPALITY	0	0	181	0	0	0	0	0	0	0	0	0
HALDIA SD U TOT :	**0**	**0**	**181**	**0**	**0**	**0**	**0**	**0**	**0**	**0**	**0**	**0**
HALDIA SD (R+U) TOT :	**53**	**110**	**555**	**306**	**8,127**	**1,616**	**543**	**350**	**64**	**2,889**	**2,630**	**5,519**
TAMLUK SADAR SD : R												
CHANDIPUR BLOCK	0	0	54	0	3,988	0	0	0	16	645	2,241	2,886
MOYNA BLOCK	0	0	3,554	585	4,338	1,203	3	368	0	1,208	1,406	2,614
NANDAKUMAR BLOCK	37	19	1,074	129	14,403	140	133	39	602	153	179	332
PANSHKURA-I BLOCK	0	2	603	186	880	143	178	309	578	21	30	51
PANSHKURA-II BLOCK	2	13	158	420	8,710	129	177	91	7	27	47	74
SAHID MATANGANI BLOCK	16	10	430	2	5,032	995	40	67	148	0	9	9
TAMLUK BLOCK	0	0	628	81	1,119	376	0	86	888	14	9	23
TAMLUK SADAR SD R TOT :	**55**	**44**	**6,501**	**1,403**	**38,470**	**2,986**	**531**	**960**	**2,239**	**2,068**	**3,921**	**5,989**
TAMLUK SADAR SD : U												
PANSKURA MUNICIPALITY	0	0	0	0	419	18	0	0	20	25	20	45
TAMLUK MUNICIPALITY	5	1	83	210	528	106	101	35	28	414	126	540
TAMLUK SADAR SD U TOT :	**5**	**1**	**83**	**210**	**947**	**124**	**101**	**35**	**48**	**439**	**146**	**585**
TAMLUK SADAR SD (R+U) TOT :	**60**	**45**	**6,584**	**1,613**	**39,417**	**3,110**	**632**	**995**	**2,287**	**2,507**	**4,067**	**6,574**
PURBA MEDINIPUR DIST (R) TOT :	**1,593**	**1,252**	**8,921**	**3,538**	**108,958**	**22,148**	**1,558**	**2,555**	**3,333**	**25,786**	**21,774**	**47,560**
PURBA MEDINIPUR DIST (U) TOT :	**5**	**1**	**264**	**210**	**947**	**124**	**101**	**35**	**66**	**439**	**146**	**585**
PURBA MEDINIPUR (R+U) TOT :	**1,598**	**1,253**	**9,185**	**3,748**	**109,905**	**22,272**	**1,659**	**2,590**	**3,399**	**26,225**	**21,920**	**48,145**

PURBA MEDINIPUR DISTRICT Reference Date : 15.10.2007

TOP 30 MOUZA WITH HIGHEST CROSS-BRED CATTLE POPULATION

Sl. No.	Mouza (J.L. No.) / Census Town (CT)	Gram Panchayat	Block	Subdivision	Cross-Bred Cattle (Number)
1	SRIRAMPUR (253)	SRIRAMPUR-I	TAMLUK	TAMLUK SADAR	1,037
2	PARAMANANDAPUR (198)	PARAMANANDAPUR	MOYNA	TAMLUK SADAR	905
3	SHYAMSUNDARPUR (006)	MYSORA	PANSHKURA-I	TAMLUK SADAR	504
4	PATNA (082)	BRAJALALCHAK	CHANDIPUR	TAMLUK SADAR	502
5	MASHURYA (150)	LAKSHYA-I	MAHISHADAL	HALDIA	470
6	RASIK CHAK (079)	BRAJALALCHAK	CHANDIPUR	TAMLUK SADAR	468
7	SRI KRISHNAPUR (077)	BRAJALALCHAK	CHANDIPUR	TAMLUK SADAR	438
8	GOPALPUR (036)	GOPALPUR	PATASHPUR-I	EGRA	437
9	KHARUI (024)	KHARUI-I	SAHID MATANGANI	TAMLUK SADAR	421
10	MAISHORA (007)	MYSORA	PANSHKURA-I	TAMLUK SADAR	412
11	SELMABAD (035)	GOPALPUR	PATASHPUR-I	EGRA	401
12	DHANYASRI (076)	BRAJALALCHAK	CHANDIPUR	TAMLUK SADAR	399
13	KAMINA CHAK (213)	RAGHUNATHBARI	PANSHKURA-I	TAMLUK SADAR	398
14	CHAK BHABANI (254)	SOUTHKHANDA	PATASHPUR-II	EGRA	377
15	BAHITKUNDA (256)	KUSUMPUR	CONTAI-III	CONTAI	359
16	BABUPUR (018)	KUKRAHATI	SUTAHATA	HALDIA	356
17	BHAIRABDANRI (252)	SOUTHKHANDA	PATASHPUR-II	EGRA	353
18	BANESWAR CHAK (120)	JOYNAGAR	SUTAHATA	HALDIA	350
19	NAYNAN (P) (233)	BRAJALALCHAK	CHANDIPUR	TAMLUK SADAR	345
20	PURBBA NUKHA (255)	SRIRAMPUR-I	TAMLUK	TAMLUK SADAR	344
21	BENAMURI (261)	KUSUMPUR	CONTAI-III	CONTAI	341
22	BANKA BOALIA (078)	BRAJALALCHAK	CHANDIPUR	TAMLUK SADAR	335
23	KIYARANA (224)	GOJINA	MOYNA	TAMLUK SADAR	330
24	BRAJALALCHAK (P) (081)	BRAJALALCHAK	CHANDIPUR	TAMLUK SADAR	329
25	SAR BERYA (139)	KISMAT NAIKUNDI	MAHISHADAL	HALDIA	318
26	GOKUL NAGAR (177)	GOKULNAGAR	MOYNA	TAMLUK SADAR	318
27	JARDAI (155)	HAUR	PANSHKURA-I	TAMLUK SADAR	309
28	BAJRA KISHORPUR (261)	SOUTHKHANDA	PATASHPUR-II	EGRA	308
29	DAKSHINPITHULIA (242)	KUSUMPUR	CONTAI-III	CONTAI	305
30	JUGIBER (282)	PULSHITA	PANSHKURA-II	TAMLUK SADAR	297

PURBA MEDINIPUR DISTRICT

Reference Date : 15.10.2007

TOP 30 GRAM PANCHAYAT WITH HIGHEST CROSS-BRED CATTLE POPULATION

Sl. No.	Gram Panchayat	Block	Subdivision	Cross-Bred Cattle (Number)
1	KUSUMPUR	CONTAI-III	CONTAI	3,326
2	BRAJALALCHAK	CHANDIPUR	TAMLUK SADAR	3,224
3	SOUTHKHANDA	PATASHPUR-II	EGRA	2,698
4	HAUR	PANSHKURA-I	TAMLUK SADAR	2,305
5	KUKRAHATI	SUTAHATA	HALDIA	2,062
6	PULSHITA	PANSHKURA-II	TAMLUK SADAR	1,937
7	MYSORA	PANSHKURA-I	TAMLUK SADAR	1,922
8	GOPALPUR	PATASHPUR-I	EGRA	1,860
9	SRIRAMPUR-I	TAMLUK	TAMLUK SADAR	1,736
10	PARAMANANDAPUR	MOYNA	TAMLUK SADAR	1,681
11	GOBINDANAGAR	PANSHKURA-I	TAMLUK SADAR	1,626
12	GOKULNAGAR	MOYNA	TAMLUK SADAR	1,607
13	RAGHUNATHBARI	PANSHKURA-I	TAMLUK SADAR	1,523
14	KESHAPAT	PANSHKURA-I	TAMLUK SADAR	1,399
15	DULALPUR	CONTAI-I	CONTAI	1,314
16	KAJLAGARH	BHAGWANPUR-I	EGRA	1,039
17	RAMCHAK	MOYNA	TAMLUK SADAR	1,016
18	KHARUI-I	SAHID MATANGINI	TAMLUK SADAR	989
19	LAKSHYA-I	MAHISHADAL	HALDIA	977
20	GOJINA	MOYNA	TAMLUK SADAR	854
21	RISHI BANKIM CHANDRA	EGRA-I	EGRA	819
22	SIDDHA-II	PANSHKURA-II	TAMLUK SADAR	813
23	DERIACHAK	PANSHKURA-II	TAMLUK SADAR	802
24	DEBENDRA	CONTAI-III	CONTAI	791
25	ITABERIA	BHAGWANPUR-II	CONTAI	732
26	JUMKI	EGRA-I	EGRA	711
27	GHOSHPUR	PANSHKURA-I	TAMLUK SADAR	701
28	ARGOAL	PATASHPUR-II	EGRA	674
29	MUGBERIA	BHAGWANPUR-II	CONTAI	660
30	NILKUNTHIA	TAMLUK	TAMLUK SADAR	656

TOP 10 BLOCK / MUNICIPALITY / MUNICIPAL CORPORATION / NOTIFIED AREA WITH HIGHEST CROSS-BRED CATTLE POPULATION

Sl. No.	Block / Municipality / Municipal Corporation / N.A.A.	Subdivision	Cross-Bred Cattle (Number)
1	PANSHKURA-I BLOCK	TAMLUK SADAR	12,119
2	PANSHKURA-II BLOCK	TAMLUK SADAR	7,547
3	MOYNA BLOCK	TAMLUK SADAR	7,088
4	CONTAI-III BLOCK	CONTAI	5,395
5	CHANDIPUR BLOCK	TAMLUK SADAR	5,370
6	PATASHPUR-II BLOCK	EGRA	5,319
7	TAMLUK BLOCK	TAMLUK SADAR	5,046
8	PATASHPUR-I BLOCK	EGRA	4,426
9	SAHID MATANGINI BLOCK	TAMLUK SADAR	3,480
10	NANDIGRAM-I BLOCK	HALDIA	3,392

TOP 10 BLOCK / MUNICIPALITY / MUNICIPAL CORPORATION / NOTIFIED AREA WITH HIGHEST CROSS-BRED CATTLE DENSITY

Sl. No.	Block / Municipality / Municipal Corporation / N.A.A.	Subdivision	Cross-Bred Cattle Density (No. per sq. km.)
1	TAMLUK MUNICIPALITY	TAMLUK SADAR	106
2	PANSHKURA-II BLOCK	TAMLUK SADAR	51
3	PANSHKURA-I BLOCK	TAMLUK SADAR	49
4	MOYNA BLOCK	TAMLUK SADAR	46
5	PANSKURA MUNICIPALITY	TAMLUK SADAR	45
6	CONTAI MUNICIPALITY	CONTAI	41
7	TAMLUK BLOCK	TAMLUK SADAR	41
8	CHANDIPUR BLOCK	TAMLUK SADAR	38
9	SAHID MATANGINI BLOCK	TAMLUK SADAR	36
10	CONTAI-III BLOCK	CONTAI	34

TOP 10 BLOCK / MUNICIPALITY / MUNICIPAL CORPORATION / NOTIFIED AREA WITH HIGHEST CROSS-BRED CATTLE RATIO (NUMBER / THOUSAND PERSONS PROJECTED)

Sl. No.	Block / Municipality / Municipal Corporation / N.A.A.	Subdivision	No. of Cross-Bred Cattle per 1000 Persons
1	PANSHKURA-I BLOCK	TAMLUK SADAR	37
2	CONTAI-III BLOCK	CONTAI	36
3	MOYNA BLOCK	TAMLUK SADAR	33
4	PATASHPUR-II BLOCK	EGRA	32
5	CHANDIPUR BLOCK	TAMLUK SADAR	31
6	PATASHPUR-I BLOCK	EGRA	27
7	PANSHKURA-II BLOCK	TAMLUK SADAR	27
8	SUTAHATA BLOCK	HALDIA	25
9	TAMLUK BLOCK	TAMLUK SADAR	23
10	TAMLUK MUNICIPALITY	TAMLUK SADAR	21

TOP 30 MOUZA WITH HIGHEST INDIGENOUS CATTLE POPULATION

Sl. No.	Mouza (J.L. No.) / Census Town (CT)	Gram Panchayat	Block	Subdivision	Indigenous Cattle (Number)
1	DUBDA (191)	DUBDA	EGRA-II	EGRA	6,443
2	AMALHANDA (291)	AMALHANDA	PANSHKURA-II	TAMLUK SADAR	4,212
3	GUR GRAM (028)	GURGRAM	BHAGWANPUR-I	EGRA	4,024
4	NARIKELDAHA (249)	NAICHANPUR-II	MOYNA	TAMLUK SADAR	3,849
5	KRISHNA NAGAR (123)	HERIA	KHEJURI-I	CONTAI	3,690
6	SRIRAMPUR (253)	SRIRAMPUR-I	TAMLUK	TAMLUK SADAR	3,465
7	TIKASHI (138)	TIKASHI	KHEJURI-I	CONTAI	3,404
8	AMDA BAD (140)	AMDABAD-I	NANDIGRAM-II	HALDIA	3,352
9	LAKHI (135)	LAKSHI	KHEJURI-I	CONTAI	3,328
10	MANUR (105)	GOBINDANAGAR	PANSHKURA-I	TAMLUK SADAR	3,237
11	CHHATRI (184)	CHATRI	EGRA-I	EGRA	3,196
12	SAORABERE JALPAI (010)	SAORABERIA JALPAI-I	NANDAKUMAR	TAMLUK SADAR	3,135
13	SAR BERYA (139)	KISMAT NAIKUNDI	MAHISHADAL	HALDIA	2,993
14	KANCHANPUR (137)	GARKAMALPUR	MAHISHADAL	HALDIA	2,988
15	KHARUI (024)	KHARUI-I	SAHID MATANGINI	TAMLUK SADA	2,912
16	KESHABPUR JALPAI (133)	ITAMOGRA-II	MAHISHADAL	HALDIA	2,884
17	JALPAI PART-VII (246)	KALICHARANPUR	NANDIGRAM-I	HALDIA	2,845
18	KASBAGOLA (062)	PANCHROL	EGRA-I	EGRA	2,809
19	GOKULPUR (026)	GOKULPUR	PATASHPUR-I	EGRA	2,751
20	BRINDABAN CHAK (041)	BRINDABANCHAK	PANSHKURA-II	TAMLUK SADAR	2,732
21	DEKHALI (020)	HALUDBARI	KHEJURI-II	CONTAI	2,710
22	DERYA CHAK (318)	DERIACHAK	PANSHKURA-II	TAMLUK SADAR	2,710
23	MOHATI (126)	HERIA	KHEJURI-I	CONTAI	2,687
24	ALANGIRI (048)	JERTHAN	EGRA-I	EGRA	2,682
25	JALPAI (P) (070)	SAORABERIA JALPAI-II	NANDAKUMAR	TAMLUK SADAR	2,657
26	PANCHROL (049)	PANCHROL	EGRA-I	EGRA	2,589
27	AGUNMARICHAR (221)	DEULPOTA	HALDIA	HALDIA	2,483
28	JERTHAN (045)	JERTHAN	EGRA-I	EGRA	2,425
29	GOPALPUR (036)	GOPALPUR	PATASHPUR-I	EGRA	2,422
30	MATHURA (219)	MATHURA	PATASHPUR-II	EGRA	2,372

PURBA MEDINIPUR DISTRICT Reference Date : 15.10.2007

TOP 30 GRAM PANCHAYAT WITH HIGHEST INDIGENOUS CATTLE POPULATION

Sl. No.	Gram Panchayat	Block	Subdivision	Indigenous Cattle (Number)
1	GOBINDANAGAR	PANSHKURA-I	TAMLUK SADAR	22,442
2	MATHURA	PATASHPUR-II	EGRA	15,398
3	GURGRAM	BHAGWANPUR-I	EGRA	14,937
4	GHOSHPUR	PANSHKURA-I	TAMLUK SADAR	14,576
5	HERIA	KHEJURI-I	CONTAI	13,251
6	MYSORA	PANSHKURA-I	TAMLUK SADAR	13,133
7	GOKULPUR	PATASHPUR-I	EGRA	11,838
8	HOREKHALI	SUTAHATA	HALDIA	11,770
9	ARJUNNAGAR	BHAGWANPUR-II	CONTAI	11,044
10	GOPALPUR	PATASHPUR-I	EGRA	11,040
11	KESHAPAT	PANSHKURA-I	TAMLUK SADAR	10,913
12	AMTALIA	CONTAI-II	CONTAI	10,653
13	ARGOAL	PATASHPUR-II	EGRA	10,652
14	SOUTHKHANDA	PATASHPUR-II	EGRA	10,594
15	PANCHROL	EGRA-I	EGRA	10,565
16	BADHIA	RAMNAGAR-I	CONTAI	10,304
17	BAROJ	BHAGWANPUR-II	CONTAI	10,043
18	DUBDA	EGRA-II	EGRA	10,032
19	JERTHAN	EGRA-I	EGRA	9,889
20	BASANTIA	CONTAI-II	CONTAI	9,704
21	PATASPUR	PATASHPUR-II	EGRA	9,461
22	DEULPOTA	HALDIA	HALDIA	9,431
23	CHATRI	EGRA-I	EGRA	9,162
24	BHAKUTIA	NANDIGRAM-I	HALDIA	8,972
25	NAIPUR	PATASHPUR-I	EGRA	8,939
26	AURAI	CONTAI-II	CONTAI	8,913
27	BARATALA	KHEJURI-II	CONTAI	8,884
28	JALPAI	CHANDIPUR	TAMLUK SADAR	8,725
29	RAGHUNATHBARI	PANSHKURA-I	TAMLUK SADAR	8,700
30	JUMKI	EGRA-I	EGRA	8,562

TOP 10 BLOCK / MUNICIPALITY / MUNICIPAL CORPORATION / NOTIFIED AREA WITH HIGHEST INDIGENOUS CATTLE POPULATION

Sl. No.	Block / Municipality / Municipal Corporation / N.A.A.	Subdivision	Indigenous Cattle (Number)
1	PANSHKURA-I BLOCK	TAMLUK SADAR	112,317
2	BHAGWANPUR-I BLOCK	EGRA	68,126
3	PATASHPUR-II BLOCK	EGRA	66,126
4	EGRA-I BLOCK	EGRA	64,987
5	PATASHPUR-I BLOCK	EGRA	61,933
6	BHAGWANPUR-II BLOCK	CONTAI	59,010
7	MOYNA BLOCK	TAMLUK SADAR	57,469
8	PANSHKURA-II BLOCK	TAMLUK SADAR	57,147
9	CONTAI-II BLOCK	CONTAI	53,974
10	CONTAI-III BLOCK	CONTAI	50,471

TOP 10 BLOCK / MUNICIPALITY / MUNICIPAL CORPORATION / NOTIFIED AREA WITH HIGHEST INDIGENOUS CATTLE DENSITY

Sl. No.	Block / Municipality / Municipal Corporation / N.A.A.	Subdivision	Indigenous Cattle Density (No. per sq. km.)
1	PANSHKURA-I BLOCK	TAMLUK SADAR	455
2	TAMLUK MUNICIPALITY	TAMLUK SADAR	424
3	SAHID MATANGINI BLOCK	TAMLUK SADAR	415
4	BHAGWANPUR-I BLOCK	EGRA	391
5	PANSHKURA-II BLOCK	TAMLUK SADAR	386
6	SUTAHATA BLOCK	HALDIA	384
7	MOYNA BLOCK	TAMLUK SADAR	372
8	HALDIA BLOCK	HALDIA	363
9	PATASHPUR-I BLOCK	EGRA	360
10	EGRA MUNICIPALITY	EGRA	352

TOP 10 BLOCK / MUNICIPALITY / MUNICIPAL CORPORATION / NOTIFIED AREA WITH HIGHEST INDIGENOUS CATTLE RATIO (NUMBER / THOUSAND PERSONS PROJECTED)

Sl. No.	Block / Municipality / Municipal Corporation / N.A.A.	Subdivision	No. of Ind. Cattle per 1000 Persons
1	EGRA-I BLOCK	EGRA	456
2	PATASHPUR-II BLOCK	EGRA	403
3	PATASHPUR-I BLOCK	EGRA	375
4	HALDIA BLOCK	HALDIA	347
5	PANSHKURA-I BLOCK	TAMLUK SADAR	341
6	CONTAI-III BLOCK	CONTAI	339
7	RAMNAGAR-II BLOCK	CONTAI	339
8	KHEJURI-I BLOCK	CONTAI	327
9	CONTAI-II BLOCK	CONTAI	320
10	NANDIGRAM-II BLOCK	HALDIA	319

PURBA MEDINIPUR DISTRICT Reference Date : 15.10.2007

TOP 30 MOUZA WITH HIGHEST BUFFALO POPULATION

Sl. No.	Mouza (J.L. No.) / Census Town (CT)	Gram Panchayat	Block	Subdivision	Buffalo (Number)
1	AGUNMARICHAR (221)	DEULPOTA	HALDIA	HALDIA	569
2	BARISHA (289)	KOLA-I	PANSHKURA-II	TAMLUK SADAR	47
3	KALIPUR (011)	KUKRAHATI	SUTAHATA	HALDIA	42
4	SILAMPUR (246)	KALINDI	RAMNAGAR-II	CONTAI	15
5	JAMAL CHAK (097)	ASHADTALIA	SUTAHATA	HALDIA	10
6	DAKSHIN PURUSHOTTAMPUR (286)	KALINDI	RAMNAGAR-II	CONTAI	5
7	BETULYA CHAKLALPUR (138)	BENUDIA	BHAGWANPUR-I	EGRA	4
8	SIJUA (063)	BRAJACHAULI	CONTAI-III	CONTAI	4
9	BALLABPUR (395)	LAUDA	CONTAI-III	CONTAI	4
10	GHOL PUKURYA (134)	BIRULIA	NANDIGRAM-II	HALDIA	4
11	BARA BARI (231)	GARBARI-II	BHAGWANPUR-II	CONTAI	3
12	SUARASATYA (212)	RAGHUNATHBARI	PANSHKURA-I	TAMLUK SADAR	3
13	GULURIA (004)	SANTIPUR-I	SAHID MATANGINI	TAMLUK SADAR	3
14	KHALSI BERYA (138)	DEBENDRA	CONTAI-III	CONTAI	2
15	DHANDALI BAR (139)	DEBENDRA	CONTAI-III	CONTAI	2
16	RAGHUNADANPUR (142)	LAUDA	CONTAI-III	CONTAI	2
17	KIA (015)	JERTHAN	EGRA-I	EGRA	2
18	PURUSHOTTAMPUR (109)	PANCHET	PATASHPUR-II	EGRA	2
19	SONA MUHI (282)	KALINDI	RAMNAGAR-II	CONTAI	2
20	PURBBA DAKSHINMAYNA (210)	MOYNA-II	MOYNA	TAMLUK SADAR	1
21	KISMAT NAUKABAR (087)	BENUDIA	BHAGWANPUR-I	EGRA	0
22	NALDA (089)	BENUDIA	BHAGWANPUR-I	EGRA	0
23	BHIM CHAK (137)	BENUDIA	BHAGWANPUR-I	EGRA	0
24	MANIRAM CHAK (103)	BENUDIA	BHAGWANPUR-I	EGRA	0
25	TELIBAR (084)	BENUDIA	BHAGWANPUR-I	EGRA	0
26	NIZE BASUDEBPUR (081)	BENUDIA	BHAGWANPUR-I	EGRA	0
27	SERPUR (102)	BENUDIA	BHAGWANPUR-I	EGRA	0
28	CHHOTA DAULATPUR (101)	BENUDIA	BHAGWANPUR-I	EGRA	0
29	KHAJURARI (118)	BENUDIA	BHAGWANPUR-I	EGRA	0
30	GOPI MOHANBAR (083)	BENUDIA	BHAGWANPUR-I	EGRA	0

PURBA MEDINIPUR DISTRICT

Reference Date : 15.10.2007

TOP 30 GRAM PANCHAYAT WITH HIGHEST BUFFALO POPULATION

Sl. No.	Gram Panchayat	Block	Subdivision	Buffalo (Number)
1	DEULPOTA	HALDIA	HALDIA	569
2	KOLA-I	PANSHKURA-II	TAMLUK SADAR	47
3	KUKRAHATI	SUTAHATA	HALDIA	42
4	KALINDI	RAMNAGAR-II	CONTAI	22
5	ASHADTALIA	SUTAHATA	HALDIA	10
6	LAUDA	CONTAI-III	CONTAI	6
7	BRAJACHAULI	CONTAI-III	CONTAI	4
8	DEBENDRA	CONTAI-III	CONTAI	4
9	BENUDIA	BHAGWANPUR-I	EGRA	4
10	BIRULIA	NANDIGRAM-II	HALDIA	4
11	GARBARI-II	BHAGWANPUR-II	CONTAI	3
12	RAGHUNATHBARI	PANSHKURA-I	TAMLUK SADAR	3
13	SANTIPUR-I	SAHID MATANGINI	TAMLUK SADAR	3
14	JERTHAN	EGRA-I	EGRA	2
15	PANCHET	PATASHPUR-II	EGRA	2
16	MOYNA-II	MOYNA	TAMLUK SADAR	1
17	ARJUNNAGAR	BHAGWANPUR-II	CONTAI	0
18	BAROJ	BHAGWANPUR-II	CONTAI	0
19	BASUDEBBERIA	BHAGWANPUR-II	CONTAI	0
20	GARBARI-I	BHAGWANPUR-II	CONTAI	0
21	ITABERIA	BHAGWANPUR-II	CONTAI	0
22	JUKHIA	BHAGWANPUR-II	CONTAI	0
23	MUGBERIA	BHAGWANPUR-II	CONTAI	0
24	RADHAPUR	BHAGWANPUR-II	CONTAI	0
25	BADALPUR	CONTAI-I	CONTAI	0
26	DULALPUR	CONTAI-I	CONTAI	0
27	HAIPUR	CONTAI-I	CONTAI	0
28	MAHISHAGOT	CONTAI-I	CONTAI	0
29	MAJILAPUR	CONTAI-I	CONTAI	0
30	NAYAPUT	CONTAI-I	CONTAI	0

TOP 10 BLOCK / MUNICIPALITY / MUNICIPAL CORPORATION / NOTIFIED AREA WITH HIGHEST BUFFALO POPULATION

Sl. No.	Block / Municipality / Municipal Corporation / N.A.A.	Subdivision	Buffalo (Number)
1	HALDIA BLOCK	HALDIA	569
2	SUTAHATA BLOCK	HALDIA	52
3	PANSHKURA-II BLOCK	TAMLUK SADAR	47
4	CONTAI MUNICIPALITY	CONTAI	41
5	RAMNAGAR-II BLOCK	CONTAI	22
6	PANSKURA MUNICIPALITY	TAMLUK SADAR	20
7	CONTAI-III BLOCK	CONTAI	14
8	HALDIA MUNICIPALITY	HALDIA	13
9	BHAGWANPUR-I BLOCK	EGRA	4
10	NANDIGRAM-II BLOCK	HALDIA	4

TOP 10 BLOCK / MUNICIPALITY / MUNICIPAL CORPORATION / NOTIFIED AREA WITH HIGHEST BUFFALO DENSITY

Sl. No.	Block / Municipality / Municipal Corporation / N.A.A.	Subdivision	Buffalo Density (No. per sq. km.)
1	HALDIA BLOCK	HALDIA	8
2	CONTAI MUNICIPALITY	CONTAI	3
3	SUTAHATA BLOCK	HALDIA	1
4	PANSHKURA MUNICIPALITY	TAMLUK SADAR	1
5	BHAGWANPUR-II BLOCK	CONTAI	0
6	CONTAI-I BLOCK	CONTAI	0
7	CONTAI-II BLOCK	CONTAI	0
8	CONTAI-III BLOCK	CONTAI	0
9	KHEJURI-I BLOCK	CONTAI	0
10	KHEJURI-II BLOCK	CONTAI	0

TOP 10 BLOCK / MUNICIPALITY / MUNICIPAL CORPORATION / NOTIFIED AREA WITH HIGHEST BUFFALO RATIO (NUMBER / THOUSAND PERSONS PROJECTED)

Sl. No.	Block / Municipality / Municipal Corporation / N.A.A.	Subdivision	No. of Buffalo per 1000 Persons
1	HALDIA BLOCK	HALDIA	8
2	BHAGWANPUR-II BLOCK	CONTAI	0
3	CONTAI MUNICIPALITY	CONTAI	0
4	CONTAI-I BLOCK	CONTAI	0
5	CONTAI-II BLOCK	CONTAI	0
6	CONTAI-III BLOCK	CONTAI	0
7	KHEJURI-I BLOCK	CONTAI	0
8	KHEJURI-II BLOCK	CONTAI	0
9	RAMNAGAR-I BLOCK	CONTAI	0
10	RAMNAGAR-II BLOCK	CONTAI	0

PURBA MEDINIPUR DISTRICT

Reference Date : 15.10.2007

TOP 30 MOUZA WITH HIGHEST SHEEP POPULATION

Sl. No.	Mouza (J.L. No.) / Census Town (CT)	Gram Panchayat	Block	Subdivision	Sheep (Number)
1	KASBAGOLA (062)	PANCHROL	EGRA-I	EGRA	1,384
2	JERTHAN (045)	JERTHAN	EGRA-I	EGRA	928
3	AGUNMARICHAR (221)	DEULPOTA	HALDIA	HALDIA	443
4	BHETURYA (143)	KHODAMBARI-I	NANDIGRAM-II	HALDIA	395
5	SHYAMPUR (076)	JANKA	KHEJURI-II	CONTAI	371
6	SERKHAN CHAK (027)	BARATALA	KHEJURI-II	CONTAI	353
7	ERENDABAR (147)	KASBAEGRA	EGRA-I	EGRA	318
8	KADIRPUR (064)	JANKA	KHEJURI-II	CONTAI	296
9	JHANAJHARI (061)	PANCHROL	EGRA-I	EGRA	291
10	FARIDPUR (575)	BAMUNIA	CONTAI-II	CONTAI	266
11	KENDA MARI JALPAI (189)	KENDEMARI JALPAI	NANDIGRAM-I	HALDIA	262
12	PANKHAI (028)	BARATALA	KHEJURI-II	CONTAI	253
13	RAM CHAK (030)	BARATALA	KHEJURI-II	CONTAI	252
14	MEIDI NAGAR (116)	NIJKASBA	KHEJURI-II	CONTAI	246
15	KALAGACHHIA (106)	NIJKASBA	KHEJURI-II	CONTAI	226
16	BAGHMARI (068)	PANCHROL	EGRA-I	EGRA	222
17	MADA KHALI (036)	BARATALA	KHEJURI-II	CONTAI	221
18	MATILAL CHAK (096)	NIJKASBA	KHEJURI-II	CONTAI	209
19	SRIKHODA (017)	PATASPUR	PATASHPUR-II	EGRA	203
20	PURBBA BHANGAN MARI (057)	JANKA	KHEJURI-II	CONTAI	175
21	KHARAT KATBAR (082)	PANCHET	PATASHPUR-II	EGRA	170
22	NAGUA (119)	RISHI BANKIM CHANDRA	EGRA-I	EGRA	162
23	MALDAHA (025)	BARATALA	KHEJURI-II	CONTAI	159
24	PURBBA PANIKHYA (068)	JANKA	KHEJURI-II	CONTAI	158
25	PACHARYA (105)	NIJKASBA	KHEJURI-II	CONTAI	146
26	GORAHAR JALPAI (071)	JANKA	KHEJURI-II	CONTAI	144
27	GABARDHANPUR (094)	PANCHET	PATASHPUR-II	EGRA	142
28	SAHAPUR (063)	JANKA	KHEJURI-II	CONTAI	140
29	THANA BERYA (098)	NIJKASBA	KHEJURI-II	CONTAI	132
30	BARA GARANIA (093)	NIJKASBA	KHEJURI-II	CONTAI	129

PURBA MEDINIPUR DISTRICT Reference Date : 15.10.2007

TOP 30 GRAM PANCHAYAT WITH HIGHEST SHEEP POPULATION

Sl. No.	Gram Panchayat	Block	Subdivision	Sheep (Number)
1	JANKA	KHEJURI-II	CONTAI	2,010
2	PANCHROL	EGRA-I	EGRA	1,897
3	NIJKASBA	KHEJURI-II	CONTAI	1,577
4	KUSUMPUR	CONTAI-III	CONTAI	1,349
5	BARATALA	KHEJURI-II	CONTAI	1,257
6	JERTHAN	EGRA-I	EGRA	1,088
7	KENDEMARI JALPAI	NANDIGRAM-I	HALDIA	801
8	DEULPOTA	HALDIA	HALDIA	447
9	KHODAMBARI-I	NANDIGRAM-II	HALDIA	427
10	KASBAEGRA	EGRA-I	EGRA	399
11	PATASPUR	PATASHPUR-II	EGRA	394
12	GOKULNAGAR	NANDIGRAM-I	HALDIA	365
13	BHAKUTIA	NANDIGRAM-I	HALDIA	347
14	MAHAMMADPUR	NANDIGRAM-I	HALDIA	327
15	BAMUNIA	CONTAI-II	CONTAI	320
16	PANCHET	PATASHPUR-II	EGRA	312
17	BATHUARI	EGRA-II	EGRA	297
18	RISHI BANKIM CHANDRA	EGRA-I	EGRA	258
19	BADHIA	RAMNAGAR-I	CONTAI	233
20	SAMSABAD	NANDIGRAM-I	HALDIA	225
21	NANDIGRAM	NANDIGRAM-I	HALDIA	203
22	BIBEKANANDA	EGRA-II	EGRA	174
23	SOUTHKHANDA	PATASHPUR-II	EGRA	167
24	SARADA	CONTAI-II	CONTAI	154
25	KALAGECHIA	KHEJURI-I	CONTAI	138
26	LAKSHI	KHEJURI-I	CONTAI	135
27	SARBADOY	EGRA-II	EGRA	134
28	CHAKDWIPA	HALDIA	HALDIA	131
29	RAIPUR PASCHIM BARH	CONTAI-I	CONTAI	129
30	BARIDA	EGRA-I	EGRA	123

TOP 10 BLOCK / MUNICIPALITY / MUNICIPAL CORPORATION / NOTIFIED AREA WITH HIGHEST SHEEP POPULATION

Sl. No.	Block / Municipality / Municipal Corporation / N.A.A.	Subdivision	Sheep (Number)
1	KHEJURI-II BLOCK	CONTAI	5,020
2	EGRA-I BLOCK	EGRA	3,805
3	NANDIGRAM-I BLOCK	HALDIA	2,407
4	CONTAI-III BLOCK	CONTAI	1,571
5	PATASHPUR-II BLOCK	EGRA	1,054
6	EGRA-II BLOCK	EGRA	794
7	CONTAI-II BLOCK	CONTAI	603
8	HALDIA BLOCK	HALDIA	578
9	NANDIGRAM-II BLOCK	HALDIA	560
10	KHEJURI-I BLOCK	CONTAI	545

TOP 10 BLOCK / MUNICIPALITY / MUNICIPAL CORPORATION / NOTIFIED AREA WITH HIGHEST SHEEP DENSITY

Sl. No.	Block / Municipality / Municipal Corporation / N.A.A.	Subdivision	Sheep Density (No. per sq. km.)
1	KHEJURI-II BLOCK	CONTAI	37
2	EGRA-I BLOCK	EGRA	19
3	EGRA MUNICIPALITY	EGRA	13
4	NANDIGRAM-I BLOCK	HALDIA	13
5	CONTAI-III BLOCK	CONTAI	10
6	HALDIA BLOCK	HALDIA	8
7	PATASHPUR-II BLOCK	EGRA	5
8	NANDIGRAM-II BLOCK	HALDIA	5
9	CONTAI-II BLOCK	CONTAI	4
10	KHEJURI-I BLOCK	CONTAI	4

TOP 10 BLOCK / MUNICIPALITY / MUNICIPAL CORPORATION / NOTIFIED AREA WITH HIGHEST SHEEP RATIO (NUMBER / THOUSAND PERSONS PROJECTED)

Sl. No.	Block / Municipality / Municipal Corporation / N.A.A.	Subdivision	No. of sheep per 1000 Persons
1	KHEJURI-II BLOCK	CONTAI	38
2	EGRA-I BLOCK	EGRA	27
3	NANDIGRAM-I BLOCK	HALDIA	12
4	CONTAI-III BLOCK	CONTAI	11
5	EGRA MUNICIPALITY	EGRA	9
6	HALDIA BLOCK	HALDIA	8
7	PATASHPUR-II BLOCK	EGRA	6
8	EGRA-II BLOCK	EGRA	5
9	NANDIGRAM-II BLOCK	HALDIA	5
10	CONTAI-II BLOCK	CONTAI	4

PURBA MEDINIPUR DISTRICT Reference Date : 15.10.2007

TOP 30 MOUZA WITH HIGHEST GOAT POPULATION

Sl. No.	Mouza (J.L. No.) / Census Town (CT)	Gram Panchayat	Block	Subdivision	Goat (Number)
1	LAKHI (135)	LAKSHI	KHEJURI-I	CONTAI	2,789
2	AMDA BAD (140)	AMDABAD-I	NANDIGRAM-II	HALDIA	2,754
3	JALPAI PART-VII (246)	KALICHARANPUR	NANDIGRAM-I	HALDIA	2,514
4	KHODAMBARI (131)	KHODAMBARI-I	NANDIGRAM-II	HALDIA	2,353
5	SUBDI (139)	AMDABAD-I	NANDIGRAM-II	HALDIA	2,245
6	AGUNMARICHAR (221)	DEULPOTA	HALDIA	HALDIA	2,196
7	TIKASHI (138)	TIKASHI	KHEJURI-I	CONTAI	2,179
8	ASHADTALA (152)	BOYAL-II	NANDIGRAM-II	HALDIA	2,112
9	BHETURYA (143)	KHODAMBARI-I	NANDIGRAM-II	HALDIA	2,036
10	SERKHAN CHAK (027)	BARATALA	KHEJURI-II	CONTAI	1,910
11	KANAIDIGHI (416)	KANAIDIGHI	CONTAI-III	CONTAI	1,823
12	KRISHNA NAGAR (123)	HERIA	KHEJURI-I	CONTAI	1,820
13	KALICHARANPUR (248)	KALICHARANPUR	NANDIGRAM-I	HALDIA	1,817
14	JADU BARI CHAK (201)	KALICHARANPUR	NANDIGRAM-I	HALDIA	1,726
15	KASBAGOLA (062)	PANCHROL	EGRA-I	EGRA	1,619
16	KASBA PATASHPUR (049)	PATASPUR	PATASHPUR-II	EGRA	1,577
17	MOHATI (126)	HERIA	KHEJURI-I	CONTAI	1,459
18	BAR GODAGUDAR (007)	BARGODAGODAR	NANDAKUMAR	TAMLUK SADAR	1,446
19	BAHARDAB CHAR (028)	HOREKHALI	SUTAHATA	HALDIA	1,403
20	KESHABPUR JALPAI (133)	ITAMOGRA-II	MAHISHADAL	HALDIA	1,351
21	KRISHNAGAR (142)	KHODAMBARI-I	NANDIGRAM-II	HALDIA	1,305
22	MANUR (105)	GOBINDANAGAR	PANSHKURA-I	TAMLUK SADAR	1,297
23	DURBBABERE (078)	HOREKHALI	SUTAHATA	HALDIA	1,268
24	KAMALPUR (220)	AMDABAD-II	NANDIGRAM-II	HALDIA	1,260
25	HERYA ATMARAMPUR (131)	HERIA	KHEJURI-I	CONTAI	1,249
26	GHOL PUKURYA (134)	BIRULIA	NANDIGRAM-II	HALDIA	1,210
27	DUBDA (191)	DUBDA	EGRA-II	EGRA	1,199
28	KUNARPUR (058)	CHAKDWIPA	HALDIA	HALDIA	1,158
29	BEGUNBERE (116)	HOREKHALI	SUTAHATA	HALDIA	1,115
30	GOLAP CHAK (114)	HOREKHALI	SUTAHATA	HALDIA	1,111

PURBA MEDINIPUR DISTRICT

Reference Date : 15.10.2007

TOP 30 GRAM PANCHAYAT WITH HIGHEST GOAT POPULATION

Sl. No.	Gram Panchayat	Block	Subdivision	Goat (Number)
1	HOREKHALI	SUTAHATA	HALDIA	10,247
2	GOBINDANAGAR	PANSHKURA-I	TAMLUK SADAR	9,591
3	NIJKASBA	KHEJURI-II	CONTAI	8,456
4	KALICHARANPUR	NANDIGRAM-I	HALDIA	8,049
5	HERIA	KHEJURI-I	CONTAI	7,765
6	BOYAL-II	NANDIGRAM-II	HALDIA	6,987
7	SOUTHKHANDA	PATASHPUR-II	EGRA	6,184
8	GHOSHPUR	PANSHKURA-I	TAMLUK SADAR	5,778
9	BHAKUTIA	NANDIGRAM-I	HALDIA	5,773
10	KHODAMBARI-I	NANDIGRAM-II	HALDIA	5,694
11	LAKSHI	KHEJURI-I	CONTAI	5,677
12	PANCHROL	EGRA-I	EGRA	5,659
13	LAUDA	CONTAI-III	CONTAI	5,343
14	JANKA	KHEJURI-II	CONTAI	5,178
15	NAYAPUT	CONTAI-I	CONTAI	5,047
16	AMDABAD-I	NANDIGRAM-II	HALDIA	4,999
17	KUKRAHATI	SUTAHATA	HALDIA	4,893
18	TIKASHI	KHEJURI-I	CONTAI	4,783
19	KANAIDIGHI	CONTAI-III	CONTAI	4,636
20	BARATALA	KHEJURI-II	CONTAI	4,628
21	CHAITANYAPUR	SUTAHATA	HALDIA	4,547
22	MAJILAPUR	CONTAI-I	CONTAI	4,524
23	BIRBANDAR	KHEJURI-I	CONTAI	4,493
24	JUMKI	EGRA-I	EGRA	4,402
25	PATASPUR	PATASHPUR-II	EGRA	4,366
26	TALGACHARI-II	RAMNAGAR-I	CONTAI	4,316
27	MYSORA	PANSHKURA-I	TAMLUK SADAR	4,121
28	BAMUNIA	CONTAI-II	CONTAI	3,988
29	DEBENDRA	CONTAI-III	CONTAI	3,802
30	KALINDI	RAMNAGAR-II	CONTAI	3,720

TOP 10 BLOCK / MUNICIPALITY / MUNICIPAL CORPORATION / NOTIFIED AREA WITH HIGHEST GOAT POPULATION

Sl. No.	Block / Municipality / Municipal Corporation / N.A.A.	Subdivision	Goat (Number)
1	PANSHKURA-I BLOCK	TAMLUK SADAR	36,227
2	NANDIGRAM-II BLOCK	HALDIA	27,806
3	KHEJURI-I BLOCK	CONTAI	26,972
4	CONTAI-III BLOCK	CONTAI	26,633
5	SUTAHATA BLOCK	HALDIA	25,880
6	NANDIGRAM-I BLOCK	HALDIA	25,080
7	KHEJURI-II BLOCK	CONTAI	23,440
8	EGRA-I BLOCK	EGRA	22,496
9	CONTAI-I BLOCK	CONTAI	22,267
10	CONTAI-II BLOCK	CONTAI	21,809

TOP 10 BLOCK / MUNICIPALITY / MUNICIPAL CORPORATION / NOTIFIED AREA WITH HIGHEST GOAT DENSITY

Sl. No.	Block / Municipality / Municipal Corporation / N.A.A.	Subdivision	Goat Density (No. per sq. km.)
1	CONTAI MUNICIPALITY	CONTAI	357
2	PANSHKURA MUNICIPALITY	TAMLUK SADAR	292
3	SUTAHATA BLOCK	HALDIA	273
4	NANDIGRAM-II BLOCK	HALDIA	263
5	KHEJURI-I BLOCK	CONTAI	207
6	HALDIA MUNICIPALITY	HALDIA	201
7	KHEJURI-II BLOCK	CONTAI	171
8	CONTAI-III BLOCK	CONTAI	166
9	PANSHKURA-I BLOCK	TAMLUK SADAR	147
10	CONTAI-I BLOCK	CONTAI	143

TOP 10 BLOCK / MUNICIPALITY / MUNICIPAL CORPORATION / NOTIFIED AREA WITH HIGHEST GOAT RATIO (NUMBER / THOUSAND PERSONS PROJECTED)

Sl. No.	Block / Municipality / Municipal Corporation / N.A.A.	Subdivision	No. of goat per 1000 Persons
1	NANDIGRAM-II BLOCK	HALDIA	250
2	KHEJURI-I BLOCK	CONTAI	214
3	SUTAHATA BLOCK	HALDIA	214
4	CONTAI-III BLOCK	CONTAI	179
5	KHEJURI-II BLOCK	CONTAI	178
6	EGRA-I BLOCK	EGRA	158
7	CONTAI-I BLOCK	CONTAI	137
8	HALDIA BLOCK	HALDIA	131
9	CONTAI-II BLOCK	CONTAI	129
10	NANDIGRAM-I BLOCK	HALDIA	128

PURBA MEDINIPUR DISTRICT

Reference Date : 15.10.2007

TOP 30 MOUZA WITH HIGHEST PIG POPULATION

Sl. No.	Mouza (J.L. No.) / Census Town (CT)	Gram Panchayat	Block	Subdivision	Pig (Number)
1	ERASHAL (090)	BRINDABANPUR-I	CHANDIPUR	TAMLUK SADAR	140
2	KALAPUNJA (138)	KADUA	RAMNAGAR-II	CONTAI	125
3	GADADHARPUR (078)	PADIMA-I	RAMNAGAR-I	CONTAI	108
4	TILAGERE (113)	GOBINDANAGAR	PANSHKURA-I	TAMLUK SADAR	93
5	RAMPUR (098)	BRINDABANPUR-I	CHANDIPUR	TAMLUK SADAR	88
6	CHATLA (093)	JUMKI	EGRA-I	EGRA	85
7	DAKSHIN GAHABI (088)	JUMKI	EGRA-I	EGRA	79
8	DAKSHIN DEMAL KALAMDAN (002)	TIKASHI	KHEJURI-I	CONTAI	78
9	JINANDAPUR (255)	BASUDEBPUR	EGRA-II	EGRA	77
10	JAMALPUR (041)	GURGRAM	BHAGWANPUR-I	EGRA	72
11	CHINGUR DANIA (P) (010)	KAMARDA	KHEJURI-I	CONTAI	55
12	KULAIPADIMA (317)	SABAJPUT	CONTAI-I	CONTAI	51
13	KHODKOL (082)	SAHARAH	EGRA-I	EGRA	48
14	GOPIMOHANPUR (053)	KESHAPAT	PANSHKURA-I	TAMLUK SADAR	41
15	MAISHORA (007)	MYSORA	PANSHKURA-I	TAMLUK SADAR	40
16	TENTULIA (003)	BARIDA	EGRA-I	EGRA	36
17	PADIMA (076)	PADIMA-I	RAMNAGAR-I	CONTAI	36
18	RATULIA (120)	GOBINDANAGAR	PANSHKURA-I	TAMLUK SADAR	36
19	CHINGUR DANIA (P) (010)	TIKASHI	KHEJURI-I	CONTAI	35
20	DEBHOG (112)	GOBINDANAGAR	PANSHKURA-I	TAMLUK SADAR	32
21	SHYAMSUNDARPUR (006)	MYSORA	PANSHKURA-I	TAMLUK SADAR	32
22	SHANTIPUR (003)	SANTIPUR-I	SAHID MATANGANI	TAMLUK SADAR	31
23	KHALIA (306)	ARJUNNAGAR	BHAGWANPUR-II	CONTAI	30
24	KHALINA (011)	BARIDA	EGRA-I	EGRA	29
25	GOMUTHA (073)	USMANPUR	CHANDIPUR	TAMLUK SADAR	29
26	PANCHROL (049)	PANCHROL	EGRA-I	EGRA	28
27	AMDA BAD (140)	AMDABAD-I	NANDIGRAM-II	HALDIA	28
28	BIJAWARPUR (115)	GOBINDANAGAR	PANSHKURA-I	TAMLUK SADAR	28
29	KASHIGORI (267)	BAISHNABCHAK	PANSHKURA-II	TAMLUK SADAR	28
30	KALIKA KHALI (091)	USMANPUR	CHANDIPUR	TAMLUK SADAR	27

PURBA MEDINIPUR DISTRICT

Reference Date : 15.10.2007

TOP 30 GRAM PANCHAYAT WITH HIGHEST PIG POPULATION

Sl. No.	Gram Panchayat	Block	Subdivision	Pig (Number)
1	BRINDABANPUR-I	CHANDIPUR	TAMLUK SADAR	228
2	GOBINDANAGAR	PANSHKURA-I	TAMLUK SADAR	206
3	PANCHROL	EGRA-I	EGRA	181
4	JUMKI	EGRA-I	EGRA	164
5	PADIMA-I	RAMNAGAR-I	CONTAI	144
6	TIKASHI	KHEJURI-I	CONTAI	132
7	KADUA	RAMNAGAR-II	CONTAI	125
8	BARIDA	EGRA-I	EGRA	94
9	GURGRAM	BHAGWANPUR-I	EGRA	92
10	MYSORA	PANSHKURA-I	TAMLUK SADAR	82
11	BASUDEBPUR	EGRA-II	EGRA	77
12	KAMARDA	KHEJURI-I	CONTAI	70
13	KESHAPAT	PANSHKURA-I	TAMLUK SADAR	70
14	USMANPUR	CHANDIPUR	TAMLUK SADAR	58
15	HAUR	PANSHKURA-I	TAMLUK SADAR	52
16	SABAJPUT	CONTAI-I	CONTAI	51
17	BAISHNABCHAK	PANSHKURA-II	TAMLUK SADAR	50
18	SAHARAH	EGRA-I	EGRA	48
19	BETKUNDU	MAHISHADAL	HALDIA	42
20	BENUDIA	BHAGWANPUR-I	EGRA	33
21	SANTIPUR-I	SAHID MATANGINI	TAMLUK SADAR	31
22	ARJUNNAGAR	BHAGWANPUR-II	CONTAI	30
23	AMDABAD-I	NANDIGRAM-II	HALDIA	28
24	BHAGWANPUR	BHAGWANPUR-I	EGRA	27
25	JALPAI	CHANDIPUR	TAMLUK SADAR	26
26	LAUDA	CONTAI-III	CONTAI	24
27	PANCHET	PATASHPUR-II	EGRA	24
28	RISHI BANKIM CHANDRA	EGRA-I	EGRA	20
29	BRINDABANPUR-II	CHANDIPUR	TAMLUK SADAR	20
30	RAGHUNATHPUR-I	SAHID MATANGINI	TAMLUK SADAR	20

TOP 10 BLOCK / MUNICIPALITY / MUNICIPAL CORPORATION / NOTIFIED AREA WITH HIGHEST PIG POPULATION

Sl. No.	Block / Municipality / Municipal Corporation / N.A.A.	Subdivision	Pig (Number)
1	EGRA-I BLOCK	EGRA	516
2	PANSHKURA-I BLOCK	TAMLUK SADAR	433
3	CHANDIPUR BLOCK	TAMLUK SADAR	335
4	KHEJURI-I BLOCK	CONTAI	208
5	BHAGWANPUR-I BLOCK	EGRA	190
6	RAMNAGAR-I BLOCK	CONTAI	162
7	RAMNAGAR-II BLOCK	CONTAI	133
8	CONTAI MUNICIPALITY	CONTAI	95
9	EGRA-II BLOCK	EGRA	79
10	PANSHKURA-II BLOCK	TAMLUK SADAR	68

TOP 10 BLOCK / MUNICIPALITY / MUNICIPAL CORPORATION / NOTIFIED AREA WITH HIGHEST PIG DENSITY

Sl. No.	Block / Municipality / Municipal Corporation / N.A.A.	Subdivision	Pig Density (No. per sq. km.)
1	CONTAI MUNICIPALITY	CONTAI	7
2	EGRA-I BLOCK	EGRA	3
3	KHEJURI-I BLOCK	CONTAI	2
4	CHANDIPUR BLOCK	TAMLUK SADAR	2
5	PANSHKURA-I BLOCK	TAMLUK SADAR	2
6	RAMNAGAR-I BLOCK	CONTAI	1
7	RAMNAGAR-II BLOCK	CONTAI	1
8	BHAGWANPUR-I BLOCK	EGRA	1
9	SAHID MATANGINI BLOCK	TAMLUK SADAR	1
10	BHAGWANPUR-II BLOCK	CONTAI	0

TOP 10 BLOCK / MUNICIPALITY / MUNICIPAL CORPORATION / NOTIFIED AREA WITH HIGHEST PIG RATIO (NUMBER / THOUSAND PERSONS PROJECTED)

Sl. No.	Block / Municipality / Municipal Corporation / N.A.A.	Subdivision	No. of pig per 1000 Persons
1	EGRA-I BLOCK	EGRA	4
2	KHEJURI-I BLOCK	CONTAI	2
3	CHANDIPUR BLOCK	TAMLUK SADAR	2
4	CONTAI MUNICIPALITY	CONTAI	1
5	RAMNAGAR-I BLOCK	CONTAI	1
6	RAMNAGAR-II BLOCK	CONTAI	1
7	BHAGWANPUR-I BLOCK	EGRA	1
8	PANSHKURA-I BLOCK	TAMLUK SADAR	1
9	BHAGWANPUR-II BLOCK	CONTAI	0
10	CONTAI-I BLOCK	CONTAI	0

PURBA MEDINIPUR DISTRICT Reference Date : 15.10.2007

TOP 30 MOUZA WITH HIGHEST FOWL POPULATION

Sl. No.	Mouza (J.L. No.) / Census Town (CT)	Gram Panchayat	Block	Subdivision	Fowl (Number)
1	HAIPUR (106)	HAIPUR	CONTAI-I	CONTAI	26,965
2	BASUDEBPUR (259)	BASUDEBPUR	EGRA-II	EGRA	24,997
3	GUABERIA (077)	GUABERIA	SUTAHATA	HALDIA	21,668
4	SHRIRAMPUR (P) (358)	RADHABALLAVCHAK	PANSHKURA-I	TAMLUK SADAR	20,526
5	SAMUDRAPUR (331)	SABAJPUT	CONTAI-I	CONTAI	19,416
6	SHYAMPUR (221)	BIBEKANANDA	EGRA-II	EGRA	15,929
7	NEMAKPUR (249)	BIBEKANANDA	EGRA-II	EGRA	14,373
8	AMALHANDA (291)	AMALHANDA	PANSHKURA-II	TAMLUK SADAR	13,601
9	BADALPUR 1ST PART (097)	BADALPUR	CONTAI-I	CONTAI	13,236
10	MOHATI (126)	HERIA	KHEJURI-I	CONTAI	13,216
11	UTTAR GOPALPUR (056)	KESHAPAT	PANSHKURA-I	TAMLUK SADAR	13,104
12	DALPARA (055)	KESHAPAT	PANSHKURA-I	TAMLUK SADAR	12,658
13	KHAR (084)	KHAR	PATASHPUR-II	EGRA	12,374
14	BIDURPUR (222)	BIBEKANANDA	EGRA II	EGRA	12,174
15	PANCHET (104)	PANCHET	PATASHPUR-II	EGRA	11,958
16	KISMAT BAJKUL (P) (156)	GARBARI-II	BHAGWANPUR-II	CONTAI	11,659
17	UTTAR DAIDPUR (217)	BIBEKANANDA	EGRA-II	EGRA	11,411
18	ARANGABAR (140)	GHOSHPUR	PANSHKURA-I	TAMLUK SADAR	11,400
19	PANIPARUL (203)	PANIPARUL	EGRA-II	EGRA	11,359
20	PASCHIM MANIKPUR (095)	BADALPUR	CONTAI-I	CONTAI	11,328
21	NAYABASAN (127)	GHOSHPUR	PANSHKURA-I	TAMLUK SADAR	11,000
22	GATHRA (025)	KHARUI-II	SAHID MATANGINI	TAMLUK SADAR	10,900
23	PURUSHOTTAMPUR PURIDASBAR (341)	NAYAPUT	CONTAI-I	CONTAI	10,726
24	HERYA ATMARAMPUR (131)	HERIA	KHEJURI-I	CONTAI	10,707
25	TAJPUR (224)	DULALPUR	CONTAI-I	CONTAI	10,704
26	BARA RAMMAITI BAR (350)	NAYAPUT	CONTAI-I	CONTAI	10,495
27	SIMULHANDA (060)	KESHAPAT	PANSHKURA-I	TAMLUK SADAR	10,384
28	TAJPUR (250)	BIBEKANANDA	EGRA-II	EGRA	9,931
29	BAYAL (117)	BOYAL-I	NANDIGRAM-II	HALDIA	9,742
30	ASHADTALA (152)	BOYAL-II	NANDIGRAM-II	HALDIA	9,733

PURBA MEDINIPUR DISTRICT Reference Date : 15.10.2007

TOP 30 GRAM PANCHAYAT WITH HIGHEST FOWL POPULATION

Sl. No.	Gram Panchayat	Block	Subdivision	Fowl (Number)
1	BIBEKANANDA	EGRA-II	EGRA	82,124
2	NAYAPUT	CONTAI-I	CONTAI	71,792
3	SABAJPUT	CONTAI-I	CONTAI	46,823
4	KESHAPAT	PANSHKURA-I	TAMLUK SADAR	45,114
5	GUABERIA	SUTAHATA	HALDIA	43,389
6	BOYAL-II	NANDIGRAM-II	HALDIA	42,805
7	HERIA	KHEJURI-I	CONTAI	40,508
8	HAIPUR	CONTAI-I	CONTAI	39,799
9	BADALPUR	CONTAI-I	CONTAI	39,451
10	BASUDEBPUR	EGRA-II	EGRA	34,620
11	GHOSHPUR	PANSHKURA-I	TAMLUK SADAR	33,360
12	MAHISHAGOT	CONTAI-I	CONTAI	33,304
13	RAIPUR PASCHIM BARH	CONTAI-I	CONTAI	29,417
14	KHAR	PATASHPUR-II	EGRA	26,193
15	PANIPARUL	EGRA-II	EGRA	26,005
16	KUMARARA	NANDAKUMAR	TAMLUK SADAR	24,121
17	DEULPOTA	HALDIA	HALDIA	23,847
18	RADHABALLAVCHAK	PANSHKURA-I	TAMLUK SADAR	23,186
19	LAUDA	CONTAI-III	CONTAI	23,018
20	BOYAL-I	NANDIGRAM-II	HALDIA	22,417
21	NIJKASBA	KHEJURI-II	CONTAI	21,208
22	BRAJALALCHAK	CHANDIPUR	TAMLUK SADAR	21,113
23	PANCHET	PATASHPUR-II	EGRA	19,864
24	SARADA	CONTAI-II	CONTAI	19,380
25	TIKASHI	KHEJURI-I	CONTAI	19,342
26	DULALPUR	CONTAI-I	CONTAI	19,155
27	BARUTTARHINGLY	HALDIA	HALDIA	19,070
28	BAROJ	BHAGWANPUR-II	CONTAI	18,211
29	MYSORA	PANSHKURA-I	TAMLUK SADAR	18,048
30	BASUDEVPUR	NANDAKUMAR	TAMLUK SADAR	17,984

TOP 10 BLOCK / MUNICIPALITY / MUNICIPAL CORPORATION / NOTIFIED AREA WITH HIGHEST DESHI FOWL POPULATION

Sl. No.	Block / Municipality / Municipal Corporation / N.A.A.	Subdivision	Deshi Fowl (Number)
1	BHAGWANPUR-II BLOCK	CONTAI	60,596
2	CONTAI-III BLOCK	CONTAI	46,628
3	PANSHKURA-I BLOCK	TAMLUK SADAR	43,344
4	NANDIGRAM-I BLOCK	HALDIA	42,953
5	NANDIGRAM-II BLOCK	HALDIA	40,885
6	CONTAI-I BLOCK	CONTAI	38,951
7	HALDIA MUNICIPALITY	HALDIA	34,476
8	KHEJURI-II BLOCK	CONTAI	34,075
9	KHEJURI-I BLOCK	CONTAI	32,488
10	CONTAI-II BLOCK	CONTAI	31,214

TOP 10 BLOCK / MUNICIPALITY / MUNICIPAL CORPORATION / NOTIFIED AREA WITH HIGHEST DESHI FOWL DENSITY

Sl. No.	Block / Municipality / Municipal Corporation / N.A.A.	Subdivision	Deshi Fowl Density (No. per sq. km.)
1	PANSHKURA MUNICIPALITY	TAMLUK SADAR	1,327
2	CONTAI MUNICIPALITY	CONTAI	414
3	NANDIGRAM-II BLOCK	HALDIA	387
4	BHAGWANPUR-II BLOCK	CONTAI	336
5	HALDIA MUNICIPALITY	HALDIA	329
6	CONTAI-III BLOCK	CONTAI	290
7	EGRA MUNICIPALITY	EGRA	263
8	CONTAI-I BLOCK	CONTAI	251
9	KHEJURI-I BLOCK	CONTAI	249
10	KHEJURI-II BLOCK	CONTAI	248

TOP 10 BLOCK / MUNICIPALITY / MUNICIPAL CORPORATION / NOTIFIED AREA WITH HIGHEST DESHI FOWL RATIO (NUMBER / THOUSAND PERSONS PROJECTED)

Sl. No.	Block / Municipality / Municipal Corporation / N.A.A.	Subdivision	No. of Deshi Fowl per 1000 Persons
1	PANSHKURA MUNICIPALITY	TAMLUK SADAR	426
2	NANDIGRAM-II BLOCK	HALDIA	367
3	BHAGWANPUR-II BLOCK	CONTAI	327
4	CONTAI-III BLOCK	CONTAI	314
5	KHEJURI-II BLOCK	CONTAI	259
6	KHEJURI-I BLOCK	CONTAI	258
7	CONTAI-I BLOCK	CONTAI	240
8	NANDIGRAM-I BLOCK	HALDIA	219
9	EGRA MUNICIPALITY	EGRA	189
10	SUTAHATA BLOCK	HALDIA	189

TOP 10 BLOCK / MUNICIPALITY / MUNICIPAL CORPORATION / NOTIFIED AREA WITH HIGHEST IMPROVED FOWL POPULATION

Sl. No.	Block / Municipality / Municipal Corporation / N.A.A.	Subdivision	Improved Fowl (Number)
1	CONTAI-I BLOCK	CONTAI	248,599
2	EGRA-II BLOCK	EGRA	190,255
3	PANSHKURA-I BLOCK	TAMLUK SADAR	168,577
4	NANDAKUMAR BLOCK	TAMLUK SADAR	100,049
5	PATASHPUR-II BLOCK	EGRA	79,670
6	NANDIGRAM-II BLOCK	HALDIA	69,705
7	CHANDIPUR BLOCK	TAMLUK SADAR	68,912
8	SUTAHATA BLOCK	HALDIA	67,759
9	HALDIA BLOCK	HALDIA	61,357
10	BHAGWANPUR-I BLOCK	EGRA	61,322

TOP 10 BLOCK / MUNICIPALITY / MUNICIPAL CORPORATION / NOTIFIED AREA WITH HIGHEST IMPROVED FOWL DENSITY

Sl. No.	Block / Municipality / Municipal Corporation / N.A.A.	Subdivision	Improved Fowl Density (No. per sq. km.)
1	CONTAI-I BLOCK	CONTAI	1,601
2	EGRA-II BLOCK	EGRA	1,030
3	HALDIA BLOCK	HALDIA	885
4	SUTAHATA BLOCK	HALDIA	714
5	PANSHKURA-I BLOCK	TAMLUK SADAR	683
6	NANDIGRAM-II BLOCK	HALDIA	659
7	NANDAKUMAR BLOCK	TAMLUK SADAR	604
8	EGRA MUNICIPALITY	EGRA	589
9	CHANDIPUR BLOCK	TAMLUK SADAR	485
10	KHEJURI-I BLOCK	CONTAI	463

TOP 10 BLOCK / MUNICIPALITY / MUNICIPAL CORPORATION / NOTIFIED AREA WITH HIGHEST IMPROVED FOWL RATIO (NUMBER / THOUSAND PERSONS PROJECTED)

Sl. No.	Block / Municipality / Municipal Corporation / N.A.A.	Subdivision	No. of Improved Fowl per 1000 Persons
1	CONTAI-I BLOCK	CONTAI	1,529
2	EGRA-II BLOCK	EGRA	1,122
3	HALDIA BLOCK	HALDIA	845
4	NANDIGRAM-II BLOCK	HALDIA	626
5	SUTAHATA BLOCK	HALDIA	561
6	PANSHKURA-I BLOCK	TAMLUK SADAR	512
7	PATASHPUR-II BLOCK	EGRA	486
8	KHEJURI-I BLOCK	CONTAI	479
9	EGRA MUNICIPALITY	EGRA	423
10	CHANDIPUR BLOCK	TAMLUK SADAR	396

PURBA MEDINIPUR DISTRICT Reference Date : 15.10.2007

TOP 30 MOUZA WITH HIGHEST DUCK POPULATION

Sl. No.	Mouza (J.L. No.) / Census Town (CT)	Gram Panchayat	Block	Subdivision	Duck (Number)
1	BAR GODAGUDAR (007)	BARGODAGODAR	NANDAKUMAR	TAMLUK SADAR	3,248
2	AMALHANDA (291)	AMALHANDA	PANSHKURA-II	TAMLUK SADAR	1,860
3	PANKHAI (028)	BARATALA	KHEJURI-II	CONTAI	1,683
4	BHETURYA (143)	KHODAMBARI-I	NANDIGRAM-II	HALDIA	1,530
5	SRI KRISHNAPUR (077)	BRAJALALCHAK	CHANDIPUR	TAMLUK SADAR	1,349
6	KASBA PATASHPUR (049)	PATASPUR	PATASHPUR-II	EGRA	1,314
7	RASIK CHAK (079)	BRAJALALCHAK	CHANDIPUR	TAMLUK SADAR	1,294
8	KUNAR CHAK (009)	KUMARCHAK	NANDAKUMAR	TAMLUK SADAR	1,246
9	KALICHARANPUR (248)	KALICHARANPUR	NANDIGRAM-I	HALDIA	1,207
10	ANANTAPUR (108)	ANANTAPUR-I	TAMLUK	TAMLUK SADAR	1,190
11	JALPAI PART-VII (246)	KALICHARANPUR	NANDIGRAM-I	HALDIA	1,187
12	PATNA (082)	BRAJALALCHAK	CHANDIPUR	TAMLUK SADAR	1,173
13	DEULI (229)	NAICHANPUR-I	MOYNA	TAMLUK SADAR	1,170
14	BABUPUR (018)	KUKRAHATI	SUTAHATA	HALDIA	1,154
15	GAJIPUR (004)	KUKRAHATI	SUTAHATA	HALDIA	1,152
16	LAKHI (135)	LAKSHI	KHEJURI-I	CONTAI	1,149
17	PUTPUTYA (163)	SRIRAMPUR-II	TAMLUK	TAMLUK SADAR	1,145
18	MAHISHDOL (P) (199)	PRATAPPUR-II	PANSHKURA-I	TAMLUK SADAR	1,126
19	HINCHA GERYA (147)	KAJLAGARH	BHAGWANPUR-I	EGRA	1,088
20	KANCHANPUR (137)	GARKAMALPUR	MAHISHADAL	HALDIA	1,052
21	BARGODA (006)	BARGODAGODAR	NANDAKUMAR	TAMLUK SADAR	1,030
22	NILKANTHIA (052)	NILKUNTHIA	TAMLUK	TAMLUK SADAR	1,017
23	KALAGACHHIA (106)	NIJKASBA	KHEJURI-II	CONTAI	992
24	KAMINA CHAK (213)	RAGHUNATHBARI	PANSHKURA-I	TAMLUK SADAR	990
25	BRAJALALCHAK (P) (081)	BRAJALALCHAK	CHANDIPUR	TAMLUK SADAR	974
26	KHODAMBARI (131)	KHODAMBARI-I	NANDIGRAM-II	HALDIA	962
27	BANKA BOALIA (078)	BRAJALALCHAK	CHANDIPUR	TAMLUK SADAR	953
28	TILKHOJA (185)	TILKHOJA	MOYNA	TAMLUK SADAR	934
29	MAHAMMADPUR (185)	MAHAMMADPUR	NANDIGRAM-I	HALDIA	923
30	PANCHROL (049)	PANCHROL	EGRA-I	EGRA	911

PURBA MEDINIPUR DISTRICT

Reference Date : 15.10.2007

TOP 30 GRAM PANCHAYAT WITH HIGHEST DUCK POPULATION

Sl. No.	Gram Panchayat	Block	Subdivision	Duck (Number)
1	KUKRAHATI	SUTAHATA	HALDIA	9,950
2	BRAJALALCHAK	CHANDIPUR	TAMLUK SADAR	8,114
3	NIJKASBA	KHEJURI-II	CONTAI	7,623
4	BARGODAGODAR	NANDAKUMAR	TAMLUK SADAR	5,640
5	NILKUNTHIA	TAMLUK	TAMLUK SADAR	4,600
6	KAJLAGARH	BHAGWANPUR-I	EGRA	4,518
7	PANCHROL	EGRA-I	EGRA	4,429
8	HOREKHALI	SUTAHATA	HALDIA	4,375
9	KAKRA	BHAGWANPUR-I	EGRA	4,342
10	JANKA	KHEJURI-II	CONTAI	3,969
11	BOYAL-II	NANDIGRAM-II	HALDIA	3,793
12	ARGOAL	PATASHPUR-II	EGRA	3,775
13	NAICHANPUR-I	MOYNA	TAMLUK SADAR	3,775
14	BENUDIA	BHAGWANPUR-I	EGRA	3,727
15	BAROJ	BHAGWANPUR-II	CONTAI	3,683
16	KALICHARANPUR	NANDIGRAM-I	HALDIA	3,675
17	HERIA	KHEJURI-I	CONTAI	3,622
18	BARATALA	KHEJURI-II	CONTAI	3,375
19	KHODAMBARI-I	NANDIGRAM-II	HALDIA	3,374
20	NAYAPUT	CONTAI-I	CONTAI	3,343
21	LAKSHI	KHEJURI-I	CONTAI	3,338
22	BHAGWANPUR	BHAGWANPUR-I	EGRA	3,292
23	BIBHISANPUR	BHAGWANPUR-I	EGRA	3,246
24	KENDEMARI JALPAI	NANDIGRAM-I	HALDIA	3,132
25	RADHAPUR	BHAGWANPUR-II	CONTAI	3,085
26	PRATAPPUR-II	PANSHKURA-I	TAMLUK SADAR	2,911
27	BRAJACHAULI	CONTAI-III	CONTAI	2,764
28	GOPALNAGAR	PANSHKURA-II	TAMLUK SADAR	2,707
29	KUMARCHAK	NANDAKUMAR	TAMLUK SADAR	2,555
30	AMALHANDA	PANSHKURA-II	TAMLUK SADAR	2,545

TOP 10 BLOCK / MUNICIPALITY / MUNICIPAL CORPORATION / NOTIFIED AREA WITH HIGHEST DUCK POPULATION

Sl. No.	Block / Municipality / Municipal Corporation / N.A.A.	Subdivision	Duck (Number)
1	BHAGWANPUR-I BLOCK	EGRA	26,709
2	NANDIGRAM-I BLOCK	HALDIA	21,788
3	CHANDIPUR BLOCK	TAMLUK SADAR	18,438
4	KHEJURI-II BLOCK	CONTAI	18,392
5	SUTAHATA BLOCK	HALDIA	18,053
6	TAMLUK BLOCK	TAMLUK SADAR	17,711
7	PANSHKURA-I BLOCK	TAMLUK SADAR	17,130
8	BHAGWANPUR-II BLOCK	CONTAI	17,106
9	MOYNA BLOCK	TAMLUK SADAR	15,697
10	PANSHKURA-II BLOCK	TAMLUK SADAR	15,134

TOP 10 BLOCK / MUNICIPALITY / MUNICIPAL CORPORATION / NOTIFIED AREA WITH HIGHEST DUCK DENSITY

Sl. No.	Block / Municipality / Municipal Corporation / N.A.A.	Subdivision	Duck (No. per sq. km.)
1	PANSKURA MUNICIPALITY	TAMLUK SADAR	404
2	CONTAI MUNICIPALITY	CONTAI	234
3	SUTAHATA BLOCK	HALDIA	190
4	BHAGWANPUR-I BLOCK	EGRA	153
5	TAMLUK BLOCK	TAMLUK SADAR	143
6	KHEJURI-II BLOCK	CONTAI	134
7	CHANDIPUR BLOCK	TAMLUK SADAR	130
8	NANDIGRAM-I BLOCK	HALDIA	120
9	MOYNA BLOCK	TAMLUK SADAR	102
10	PANSHKURA-II BLOCK	TAMLUK SADAR	102

TOP 10 BLOCK / MUNICIPALITY / MUNICIPAL CORPORATION / NOTIFIED AREA WITH HIGHEST DUCK RATIO (NUMBER / THOUSAND PERSONS PROJECTED)

Sl. No.	Block / Municipality / Municipal Corporation / N.A.A.	Subdivision	No. of Duck per 1000 Persons
1	SUTAHATA BLOCK	HALDIA	149
2	KHEJURI-II BLOCK	CONTAI	140
3	PANSHKURA MUNICIPALITY	TAMLUK SADAR	130
4	BHAGWANPUR-I BLOCK	EGRA	123
5	NANDIGRAM-I BLOCK	HALDIA	111
6	CHANDIPUR BLOCK	TAMLUK SADAR	106
7	KHEJURI-I BLOCK	CONTAI	93
8	BHAGWANPUR-II BLOCK	CONTAI	92
9	NANDIGRAM-II BLOCK	HALDIA	92
10	TAMLUK BLOCK	TAMLUK SADAR	80

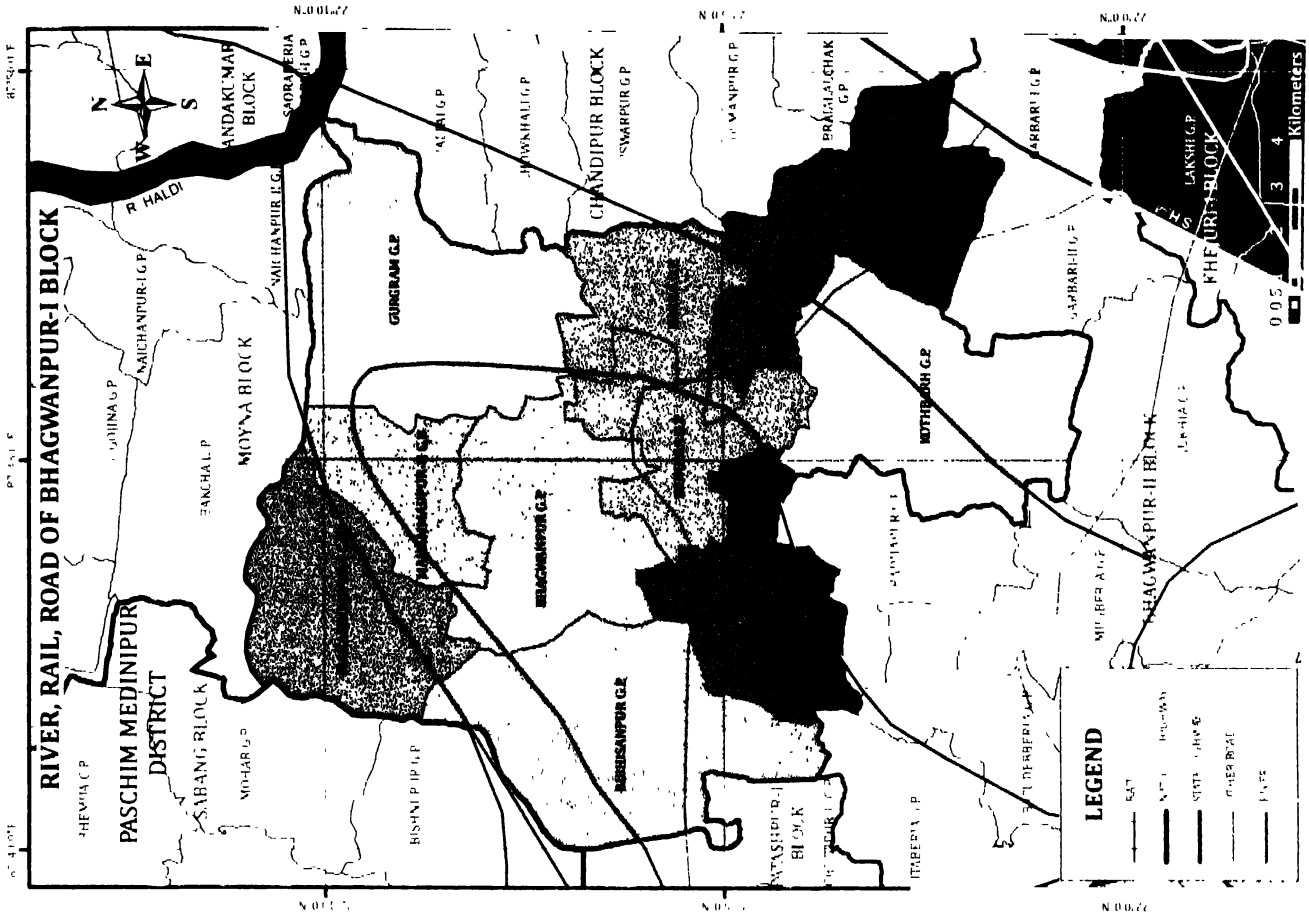
RIVER, RAIL, ROAD OF BHAGWANPUR-I BLOCK
PASCHIM MEDINIPUR DISTRICT
SABANG BLOCK
MOYNA BLOCK
CHANDIPUR BLOCK
KHEJURI-I BLOCK
BHAGWANPUR-II BLOCK
GURGRAM G.P.
BHAGWANPUR G.P.
BIBHISANPUR G.P.
KOTHBARH G.P.
LAKSHI G.P.
R HALDI
LEGEND
Kilometers

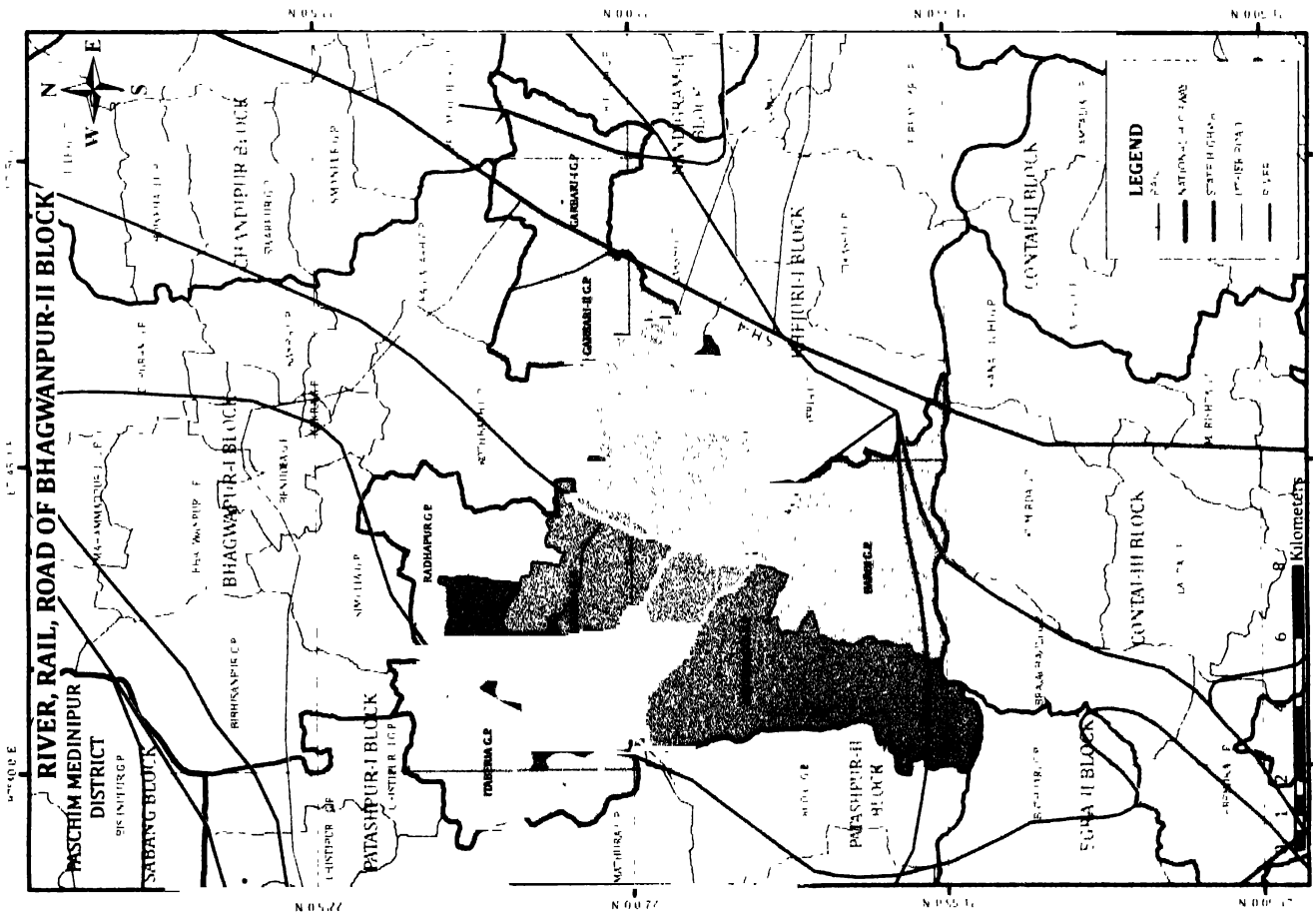
RIVER, RAIL, ROAD OF BHAGWANPUR-II BLOCK
PASCHIM MEDINIPUR DISTRICT
SABANG BLOCK
BHAGWANPUR-I BLOCK
CHANDIPUR BLOCK
PATASHPUR-I BLOCK
PATASHPUR-II BLOCK
CONTAI-III BLOCK
CONTAI-II BLOCK
KHEJURI-I BLOCK
RADHAPUR G.P.
LEGEND
Kilometers

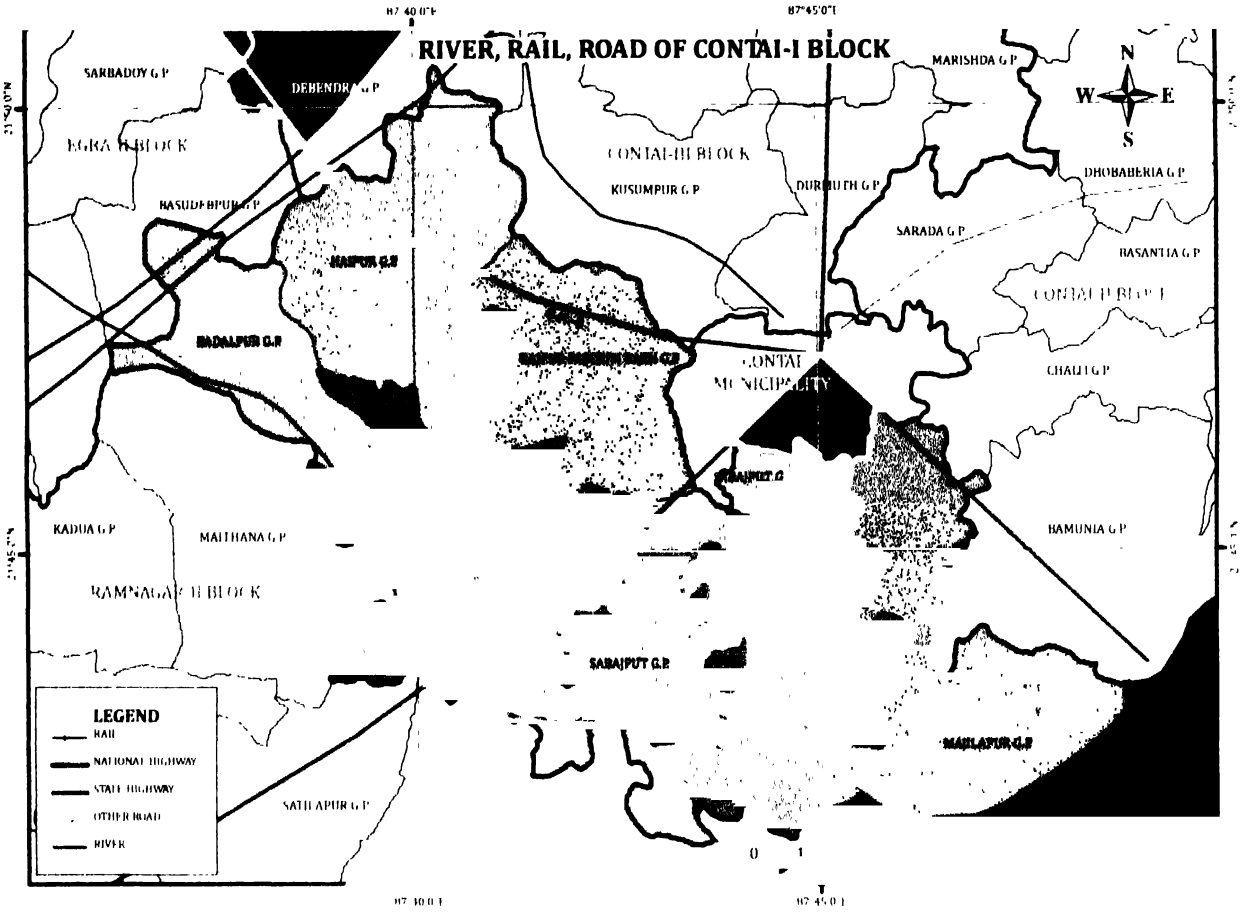
RIVER, RAIL, ROAD OF CONTAI-I BLOCK
SARBADOY G P
MARISHDA G P
N
W
E
S
CONTAI-III BLOCK
KUSUMPUR G P
DHOBABERIA G P
SARADA G P
BASANTIA G P
CHAITI G P
CONTAI MUNICIPALITY
KADUA G P
MAITHANA G P
BAMUNIA G P
SABAIPUT G.P
LEGEND
RAIL
NATIONAL HIGHWAY
STATE HIGHWAY
OTHER ROAD
RIVER
SATHIAPUR G P
0 1

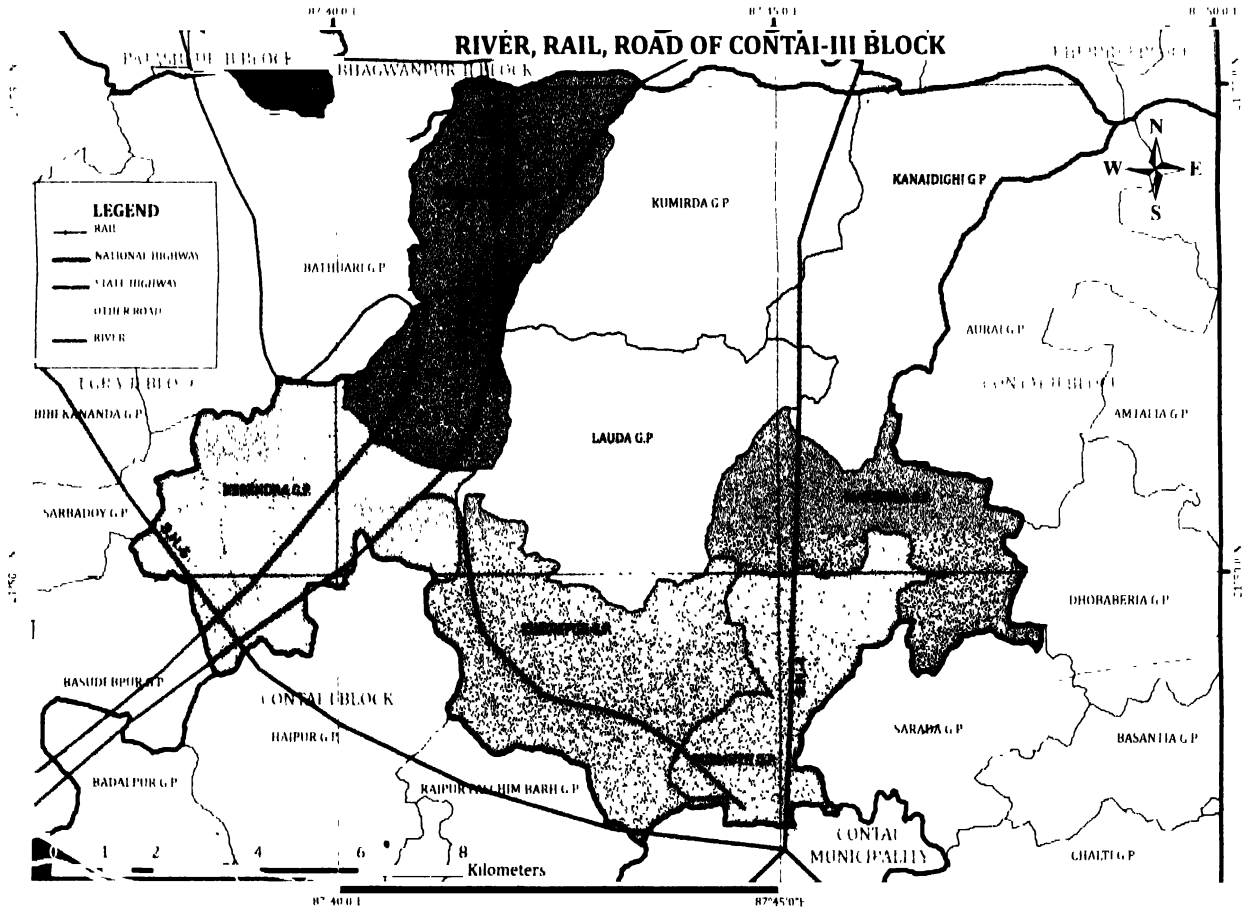
RIVER, RAIL, ROAD OF CONTAI-III BLOCK
BHAGWANPUR II BLOCK
N
W
E
S
KANAIDIGHI G P
KUMIRDA G P
LEGEND
RAIL
NATIONAL HIGHWAY
STATE HIGHWAY
OTHER ROAD
RIVER
BATHIARI G P
AURAI G P
AMTALIA G P
LAUDA G.P
SARBADOY G P
DHOBABERIA G P
CONTAI BLOCK
HAIPUR G P
SARADA G P
BASANTIA G P
BADALPUR G P
CONTAI MUNICIPALITY
CHAITI G P
0 1 2 4 6 8
Kilometers

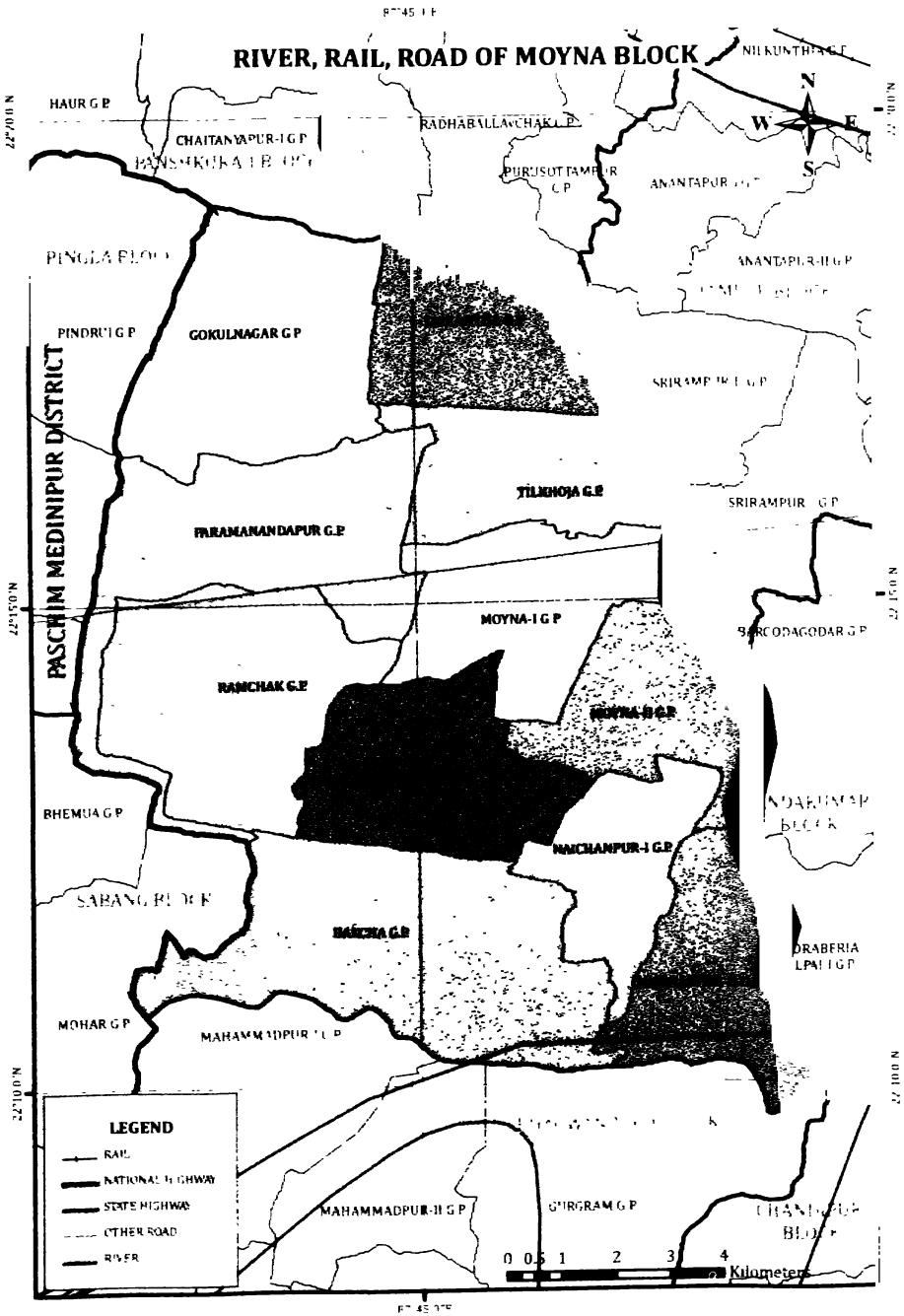
RIVER, RAIL, ROAD OF MOYNA BLOCK
PASCHIM MEDINIPUR DISTRICT
HAUR G.P.
CHAITANYAPUR-I G.P.
RADHABALLAVCHAK G.P.
PURUSOTTAMPUR G.P.
ANANTAPUR G.P.
ANANTAPUR-II G.P.
PINGLA BLOCK
PINDRUI G.P.
GOKULNAGAR G.P.
SRIRAMPUR-I G.P.
TILKHOJA G.P.
SRIRAMPUR G.P.
PARAMANANDAPUR G.P.
MOYNA-I G.P.
BARCODAGODAR G.P.
RAMCHAK G.P.
MOYNA-II G.P.
BHEMUA G.P.
NAICHANPUR-I G.P.
SABANG BLOCK
BARCHA G.P.
ORABERIA
MOHAR G.P.
MAHAMMADPUR-I G.P.
MAHAMMADPUR-II G.P.
GURGRAM G.P.
LEGEND
RAIL
NATIONAL HIGHWAY
STATE HIGHWAY
OTHER ROAD
RIVER
0 0.5 1 2 3 4
Kilometers

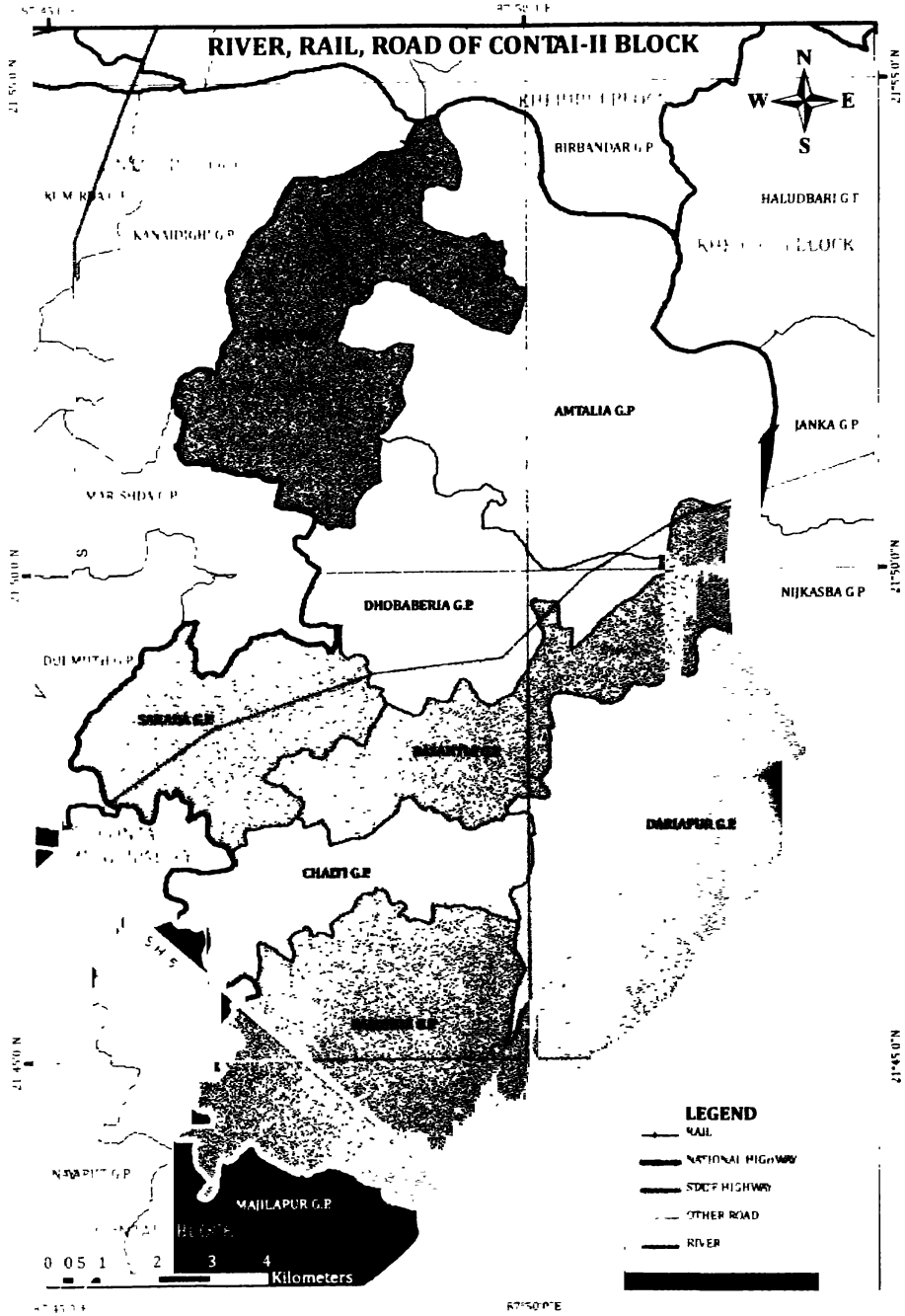
RIVER, RAIL, ROAD OF CONTAI-II BLOCK
BIRBANDAR G.P.
HALUDBARI G.P.
KANAIDIGHI G.P.
AMTALIA G.P.
JANKA G.P.
NIJKASBA G.P.
DHOBABERIA G.P.
DARIAPUR G.P.
CHAITI G.P.
MAJILAPUR G.P.
LEGEND
RAIL
NATIONAL HIGHWAY
STATE HIGHWAY
OTHER ROAD
RIVER
0 0.5 1 2 3 4
Kilometers

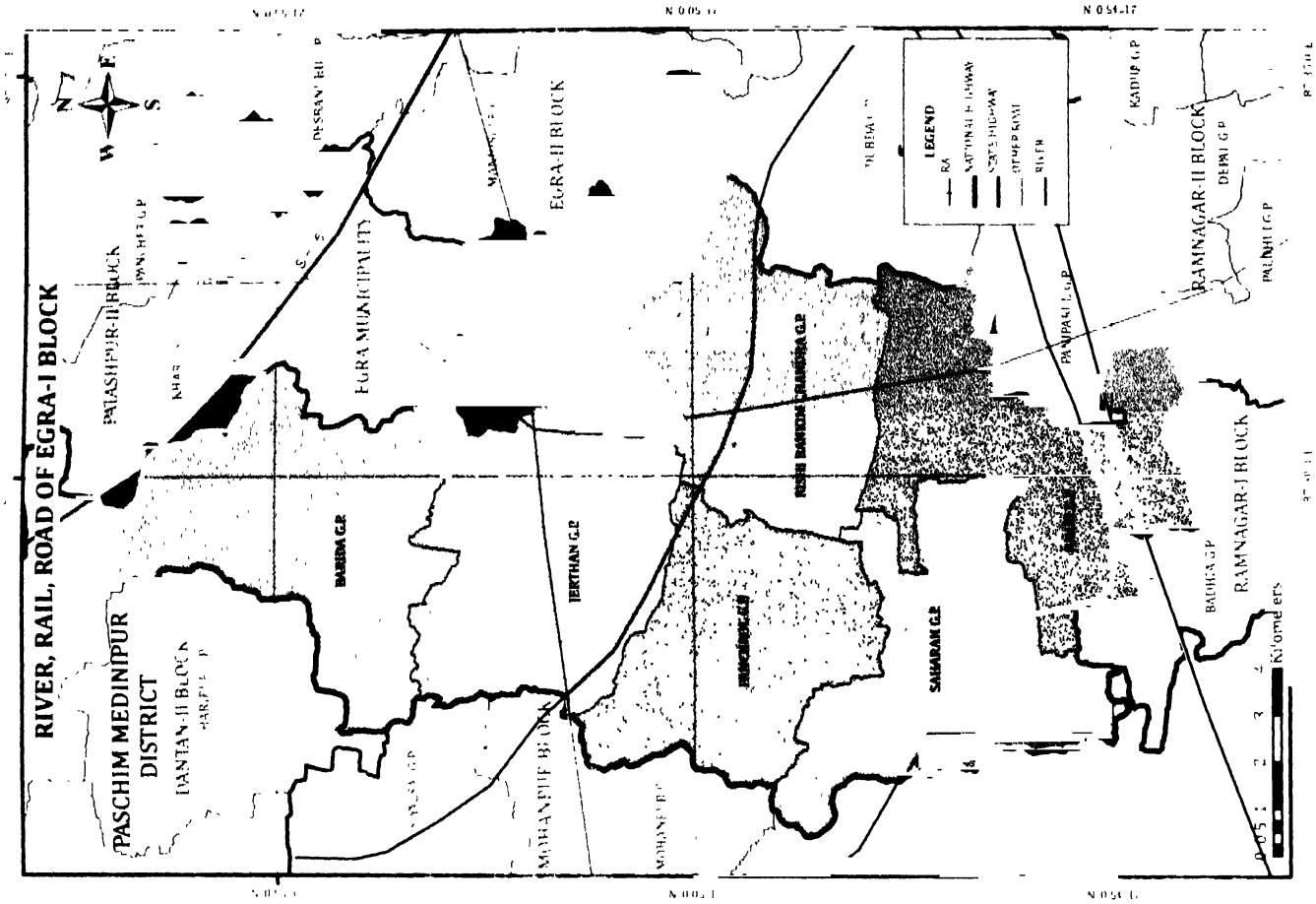
RIVER, RAIL, ROAD OF EGRA-I BLOCK
PASCHIM MEDINIPUR DISTRICT
EGRA MUNICIPALITY
EGRA-II BLOCK
RAMNAGAR-II BLOCK
RAMNAGAR-I BLOCK
LEGEND
Kilometers

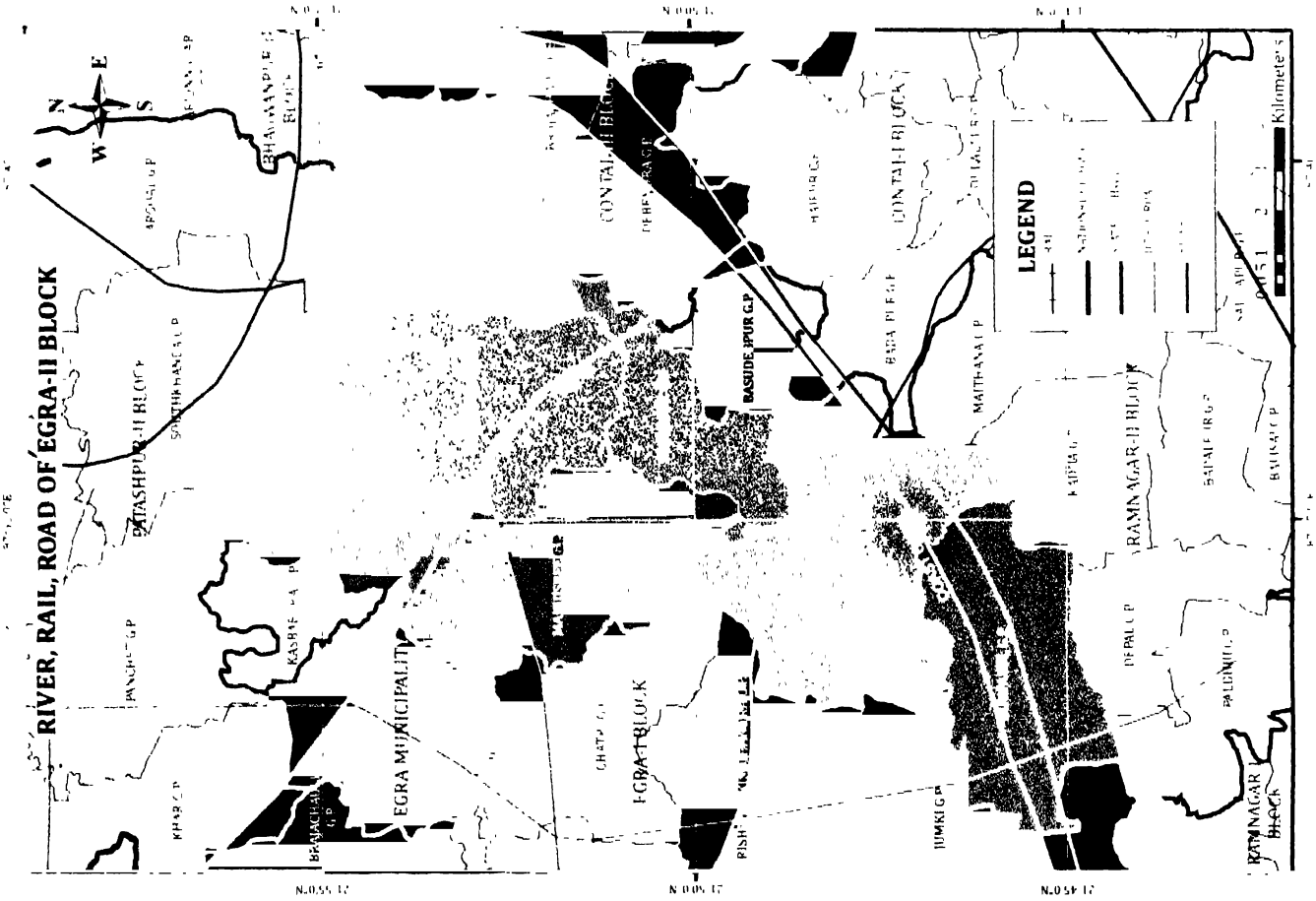
RIVER, RAIL, ROAD OF EGRA-II BLOCK
EGRA MUNICIPALITY
EGRA-I BLOCK
CONTAI-II BLOCK
CONTAI-I BLOCK
RAMNAGAR-II BLOCK
LEGEND
Kilometers

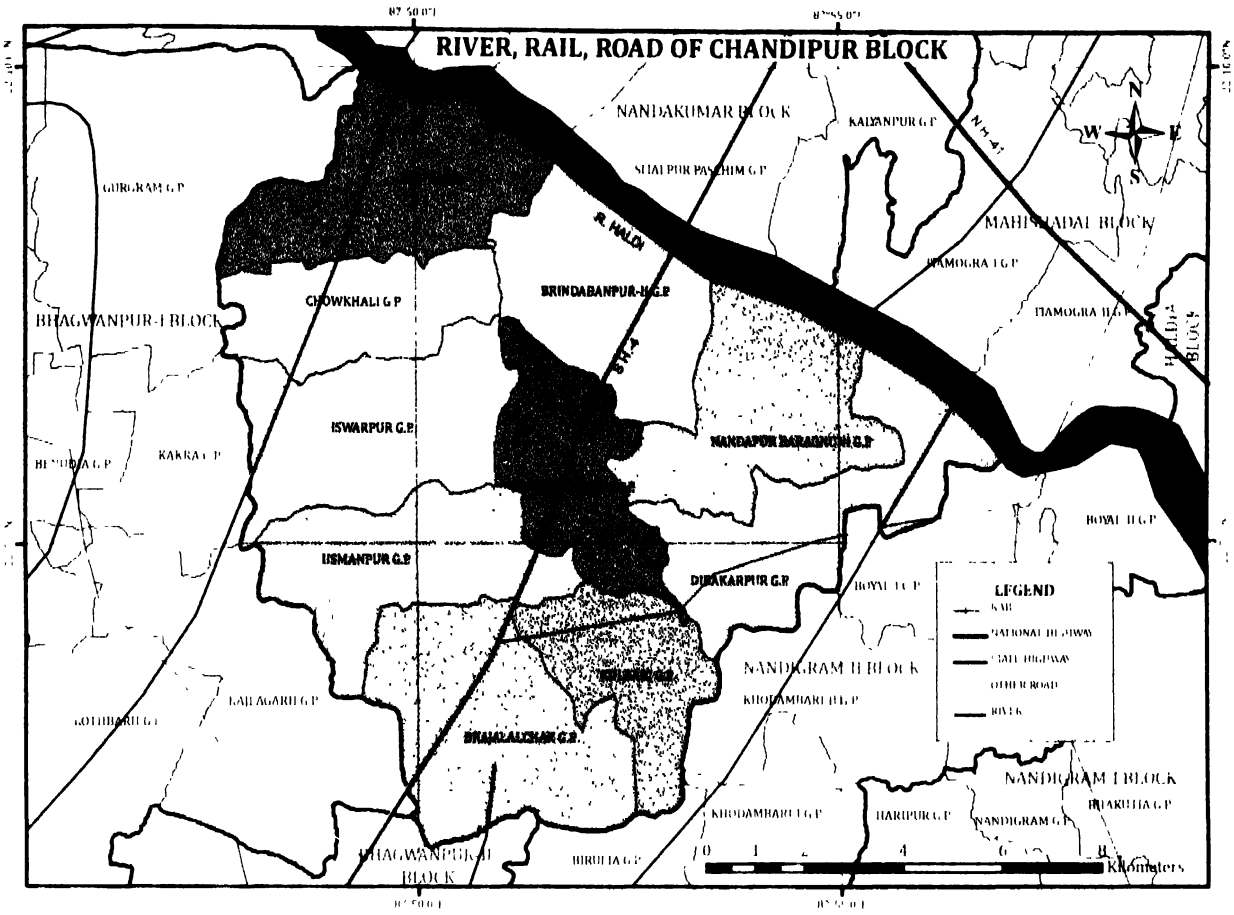
RIVER, RAIL, ROAD OF CHANDIPUR BLOCK
NANDAKUMAR BLOCK
KALYANPUR G.P
SHALPUR PASCHIM G.P
GURGRAM G.P
R. HALDI
MAHISHADAL BLOCK
CHOWKHALI G.P
BRINDABANPUR-II G.P
BHAGWANPUR-I BLOCK
ISWARPUR G.P
NANDAPUR BARAGHUNI G.P
KAKRA G.P
USMANPUR G.P
DIBAKARPUR G.P
BOYAL II G.P
LEGEND
NANDIGRAM II BLOCK
KHODAMBARI II G.P
BHAJALACHAR G.P
NANDIGRAM I BLOCK
KHODAMBARI I G.P
HARIPUR G.P
NANDIGRAM G.P
BHAGWANPUR-II BLOCK
BIRULIA G.P
0 1 2 4 6 8 Kilometers
N
W
E
S

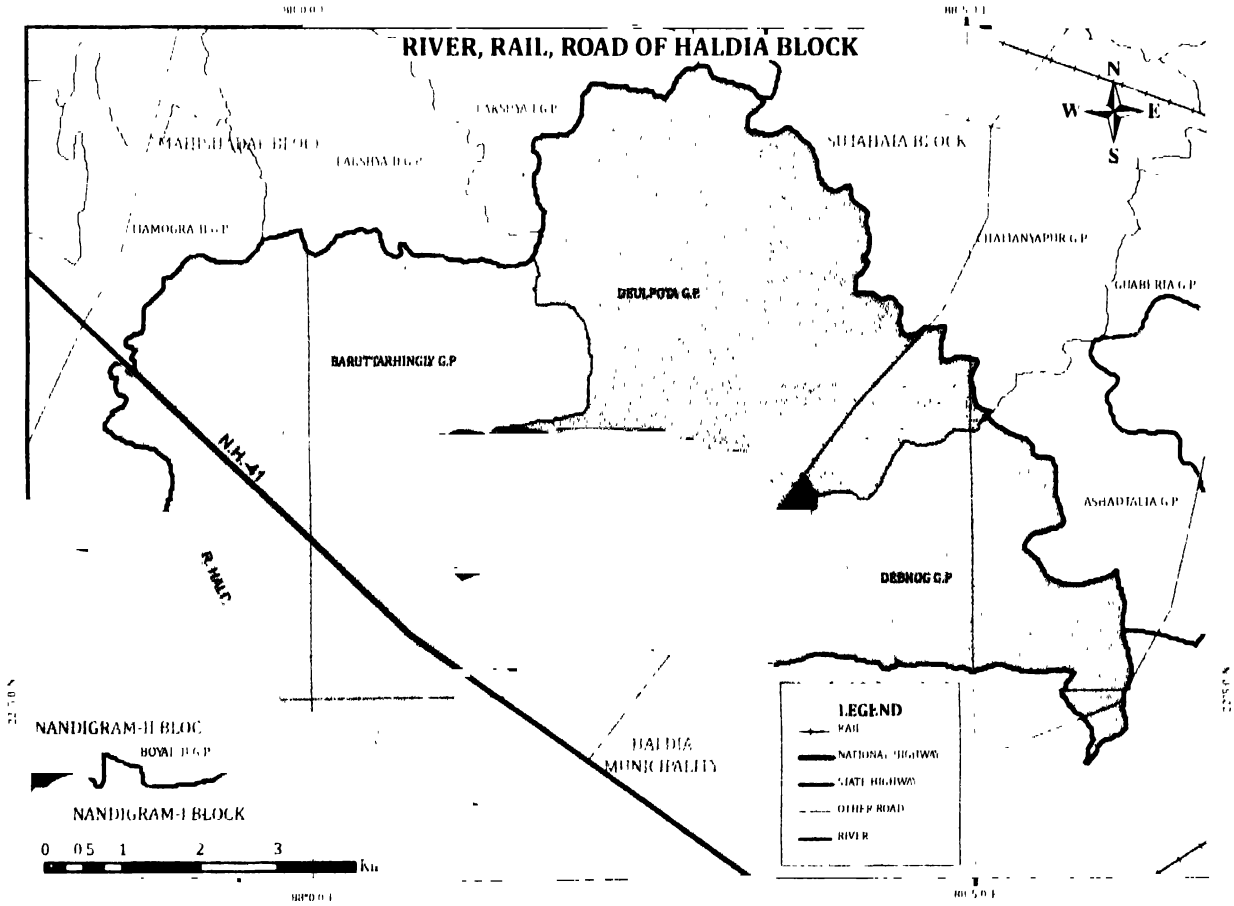
RIVER, RAIL, ROAD OF HALDIA BLOCK
MAHISHADAL BLOCK
SUTAHATA BLOCK
CHAMOGRA II G.P
CHAMANYAPUR G.P
GUABERIA G.P
DEULPOTA G.P
BARUTTARHINGIY G.P
N.H.-41
R. HALDI
ASHADTALIA G.P
DEBHOG G.P
HALDIA MUNICIPALITY
NANDIGRAM-II BLOC
BOYAL II G.P
NANDIGRAM-I BLOCK
0 0.5 1 2 3 Km
LEGEND
RAIL
NATIONAL HIGHWAY
STATE HIGHWAY
OTHER ROAD
RIVER
N
W
E
S

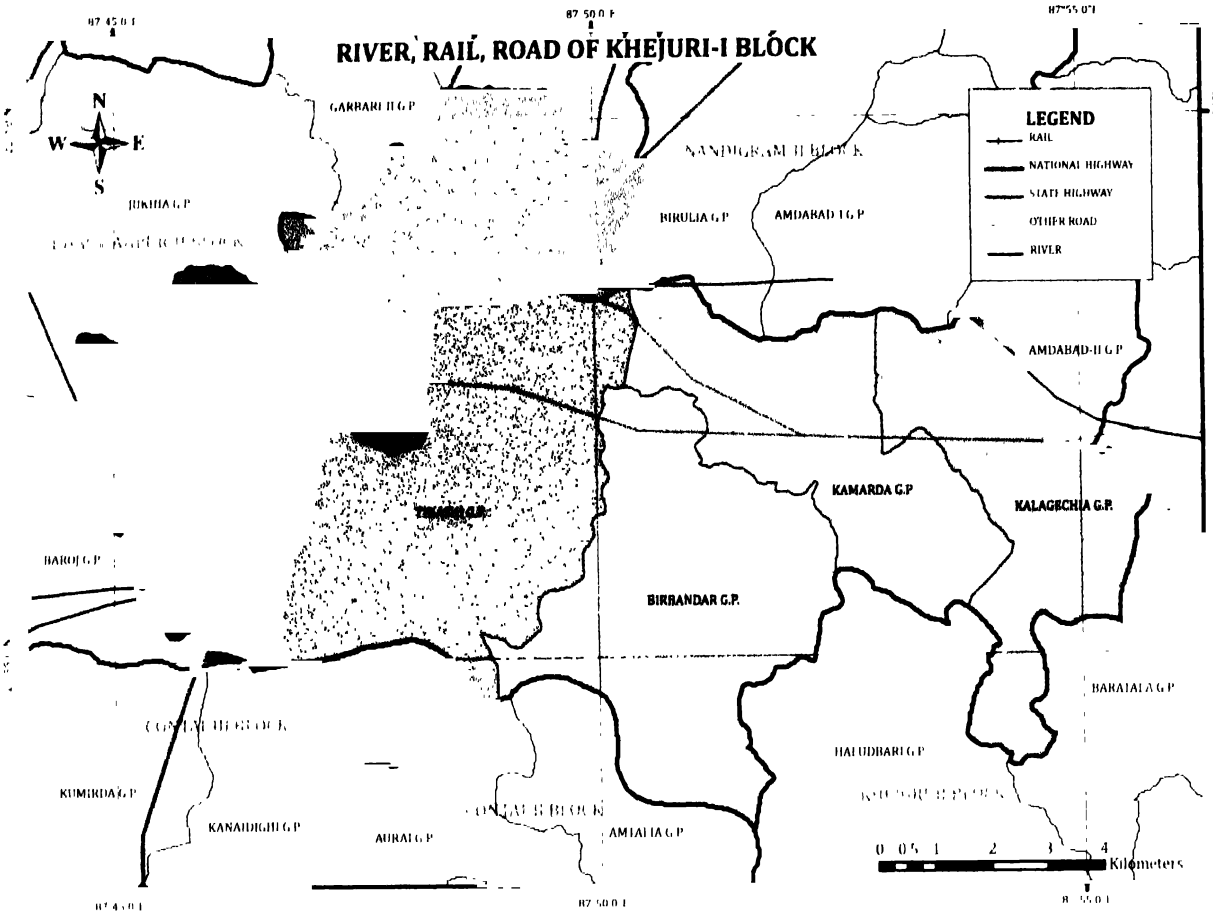
RIVER, RAIL, ROAD OF KHEJURI-I BLOCK
N
W
E
S
LEGEND
RAIL
NATIONAL HIGHWAY
STATE HIGHWAY
OTHER ROAD
RIVER
GARBARI II G P
JUKHIA G P
BIRULIA G P
AMDABAD I G P
AMDABAD-II G P
KAMARDA G.P
KALAGECHIA G.P.
BIRBANDAR G.P.
BAROJ G P
BARATALA G P
HALUDHARI G P
KUMIRDA G P
KANAIDIGHI G P
AURAI G P
AMTALIA G P
0 0.5 1 2 3 4 Kilometers

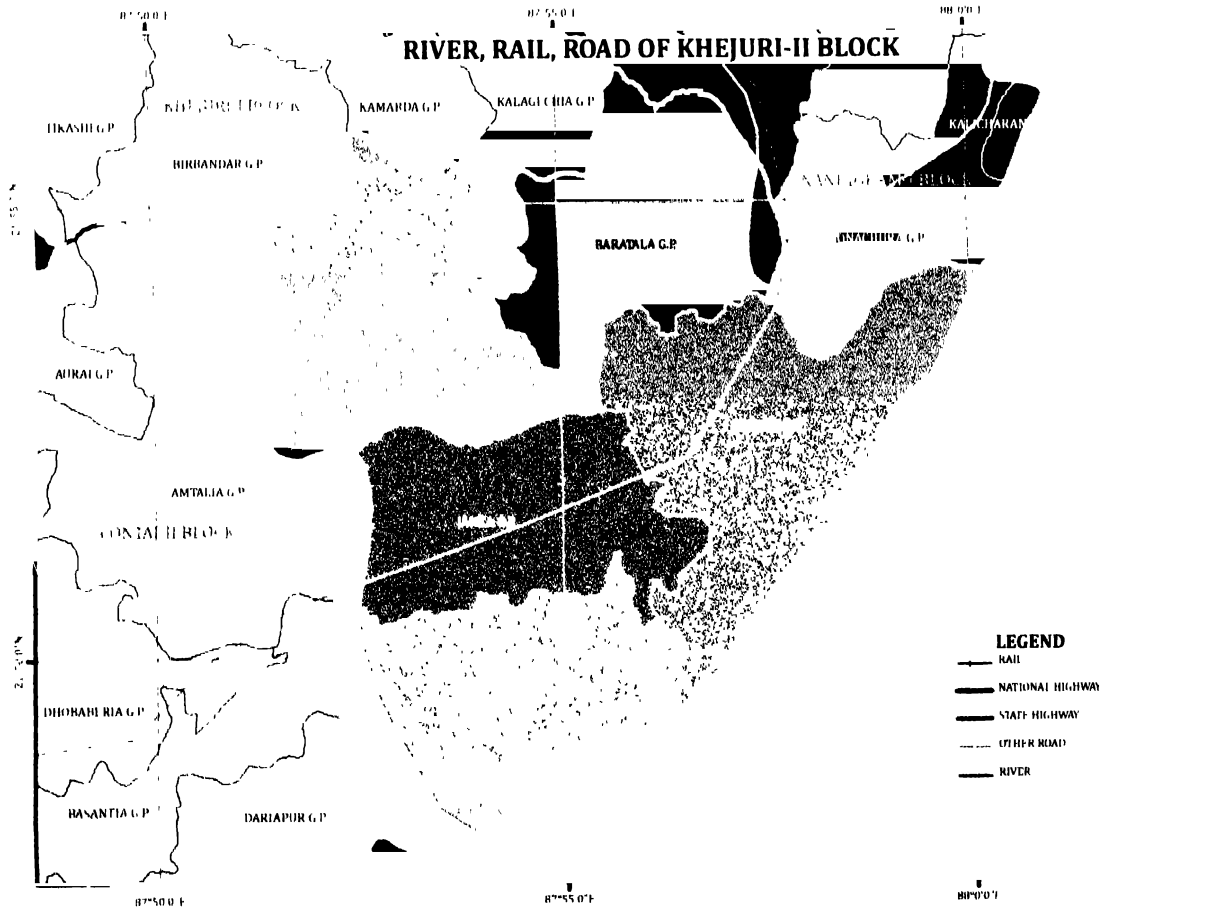
RIVER, RAIL, ROAD OF KHEJURI-II BLOCK
KAMARDA G P
KALAGECHIA G P
IKASHI G P
BIRBANDAR G P
BARATALA G.P
AURAI G P
AMTALIA G P
DHOBABERIA G P
BASANTIA G P
DARIAPUR G P
LEGEND
RAIL
NATIONAL HIGHWAY
STATE HIGHWAY
OTHER ROAD
RIVER


RIVER, RAIL, ROAD OF NANDIGRAM-I BLOCK
HALDIA MUNICIPALITY
NANDIGRAM G.P.
SAMSABAD G.P.
HARIPUR G.P.
GOKULNAGAR G.P.
BOYAL II G.P.
KHODAMBARI II G.P.
BARATALA G.P.
KHETURI G.P.
LEGEND
0 0.5 1

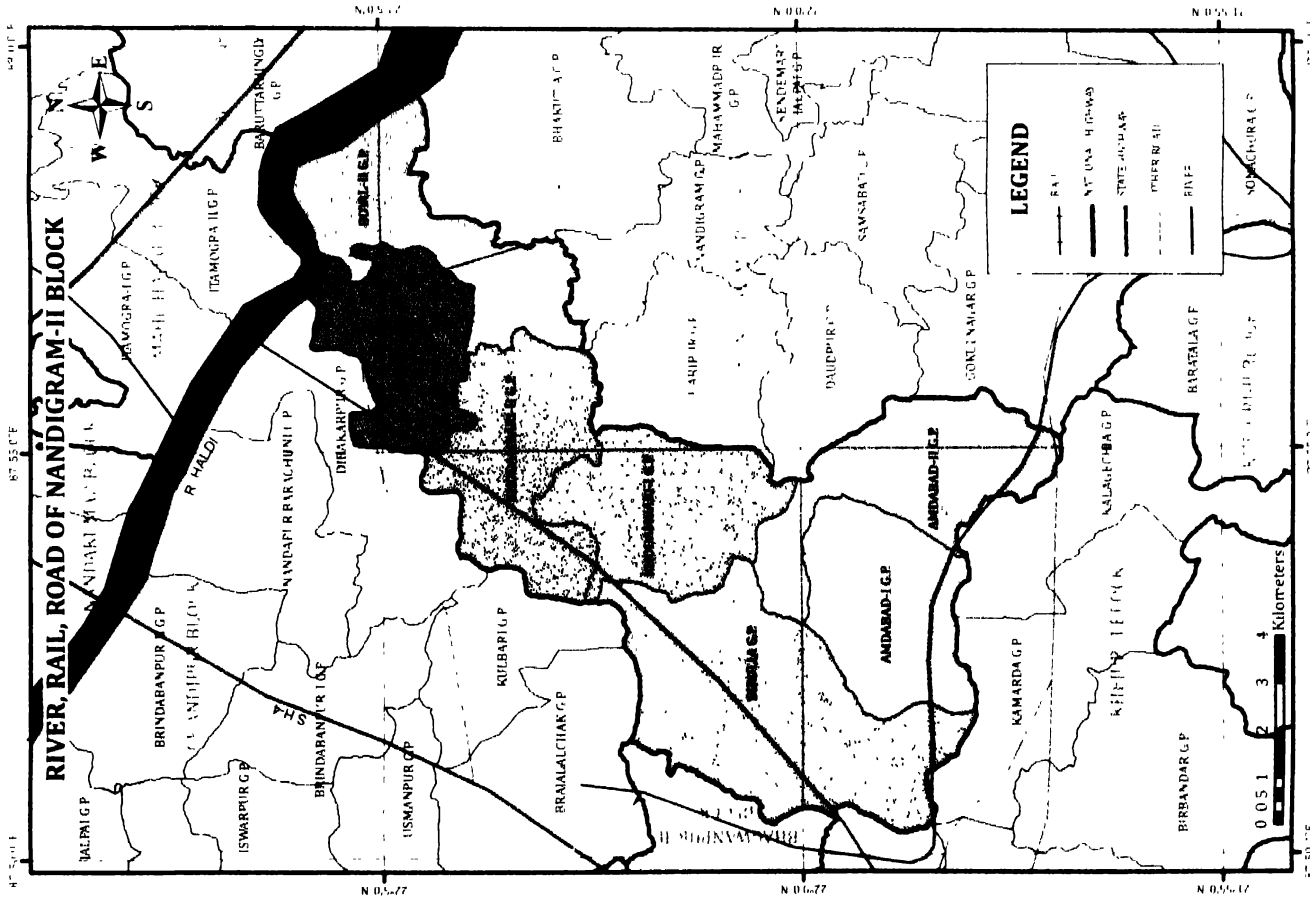
RIVER, RAIL, ROAD OF NANDIGRAM-II BLOCK
R. HALDI
SH-4
BRINDABANPUR II G.P.
ISWARPUR G.P.
USMANPUR G.P.
KULBARI G.P.
BRAJALALCHAK G.P.
AMDABAD-I G.P.
AMDABAD-II G.P.
KAMARDA G.P.
BIRBANDAR G.P.
BARATALA G.P.
GOKULNAGAR G.P.
SAMSABAD G.P.
NANDIGRAM G.P.
MAHAMMADPUR G.P.
ITAMOGRA II G.P.
LEGEND
0 0.5 1 2 3 4
Kilometers

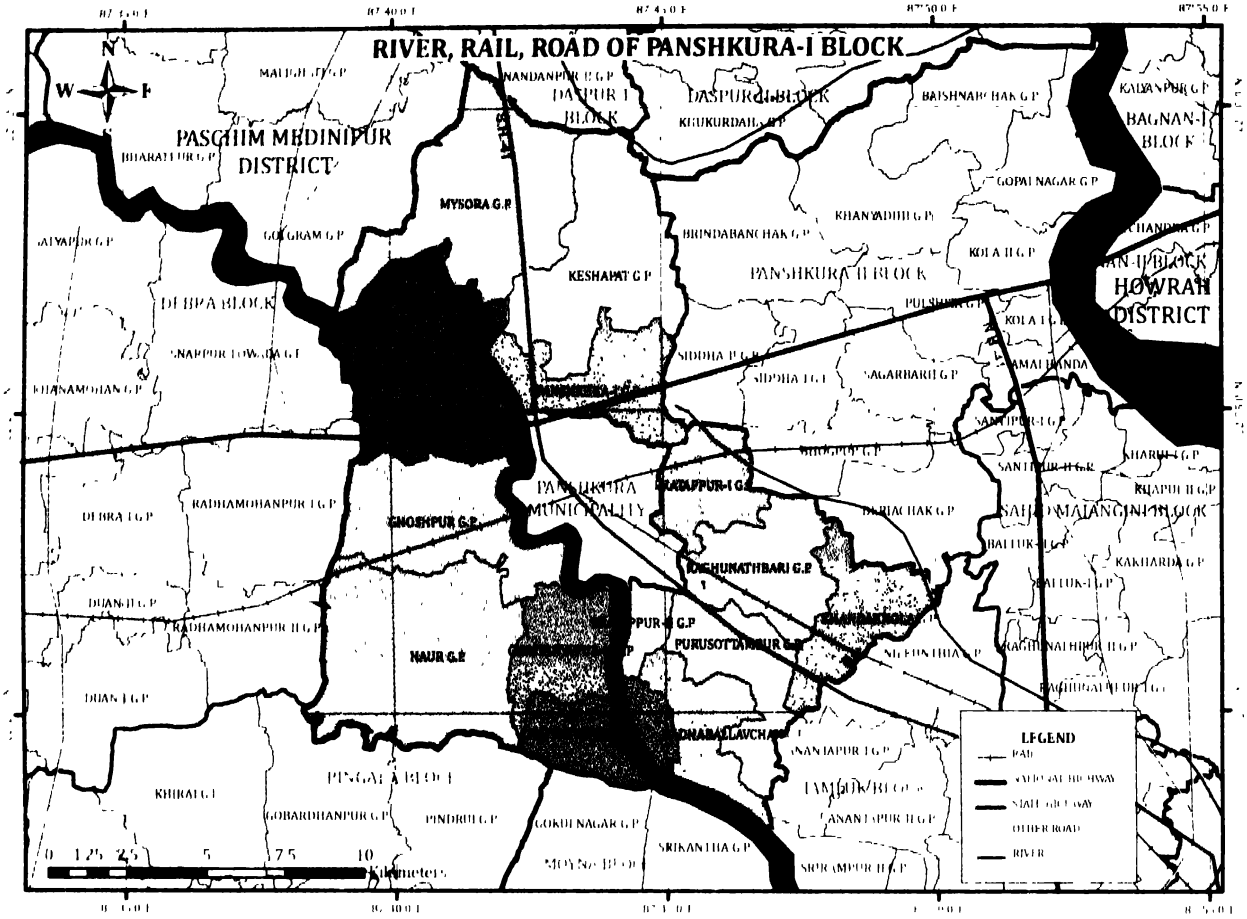
RIVER, RAIL, ROAD OF PANSHKURA-I BLOCK
N
W
E
PASCHIM MEDINIPUR DISTRICT
HOWRAH DISTRICT
MYSORA G.P
KESHAPAT G.P
PANSHKURA II BLOCK
DEBRA BLOCK
PANSHKURA MUNICIPALITY
GHOSHPUR G.P
NAUR G.P
RAGHUNATHBARI G.P
PURUSOTTAMPUR G.P
SAHID MATANGINI BLOCK
LEGEND
RAIL
NATIONAL HIGHWAY
STATE HIGHWAY
OTHER ROAD
RIVER
0 1.25 2.5 5 7.5 10 Kilometers

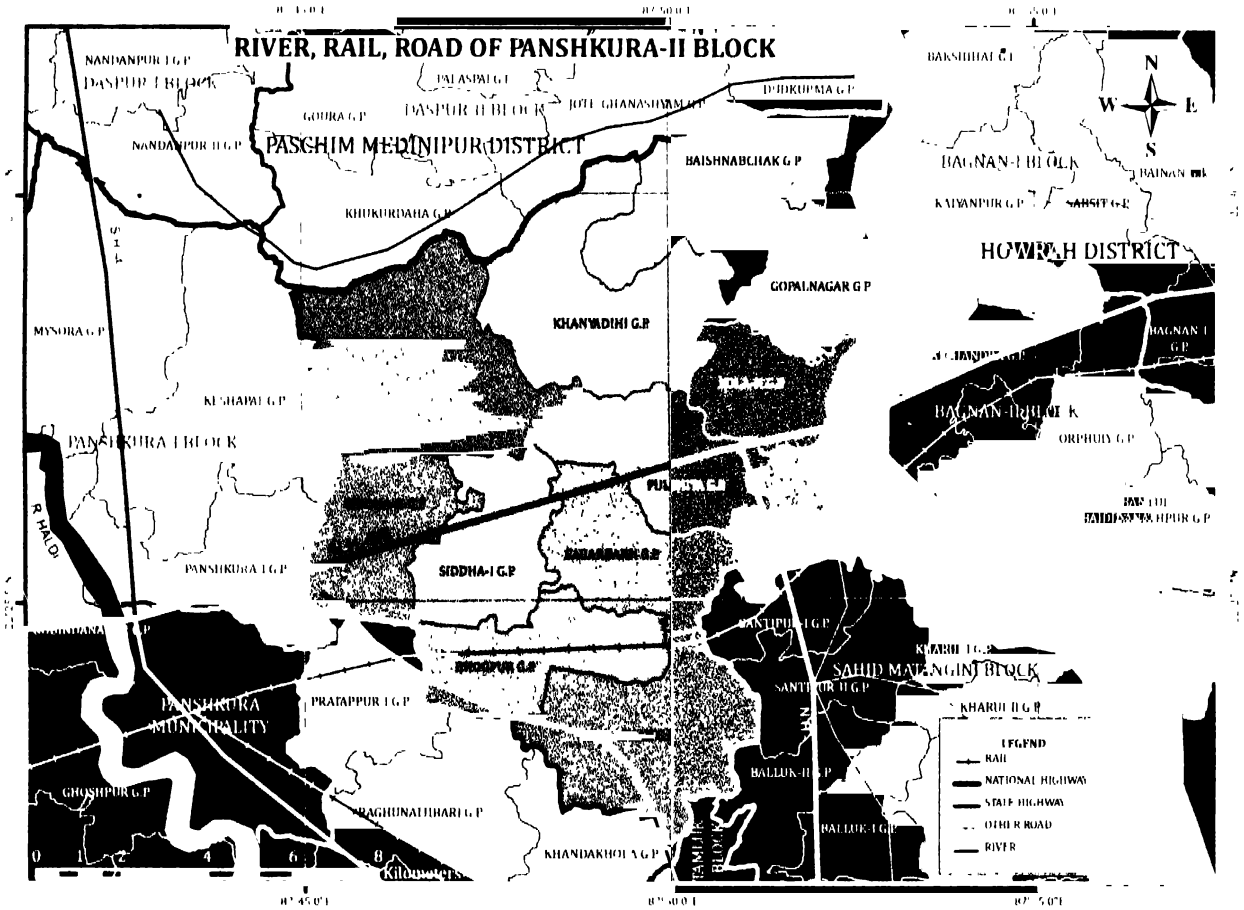
RIVER, RAIL, ROAD OF PANSHKURA-II BLOCK
PASCHIM MEDINIPUR DISTRICT
HOWRAH DISTRICT
N
W
E
S
KHANYADIHI G.P
SIDDHA-I G.P
PANSHKURA MUNICIPALITY
PRATAPPUR I G.P
GHOSHPUR G.P
RAGHUNATHBARI G.P
KHANDAKHOLA G.P
SAHID MATANGINI BLOCK
LEGEND
RAIL
NATIONAL HIGHWAY
STATE HIGHWAY
OTHER ROAD
RIVER
0 1 2 4 6 8 Kilometers

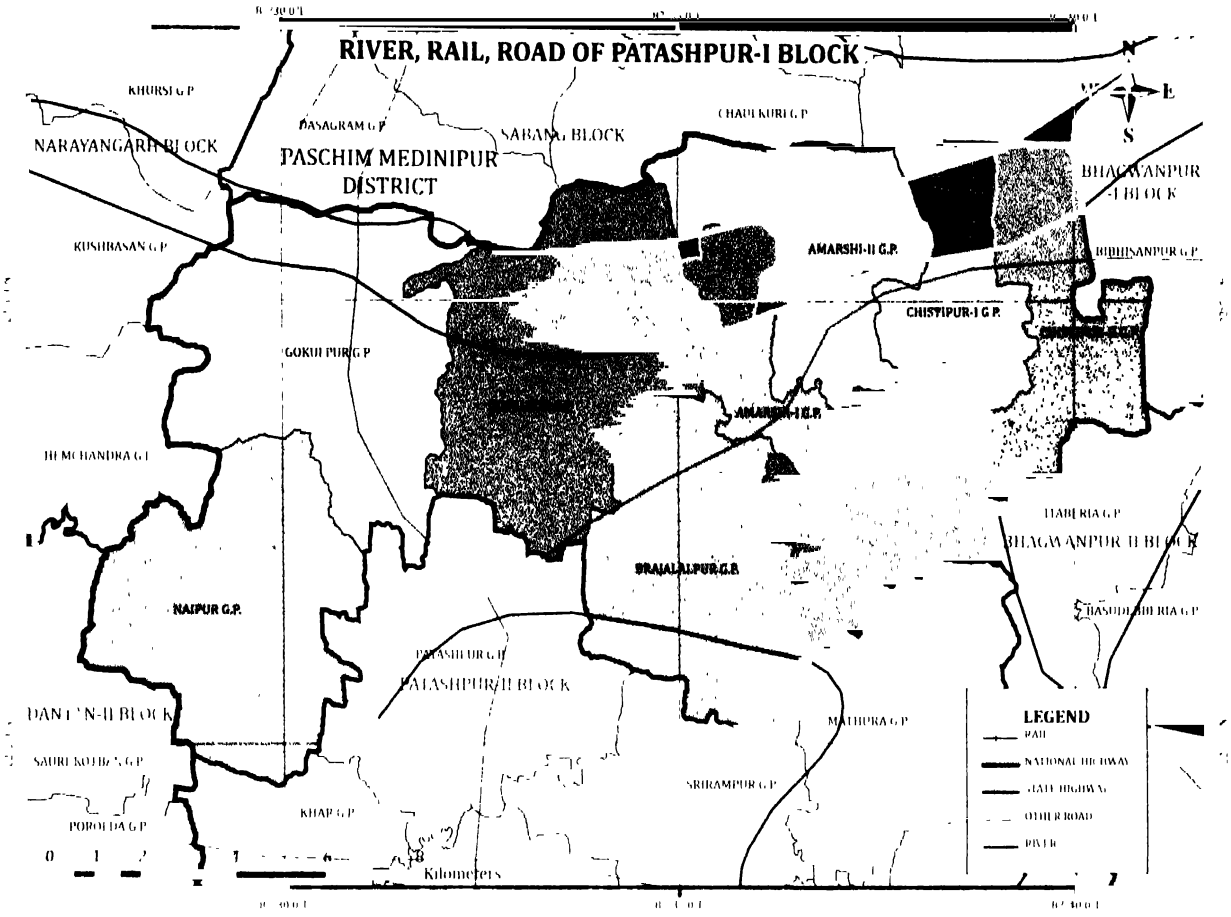
RIVER, RAIL, ROAD OF PATASHPUR-I BLOCK
KHURSI G.P.
NARAYANGARH BLOCK
DASAGRAM G.P.
SABANG BLOCK
CHAULKURI G.P.
PASCHIM MEDINIPUR DISTRICT
BHAGWANPUR-I BLOCK
KUSHBASAN G.P.
AMARSHI-II G.P.
BIBHISANPUR G.P.
CHISTIPUR-I G.P.
GOKULPUR G.P.
AMARSHI-I G.P.
HEMCHANDRA G.P.
ITABERIA G.P.
BHAGWANPUR-II BLOCK
BRAJALALPUR G.P.
NAIPUR G.P.
BASUDEBBERIA G.P.
PATASHPUR G.P.
PATASHPUR-II BLOCK
DANTAN-II BLOCK
MATHURA G.P.
SAURE KOTHAN G.P.
SRIRAMPUR G.P.
KHAR G.P.
POROLDA G.P.
LEGEND
RAIL
NATIONAL HIGHWAY
STATE HIGHWAY
OTHER ROAD
RIVER
Kilometers

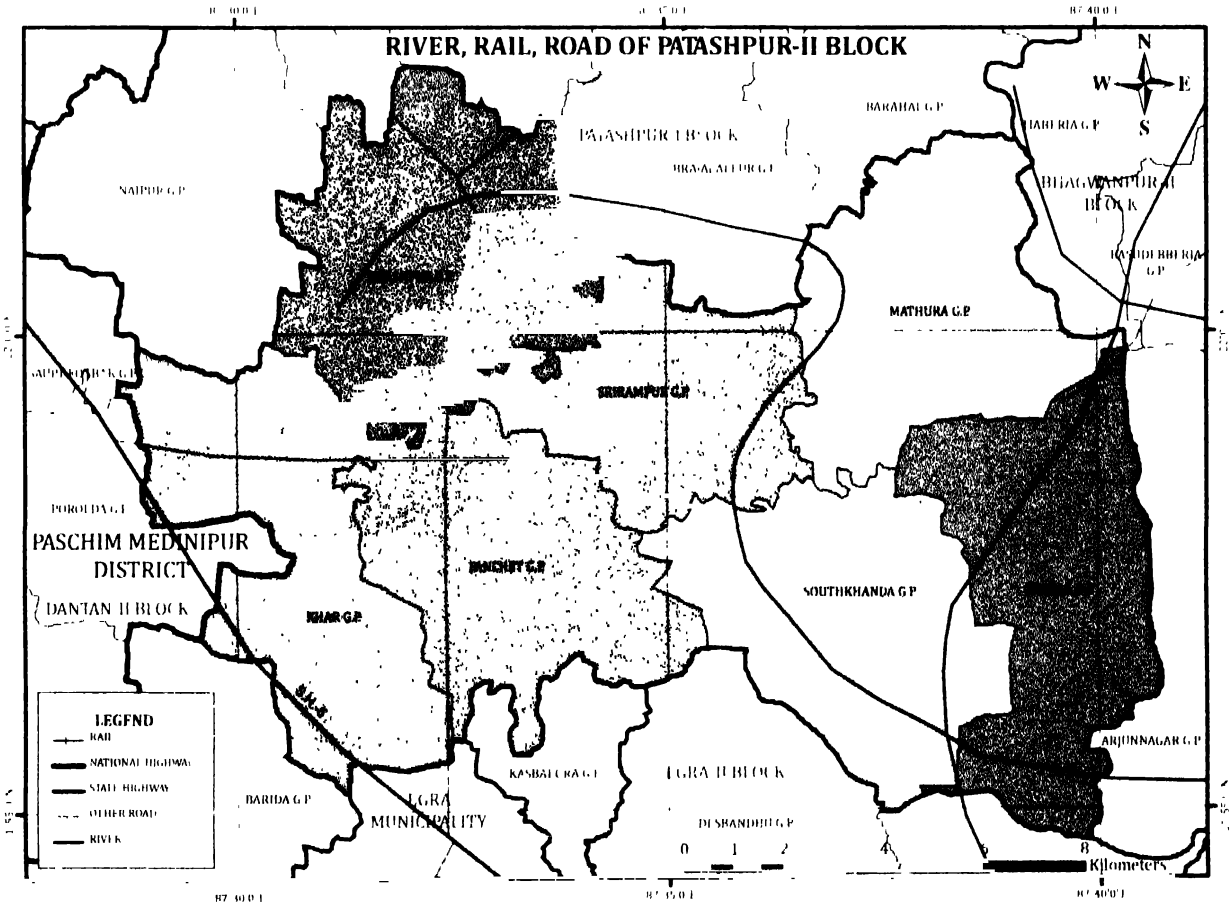
RIVER, RAIL, ROAD OF PATASHPUR-II BLOCK
BARAHAL G.P.
PATASHPUR-I BLOCK
ITABERIA G.P.
NAIPUR G.P.
BHAGWANPUR-II BLOCK
BASUDEBBERIA G.P.
MATHURA G.P.
SRIRAMPUR G.P.
POROLDA G.P.
PASCHIM MEDINIPUR DISTRICT
DANTAN-II BLOCK
KHAR G.P.
SOUTHKHANDA G.P.
ARJUNNAGAR G.P.
KASBALCHA G.P.
EGRA-II BLOCK
BARIDA G.P.
EGRA MUNICIPALITY
DESBANDHU G.P.
LEGEND
RAIL
NATIONAL HIGHWAY
STATE HIGHWAY
OTHER ROAD
RIVER
Kilometers

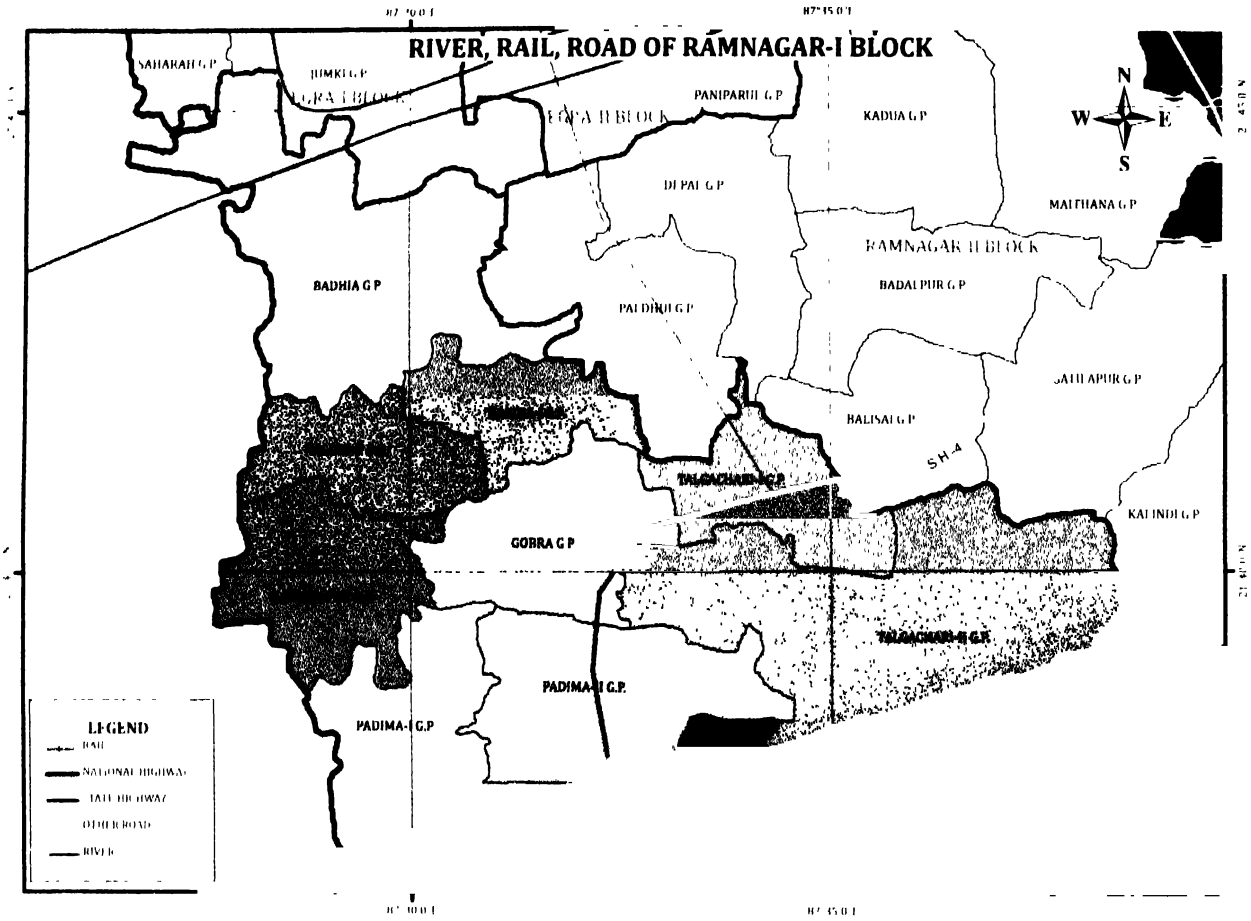
RIVER, RAIL, ROAD OF RAMNAGAR-I BLOCK
SAHARAH G.P
JUMKI G.P
EGRA-I BLOCK
EGRA-II BLOCK
PANIPARUL G.P
KADUA G.P
DEPAL G.P
MAITHANA G.P
RAMNAGAR-II BLOCK
BADHIA G.P
BADALPUR G.P
PALDIHUI G.P
SATILAPUR G.P
BALISAI G.P
SH-4
TALGACHARI-I G.P
KALINDI G.P
GOBRA G.P
TALGACHARI-II G.P
PADIMA-II G.P
PADIMA-I G.P
LEGEND
RAIL
NATIONAL HIGHWAY
STATE HIGHWAY
OTHER ROAD
RIVER
N
W
E
S

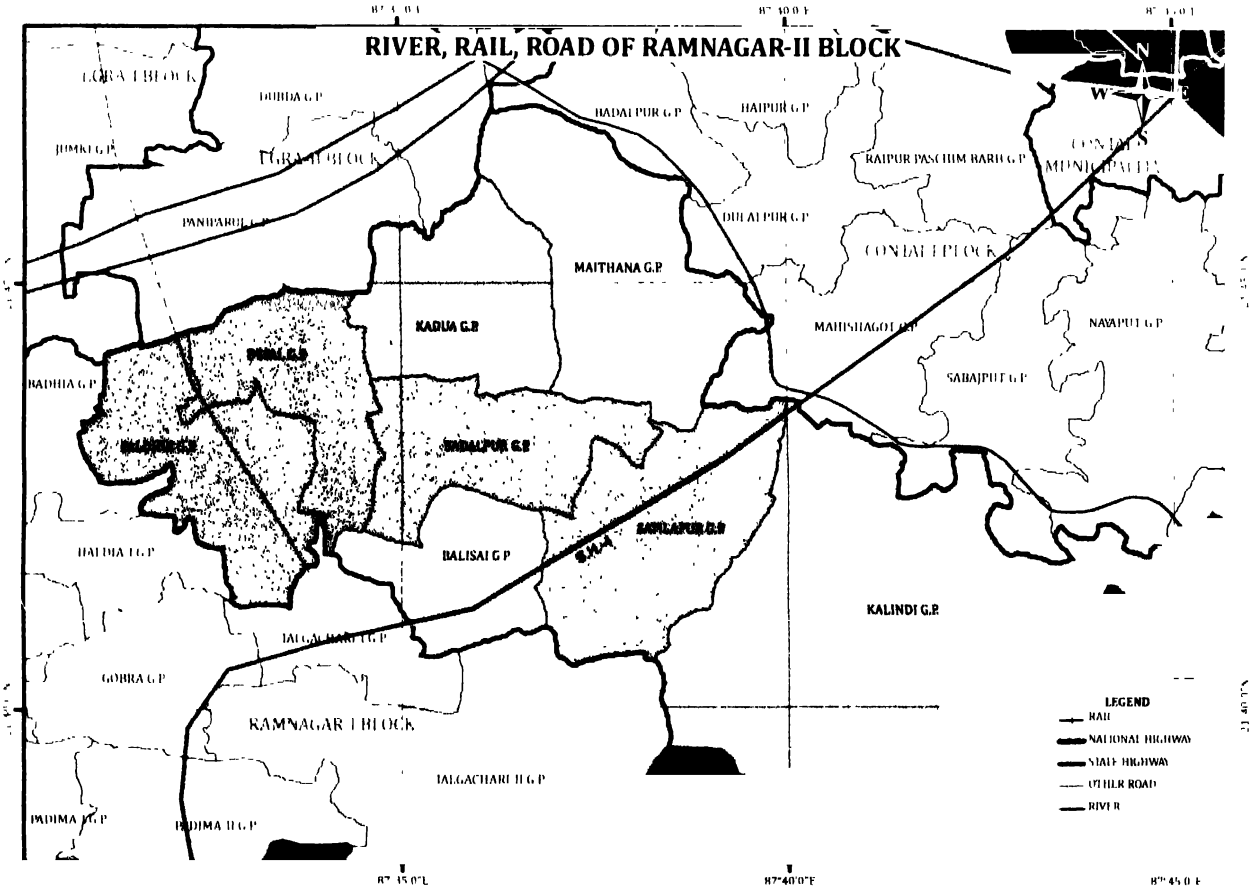
RIVER, RAIL, ROAD OF RAMNAGAR-II BLOCK
EGRA-I BLOCK
DUBDA G.P
JUMKI G.P
EGRA-II BLOCK
BADALPUR G.P
HAIPUR G.P
RAIPUR PASCHIM BARH G.P
CONTAI MUNICIPALITY
PANIPARUL G.P
DULALPUR G.P
CONTAI-I BLOCK
MAITHANA G.P
KADUA G.P
MAHISHAGOT G.P
NAYAPUT G.P
SABAJPUT G.P
BADHIA G.P
DEPAL G.P
BALDIHUI G.P
BADALPUR G.P
SATILAPUR G.P
HALDIA-I G.P
BALISAI G.P
SH-4
KALINDI G.P
TALGACHARI-I G.P
GOBRA G.P
RAMNAGAR-I BLOCK
TALGACHARI-II G.P
PADIMA-I G.P
PADIMA-II G.P
LEGEND
RAIL
NATIONAL HIGHWAY
STATE HIGHWAY
OTHER ROAD
RIVER
N
W
S

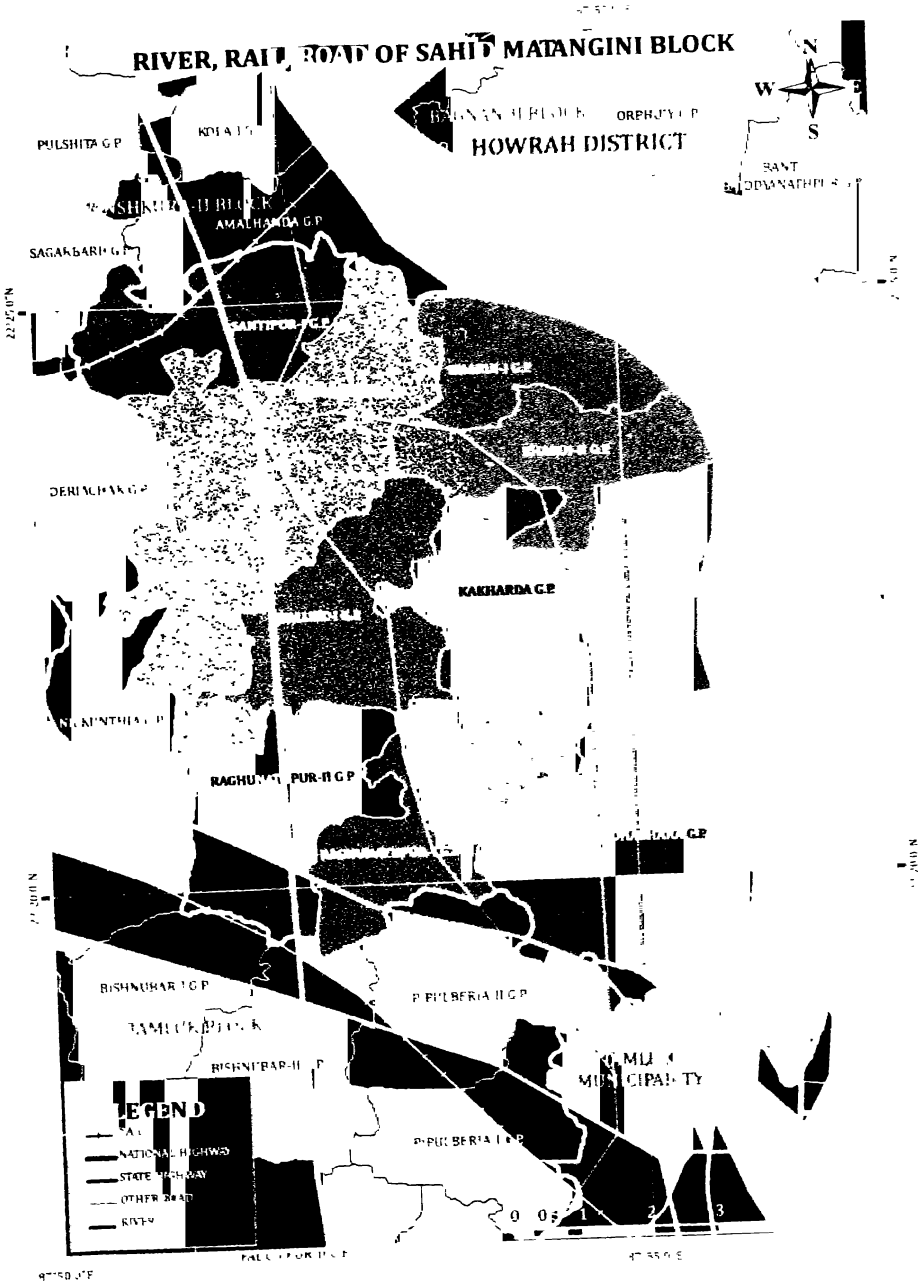
RIVER, RAIL, ROAD OF SAHID MATANGINI BLOCK
HOWRAH DISTRICT
PULSHITA G.P
AMALHANDA G.P
SAGARBARH G.P
KAKHARDA G.P
BISHNUBAR I G.P
PIPULBERIA II G.P
PIPULBERIA I G.P
LEGEND
NATIONAL HIGHWAY
STATE HIGHWAY
OTHER ROAD
RIVER
0 0.5 1 2 3

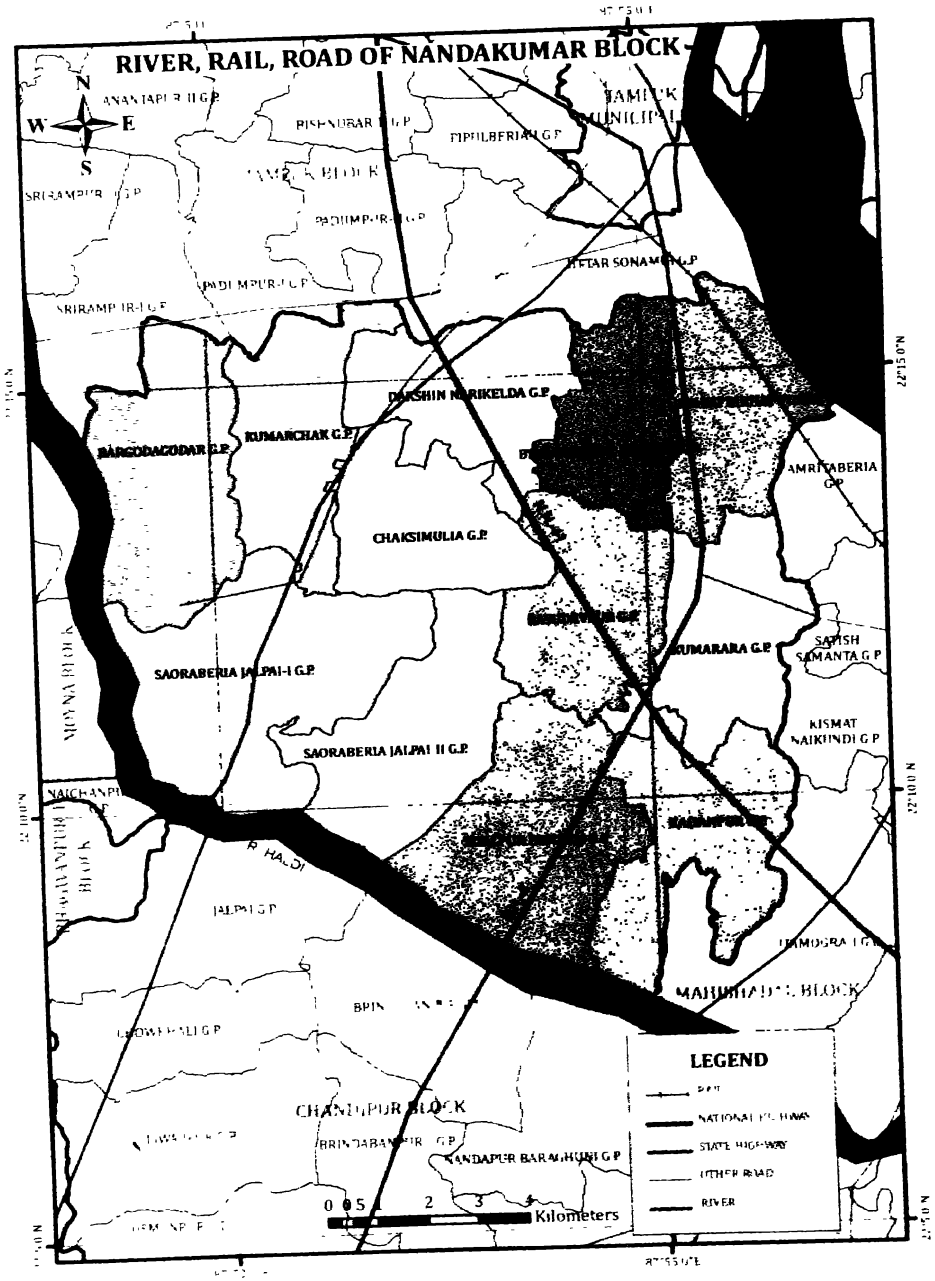
RIVER, RAIL, ROAD OF NANDAKUMAR BLOCK
PIPULBERIA II G.P
DAKSHIN NARIKELDA G.P
KUMARCHAK G.P
BARGODAGODAR G.P
CHAKSIMULIA G.P
AMRITABERIA G.P
SAORABERIA JALPAI-I G.P
SAORABERIA JALPAI II G.P
KUMARARA G.P
SATISH SAMANTA G.P
KISMAT NAIKUNDI G.P
JALPAI G.P
MAHISHADAL BLOCK
CHANDIPUR BLOCK
NANDAPUR BARAGHUNI G.P
LEGEND
NATIONAL HIGHWAY
STATE HIGHWAY
OTHER ROAD
RIVER
0 0.5 1 2 3 4 Kilometers

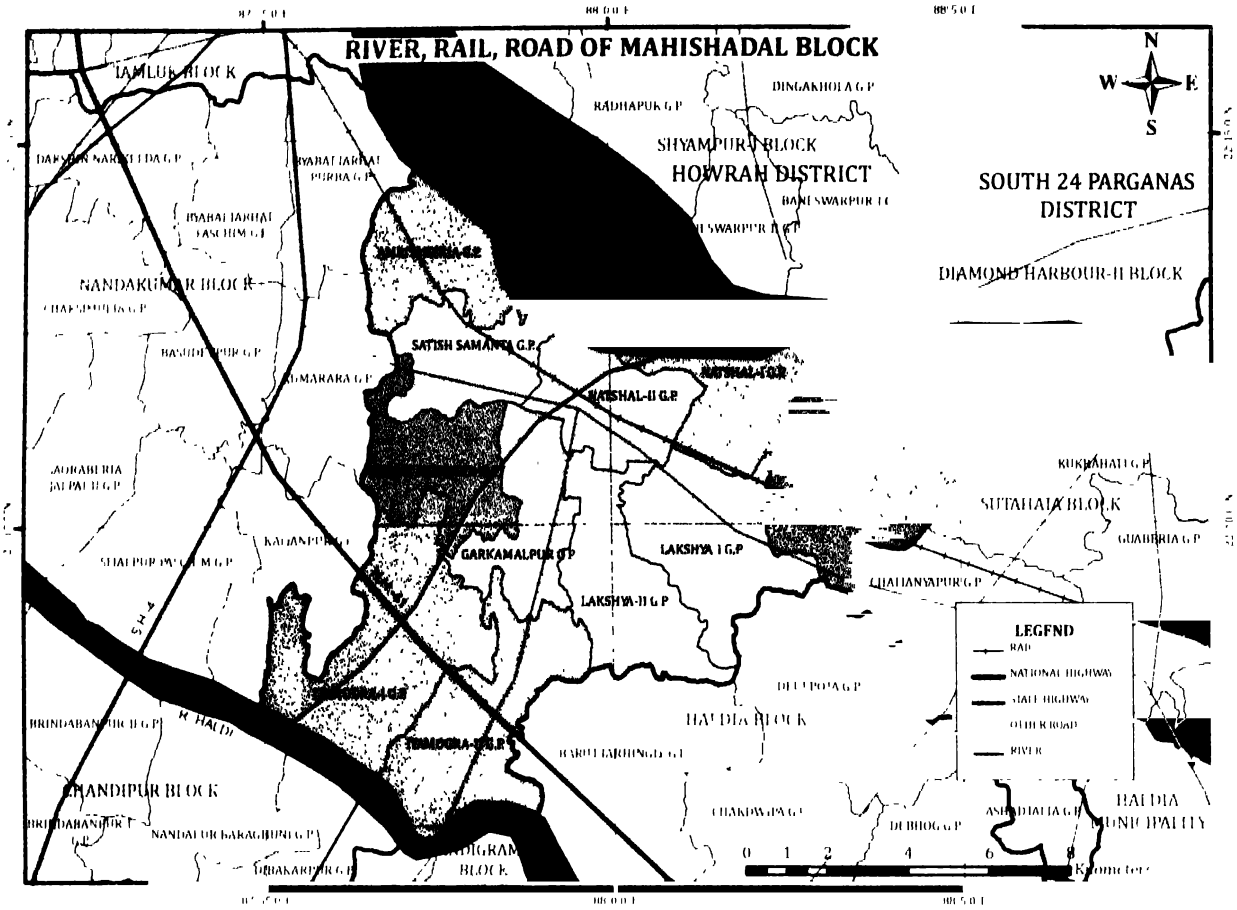
RIVER, RAIL, ROAD OF MAHISHADAL BLOCK
TAMLUK BLOCK
RADHAPUR G.P
DINGAKHOLA G.P
SHYAMPURA BLOCK
HOWRAH DISTRICT
SOUTH 24 PARGANAS DISTRICT
DIAMOND HARBOUR-II BLOCK
NANDAKUMAR BLOCK
SATISH SAMANTA G.P
MAHISHAL-II G.P
KUKRAHATI G.P
SUTAHATA BLOCK
GUAHERIA G.P
GARKAMALPUR G.P
LAKSHYA I G.P
LAKSHYA-II G.P
CHAITANYAPUR G.P
LEGEND
RAIL
NATIONAL HIGHWAY
STATE HIGHWAY
OTHER ROAD
RIVER
HALDIA BLOCK
CHANDIPUR BLOCK
HALDIA MUNICIPALITY
0 1 2 4 6 8 Kilometer

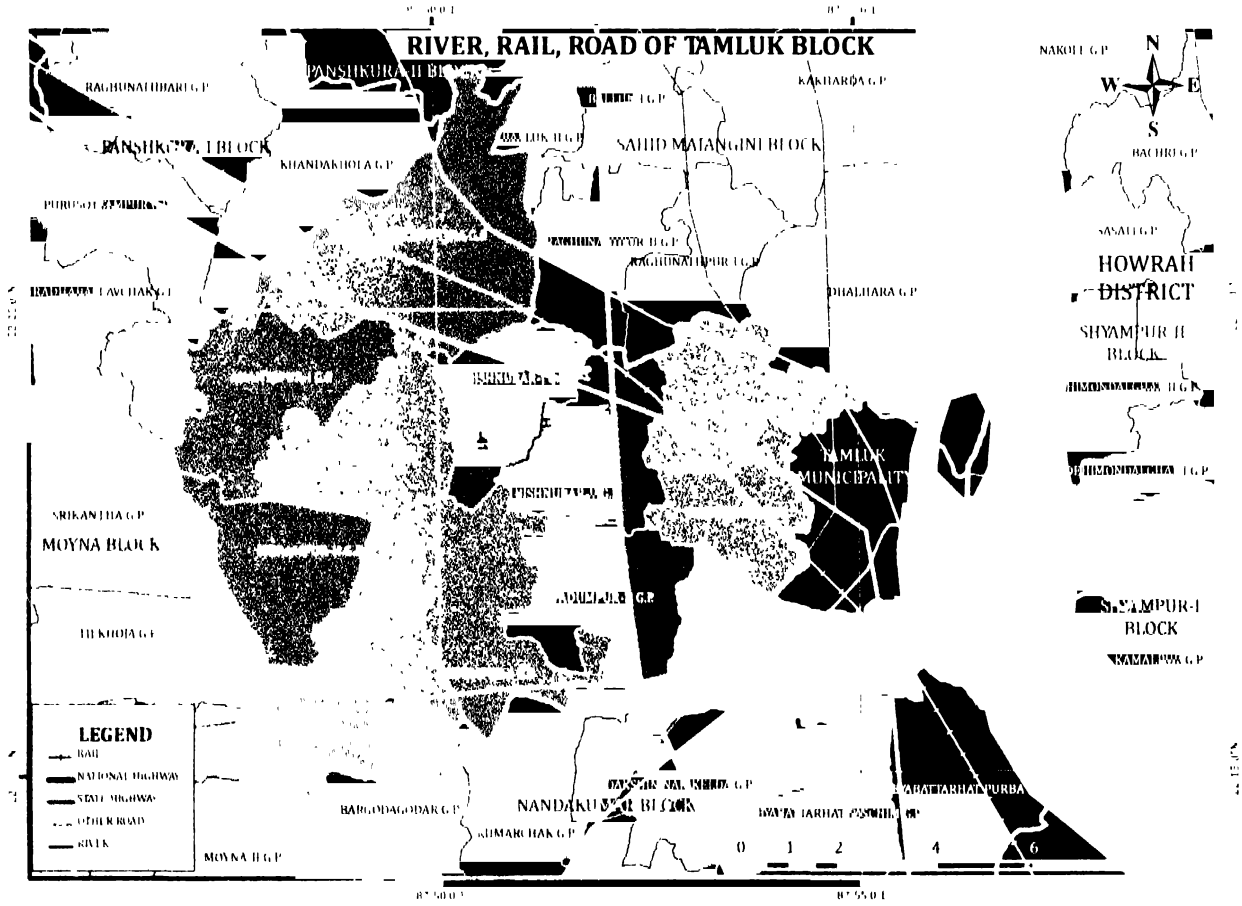
RIVER, RAIL, ROAD OF TAMLUK BLOCK
RAGHUNATHBARI G.P
KAKHARDA G.P
SAHID MATANGINI BLOCK
KHANDAKHOLA G.P
HOWRAH DISTRICT
SHYAMPUR-II BLOCK
TAMLUK MUNICIPALITY
MOYNA BLOCK
SHYAMPUR-I BLOCK
LEGEND
RAIL
NATIONAL HIGHWAY
STATE HIGHWAY
OTHER ROAD
RIVER
NANDAKUMAR BLOCK
0 1 2 4 6

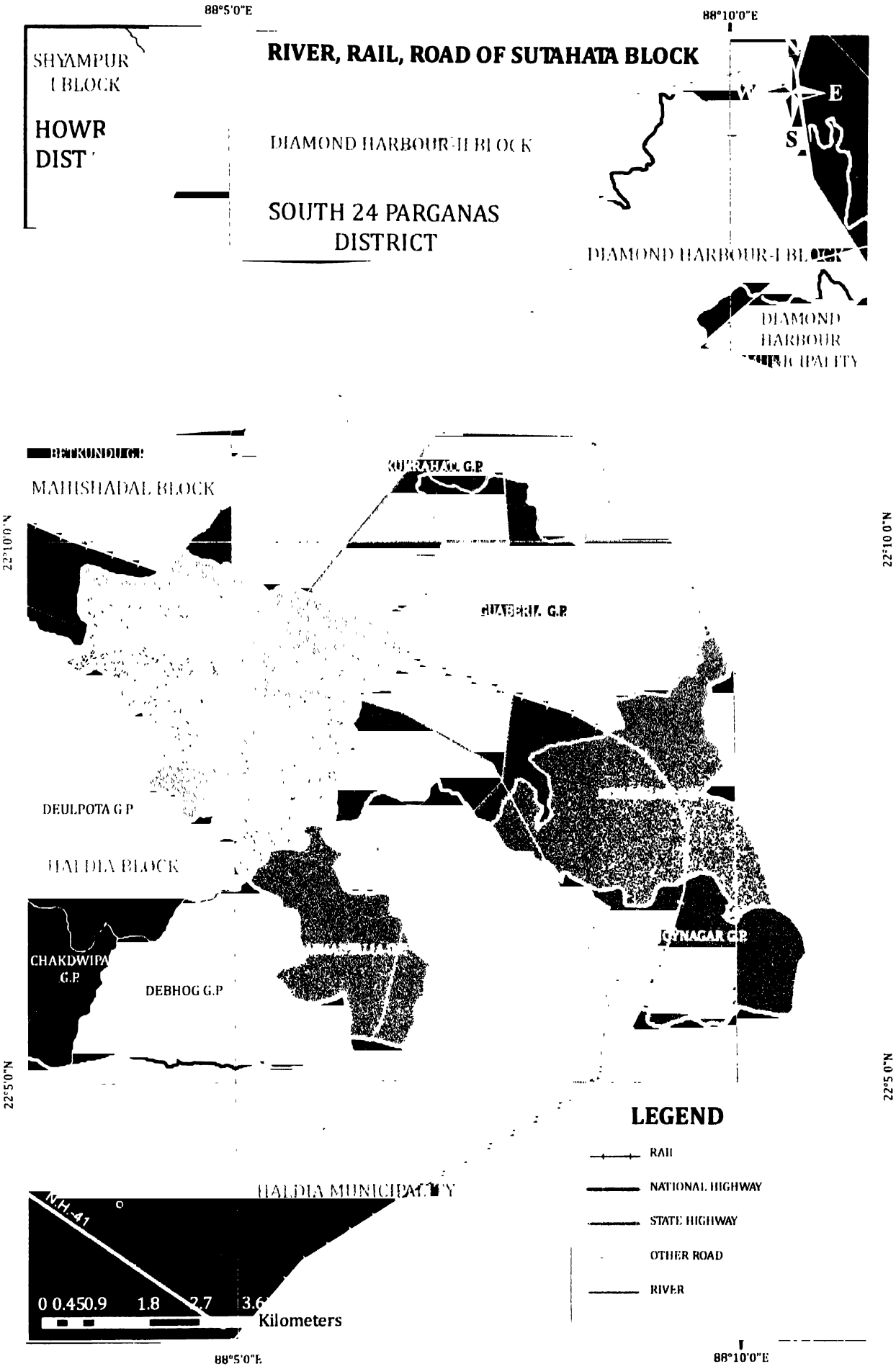
RIVER, RAIL, ROAD OF SUTAHATA BLOCK
88°5'0"E
88°10'0"E
SHYAMPUR I BLOCK
HOWR DIST
DIAMOND HARBOUR-II BLOCK
SOUTH 24 PARGANAS DISTRICT
DIAMOND HARBOUR-I BLOCK
DIAMOND HARBOUR MUNICIPALITY
N
W
E
S
MAHISHADAL BLOCK
22°10'0"N
DEULPOTA G.P
HALDIA BLOCK
CHAKDWIPA G.P
DEBHOG G.P
22°5'0"N
HALDIA MUNICIPALITY
N.H.-41
0 0.45 0.9 1.8 2.7 3.6
Kilometers
LEGEND
RAIL
NATIONAL HIGHWAY
STATE HIGHWAY
OTHER ROAD
RIVER

CONTAI SUBDIVISION

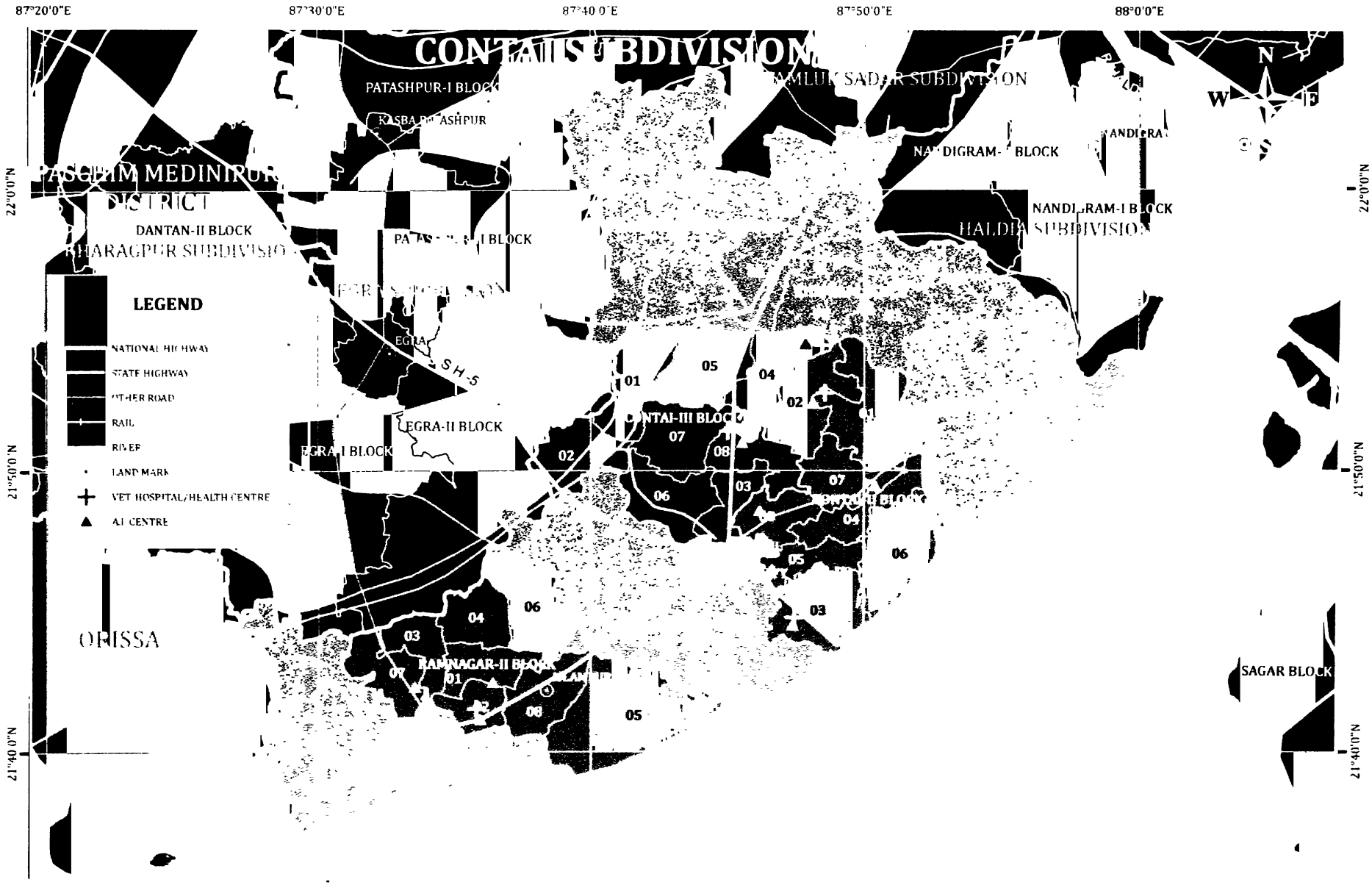

NUMBERS IN THE MAP INDICATE THE GRAM PANCHAYAT NO

LIST OF GRAM PANCHAYAT IN THE REVERSE PAGE

LIST OF GRAM PANCHAYATS OF CONTAI SUBDIVISION

BHAGWANPUR-II BLOCK

[illegible]

CONTAI-I BLOCK

[illegible]

CONTAI-II BLOCK

[illegible]

CONTAI-III BLOCK

[illegible]

KHEJURI-I BLOCK

[illegible]

KHEJURI-II BLOCK

02 HALUDBARI G.P.

03 JANKA G.P.

04 KHEJURI G.P.

05 NIJKASBA G.P.

RAMNAGAR-I BLOCK

01 BADHIA G.P.

02 BASANTAPUR G.P.

03 GOBEA G.P.

04 HALDIA G.P.

05 HALDIA-II G.P.

06 PADIMA-I G.P.

07 PADIMA-II G.P.

08 [illegible]

09 [illegible]

RAMNAGAR-II BLOCK

[illegible]

Administrative Divisions (in number)

Police Station 2005	Block 2005	Municipal Corp. /Municipalities 2005	Panchayat Samity 2005	Gram Panchayat 2005	Mouza 2005	House hold 2005	Town 2005
6	8	1	8	61	1,155	2,13,754	1

Population and Density of Population (per sq. kms.)

Area (Sq. K.M.)	Population	Density of Population
2001	2001	2001
1251.21	12,02,047	961

Rural and Urban Population (in number)

Rural			Urban			Total		
2001			2001			2001		
Male	Female	Total	Male	Female	Total	Male	Female	Total
5,75,899	5,48,635	11,24,534	40,389	37,124	77,513	6,16,288	5,85,759	12,02,047

Scheduled Castes and Scheduled Tribes Population by Sex (in no.), 2001

Scheduled Castes			Scheduled Tribes		
Male	Female	Total	Male	Female	Total
1,05,103	1,00,641	2,05,744	1,451	1,452	2,903

Broad Pattern of Land Utilisation (in hect.), 2002-2003

Cultivable area	Residual area	Forest area
95,400	3,281	698

Percentage of Literates by Sex, 2001

Rural			Urban			Total		
2001			2001			2001		
Male	Female	Total	Male	Female	Total	Male	Female	Total
90.70	72.70	81.60	94.50	85.60	90.20	90.90	73.10	82.20

Number of Schools (General Education), 2005-2006

Primary	Middle/High	Higher Secondary
974	50/77	62

Number of Students (General Education), 2005-2006

Class	I to V	VI to VIII	IX to X	XI to XII
Total	1,00,612	17,770	54,491	63,127

Number of Teachers (General Education), 2005-2006

School	Primary	Junior High	High	Higher Sec.
Total	2,646	333	1,058	63,127

Distribution of Colleges, 2005-2006

Name	No.
Colleges / University	4
Professional & Technical Schools & Colleges	3
Special & Non-Formal Education	1,755
Total	1,762

Health Facilities, 2005

Hospital	Health centre	Clinic & Dispensary	Total	Total bed	No. of Doctor
2	24	210	236	386	62

No. of Veterinary Hospitals

State Animal Health Centre	Block Animal Health Centre	Additional Block Health Centre	Animal Development Aid Centre	Mobile Animal Health Centre	Artificial Insemination Centre
3	8	2	25	-	36

BAR DIAGRAM SHOWING POPULATION OF LIVESTOCK SPECIES IN CONTAI SUBDIVISION

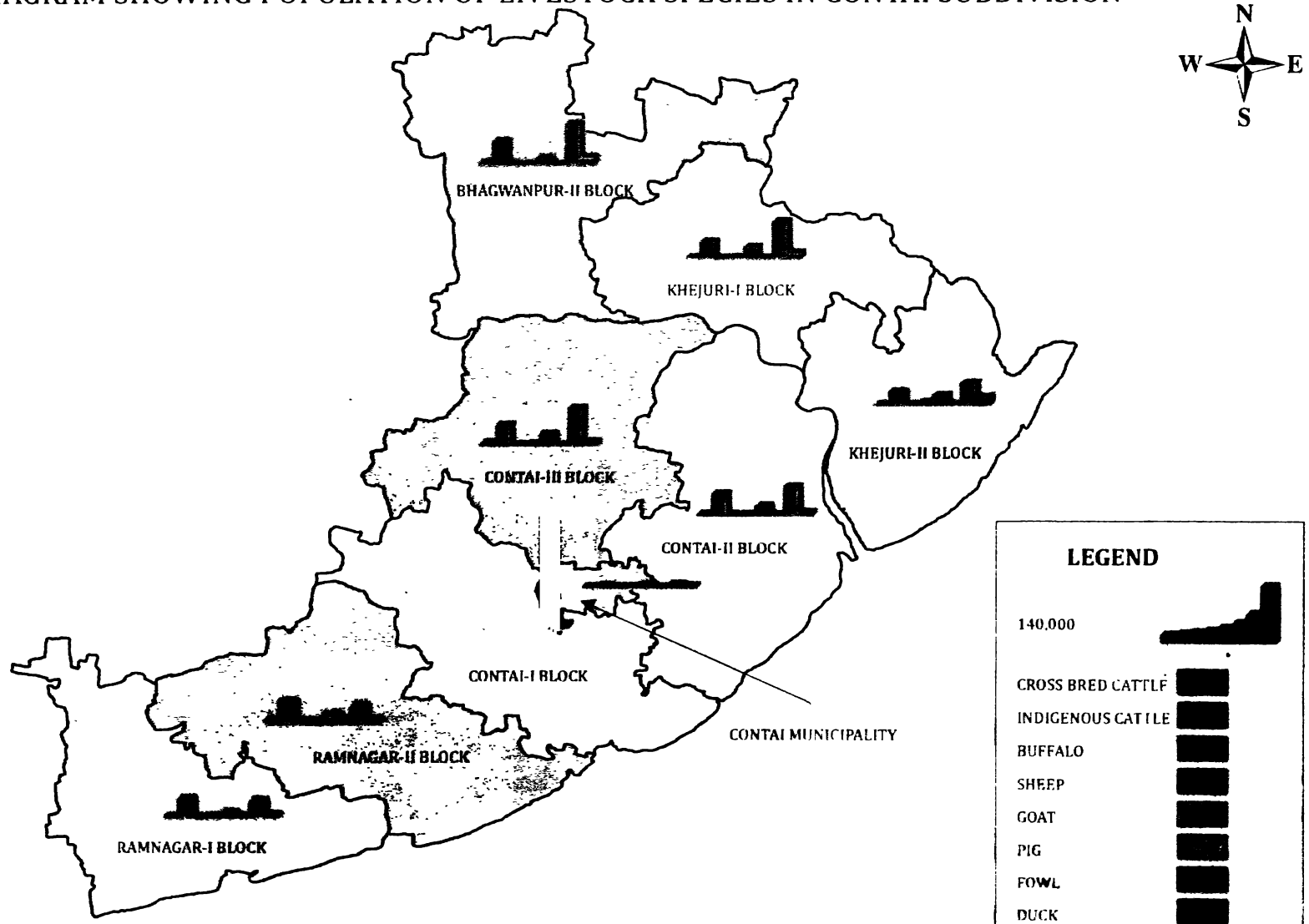

CONTAI SUBDIVISION AT A GLANCE

	19,005	14	15	23	27	29
	382,922	288	306	328	174	185
	401,927	303	321	351	201	214
	80	0	0	0	8	9
	8,720	7	7	5	17	18
	169,872	128	136	122	158	168
	732	0	1	1	8	9
	24,868	19	20	19	18	19
	280,833	211	225	192	304	324
	514,957	388	412	435	241	257
	795,790	599	636	627	545	580
	68,594	51	55	67	119	126
	10,892	8	9	12	9	9
	79,486	60	64	79	127	135
	996	1	1	1	3	3
	876,272	660	701	707	675	719
	17,109	13	14	12	22	24
	111	0	0	1	7	7
	0	0	0	0	8	9
	22,433	17	18	23	22	23
	8,544	6	7	22	12	13
	49,049	37	39	27	10	10
	13,489	10	11	8	3	3
	8,018	6	6	6	2	2

POPULATION SHARE OF BOVINES AND SMALL ANIMALS

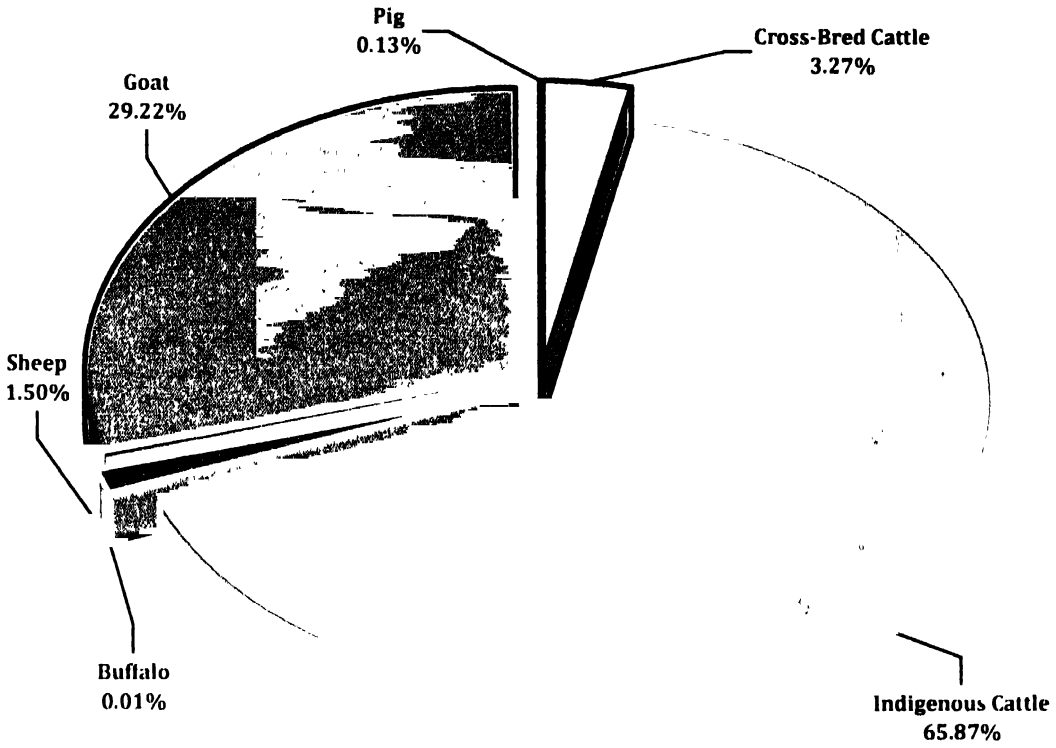

POPULATION SHARE OF FOWL AND DUCK

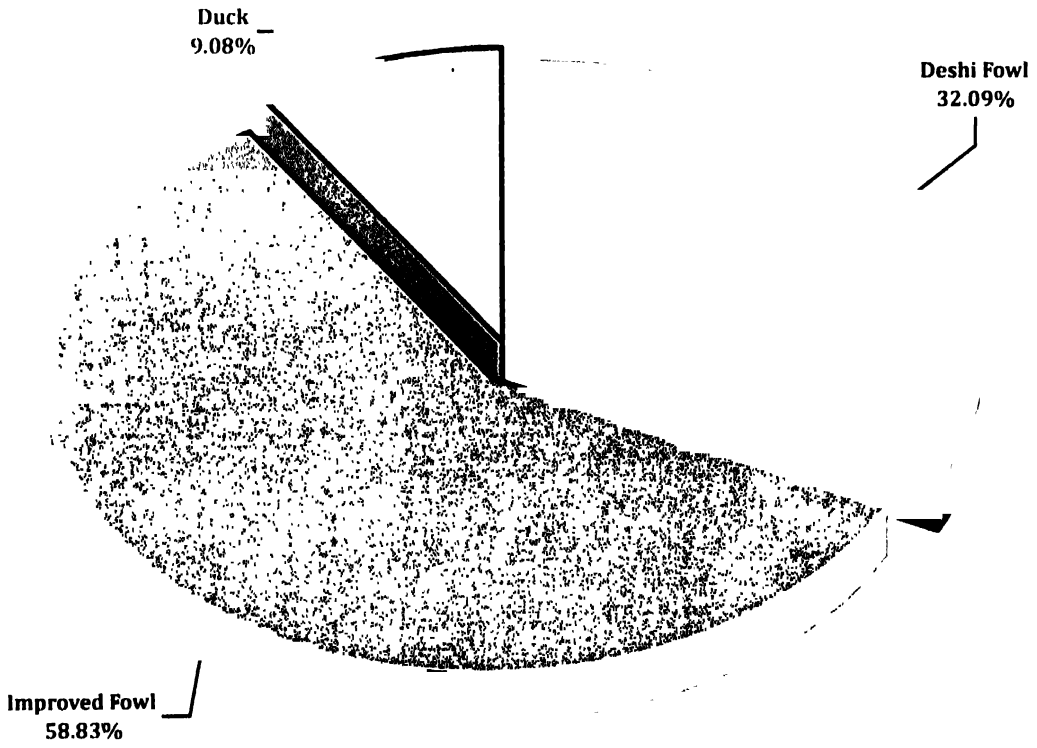

CONTAI SUBDIVISION

Reference Date : 15.10.2007

BOVINE POPULATION

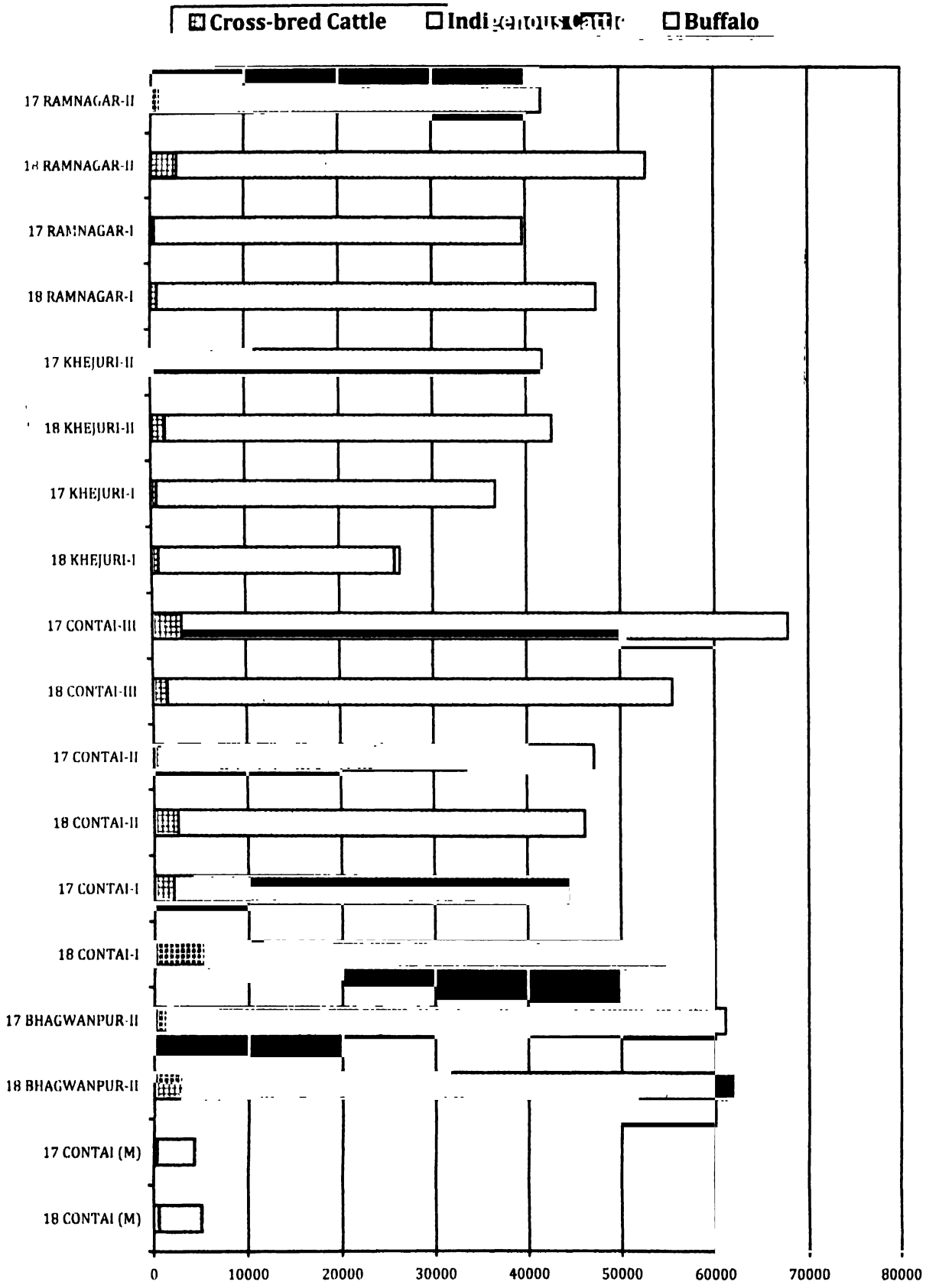

17 - PREVIOUS LIVESTOCK CENSUS, 2003; 18 - PRESENT LIVESTOCK CENSUS, 2007

POPULATION OF SMALL ANIMALS

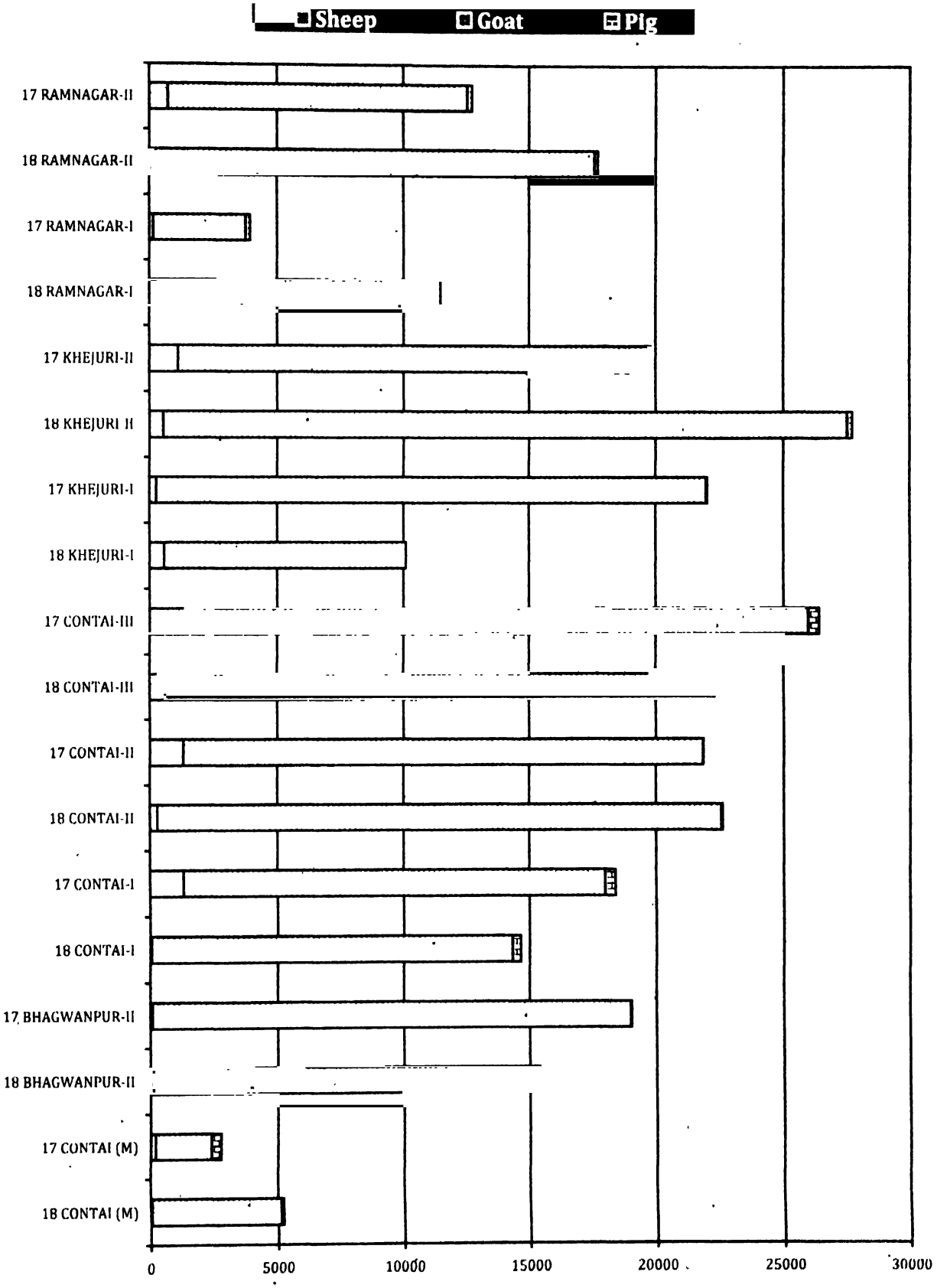

17 - PREVIOUS LIVESTOCK CENSUS, 2003; 18 - PRESENT LIVESTOCK CENSUS, 2007

POPULATION OF POULTRY BIRDS

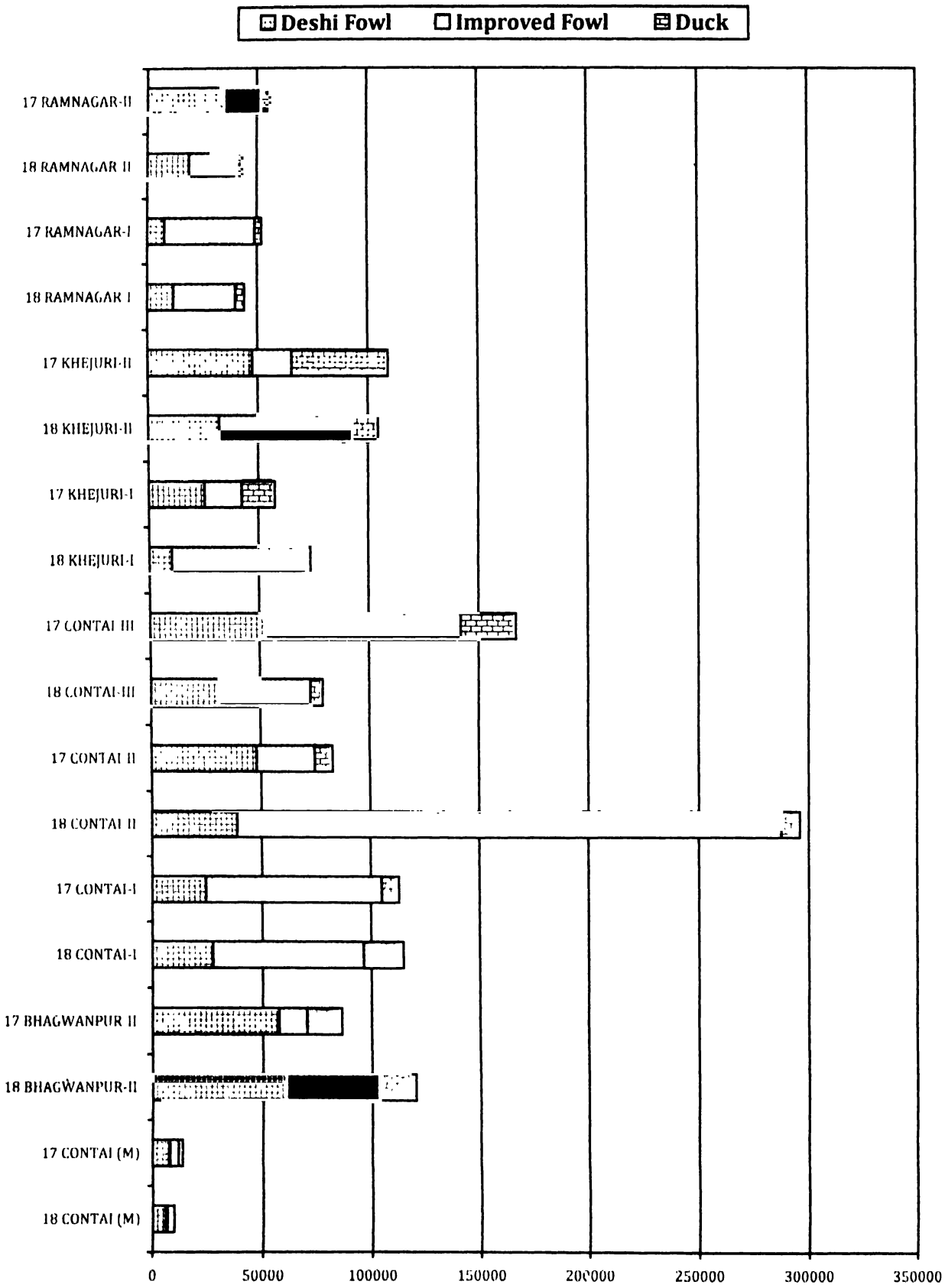

17 - PREVIOUS LIVESTOCK CENSUS, 2003; 18 - PRESENT LIVESTOCK CENSUS, 2007

BHAGWANPUR-II BLOCK

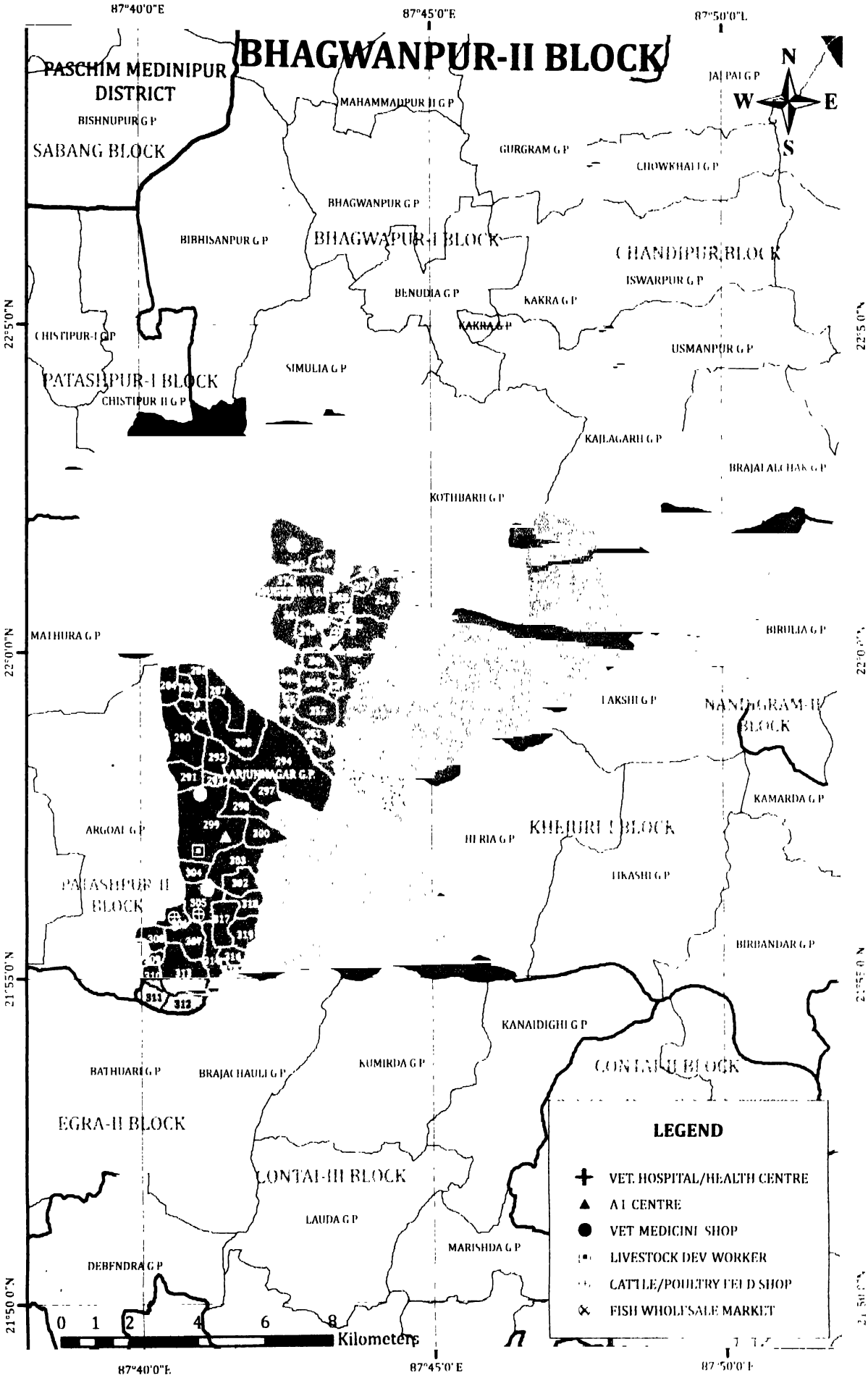

NUMBERS IN THE MAP INDICATE THE J.L.NO. OF THE MOUZAS

LIST OF MOUZAS WITH J.L.NO. IN THE REVERSE PAGE

LIST OF MOUZAS WITH J.L. NO. OF BHAGWANPUR-II BLOCK

ARJUNNAGAR G.P.

[illegible]

BAROJ G.P.

[illegible]

BASUDEBBERIA G.P.

[illegible]

BASUDEBBERIA G.P.

179 BELKHATHAL
180 MIRCHAK
200 MANIKJOP
201 BANSGHARA
208 BINANDA CHAK
209 KEMAL KHATHAL
210 BARBARIA
211 KHATHAL
212 DAKSHIN BARBARIA
213 SIMULDANRI
269 LANDAR DIGHI
270 NUTURIA
271 CHAMPAI NAGAR
272 UTTAR MAHALI
273 DAKBADAI
275 BAGHOLE BERIYA
276 JAGAMOHAN CHAK
277 UTTAR PATHAR BERIYA
278 MALLIKCHAK
279 CHAK BHEKUTIA
280 DAKSHIN PATHAR BERIA
281 SAKHA
282 LADDIGHI
283 LHANTMAFI

GARBARI-I G.P.

154 BAKHI
155 PURAI CHINGPA
156 KEMAL BAJKHEL
157 TURBBA CHAK
158 MAGHRS DEAN CHAK

GARBARI-II G.P.

156 KEMAL BAJKHEL
157 GOPANANDA CHAK
158 BEPNDABANPUR
161 UTTAR GOBINDA CHAK
165 CHAMAL RAY CHAK
166 LALCHIM CHAK
231 BARA BALI
232 MAKLA

ITABERIA G.P

[illegible]

ITABERIA G.P.

202 MAISHALI
203 KOTMUKHA
204 DAKSHIN SHUKMAJHI
205 UTTAR SUKHMAJHI
206 JIA KHALI
207 DUBAI

JUKHIA G.P.

220 KUTABUDDINPUR
221 MADHA KHALI
222 GARANIA
223 BAMUNIA
224 SHADIGHI
225 IESHIU PATRIKA
226 UTTAR CHAK
227 GOBINDA CHAK
228 FAKIR CHAK
229 SADULYA CHAK
240 JUKHIA
242 BIRBARI
243 DEALLA
244 NUTUA GOPAL CHAK
247 UTTARPUR
248 BAGHADANRI
247 KALA POLHERIA
248 RAMCHAK SHYAM CHAK
249 KANI CHAK

MUGBERIA G.P.

[illegible]

RADHAPUR G.P.

130 CHINADANRI
131 BAHADURPUR
174 MADHAB CHAK
175 ISWARPUR
176 SHANKA DIHA
178 URURI
214 MACHHINAN
215 HARIPUR
216 RADHAPUR

Administrative Divisions (in number), 2005

Police Station	Panchayat Samity	Gram Panchayat	Mouza	Household	Town
1	1	9	168	31,376	-

Population and Density of Population (per sq. kms.), 2001

Population	Density of Population	Area (Sq. K.M.)
1,67,551	930	180.20

Population (in number), 2001

Male	Female	Total
85,506	82,045	1,67,551

Scheduled Castes and Scheduled Tribes Population by Sex (in no.), 2001

Scheduled Castes			Scheduled Tribes		
Male	Female	Total	Male	Female	Total
14,685	14,319	29,004	125	149	274

Broad Pattern of Land Utilisation (in hect.), 2002-2003

Cultivable area	Residual area	Forest area
13,762	373	15

Percentage of Literates by Sex, 2001

Male	Female	Total
91.60	75.30	83.70

Number of Schools (General Education), 2005-2006

Primary	Middle/High	Higher Secondary
151	14/10	11

Number of Students (General Education), 2005-2006

Class	I to V	VI to VIII	IX to X	XI to XII
Total	17,490	5,012	7,229	11,916

Number of Teachers (General Education), 2005-2006

School	Primary	Junior High	High	Higher Sec.
Total	453	91	137	259

Distribution of Colleges, 2005-2006

Name	No.
Colleges / University	1
Professional & Technical Schools & Colleges	1
Special & Non-Formal Education	247
Total	249

Health Facilities, 2005

Hospital	Health centre	Clinic & Dispensary	Total	Total bed	No. of Doctor
-	3	29	32	26	6

No. of Veterinary Hospitals

State Animal Health Centre	Block Animal Health Centre	Additional Block Health Centre	Animal Development Aid Centre	Mobile Animal Health Centre	Artificial Insemination (A.I.) Centre
-	1	-	3	-	7

BAR DIAGRAM SHOWING POPULATION OF LIVESTOCK SPECIES IN BHAGWANPUR-II BLOCK

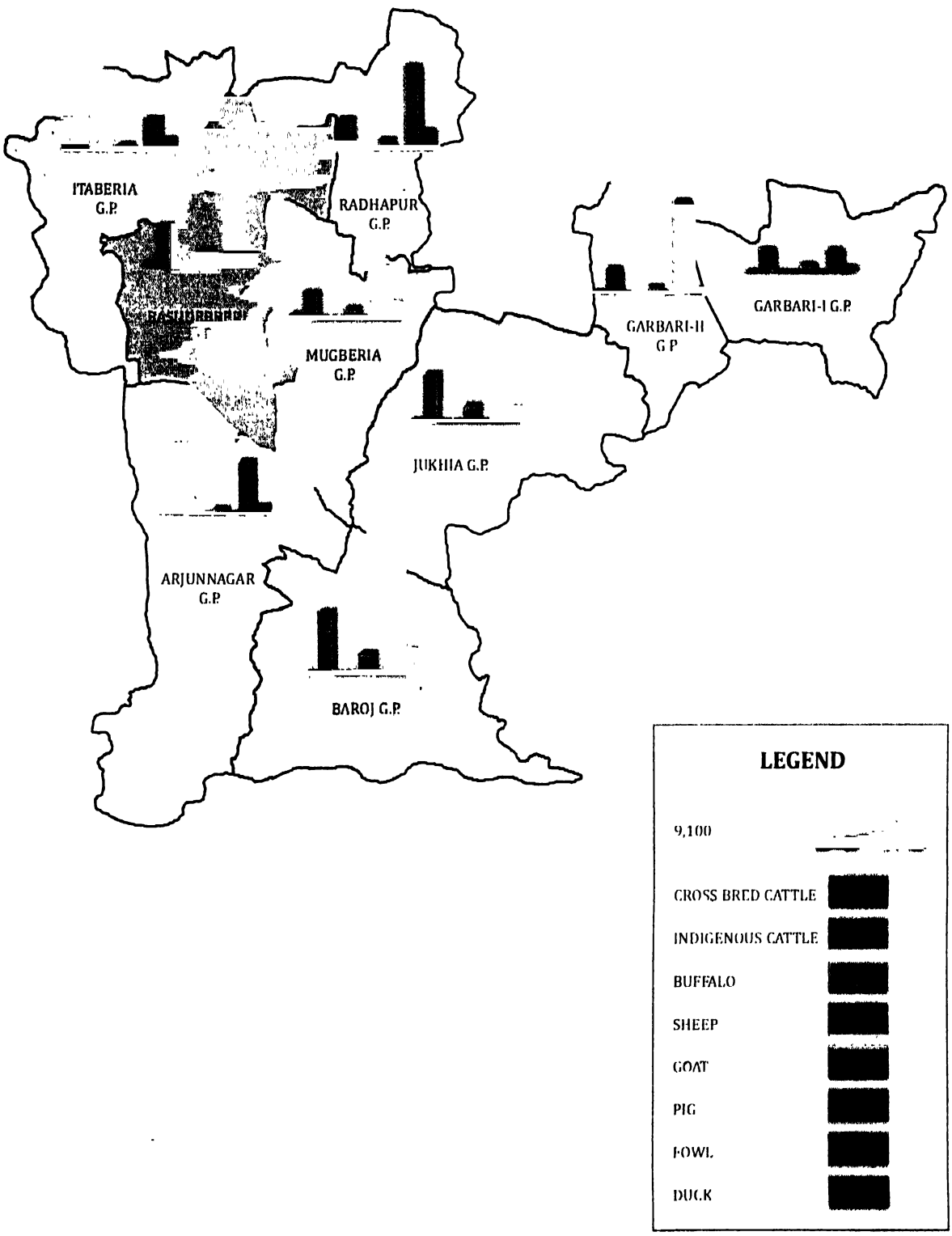

BHAGWANPUR-II BLOCK AT A GLANCE

[redacted]	3,103	17	17	23	27	29
[redacted]	59,010	318	327	328	174	185
[redacted]	62,113	335	345	351	201	214
[redacted]	3	0	0	0	8	9
[redacted]	125	1	1	5	17	18
[redacted]	15,237	82	85	122	158	168
[redacted]	37	0	0	1	8	9
[redacted]	2,256	12	13	19	18	19
[redacted]	60,596	327	336	192	304	324
[redacted]	42,619	230	237	435	241	257
[redacted]	103,215	557	573	627	545	580
[redacted]	16,913	91	94	67	119	126
[redacted]	193	1	1	12	9	9
[redacted]	17,106	92	95	79	127	135
[redacted]	0	0	0	1	3	3
[redacted]	120,321	649	668	707	675	719
[redacted]	1,638	9	9	12	22	24
[redacted]	35	0	0	1	7	7
[redacted]	0	0	0	0	8	9
[redacted]	3,593	19	20	23	22	23
[redacted]	8,329	45	46	22	12	13
[redacted]	2,441	13	14	27	10	10
[redacted]						
[redacted]	606	3	3	8	3	3
[redacted]	692	4	4	6	2	2

POPULATION SHARE OF BOVINES AND SMALL ANIMALS

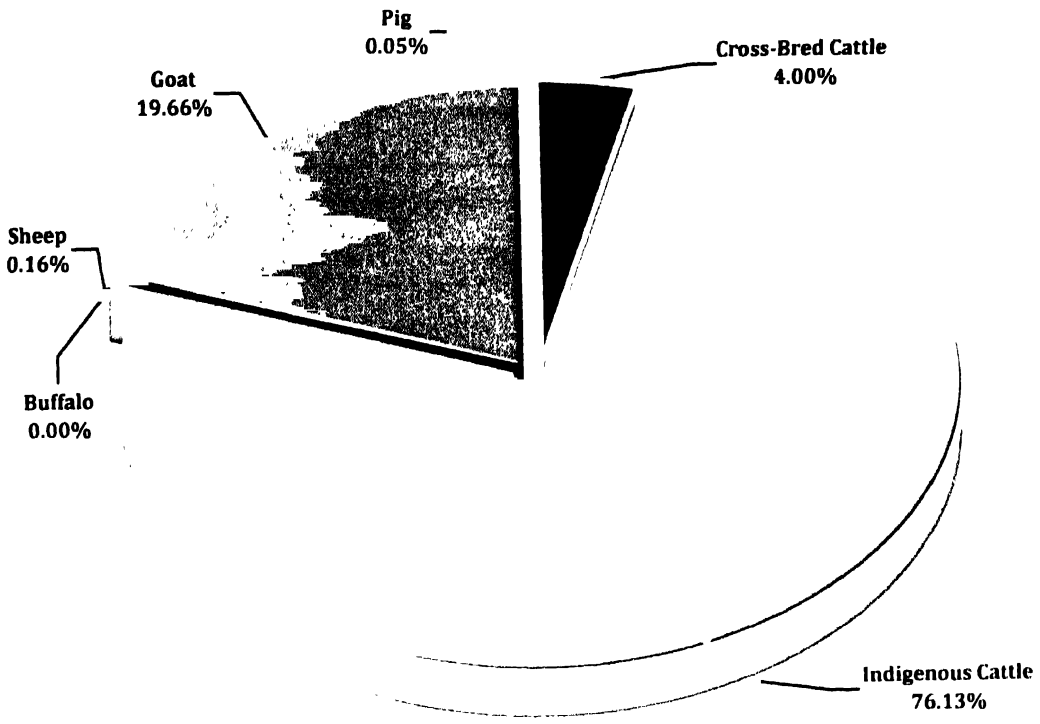

POPULATION SHARE OF FOWL AND DUCK

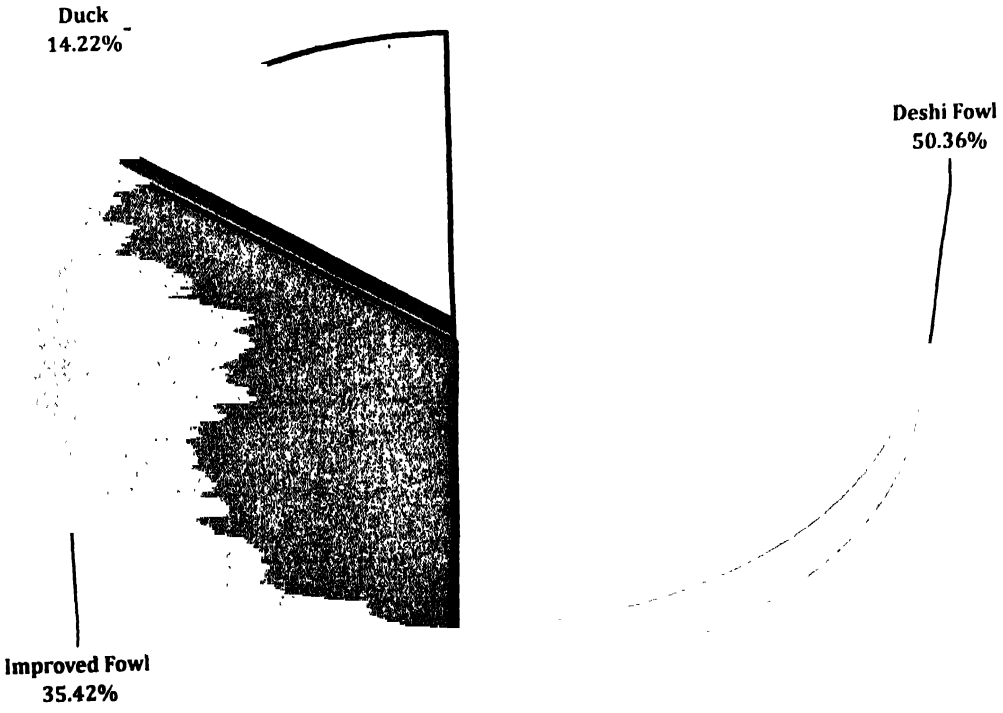

BHAGWANPUR-II BLOCK

Reference Date : 15.10.2007

GRAM PANCHAYATWISE BOVINE POPULATION

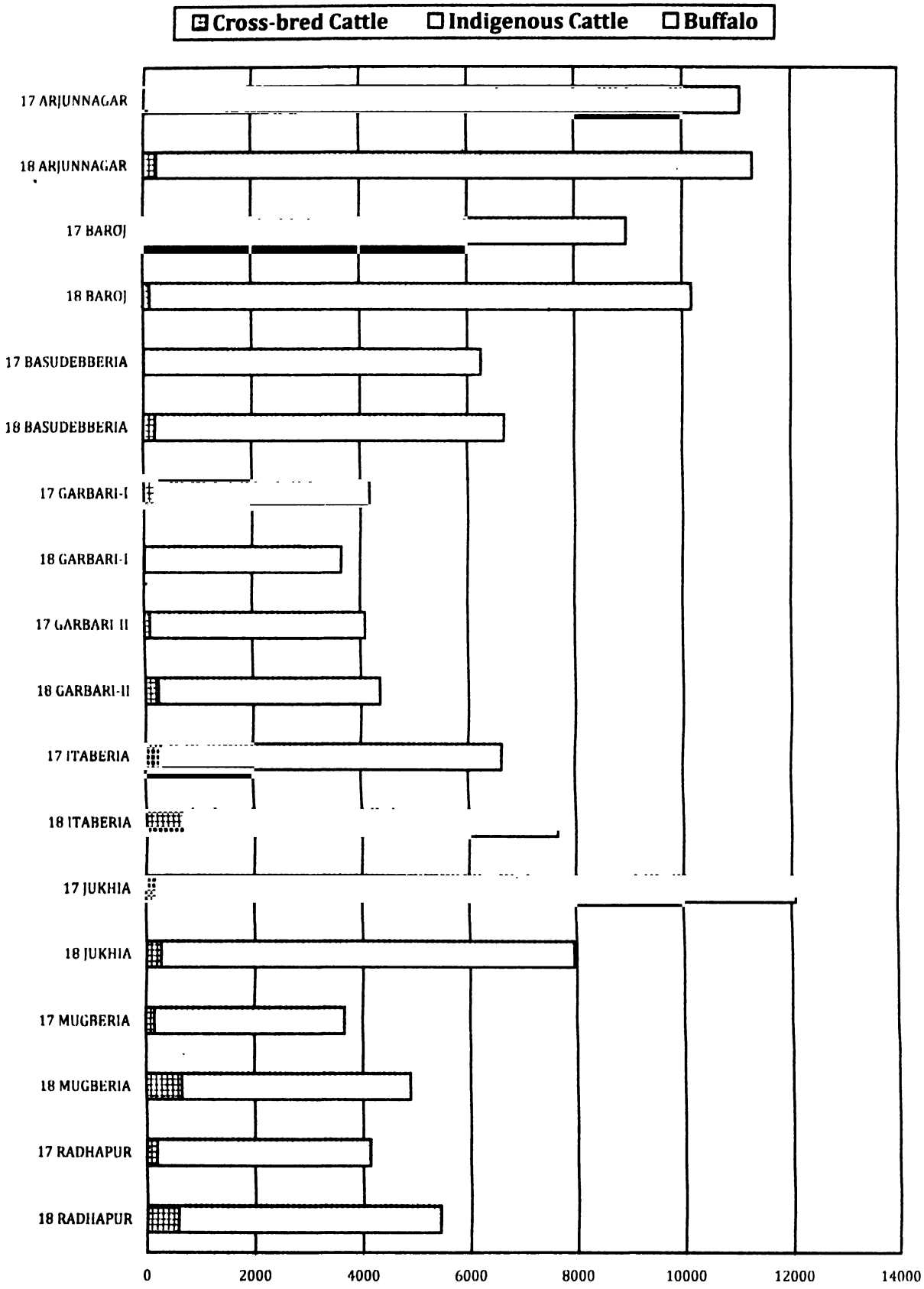

17 - PREVIOUS LIVESTOCK CENSUS, 2003; 18 - PRESENT LIVESTOCK CENSUS, 2007

GRAM PANCHAYATWISE POPULATION OF SMALL ANIMALS

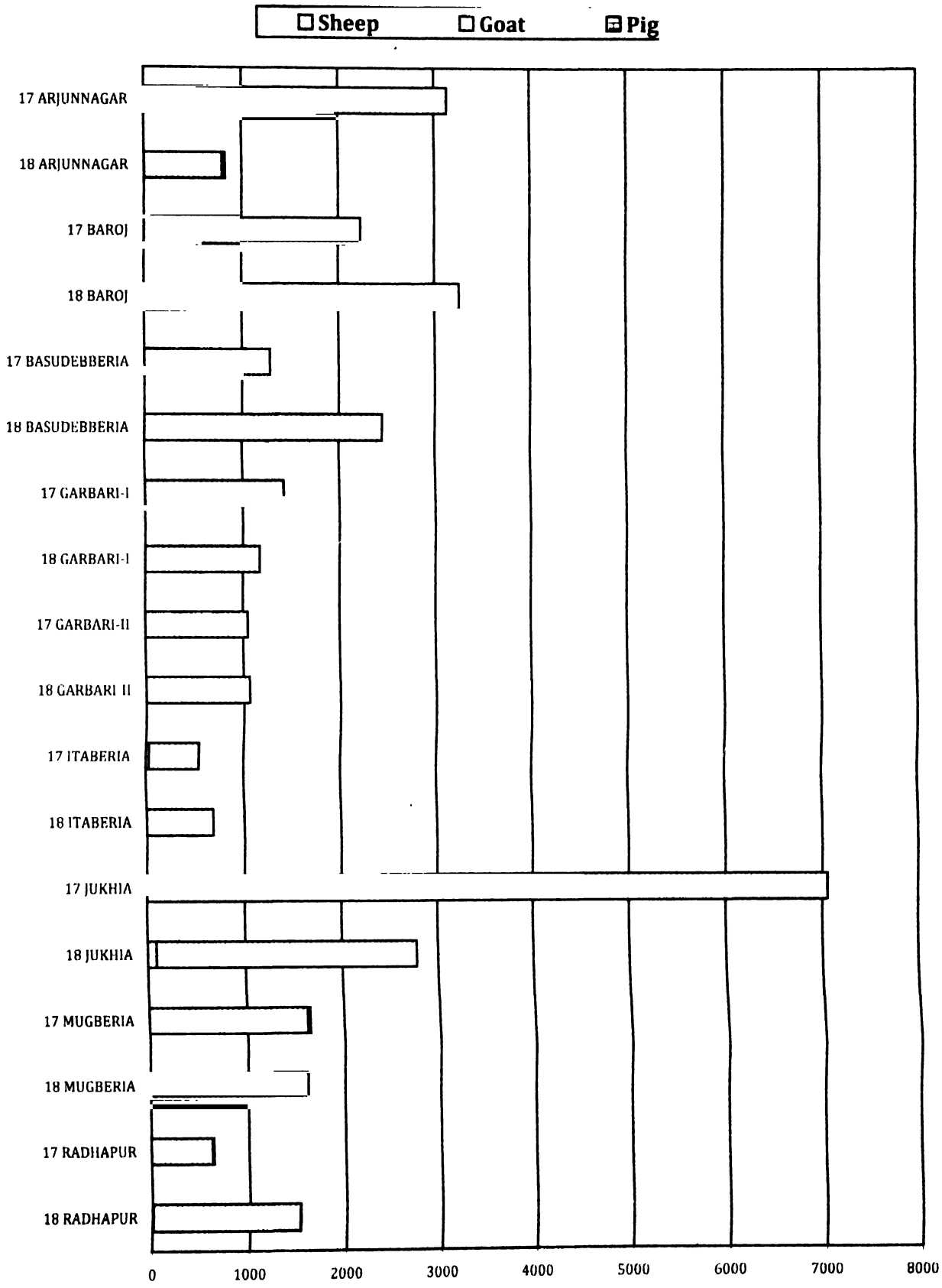

17 - PREVIOUS LIVESTOCK CENSUS, 2003; 18 - PRESENT LIVESTOCK CENSUS, 2007

GRAM PANCHAYATWISE POPULATION OF POULTRY BIRDS

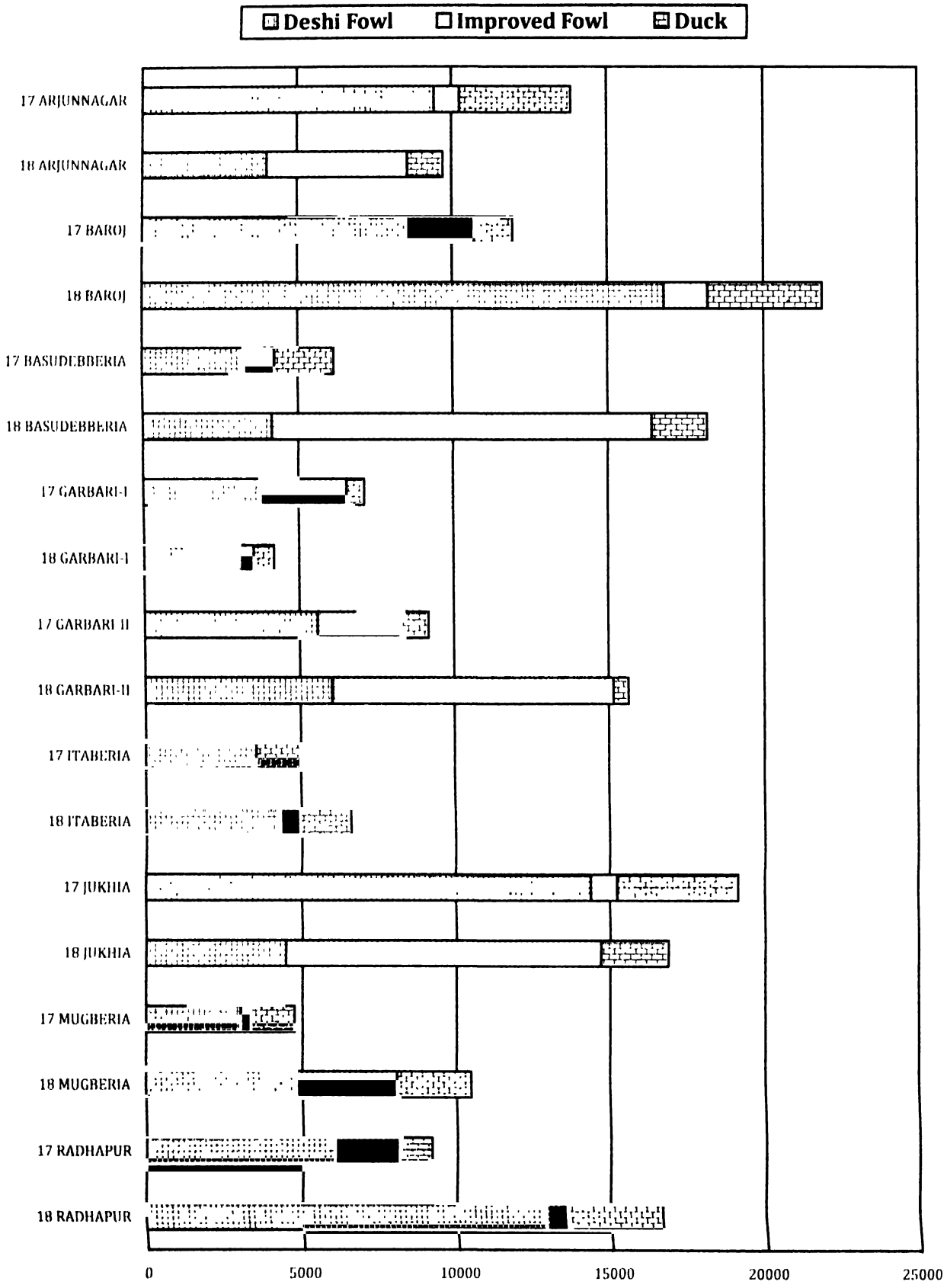

17 - PREVIOUS LIVESTOCK CENSUS, 2003; 18 - PRESENT LIVESTOCK CENSUS, 2007

18th ALL INDIA LIVESTOCK CENSUS, AGRICULTURE IMPLEMENTS AND MACHINERY, FISHERY STATISTICS, WEST BENGAL

Reference Date : 15.10.2007

PURBA MEDINIPUR DISTRICT

NAME OF THE GRAM PANCHAYAT	No. of Agricultural Households (areawise)									No. of Households based on Nature of Feeding			
	Upto 1 cottah	Above 1 cottah upto 10 cottah	Above 10 cottah upto 1 bigha	Above 1 bigha upto 3 bigha	Above 3 bigha upto 7½ bigha	Above 7½ bigha upto 15 bigha	Above 15 bigha upto 30 bigha	Above 30 bigha upto 75 bigha	Above 75 bigha	Stall feeding	Grazing	Both	Free ranging
1	2	3	4	5	6	7	8	9	10	11	12	13	14
BHAGWANPUR-II BLOCK													
ARJUNNAGAR G.P.	44	942	1530	1537	495	43	0	0	0	376	1384	1398	1433
BAROJ G.P.	173	1027	1508	1981	666	42	0	0	0	2886	277	2162	0
BASUDEBBERIA G.P.	83	433	1159	1481	559	120	0	0	0	3116	207	482	30
GARBARI-I G.P.	775	942	621	547	60	6	0	0	0	1909	8	1035	0
GARBARI-II G.P.	20	424	987	1082	221	8	0	0	0	693	7	2042	0
ITABERIA G.P.	502	791	1303	906	157	11	1	0	0	2283	275	1113	0
JUKHIA G.P.	902	1564	1719	1175	91	14	1	0	0	3472	693	874	427
MUGBERIA G.P.	63	806	1465	903	1	0	0	0	0	1502	392	1119	225
RADHAPUR G.P.	91	1007	1611	706	111	0	0	0	0	3371	16	5	34
BHAGWANPUR-II BLOCK TOT :	**2,653**	**7,936**	**11,903**	**10,318**	**2,361**	**244**	**2**	**0**	**0**	**19,608**	**3,259**	**10,230**	**2,149**

18th ALL INDIA LIVESTOCK CENSUS, AGRICULTURE IMPLEMENTS AND MACHINERY, FISHERY STATISTICS, WEST BENGAL

Reference Date : 15.10.2007

PURBA MEDINIPUR DISTRICT

NAME OF THE GRAM PANCHAYAT	Major Occupationwise No. of Households								No. of Households using different Sources of Fodder			
	Agricul-ture	Agricul-ture labourer	Cattle & Buffalo rearing	Sheep, Goat & Pig rearing	Poultry & allied activities	Other activities related to livestock	Fisheries & allied activities	Others	Own produce	Bought from market/ other persons	Both own produce & bought	Other sources
1	15	16	17	18	19	20	21	22	23	24	25	26
BHAGWANPUR-II BLOCK												
ARJUNNAGAR G.P.	1773	1645	0	0	0	0	199	974	138	0	66	4387
BAROJ G.P.	2387	1851	0	0	1	0	19	1139	3092	511	1784	10
BASUDEBBERIA G.P.	1700	1208	0	0	0	0	164	763	2633	323	767	112
GARBARI-I G.P.	1135	1650	0	0	0	0	0	167	708	1222	1022	0
GARBARI-II G.P.	1434	1020	0	0	1	0	15	272	1102	0	1632	8
ITABERIA G.P.	2383	1101	0	0	0	0	0	187	2205	215	981	270
JUKHIA G.P.	2444	1746	0	0	0	0	31	1245	3477	522	956	511
MUGBERIA G.P.	1539	1048	0	0	2	0	79	570	1095	578	1040	525
RADHAPUR G.P.	2242	948	0	0	2	0	0	234	3137	229	20	40
BHAGWANPUR-II BLOCK TOT :	17,037	12,217	0	0	6	0	507	5,551	17,587	3,600	8,268	5,863

18th ALL INDIA LIVESTOCK CENSUS, AGRICULTURE IMPLEMENTS AND MACHINERY, FISHERY STATISTICS, WEST BENGAL

Reference Date : 15.10.2007

PURBA MEDINIPUR DISTRICT

NAME OF THE GRAM PANCHAYAT	No. of Households Availing institutional financial		Different uses of dung Householdwise (average daily kg.)				No. of Households/Khatals/Farms etc. using different Livestock							
							Livestock							
	Yes	No	Total dung produced (kg.)	Used for fuel (daily kg.)	Used for manure (daily kg.)	Used in other ways (kg.)	Cross-bred Cattle	Indi-genous Cattle	Buffalo	Sheep	Goat	Pig	Dog	Rabbit
1	27	28	29	30	31	32	33	34	35	36	37	38	39	40
BHAGWANPUR-II BLOCK														
ARJUNNAGAR G.P.	50	4541	30460	23185	3945	3330	184	4775	0	0	990	16	200	0
BAROJ G.P.	60	5137	71988	38373	26635	6980	215	5056	0	0	1320	0	587	3
BASUDEBBERIA G.P	5	3830	57750	30300	18150	9300	85	4196	0	0	378	0	0	0
GARBARI-I G.P.	5	2947	63185	25659	32436	5090	9	2073	0	0	732	0	0	4
GARBARI-II G.P.	12	2730	35139	21887	10654	2498	123	1867	1	2	403	1	25	0
ITABERIA G.P.	6	3665	34393	13477	16698	4283	450	3022	0	0	229	0	40	0
JUKHIA G.P.	18	5448	93250	49200	31300	12750	121	4919	0	21	550	0	0	0
MUGBERIA G.P.	1	3237	69100	35650	24730	8720	341	2524	0	0	374	0	0	0
RADHAPUR G.P.	1	3425	76040	37565	34140	4335	229	1983	0	1	416	1	46	0
BHAGWANPUR-II BLOCK TOT :	**153**	**34,960**	**531,305**	**275,296**	**198,688**	**57,286**	**1,757**	**30,415**	**1**	**24**	**5,392**	**18**	**898**	**7**

18th ALL INDIA LIVESTOCK CENSUS, AGRICULTURE IMPLEMENTS AND MACHINERY, FISHERY STATISTICS, WEST BENGAL

Reference Date : 15.10.2007

PURBA MEDINIPUR DISTRICT

NAME OF THE GRAM PANCHAYAT	No. of Households/Khatals/Farms etc. having Poultry or Producing Milk				No. and classification of source of data														
	Poultry Birds			Milk Producing House-hold	Household	Khatal	Goshala	Dairy	Poultry Farm	Sheep, Goat, Pig etc. Farm	Livestock Market/Hat	Poultry Hatchery	Agriculture Farm	Meat Shop				Fish Shop	Others (Fish Jetty, Harbour, Processing Centre, Fish Hatchery etc.)
	Fowl	Duck	Other Poultry Birds											Sheep	Goat	Pig	Poultry		
1	41	42	43	44	45	46	47	48	49	50	51	52	53	54	55	56	57	58	59
BHAGWANPUR-II BLOCK																			
ARJUNNAGAR G.P.	1180	789	0	1595	4591	0	0	0	0	0	0	0	0	0	0	0	0	0	0
BAROJ G.P.	3321	925	97	1206	5397	0	0	0	0	0	0	0	0	0	0	0	0	0	0
BASUDEBBERIA G.P.	448	192	0	1498	3835	0	0	0	0	0	0	0	0	0	0	0	0	0	0
GARBARI-I G.P.	1037	234	0	357	2952	0	0	0	0	0	0	0	0	0	0	0	0	0	0
GARBARI-II G.P.	1124	150	0	640	2742	0	0	0	0	0	0	0	0	0	0	0	0	0	0
ITABERIA G.P.	1207	561	0	707	3619	0	0	0	2	0	0	0	0	0	0	0	0	0	0
JUKHIA G.P.	683	255	0	1929	5466	0	0	0	0	0	0	0	0	0	0	0	0	0	0
MUGBERIA G.P.	634	390	4	1230	3238	0	0	0	0	0	0	0	0	0	0	0	0	0	0
RADHAPUR G.P.	2165	414	0	2146	3426	0	0	0	0	0	0	0	0	0	0	0	0	0	0
BHAGWANPUR-II BLOCK TOT :	**11,799**	**3,910**	**101**	**11,308**	**35,266**	**0**	**0**	**0**	**2**	**0**	**0**	**0**	**0**	**0**	**0**	**0**	**0**	**0**	**0**

18th ALL INDIA LIVESTOCK CENSUS, AGRICULTURE IMPLEMENTS AND MACHINERY, FISHERY STATISTICS, WEST BENGAL

Reference Date : 15.10.2007

PURBA MEDINIPUR DISTRICT

JERSEY CROSS-BRED CATTLE

NAME OF THE GRAM PANCHAYAT	MALE JERSEY CROSS-BRED CATTLE							FEMALE JERSEY CROSS-BRED CATTLE							Total Jersey Cross-bred Cattle (66+73)
	Under 1 year	1 to 2½ years	Over 2½ years (Major use)				Total Male Jersey Cross-bred Cattle (60+61+62+63+64+65)	Under 1 year	1 to 2½ years	Over 2½ years			Above 10 years	Total Female Jersey Cross-bred Cattle (67+68+69+70+71+72)	
			Used for Breeding only	Mainly used for Agri-culture	Mainly used for Bullock Cart	Others				In milk	Dry	Not calved once			
1	60	61	62	63	64	65	66	67	68	69	70	71	72	73	74
BHAGWANPUR-II BLOCK															
ARJUNNAGAR G.P.	17	39	0	0	0	5	61	26	47	42	34	37	0	186	247
BAROJ G.P.	12	11	0	0	0	0	23	24	31	18	12	19	0	104	127
BASUDEBBERIA G.P.	10	5	0	0	0	0	15	60	52	70	23	0	0	205	220
GARBARI-I G.P.	0	0	0	0	0	0	0	6	12	0	0	0	0	18	18
GARBARI-II G.P.	8	3	0	0	0	0	11	24	20	26	10	2	1	83	94
ITABERIA G.P.	47	59	0	0	0	0	106	96	241	111	175	2	0	625	731
JUKHIA G.P.	12	4	0	0	0	0	16	81	58	99	17	0	0	255	271
MUGBERIA G.P.	43	8	0	0	0	0	51	200	114	254	38	3	0	609	660
RADHAPUR G.P.	45	5	0	0	0	0	50	188	102	225	20	0	0	535	585
BHAGWANPUR-II BLOCK TOT :	**194**	**134**	**0**	**0**	**0**	**5**	**333**	**705**	**677**	**845**	**329**	**63**	**1**	**2,620**	**2,953**

18th ALL INDIA LIVESTOCK CENSUS, AGRICULTURE IMPLEMENTS AND MACHINERY, FISHERY STATISTICS, WEST BENGAL

Reference Date : 15.10.2007

PURBA MEDINIPUR DISTRICT

HOLSTEIN FRIESIAN CROSS-BRED CATTLE

NAME OF THE GRAM PANCHAYAT	MALE HOLSTEIN FRIESIAN CROSS-BRED CATTLE							FEMALE HOLSTEIN FRIESIAN CROSS-BRED CATTLE							Total Holstein Friesian Cross-bred Cattle (81+88)
	Under 1 year	1 to 2½ years	Over 2½ years (Major use)				Total Male Holstein Friesian Cross bred Cattle (75+76+77+78+79+80)	Under 1 year	1 to 2½ years	Over 2½ years			Above 10 years	Total Female Holstein Friesian Cross-bred Cattle (82+83+84+85+86+87)	
			Used for Breeding only	Mainly used for Agri-culture	Mainly used for Bullock Cart	Others				In milk	Dry	Not calved once			
1	75	76	77	78	79	80	81	82	83	84	85	86	87	88	89
BHAGWANPUR-II BLOCK															
ARJUNNAGAR G.P.	0	0	0	0	0	0	0	0	0	0	0	0	0	0	0
BAROJ G.P.	0	0	0	0	0	0	0	0	0	0	0	0	0	0	0
BASUDEBBERIA G.P.	0	0	0	0	0	0	0	0	0	0	0	0	0	0	0
GARBARI-I G.P.	0	0	0	0	0	0	0	0	0	0	0	0	0	0	0
GARBARI-II G.P.	1	1	0	0	0	0	2	2	1	1	2	0	0	6	8
ITABERIA G.P.	0	0	0	0	0	0	0	1	0	0	0	0	0	1	1
JUKHIA G.P.	0	0	0	0	0	0	0	0	0	0	0	0	0	0	0
MUGBERIA G.P.	0	0	0	0	0	0	0	0	0	0	0	0	0	0	0
RADHAPUR G.P.	0	0	0	0	0	0	0	0	0	0	0	0	0	0	0
BHAGWANPUR-II BLOCK TOT :	1	1	0	0	0	0	2	3	1	1	2	0	0	7	9

18th ALL INDIA LIVESTOCK CENSUS, AGRICULTURE IMPLEMENTS AND MACHINERY, FISHERY STATISTICS, WEST BENGAL

Reference Date : 15.10.2007

PURBA MEDINIPUR DISTRICT

OTHER CROSS-BRED CATTLE

NAME OF THE GRAM PANCHAYAT	MALE OTHER CROSS-BRED CATTLE							FEMALE OTHER CROSS-BRED CATTLE							Total Other Cross-bred Cattle (96+103)
	Under 1 year	1 to 2½ years	Over 2½ years (Major use)				Total Male Other Cross-bred Cattle (90+91+92+93+94+95)	Under 1 year	1 to 2½ years	Over 2½ years			Above 10 years	Total Female Other Cross-bred Cattle (97+98+99+100+101+102)	
			Used for Breeding only	Mainly used for Agri-culture	Mainly used for Bullock Cart	Others				In milk	Dry	Not calved once			
1	90	91	92	93	94	95	96	97	98	99	100	101	102	103	104
BHAGWANPUR-II BLOCK															
ARJUNNAGAR G.P.	0	0	0	0	0	0	0	0	0	0	0	0	0	0	0
BAROJ G.P.	0	0	0	0	0	0	0	0	0	0	0	0	0	0	0
BASUDEBBERIA G.P.	0	0	0	0	0	0	0	0	0	0	0	0	0	0	0
GARBARI-I G.P.	0	0	0	0	0	0	0	0	0	0	0	0	0	0	0
GARBARI-II G.P.	18	9	0	0	0	0	27	20	36	34	12	10	2	114	141
ITABERIA G.P.	0	0	0	0	0	0	0	0	0	0	0	0	0	0	0
JUKHIA G.P.	0	0	0	0	0	0	0	0	0	0	0	0	0	0	0
MUGBERIA G.P.	0	0	0	0	0	0	0	0	0	0	0	0	0	0	0
RADHAPUR G.P.	0	0	0	0	0	0	0	0	0	0	0	0	0	0	0
BHAGWANPUR-II BLOCK TOT :	18	9	0	0	0	0	27	20	36	34	12	10	2	114	141

18th ALL INDIA LIVESTOCK CENSUS, AGRICULTURE IMPLEMENTS AND MACHINERY, FISHERY STATISTICS, WEST BENGAL

Reference Date : 15.10.2007

PURBA MEDINIPUR DISTRICT

TOTAL CROSS-BRED CATTLE

NAME OF THE GRAM PANCHAYAT	TOTAL MALE CROSS-BRED CATTLE							TOTAL FEMALE CROSS-BRED CATTLE							Total Cross-bred Cattle (111+118)
	Under 1 year (60+75+90)	1 to 2½ years (61+76+91)	Over 2½ years (Major use)				Total Male Other Cross-bred Cattle (105+106+107+108+109+110)	Under 1 year (67+82+97)	1 to 2½ years (68+83+98)	Over 2½ years			Above 10 years (72+87+102)	Total Female Cross-bred Cattle (112+113+114+115+116+117)	
			Used for Breeding only (62+77+92)	Mainly used for Agriculture (63+78+93)	Mainly used for Bullock Cart (64+79+94)	Others (65+80+95)				In milk (69+84+99)	Dry (70+85+100)	Not calved once (71+86+101)			
1	105	106	107	108	109	110	111	112	113	114	115	116	117	118	119
BHAGWANPUR-II BLOCK															
ARJUNNAGAR G.P.	17	39	0	0	0	5	61	26	47	42	34	37	0	186	247
BAROJ G.P.	12	11	0	0	0	0	23	24	31	18	12	19	0	104	127
BASUDEBBERIA G.P.	10	5	0	0	0	0	15	60	52	70	23	0	0	205	220
GARBARI-I G.P.	0	0	0	0	0	0	0	6	12	0	0	0	0	18	18
GARBARI-II G.P.	27	13	0	0	0	0	40	46	57	61	24	12	3	203	243
ITABERIA G.P.	47	59	0	0	0	0	106	97	241	111	175	2	0	626	732
JUKHIA G.P.	12	4	0	0	0	0	16	81	58	99	17	0	0	255	271
MUGBERIA G.P.	43	8	0	0	0	0	51	200	114	254	38	3	0	609	660
RADHAPUR G.P.	45	5	0	0	0	0	50	188	102	225	20	0	0	535	585
BHAGWANPUR-II BLOCK TOT :	213	144	0	0	0	5	362	728	714	880	343	73	3	2,741	3,103

18th ALL INDIA LIVESTOCK CENSUS, AGRICULTURE IMPLEMENTS AND MACHINERY, FISHERY STATISTICS, WEST BENGAL

Reference Date : 15.10.2007

PURBA MEDINIPUR DISTRICT

INDIGENOUS BREED CATTLE (SAHIWAL, HARIANA, SIRI, GIR, RED SINDHI ETC.)

NAME OF THE GRAM PANCHAYAT	MALE INDIGENOUS BREED CATTLE							FEMALE INDIGENOUS BREED CATTLE							Total Indi-genous Breed Cattle (126+133)	Breedwise Breakup of Total Indigenous Breed Cattle				
	Under 1 year	1 to 3 years	Over 3 years (Major work basis)				Total Male Indigenous Breed Cattle (120+121+122+123+124+125)	Under 1 year	1 to 3 years	Over 3 years			Above 10 years	Total Female Indigenous Breed Cattle (127+128+129+130+131+132)		Total No. of Sahiwal	Total No. of Hariana	Total No. of Siri	Total No. of Gir	Total Red Sindhi & Others
			Used for Breeding only	Mainly used for Agri-culture	Mainly used for Bullock Cart	Others				In milk	Dry	Not calved once								
1	120	121	122	123	124	125	126	127	128	129	130	131	132	133	134	135	136	137	138	139
BHAGWANPUR-II BLOCK																				
ARJUNNAGAR G.P.	11	31	1	8	0	2	53	15	26	21	11	24	0	97	150	19	0	0	125	0
BAROJ G.P.	8	3	0	0	0	0	11	11	5	0	0	0	0	16	27	5	0	0	22	0
BASUDEBBERIA G.P.	6	1	0	0	0	0	7	35	95	45	4	0	0	179	186	20	0	0	36	0
GARBARI-I G.P.	0	0	0	0	0	0	0	0	0	0	0	0	0	0	0	0	0	0	0	0
GARBARI-II G.P.	12	10	0	0	0	0	22	17	21	2	5	3	0	48	70	0	0	0	70	0
ITABERIA G.P.	23	20	0	0	0	0	43	42	43	19	1	0	0	105	148	94	0	0	53	1
JUKHIA G.P.	8	0	0	0	0	0	8	42	61	57	4	0	0	164	172	47	0	0	125	0
MUGBERIA G.P.	25	1	0	0	0	0	26	111	90	125	22	4	0	352	378	194	0	0	184	0
RADHAPUR G.P.	69	7	0	0	0	0	76	51	45	117	31	0	0	244	320	87	0	0	233	0
BHAGWANPUR-II BLOCK TOT :	**162**	**73**	**1**	**8**	**0**	**2**	**246**	**324**	**386**	**386**	**78**	**31**	**0**	**1,205**	**1,451**	**466**	**0**	**0**	**848**	**1**

18th ALL INDIA LIVESTOCK CENSUS, AGRICULTURE IMPLEMENTS AND MACHINERY, FISHERY STATISTICS, WEST BENGAL

Reference Date : 15.10.2007

PURBA MEDINIPUR DISTRICT

BENGAL / NON-DESCRIPT INDIGENOUS CATTLE

NAME OF THE GRAM PANCHAYAT	MALE BENGAL / NON-DESCRIPT INDIGENOUS CATTLE							FEMALE BENGAL / NON-DESCRIPT INDIGENOUS CATTLE							Total Bengal/Non-descript Indigenous Cattle (146+153)
	Under 1 year	1 to 3 years	Over 3 years (Major work basis)				Total Male Bengal/Non-descript Indigenous Cattle (140+141+142+143+144+145)	Under 1 year	1 to 3 years	Over 3 years			Above 10 years	Total Female Bengal/Non-descript Indigenous Cattle (147+148+149+150+151+152)	
			Used for Breeding only	Mainly used for Agri-culture	Mainly used for Bullock Cart	Others				In milk	Dry	Not calved once			
1	140	141	142	143	144	145	146	147	148	149	150	151	152	153	154
BHAGWANPUR-II BLOCK															
ARJUNNAGAR G.P.	572	1697	18	300	0	61	2648	941	2542	1447	1854	1438	24	8246	10894
BAROJ G.P.	806	1284	1	253	0	0	2344	833	1389	1216	2746	1336	152	7672	10016
BASUDEBBERIA G.P.	722	201	6	42	0	0	971	1029	1161	1769	762	461	137	5319	6290
GARBARI-I G.P.	161	135	0	87	0	0	383	825	1364	700	341	21	0	3251	3634
GARBARI-II G.P.	242	300	17	78	0	0	637	441	1036	630	1058	134	106	3405	4042
ITABERIA G.P.	583	1432	0	26	0	0	2041	547	1506	687	1814	185	0	4739	6780
JUKHIA G.P.	814	223	0	38	0	0	1075	1479	1309	2409	766	366	108	6437	7512
MUGBERIA G.P.	369	66	0	4	0	0	439	933	614	1183	437	172	72	3411	3850
RADHAPUR G.P.	502	310	3	12	0	0	827	766	960	1200	635	144	9	3714	4541
BHAGWANPUR-II BLOCK TOT :	4,771	5,648	45	840	0	61	11,365	7,794	11,881	11,241	10,413	4,257	608	46,194	57,559

Reference Date : 15.10.2007

PURBA MEDINIPUR DISTRICT

TOTAL INDIGENOUS CATTLE

NAME OF THE GRAM PANCHAYAT	TOTAL MALE INDIGENOUS CATTLE							TOTAL FEMALE INDIGENOUS CATTLE							Total Indigenous Cattle (161+168)
	Under 1 year (120+140)	1 to 3 years (121+141)	Over 3 years (Major work basis)				Total Male Indigenous Cattle (155+156+157+158+159+160)	Under 1 year (127+147)	1 to 3 years (128+148)	Over 3 years			Above 10 years (132+152)	Total Female Indigenous Cattle (162+163+164+165+166+167)	
			Used for Breeding only (122+142)	Mainly used for Agri-culture (123+143)	Mainly used for Bullock Cart (124+144)	Others (125+145)				In milk (129+149)	Dry (130+150)	Not calved once (131+151)			
1	155	156	157	158	159	160	161	162	163	164	165	166	167	168	169
BHAGWANPUR-II BLOCK															
ARJUNNAGAR G.P.	583	1728	19	308	0	63	2701	956	2568	1468	1865	1462	24	8343	11044
BAROJ G.P.	814	1287	1	253	0	0	2355	844	1394	1216	2746	1336	152	7688	10043
BASUDEBBERIA G.P.	728	202	6	42	0	0	978	1064	1256	1814	766	461	137	5498	6476
GARBARI-I G.P.	161	135	0	87	0	0	383	825	1364	700	341	21	0	3251	3634
GARBARI-II G.P.	254	310	17	78	0	0	659	458	1057	632	1063	137	106	3453	4112
ITABERIA G.P.	606	1452	0	26	0	0	2084	589	1549	706	1815	185	0	4844	6928
JUKHIA G.P.	822	223	0	38	0	0	1083	1521	1370	2466	770	366	108	6601	7684
MUGBERIA G.P.	394	67	0	4	0	0	465	1044	704	1308	459	176	72	3763	4228
RADHAPUR G.P.	571	317	3	12	0	0	903	817	1005	1317	666	144	9	3958	4861
BHAGWANPUR-II BLOCK TOT :	**4,933**	**5,721**	**46**	**848**	**0**	**63**	**11,611**	**8,118**	**12,267**	**11,627**	**10,491**	**4,288**	**608**	**47,399**	**59,010**

18th ALL INDIA LIVESTOCK CENSUS, AGRICULTURE IMPLEMENTS AND MACHINERY, FISHERY STATISTICS, WEST BENGAL

Reference Date : 15.10.2007

PURBA MEDINIPUR DISTRICT

INDIGENOUS BREED BUFFALO (MURRAH ETC.)

NAME OF THE GRAM PANCHAYAT	MALE INDIGENOUS BREED BUFFALO (MURRAH ETC.)							MALE INDIGENOUS BREED BUFFALO (MURRAH ETC.)							Total Indigenous Breed Buffalo (176+183)
	Under 1 year	1 to 3 years	Over 3 years (Major work basis)				Total Male Indigenous Breed Buffalo (170+171+172+173+174+175)	Under 1 year	1 to 3 years	Over 3 years			Above 10 years	Total Female Indigenous Breed Buffalo (177+178+179+180+181+182)	
			Used for Breeding only	Mainly used for Agri-culture	Mainly used for Bullock Cart	Others				In milk	Dry	Not calved once			
1	170	171	172	173	174	175	176	177	178	179	180	181	182	183	184
BHAGWANPUR-II BLOCK															
ARJUNNAGAR G.P.	0	0	0	0	0	0	0	0	0	0	0	0	0	0	0
BAROJ G.P.	0	0	0	0	0	0	0	0	0	0	0	0	0	0	0
BASUDEBBERIA G.P.	0	0	0	0	0	0	0	0	0	0	0	0	0	0	0
GARBARI-I G.P.	0	0	0	0	0	0	0	0	0	0	0	0	0	0	0
GARBARI-II G.P.	1	0	0	0	0	0	1	0	1	1	0	0	0	2	3
ITABERIA G.P.	0	0	0	0	0	0	0	0	0	0	0	0	0	0	0
JUKHIA G.P.	0	0	0	0	0	0	0	0	0	0	0	0	0	0	0
MUGBERIA G.P.	0	0	0	0	0	0	0	0	0	0	0	0	0	0	0
RADHAPUR G.P.	0	0	0	0	0	0	0	0	0	0	0	0	0	0	0
BHAGWANPUR-II BLOCK TOT :	1	0	0	0	0	0	1	0	1	1	0	0	0	2	3

18th ALL INDIA LIVESTOCK CENSUS, AGRICULTURE IMPLEMENTS AND MACHINERY, FISHERY STATISTICS, WEST BENGAL

Reference Date : 15.10.2007

PURBA MEDINIPUR DISTRICT

NON-DESCRIPT BUFFALO

NAME OF THE GRAM PANCHAYAT	MALE NON-DESCRIPT BUFFALO							FEMALE NON-DESCRIPT BUFFALO							Total Non-descript Buffalo (191+198)
	Under 1 year	1 to 3 years	Over 3 years (Major work basis)				Total Male Non-descript Buffalo (185+186+187+188+189+190)	Under 1 year	1 to 3 years	Over 3 years			Above 10 years	Total Female Non-descript Buffalo (192+193+194+195+196+197)	
			Used for Breeding only	Mainly used for Agri-culture	Mainly used for Bullock Cart	Others				In milk	Dry	Not calved once			
1	185	186	187	188	189	190	191	192	193	194	195	196	197	198	199
BHAGWANPUR-II BLOCK															
ARJUNNAGAR G.P.	0	0	0	0	0	0	0	0	0	0	0	0	0	0	0
BAROJ G.P.	0	0	0	0	0	0	0	0	0	0	0	0	0	0	0
BASUDEBBERIA G.P.	0	0	0	0	0	0	0	0	0	0	0	0	0	0	0
GARBARI-I G.P.	0	0	0	0	0	0	0	0	0	0	0	0	0	0	0
GARBARI-II G.P.	0	0	0	0	0	0	0	0	0	0	0	0	0	0	0
ITABERIA G.P.	0	0	0	0	0	0	0	0	0	0	0	0	0	0	0
JUKHIA G.P.	0	0	0	0	0	0	0	0	0	0	0	0	0	0	0
MUGBERIA G.P.	0	0	0	0	0	0	0	0	0	0	0	0	0	0	0
RADHAPUR G.P.	0	0	0	0	0	0	0	0	0	0	0	0	0	0	0
BHAGWANPUR-II BLOCK TOT :	**0**	**0**	**0**	**0**	**0**	**0**	**0**	**0**	**0**	**0**	**0**	**0**	**0**	**0**	**0**

18th ALL INDIA LIVESTOCK CENSUS, AGRICULTURE IMPLEMENTS AND MACHINERY, FISHERY STATISTICS, WEST BENGAL

Reference Date : 15.10.2007

PURBA MEDINIPUR DISTRICT

TOTAL BUFFALO

NAME OF THE GRAM PANCHAYAT	TOTAL MALE BUFFALO							TOTAL FEMALE BUFFALO							Total Buffalo (206+ 213)	Total Yak	Total Mithun
	Under 1 year (170+ 185)	1 to 3 years (171+ 186)	Over 3 years (Major work basis)				Total Male Buffalo (176+ 191)	Under 1 year (177+ 192)	1 to 3 years (178+ 193)	Over 3 years			Above 10 years (182+ 197)	Total Female Buffalo (183+ 198)			
			Used for Breeding only (172+ 187)	Mainly used for Agri-culture (173+ 188)	Mainly used for Bullock Cart (174+ 189)	Others (175+ 190)				In milk (179+ 194)	Dry (180+ 195)	Not calved once (181+ 196)					
1	200	201	202	203	204	205	206	207	208	209	210	211	212	213	214	215	216
BHAGWANPUR-II BLOCK																	
ARJUNNAGAR G.P.	0	0	0	0	0	0	0	0	0	0	0	0	0	0	0	0	0
BAROJ G.P.	0	0	0	0	0	0	0	0	0	0	0	0	0	0	0	0	0
BASUDEBBERIA G.P.	0	0	0	0	0	0	0	0	0	0	0	0	0	0	0	0	0
GARBARI-I G.P.	0	0	0	0	0	0	0	0	0	0	0	0	0	0	0	0	0
GARBARI-II G.P.	1	0	0	0	0	0	1	0	1	1	0	0	0	2	3	0	0
ITABERIA G.P.	0	0	0	0	0	0	0	0	0	0	0	0	0	0	0	0	0
JUKHIA G.P.	0	0	0	0	0	0	0	0	0	0	0	0	0	0	0	0	0
MUGBERIA G.P.	0	0	0	0	0	0	0	0	0	0	0	0	0	0	0	0	0
RADHAPUR G.P.	0	0	0	0	0	0	0	0	0	0	0	0	0	0	0	0	0
BHAGWANPUR-II BLOCK TOT :	**1**	**0**	**0**	**0**	**0**	**0**	**1**	**0**	**1**	**1**	**0**	**0**	**0**	**2**	**3**	**0**	**0**

18th ALL INDIA LIVESTOCK CENSUS, AGRICULTURE IMPLEMENTS AND MACHINERY, FISHERY STATISTICS, WEST BENGAL

Reference Date : 15.10.2007

PURBA MEDINIPUR DISTRICT

SHEEP

NAME OF THE GRAM PANCHAYAT	Utilisation of Milk (Daily Kg.) by the Milk Producer					CROSS-BRED SHEEP							GAROLE BREED INDIGENOUS SHEEP						
	Consumed as fluid milk by the producer household (Daily Kg.)	Sold as fluid milk (Daily Kg.)			Converted into milk products (Daily Kg.)	MALE			FEMALE			Total Cross-bred Sheep	MALE			FEMALE			Total Garole Breed Indi-genous Sheep
		Direct to Con-sumer	Through Cooper-ative	To Middle man		Upto 6 months	6 months & above	Total Male (222+ 223)	Upto 6 months	6 months & above	Total Female (225+ 226)	(224+ 227)	Upto 6 months	6 months & above	Total Male (229+ 230)	Upto 6 months	6 months & above	Total Female (232+ 233)	(231+ 234)
1	217	218	219	220	221	222	223	224	225	226	227	228	229	230	231	232	233	234	235
BHAGWANPUR-II BLOCK																			
ARJUNNAGAR G.P.	1513	1255	0	1487	484	0	0	0	0	0	0	0	0	0	0	0	0	0	0
BAROJ G.P.	1246	806	0	613	215	0	0	0	0	0	0	0	0	0	0	0	0	0	0
BASUDEBBERIA G.P.	3268	3510	0	1095	170	0	0	0	0	0	0	0	0	0	0	0	0	0	0
GARBARI-I G.P.	521	447	0	185	19	0	0	0	0	0	0	0	0	0	0	0	0	0	0
GARBARI-II G.P.	834	583	0	1	24	0	0	0	0	0	0	0	0	0	0	0	0	0	0
ITABERIA G.P.	545	451	0	427	35	0	0	0	0	0	0	0	0	0	0	0	0	0	0
JUKHIA G.P.	3758	2128	0	1820	620	0	0	0	0	0	0	0	0	0	0	0	0	0	0
MUGBERIA G.P.	2247	1518	0	1100	400	0	0	0	0	0	0	0	0	0	0	0	0	0	0
RADHAPUR G.P.	1734	1533	0	1404	413	0	0	0	0	0	0	0	0	0	0	0	0	0	0
BHAGWANPUR-II BLOCK TOT :	15,666	12,231	0	8,132	2,380	0	0	0	0	0	0	0	0	0	0	0	0	0	0

18th ALL INDIA LIVESTOCK CENSUS, AGRICULTURE IMPLEMENTS AND MACHINERY, FISHERY STATISTICS, WEST BENGAL

Reference Date : 15.10.2007

PURBA MEDINIPUR DISTRICT

SHEEP

NAME OF THE GRAM PANCHAYAT	BANAPALA BREED INDIGENOUS SHEEP							OTHER BREED INDIGENOUS SHEEP (CHOTTANAGPURI, SHAHABADI ETC.)							Total Sheep (228+235+242+249)
	MALE			FEMALE			Total Banapala Breed Indigenous Sheep (238+241)	MALE			FEMALE			Total Other Breed Indigenous Sheep (245+248)	
	Upto 6 months	6 months & above	Total Male (236+237)	Upto 6 months	6 months & above	Total Female (239+240)		Upto 6 months	6 months & above	Total Male (243+244)	Upto 6 months	6 months & above	Total Female (246+247)		
1	236	237	238	239	240	241	242	243	244	245	246	247	248	249	250
BHAGWANPUR-II BLOCK															
ARJUNNAGAR G.P.	0	0	0	0	0	0	0	0	0	0	0	0	0	0	0
BAROJ G.P.	0	0	0	0	0	0	0	4	8	12	7	11	18	30	30
BASUDEBBERIA G.P.	0	0	0	0	0	0	0	0	0	0	0	0	0	0	0
GARBARI-I G.P.	0	0	0	0	0	0	0	0	0	0	0	0	0	0	0
GARBARI-Ii G.P.	0	0	0	0	0	0	0	0	0	0	0	0	0	0	0
ITABERIA G.P.	0	0	0	0	0	0	0	0	0	0	0	0	0	0	0
JUKHIA G.P.	28	0	28	30	31	61	89	0	0	0	0	0	0	0	89
MUGBERIA G.P.	0	0	0	0	0	0	0	0	0	0	0	0	0	0	0
RADHAPUR G.P.	0	0	0	0	0	0	0	1	1	2	1	3	4	6	6
BHAGWANPUR-II BLOCK TOT :	**28**	**0**	**28**	**30**	**31**	**61**	**89**	**5**	**9**	**14**	**8**	**14**	**22**	**36**	**125**

18th ALL INDIA LIVESTOCK CENSUS, AGRICULTURE IMPLEMENTS AND MACHINERY, FISHERY STATISTICS, WEST BENGAL

Reference Date : 15.10.2007

PURBA MEDINIPUR DISTRICT

GOAT

NAME OF THE GRAM PANCHAYAT	BENGAL BREED INDIGENOUS GOAT (BLACK, WHITE, BROWN ETC.)							JAMUNAPARI BREED INDIGENOUS GOAT						
	MALE			FEMALE			Total Bengal Breed Indigenous Goat (253+256)	MALE			FEMALE			Total Jamunapari Breed Indigenous Goat (260+263)
	Under 1 year	1 year & above	Total Male (251+252)	Under 1 year	1 year & above	Total Female (254+255)		Under 1 year	1 year & above	Total Male (258+259)	Under 1 year	1 year & above	Total Female (261+262)	
1	251	252	253	254	255	256	257	258	259	260	261	262	263	264
BHAGWANPUR-II BLOCK														
ARJUNNAGAR G.P.	219	155	374	178	252	430	804	0	0	0	0	0	0	0
BAROJ G.P.	520	448	968	803	1461	2264	3232	0	0	0	0	0	0	0
BASUDEBBERIA G.P	486	539	1025	575	854	1429	2454	0	0	0	0	0	0	0
GARBARI-I G.P.	122	123	245	305	627	932	1177	0	0	0	0	0	0	0
GARBARI-II G.P.	198	90	288	299	476	775	1063	0	0	0	0	0	0	0
ITABERIA G.P.	79	131	210	63	410	473	683	0	0	0	0	0	0	0
JUKHIA G.P.	687	483	1170	712	809	1521	2691	0	0	0	0	0	0	0
MUGBERIA G.P.	407	220	627	461	533	994	1621	0	0	0	0	0	0	0
RADHAPUR G.P.	338	310	648	427	437	864	1512	0	0	0	0	0	0	0
BHAGWANPUR-II BLOCK TOT :	**3,056**	**2,499**	**5,555**	**3,823**	**5,859**	**9,682**	**15,237**	**0**	**0**	**0**	**0**	**0**	**0**	**0**

18th ALL INDIA LIVESTOCK CENSUS, AGRICULTURE IMPLEMENTS AND MACHINERY, FISHERY STATISTICS, WEST BENGAL

Reference Date : 15.10.2007

PURBA MEDINIPUR DISTRICT

GOAT AND HORSE

NAME OF THE GRAM PANCHAYAT	OTHER BREED INDIGENOUS GOAT (SIROHI, BARBARI, JHAKRANA ETC.)							Total Goat (257+264 +271)	MALE				FEMALE			Total Horse (276+279)
	MALE			FEMALE			Total Other Breed Indigenous Goat (267+270)		Under 3 years	3 years & above		Total Male (273+274 +275)	Under 3 years	3 years & above	Total Female (277+278)	
	Under 1 year	1 year & above	Total Male (265+266)	Under 1 year	1 year & above	Total Female (268+269)				Used for Cart	Used for Sports					
1	265	266	267	268	269	270	271	272	273	274	275	276	277	278	279	280
BHAGWANPUR-II BLOCK																
ARJUNNAGAR G.P.	0	0	0	0	0	0	0	804	0	0	0	0	0	0	0	0
BAROJ G.P.	0	0	0	0	0	0	0	3232	0	0	0	0	0	0	0	0
BASUDEBBERIA G.P.	0	0	0	0	0	0	0	2454	0	0	0	0	0	0	0	0
GARBARI-I G.P.	0	0	0	0	0	0	0	1177	0	0	0	0	0	0	0	0
GARBARI-II G.P.	0	0	0	0	0	0	0	1063	0	0	0	0	0	0	0	0
ITABERIA G.P.	0	0	0	0	0	0	0	683	0	0	0	0	0	0	0	0
JUKHIA G.P.	0	0	0	0	0	0	0	2691	0	0	0	0	0	0	0	0
MUGBERIA G.P.	0	0	0	0	0	0	0	1621	0	0	0	0	0	0	0	0
RADHAPUR G.P.	0	0	0	0	0	0	0	1512	0	0	0	0	0	0	0	0
BHAGWANPUR-II BLOCK TOT :	0	0	0	0	0	0	0	15,237	0	0	0	0	0	0	0	0

18th ALL INDIA LIVESTOCK CENSUS, AGRICULTURE IMPLEMENTS AND MACHINERY, FISHERY STATISTICS, WEST BENGAL

Reference Date : 15.10.2007

PURBA MEDINIPUR DISTRICT

PONNY, MULE, DONKEY AND CAMEL

NAME OF THE GRAM PANCHAYAT	MALE				FEMALE			Total Ponny (284+ 287)	MULE			DONKEY			CAMEL		
	Under 3 years	3 years & above		Total Male (281+ 282 +283)	Under 3 years	3 years & above	Total Female (285+ 286)		Under 3 years	3 years & above	Total Mule (289+ 290)	Under 3 years	3 years & above	Total Donkey (292+ 293)	Under 3 years	3 years & above	Total Camel (295+ 296)
		Used for Cart	Used for Sports														
1	281	282	283	284	285	286	287	288	289	290	291	292	293	294	295	296	297
BHAGWANPUR-II BLOCK																	
ARJUNNAGAR G.P.	0	0	0	0	0	0	0	0	0	0	0	0	0	0	0	0	0
BAROJ G.P.	0	0	0	0	0	0	0	0	0	0	0	0	0	0	0	0	0
BASUDEBBERIA G.P.	0	0	0	0	0	0	0	0	0	0	0	0	0	0	0	0	0
GARBARI-I G.P.	0	0	0	0	0	0	0	0	0	0	0	0	0	0	0	0	0
GARBARI-II G.P.	0	0	0	0	0	0	0	0	0	0	0	0	0	0	0	0	0
ITABERIA G.P.	0	0	0	0	0	0	0	0	0	0	0	0	0	0	0	0	0
JUKHIA G.P.	0	0	0	0	0	0	0	0	0	0	0	0	0	0	0	0	0
MUGBERIA G.P.	0	0	0	0	0	0	0	0	0	0	0	0	0	0	0	0	0
RADHAPUR G.P.	0	0	0	0	0	0	0	0	0	0	0	0	0	0	0	0	0
BHAGWANPUR-II BLOCK TOT :	0	0	0	0	0	0	0	0	0	0	0	0	0	0	0	0	0

18th ALL INDIA LIVESTOCK CENSUS, AGRICULTURE IMPLEMENTS AND MACHINERY, FISHERY STATISTICS, WEST BENGAL

Reference Date : 15.10.2007

PURBA MEDINIPUR DISTRICT

PIG

NAME OF THE GRAM PANCHAYAT	CROSS-BRED PIG							GHOONGRU BREED INDIGENOUS PIG						
	MALE			FEMALE			Total Cross-bred Pig (300+303)	MALE			FEMALE			Total Ghoongru Breed Indigenous Pig (307+310)
	Below 6 months	6 months & above	Total Male (298+299)	Below 6 months	6 months & above	Total Female (301+302)		Below 6 months	6 months & above	Total Male (305+306)	Below 6 months	6 months & above	Total Female (308+309)	
1	298	299	300	301	302	303	304	305	306	307	308	309	310	311
BHAGWANPUR-II BLOCK														
ARJUNNAGAR G.P.	0	0	0	0	0	0	0	6	3	9	0	6	6	15
BAROJ G.P.	0	0	0	0	0	0	0	0	0	0	0	0	0	0
BASUDEBBERIA G.P.	0	0	0	0	0	0	0	0	0	0	0	0	0	0
GARBARI-I G.P.	0	0	0	0	0	0	0	0	0	0	0	0	0	0
GARBARI-II G.P.	0	0	0	0	0	0	0	0	0	0	0	0	0	0
ITABERIA G.P.	0	0	0	0	0	0	0	0	0	0	0	0	0	0
JUKHIA G.P.	0	0	0	0	0	0	0	0	0	0	0	0	0	0
MUGBERIA G.P.	0	0	0	0	0	0	0	0	0	0	0	0	0	0
RADHAPUR G.P.	0	0	0	0	0	0	0	0	0	0	0	0	0	0
BHAGWANPUR-II BLOCK TOT :	0	0	0	0	0	0	0	6	3	9	0	6	6	15

18th ALL INDIA LIVESTOCK CENSUS, AGRICULTURE IMPLEMENTS AND MACHINERY, FISHERY STATISTICS, WEST BENGAL

Reference Date : 15.10.2007

PURBA MEDINIPUR DISTRICT

PIG, DOG AND RABBIT

NAME OF THE GRAM PANCHAYAT	OTHER INDIGENOUS PIG							Total Pig (304+ 311+ 318)	PET DOG			OTHER (STREET) DOG			Total Dog (322+ 325)	RABBIT		
	MALE			FEMALE			Total Other Indi-genous Pig (314+ 317)		Male	Female	Total Pet Dog (320+ 321)	Male	Female	Total Other Dog (323+ 324)		Male	Female	Total Rabbit (327+ 328)
	Below 6 months	6 months & above	Total Male (312+ 313)	Below 6 months	6 months & above	Total Female (315+ 316)												
1	312	313	314	315	316	317	318	319	320	321	322	323	324	325	326	327	328	329
BHAGWANPUR-II BLOCK																		
ARJUNNAGAR G.P.	6	3	9	0	6	6	15	30	14	15	29	22	17	39	68	0	0	0
BAROJ G.P.	0	0	0	0	0	0	0	0	299	398	697	131	198	329	1026	3	2	5
BASUDEBBERIA G.P.	0	0	0	0	0	0	0	0	33	11	44	112	97	209	253	0	0	0
GARBARI-I G.P.	0	0	0	0	0	0	0	0	9	4	13	46	65	111	124	0	0	0
GARBARI-II G.P.	0	0	0	0	1	1	1	1	40	25	65	63	52	115	180	0	0	0
ITABERIA G.P.	0	0	0	0	0	0	0	0	12	1	13	88	97	185	198	0	0	0
JUKHIA G.P.	0	0	0	0	0	0	0	0	5	4	9	9	12	21	30	0	0	0
MUGBERIA G.P.	0	0	0	0	0	0	0	0	7	2	9	0	0	0	9	0	0	0
RADHAPUR G.P.	2	1	3	2	1	3	6	6	46	15	61	138	169	307	368	0	0	0
BHAGWANPUR-II BLOCK TOT :	8	4	12	2	8	10	22	37	465	475	940	609	707	1,316	2,256	3	2	5

18th ALL INDIA LIVESTOCK CENSUS, AGRICULTURE IMPLEMENTS AND MACHINERY, FISHERY STATISTICS, WEST BENGAL

Reference Date : 15.10.2007

PURBA MEDINIPUR DISTRICT

FOWL (COCK, HEN, CHICKEN)

NAME OF THE GRAM PANCHAYAT	FOWL (COCK, HEN, CHICKEN) (MALE+FEMALE)															
	COCK (5 months & above)					HEN (5 months & above)					DESHI CHICKEN (Below 5 months)					
	Deshi Aseel	Deshi Others	Improved White	Improved Coloured	Total Cock (330+331+332+333)	Deshi Aseel	Deshi Others	Improved White	Improved Coloured	Total Hen (335+336+337+338)	Aseel for Egg	Other for Egg	Total (340+341)	Aseel for Meat	Other for Meat	Total Deshi Chicken (343+344)
1	330	331	332	333	334	335	336	337	338	339	340	341	342	343	344	345
BHAGWANPUR-II BLOCK																
ARJUNNAGAR G.P.	478	557	13	230	1278	421	1032	0	377	1830	395	678	1073	102	372	474
BAROJ G.P.	0	3594	0	0	3594	0	6113	0	0	6113	0	4706	4706	0	2406	2406
BASUDEBBERIA G.P.	0	1091	0	1125	2216	0	2368	0	2363	4731	0	698	698	0	0	0
GARBARI-I G.P.	0	367	0	0	367	0	1259	0	0	1259	0	1309	1309	0	111	111
GARBARI-II G.P.	0	181	0	8	189	0	3091	8	0	3099	0	2743	2743	0	22	22
ITABERIA G.P.	9	63	0	0	72	0	3627	0	1	3628	0	617	617	0	9	9
JUKHIA G.P.	0	942	0	1213	2155	0	1771	0	2047	3818	0	1565	1565	0	192	192
MUGBERIA G.P.	0	1091	300	277	1668	0	1745	250	418	2413	0	1261	1261	0	708	708
RADHAPUR G.P.	0	769	0	0	769	0	6081	0	0	6081	0	4162	4162	0	1890	1890
BHAGWANPUR-II BLOCK TOT :	**487**	**8,655**	**313**	**2,853**	**12,308**	**421**	**27,087**	**258**	**5,206**	**32,972**	**395**	**17,739**	**18,134**	**102**	**5,710**	**5,812**

18th ALL INDIA LIVESTOCK CENSUS, AGRICULTURE IMPLEMENTS AND MACHINERY, FISHERY STATISTICS, WEST BENGAL

Reference Date : 15.10.2007

PURBA MEDINIPUR DISTRICT

FOWL (COCK, HEN, CHICKEN) AND DRAKE, DUCK

NAME OF THE GRAM PANCHAYAT	FOWL (COCK, HEN, CHICKEN) (MALE+FEMALE)							DRAKE, DUCK (MALE+FEMALE)					
	IMPROVED CHICKEN (Below 5 months)						Total Fowl	Drake (6 months & above)			Duck (6 months & above)		
	White for Egg	Coloured for Egg	Total (346+347)	White for Meat	Coloured for Meat	Total Improved Chicken (349+350)	(334+339+342+345+348+351)	Deshi	Improved	Total Drake (353+354)	Deshi	Improved	Total Duck (356+357)
1	346	347	348	349	350	351	352	353	354	355	356	357	358
BHAGWANPUR-II BLOCK													
ARJUNNAGAR G.P.	52	299	351	3373	197	3570	8576	539	73	612	228	38	266
BAROJ G.P.	0	90	90	900	402	1302	18211	615	0	615	1824	0	1824
BASUDEBBERIA G.P.	0	60	60	8700	0	8700	16405	442	0	442	1304	0	1304
GARBARI-I G.P.	0	0	0	500	0	500	3546	52	0	52	248	0	248
GARBARI-II G.P.	0	0	0	8600	500	9100	15153	18	5	23	411	3	414
ITABERIA G.P.	2	67	69	550	12	562	4957	28	0	28	1579	0	1579
JUKHIA G.P.	0	15	15	6950	0	6950	14695	459	0	459	1708	0	1708
MUGBERIA G.P.	0	348	348	1550	122	1672	8070	650	0	650	1246	0	1246
RADHAPUR G.P.	0	0	0	700	0	700	13602	83	0	83	1509	0	1509
BHAGWANPUR-II BLOCK TOT :	**54**	**879**	**933**	**31,823**	**1,233**	**33,056**	**103,215**	**2,886**	**78**	**2,964**	**10,057**	**41**	**10,098**

18th ALL INDIA LIVESTOCK CENSUS, AGRICULTURE IMPLEMENTS AND MACHINERY, FISHERY STATISTICS, WEST BENGAL

Reference Date : 15.10.2007

PURBA MEDINIPUR DISTRICT

DUCK, TURKEY

NAME OF THE GRAM PANCHAYAT	DUCKLING (MALE+FEMALE)							TURKEY			Quail	Other Poultry Birds	Total Poultry Birds (352+365+368+369+370)
	DUCKLING (Belows 6 month)						Total Duck (355+358+361+364)	Male	Female	Total Turkey (366+367)			
	Deshi for Egg	Deshi for Meat	Total Deshi Duckling (359+360)	Improved for Egg	Improved for Meat	Total Improved Duckling (362+363)							
1	359	360	361	362	363	364	365	366	367	368	369	370	371
BHAGWANPUR-II BLOCK													
ARJUNNAGAR G.P.	148	75	223	30	16	46	1147	0	0	0	0	0	9723
BAROJ G.P.	926	318	1244	0	0	0	3683	0	0	0	0	0	21894
BASUDEBBERIA G.P.	34	0	34	0	0	0	1780	0	0	0	0	0	18185
GARBARI-I G.P.	362	0	362	0	0	0	662	0	0	0	0	0	4208
GARBARI-II G.P.	52	5	57	0	0	0	494	0	0	0	0	0	15647
ITABERIA G.P.	33	0	33	15	0	15	1655	0	0	0	0	0	6612
JUKHIA G.P.	23	0	23	0	0	0	2190	0	0	0	0	0	16885
MUGBERIA G.P.	496	5	501	13	0	13	2410	0	0	0	0	0	10480
RADHAPUR G.P.	1258	235	1493	0	0	0	3085	0	0	0	0	0	16687
BHAGWANPUR-II BLOCK TOT :	3,332	638	3,970	58	16	74	17,106	0	0	0	0	0	120,321

18th ALL INDIA LIVESTOCK CENSUS, AGRICULTURE IMPLEMENTS AND MACHINERY, FISHERY STATISTICS, WEST BENGAL

Reference Date : 15.10.2007

PURBA MEDINIPUR DISTRICT

AGRICULTURAL IMPLEMENTS AND MACHINERY

NAME OF THE GRAM PANCHAYAT	ANIMAL OPERATED IMPLEMENTS														
	No. of Wooden Plough					No. of Steel Plough					No. of Cultivator				
	Utilised more than 100 days/ year	Utilised between 50 to 100 days/ year	Utilised less than 50 days/ year	Not Utilised	Total (372+373+ 374+375)	Utilised more than 100 days/ year	Utilised between 50 to 100 days/ year	Utilised less than 50 days/ year	Not Utilised	Total (377+378+ 379+380)	Utilised more than 100 days/ year	Utilised between 50 to 100 days/ year	Utilised less than 50 days/ year	Not Utilised	Total (382+383+ 384+385)
1	372	373	374	375	376	377	378	379	380	381	382	383	384	385	386
BHAGWANPUR-II BLOCK															
ARJUNNAGAR G.P.	0	0	342	187	529	0	0	0	0	0	0	0	0	0	0
BAROJ G.P.	0	0	273	201	474	0	28	7	0	35	0	0	0	0	0
BASUDEBBERIA G.P.	0	1	29	0	30	0	0	0	0	0	0	0	0	0	0
GARBARI-I G P.	0	0	197	0	197	0	0	0	0	0	0	0	0	0	0
GARBARI-II G.P.	0	0	99	110	209	0	0	0	0	0	0	0	0	0	0
ITABERIA G.P.	0	0	36	3	39	0	0	0	0	0	0	0	0	0	0
JUKHIA G.P.	0	0	24	0	24	0	0	0	0	0	0	0	0	0	0
MUGBERIA G.P.	0	0	9	0	9	0	0	0	0	0	0	0	0	0	0
RADHAPUR G.P.	0	78	49	0	127	0	0	0	0	0	0	0	0	0	0
BHAGWANPUR-II BLOCK TOT :	**0**	**79**	**1,058**	**501**	**1,638**	**0**	**28**	**7**	**0**	**35**	**0**	**0**	**0**	**0**	**0**

18th ALL INDIA LIVESTOCK CENSUS, AGRICULTURE IMPLEMENTS AND MACHINERY, FISHERY STATISTICS, WEST BENGAL

Reference Date : 15.10.2007

PURBA MEDINIPUR DISTRICT

AGRICULTURAL IMPLEMENTS AND MACHINERY

NAME OF THE GRAM PANCHAYAT	ANIMAL OPERATED IMPLEMENTS														
	No. of Disc Harrow					No. of Seed-cum-Fertiliser Drill					No. of Leveller				
	Utilised more than 100 days/ year	Utilised between 50 to 100 days/ year	Utilised less than 50 days/ year	Not Utilised	Total (387+388+ 389+390)	Utilised more than 100 days/ year	Utilised between 50 to 100 days/ year	Utilised less than 50 days/ year	Not Utilised	Total (392+393+ 394+395)	Utilised more than 100 days/ year	Utilised between 50 to 100 days/ year	Utilised less than 50 days/ year	Not Utilised	Total (397+398+ 399+400)
1	387	388	389	390	391	392	393	394	395	396	397	398	399	400	401
BHAGWANPUR-II BLOCK															
ARJUNNAGAR G.P.	0	0	0	0	0	0	0	0	0	0	0	0	579	175	754
BAROJ G.P.	0	0	0	0	0	0	0	0	0	0	0	14	907	7	928
BASUDEBBERIA G.P.	0	0	0	0	0	0	0	0	0	0	0	4	41	1	46
GARBARI-I G.P.	0	0	0	0	0	0	0	0	0	0	0	0	423	0	423
GARBARI-II G.P.	0	0	0	0	0	0	0	0	0	0	0	0	480	8	488
ITABERIA G.P.	0	0	0	0	0	0	0	0	0	0	0	0	53	0	53
JUKHIA G.P.	0	0	0	0	0	0	0	0	0	0	0	0	81	0	81
MUGBERIA G.P.	0	0	0	0	0	0	0	0	0	0	0	0	17	0	17
RADHAPUR G.P.	0	0	0	0	0	0	0	0	0	0	67	569	167	0	803
BHAGWANPUR-II BLOCK TOT :	0	0	0	0	0	0	0	0	0	0	67	587	2,748	191	3,593

Reference Date : 15.10.2007

PURBA MEDINIPUR DISTRICT

AGRICULTURAL IMPLEMENTS AND MACHINERY

NAME OF THE GRAM PANCHAYAT	ANIMAL OPERATED IMPLEMENTS														
	No. of Wet Land Puddler					No. of Sugarcane Crusher					No. of Animal Cart				
	Utilised more than 100 days/ year	Utilised between 50 to 100 days/ year	Utilised less than 50 days/ year	Not Utilised	Total (402+403+ 404+405)	Utilised more than 100 days/ year	Utilised between 50 to 100 days/ year	Utilised less than 50 days/ year	Not Utilised	Total (407+408+ 409+410)	Utilised more than 100 days/ year	Utilised between 50 to 100 days/ year	Utilised less than 50 days/ year	Not Utilised	Total (412+413+ 414+415)
1	402	403	404	405	406	407	408	409	410	411	412	413	414	415	416
BHAGWANPUR-II BLOCK															
ARJUNNAGAR G.P.	0	0	0	0	0	0	0	0	0	0	0	0	0	0	0
BAROJ G.P.	0	0	0	0	0	9	1	1	0	11	0	0	0	0	0
BASUDEBBERIA G.P.	0	0	0	0	0	0	0	0	0	0	0	0	0	0	0
GARBARI-I G.P.	0	0	0	0	0	0	0	0	0	0	0	0	0	0	0
GARBARI-II G.P.	0	0	0	0	0	0	0	0	0	0	0	0	0	0	0
ITABERIA G.P.	0	0	0	0	0	0	0	0	0	0	0	0	0	0	0
JUKHIA G.P.	0	0	0	0	0	0	0	0	0	0	0	0	0	0	0
MUGBERIA G.P.	0	0	0	0	0	0	2	0	0	2	0	0	0	0	0
RADHAPUR G.P.	0	0	0	0	0	0	0	0	0	0	0	0	0	0	0
BHAGWANPUR-II BLOCK TOT :	**0**	**0**	**0**	**0**	**0**	**9**	**3**	**1**	**0**	**13**	**0**	**0**	**0**	**0**	**0**

18th ALL INDIA LIVESTOCK CENSUS, AGRICULTURE IMPLEMENTS AND MACHINERY, FISHERY STATISTICS, WEST BENGAL

Reference Date : 15.10.2007

PURBA MEDINIPUR DISTRICT

AGRICULTURAL IMPLEMENTS AND MACHINERY

NAME OF THE GRAM PANCHAYAT	ANIMAL OPERATED IMPLEMENTS										EQUIPMENT FOR LIVESTOCK AND POULTRY							
	No. of Ghanis					No. of Water Lifting Devices					Incubators/ Breeders	Milking Machine	Baler	Hay Harvest Machine		Chaff Cutter		
	Utilised more than 100 days/ year	Utilised between 50 to 100 days/ year	Utilised less than 50 days/ year	Not Utilised	Total (417+ 418+ 419+ 420)	Utilised more than 100 days/ year	Utilised between 50 to 100 days/ year	Utilised less than 50 days/ year	Not Utilised	Total (422+ 423+ 424+ 425)				Straw Reaper	Forage Harvester	Manually Operated	Animal Operated	Power Operated
1	417	418	419	420	421	422	423	424	425	426	427	428	429	430	431	432	433	434
BHAGWANPUR-II BLOCK																		
ARJUNNAGAR G.P.	0	0	4	0	4	0	0	198	67	265	0	0	0	0	3655	3000	0	0
BAROJ G.P.	0	0	0	0	0	0	177	632	0	809	0	0	0	0	6444	162	0	0
BASUDEBBERIA G.P.	0	0	0	0	0	0	44	0	0	44	0	0	0	0	2482	1706	0	0
GARBARI-I G.P.	0	0	0	0	0	0	0	94	0	94	0	0	0	0	2397	296	0	0
GARBARI-II G.P.	0	0	0	0	0	0	0	0	0	0	0	0	0	0	5312	192	0	0
ITABERIA G.P.	0	0	0	0	0	0	0	0	0	0	0	0	0	0	2792	618	0	0
JUKHIA G.P.	0	0	0	0	0	0	46	0	0	46	0	0	0	3427	3072	340	0	0
MUGBERIA G.P.	0	0	0	0	0	0	20	0	0	20	0	0	0	0	1283	982	0	0
RADHAPUR G.P.	0	0	0	0	0	106	16	0	0	122	0	0	0	0	1843	1033	0	0
BHAGWANPUR-II BLOCK TOT :	**0**	**0**	**4**	**0**	**4**	**106**	**303**	**924**	**67**	**1,400**	**0**	**0**	**0**	**3,427**	**29,280**	**8,329**	**0**	**0**

Reference Date : 15.10.2007

PURBA MEDINIPUR DISTRICT

FISHERY STATISTICS

NAME OF THE GRAM PANCHAYAT	No. of Household engaged in Fishing Activity						No. of Members in the Fishery Household				No. of members Engaged in actual operation of fishing activity			
	Nature of Fishing Activity		Type of Fishing Activity								Full Time		Part Time	
	Inland	Marine	Mainly Fish Capture	Mainly Seed Culture	Allied e.g. Pealing, Marketing, Processing etc.	Others	Male	Female	Children	Total (441+ 442+ 443)	Male	Female	Male	Female
1	435	436	437	438	439	440	441	442	443	444	445	446	447	448
BHAGWANPUR-II BLOCK														
ARJUNNAGAR G.P.	12	0	0	0	0	0	316	219	239	774	63	40	104	67
BAROJ G.P.	0	0	0	0	0	0	12	19	37	68	9	3	6	5
BASUDEBBERIA G.P.	164	0	129	0	0	35	181	178	465	824	97	0	56	0
GARBARI-I G.P.	0	0	0	0	0	0	0	0	0	0	0	0	0	0
GARBARI-II G.P.	11	0	8	0	6	0	29	18	28	75	13	4	2	6
ITABERIA G.P.	0	0	0	0	0	0	0	0	0	0	0	0	0	0
JUKHIA G.P.	72	0	58	0	0	14	82	95	198	375	41	0	20	0
MUGBERIA G.P.	78	0	49	0	0	29	92	80	153	325	42	0	28	0
RADHAPUR G.P.	0	0	0	0	0	0	0	0	0	0	0	0	0	0
BHAGWANPUR-II BLOCK TOT :	337	0	244	0	6	78	712	609	1,120	2,441	265	47	216	78

18th ALL INDIA LIVESTOCK CENSUS, AGRICULTURE IMPLEMENTS AND MACHINERY, FISHERY STATISTICS, WEST BENGAL

Reference Date : 15.10.2007

PURBA MEDINIPUR DISTRICT

FISHERY STATISTICS

NAME OF THE GRAM PANCHAYAT	No. of members Engaged in other occupation of fishing activities										No. of Household of main source of waterbody in which fishing done				
	Marketing of Fish		Repairing / Mending of Nets		Fish Hatchery		Ornamental Fishing		Others		Aquaculture ponds and tank	Brackish water impounds	Water logged areas	Large irrigation tanks	Reservoirs & check dams
	Male	Female	Male	Female	Male	Female	Male	Female	Male	Female					
1	449	450	451	452	453	454	455	456	457	458	459	460	461	462	463
BHAGWANPUR-II BLOCK															
ARJUNNAGAR G.P.	56	64	118	84	0	0	0	0	0	0	28	0	0	0	0
BAROJ G.P.	1	0	0	0	0	0	0	0	0	0	0	0	0	0	4
BASUDEBBERIA G.P.	128	41	15	0	0	0	0	0	0	0	79	0	0	0	0
GARBARI-I G.P.	0	0	0	0	0	0	0	0	0	0	0	0	0	0	0
GARBARI-II G.P.	15	1	0	0	0	0	0	0	0	0	12	0	0	0	0
ITABERIA G.P.	0	0	0	0	0	0	0	0	0	0	0	0	0	0	0
JUKHIA G.P.	53	19	13	0	0	0	0	0	0	0	35	0	0	0	0
MUGBERIA G.P.	52	24	8	0	0	0	0	0	0	0	55	0	0	0	0
RADHAPUR G.P.	0	0	0	0	0	0	0	0	0	0	0	0	0	0	0
BHAGWANPUR-II BLOCK TOT :	**305**	**149**	**154**	**84**	**0**	**0**	**0**	**0**	**0**	**0**	**209**	**0**	**0**	**0**	**4**

Reference Date : 15.10.2007

PURBA MEDINIPUR DISTRICT

FISHERY ST \TISTICS

NAME OF THE GRAM PANCHAYAT	No. of Household of main source of waterbody in which fishing done												
				Typewise		Locationwise			Ownershipwise				
	Rivers	Lakes/ oxbow lakes/ meanders channels/ scars	Marine resources i.e. sea	Perrenial waterbody	Seasonal waterbody	Located within the Mouza/Ward	At distance less than 5 Km.	At distance more than 5 Km.	Owned by fisherman household	Owned by Gram Panchayat	Owned by the Govt.	Owned by cooperative society	Owned by other individuals
1	464	465	466	467	468	469	470	471	472	473	474	475	476
BHAGWANPUR-II BLOCK													
ARJUNNAGAR G.P.	0	0	0	84	131	0	0	0	0	0	0	0	0
BAROJ G.P.	10	2	0	0	0	0	0	0	0	0	17	0	0
BASUDEBBERIA G P.	0	85	0	143	0	116	0	0	134	0	0	0	22
GARBARI-I G.P.	0	0	0	0	0	0	0	0	0	0	0	0	0
GARBARI-II G.P.	0	0	0	9	3	1	7	4	0	0	8	0	4
ITABERIA G.P.	0	0	0	0	0	0	0	0	0	0	0	0	0
JUKHIA G.P.	0	37	0	59	0	59	0	0	59	0	0	0	1
MUGBERIA G.P.	0	26	0	23	3	19	4	0	37	0	0	0	19
RADHAPUR G.P.	0	0	0	0	0	0	0	0	0	0	0	0	0
BHAGWANPUR-II BLOCK TOT :	**10**	**150**	**0**	**318**	**137**	**195**	**11**	**4**	**230**	**0**	**25**	**0**	**46**

18th ALL INDIA LIVESTOCK CENSUS, AGRICULTURE IMPLEMENTS AND MACHINERY, FISHERY STATISTICS, WEST BENGAL

Reference Date : 15.10.2007

PURBA MEDINIPUR DISTRICT

FISHERY STATISTICS AND FODDER AREA

NAME OF THE GRAM PANCHAYAT	No. Fishing Crafts		No. of Fishing Gears							Area under Fodder Crops (Cottah)		
	Moto-rised	Non-moto-rised	Drag Nets	Hook & Lines	Cast Nets	Gill Nets	Set barriers	Trawl Nets	Others	Kharif	Rabi	Total (486+487)
1	477	478	479	480	481	482	483	484	485	486	487	488
BHAGWANPUR-II BLOCK												
ARJUNNAGAR G.P.	0	0	9	0	1042	751	0	24	17	362	328	690
BAROJ G.P.	0	10	0	130	5597	2521	0	0	0	984	525	1509
BASUDEBBERIA G.P.	0	0	41	29	6	1796	0	47	0	39	36	75
GARBARI-I G.P.	0	0	0	0	648	1735	0	0	0	573	427	1000
GARBARI-II G.P.	0	2	2	0	2356	1931	1	13	42	62	54	116
ITABERIA G.P.	0	0	0	0	190	587	0	0	0	1176	939	2115
JUKHIA G.P.	0	0	11	45	285	2557	0	19	0	479	290	769
MUGBERIA G.P.	0	0	4	38	0	924	0	14	0	19	12	31
RADHAPUR G.P.	0	0	0	93	417	0	0	0	0	2490	1760	4250
BHAGWANPUR-II BLOCK TOT :	**0**	**12**	**67**	**335**	**10,541**	**12,802**	**1**	**117**	**59**	**6,184**	**4,371**	**10,555**

PURBA MEDINIPUR DISTRICT

JERSEY / HOLSTEIN / OTHER CROSS-BRED / INDIGENOUS CATTLE / BUFFALO

NAME OF THE MOUZA (J.L. No.)	Female Jersey Cross-bred (Over 2½ year)			Total Jersey Cross-bred Cattle	Female Holstein Cross-bred (Over 2½ year)			Total Holstein Cross-bred Cattle	Female Other Cross-bred (Over 2½ year)			Total Other Cross-bred Cattle	Total Cross-bred Cattle	Female Indigenous Cattle (Over 3 year)			Total Bengal/ Non-des. Indige-nous Cattle	Total Indige-nous Cattle	Female Buffalo (Over 3 year)			Total Buffalo
	In milk	Dry	Not yet calved		In milk	Dry	Not yet calved		In milk	Dry	Not yet calved			In milk	Dry	Not yet calved			In milk	Dry	Not yet calved	
	1	2	3	4	5	6	7	8	9	10	11	12	13	14	15	16	17	18	19	20	21	22
BHAGWANPUR-II BLOCK : CONTAI SUBDIVISION																						
ARJUNNAGAR GRAM PANCHAYAT																						
ANALBERIA (319)	1	0	1	5	0	0	0	0	0	0	0	0	5	22	79	68	333	341	0	0	0	0
ARJUN NAGAR (299)	3	2	1	13	0	0	0	0	0	0	0	0	13	200	260	227	1568	1568	0	0	0	0
BAHARAMPUR (303)	3	2	2	14	0	0	0	0	0	0	0	0	14	113	100	78	683	693	0	0	0	0
BHAJA CHAULI (310)	0	0	0	0	0	0	0	0	0	0	0	0	0	15	28	30	161	161	0	0	0	0
BHOSHLA GERE (305)	0	0	0	0	0	0	0	0	0	0	0	0	0	57	60	49	397	397	0	0	0	0
CHINGRA (312)	0	0	0	0	0	0	0	0	0	0	0	0	0	30	86	61	412	412	0	0	0	0
DAKSHIN BISHNUPUR (286)	1	1	1	7	0	0	0	0	0	0	0	0	7	38	36	25	219	228	0	0	0	0
HATURIA (316)	0	0	0	2	0	0	0	0	0	0	0	0	2	15	30	17	137	137	0	0	0	0
HATURIA DALBARI (315)	0	0	0	0	0	0	0	0	0	0	0	0	0	10	36	27	171	171	0	0	0	0
JANUMANU (313)	2	1	0	8	0	0	0	0	0	0	0	0	8	44	96	88	461	479	0	0	0	0
JETHAI BARI (307)	0	0	0	0	0	0	0	0	0	0	0	0	0	16	20	22	119	125	0	0	0	0
KALIKA DANRI (308)	0	0	0	0	0	0	0	0	0	0	0	0	0	10	20	30	102	102	0	0	0	0
KALMICHHA BAR (317)	2	0	1	10	0	0	0	0	0	0	0	0	10	40	94	54	418	429	0	0	0	0
KAMAL NAYAN BAR (284)	5	2	2	19	0	0	0	0	0	0	0	0	19	63	62	46	365	375	0	0	0	0
KANURIA (297)	2	0	1	10	0	0	0	0	0	0	0	0	10	32	42	24	202	218	0	0	0	0
KENDUA (309)	0	0	0	0	0	0	0	0	0	0	0	0	0	5	10	10	51	51	0	0	0	0
KHALIA (306)	0	0	0	0	0	0	0	0	0	0	0	0	0	49	36	33	316	316	0	0	0	0
KHEJURGACHIA (304)	0	0	0	0	0	0	0	0	0	0	0	0	0	28	27	13	174	174	0	0	0	0
KUMIRAJOR (302)	2	2	2	14	0	0	0	0	0	0	0	0	14	35	32	19	250	250	0	0	0	0
MADHYA BILA (291)	3	4	5	20	0	0	0	0	0	0	0	0	20	56	43	43	313	322	0	0	0	0
MUNDAPARA (287)	2	0	1	8	0	0	0	0	0	0	0	0	8	49	49	34	311	311	0	0	0	0
MURA GACHHA (311)	2	2	1	12	0	0	0	0	0	0	0	0	12	20	20	10	196	196	0	0	0	0
NARUYA BILA (290)	5	3	4	24	0	0	0	0	0	0	0	0	24	100	80	58	544	544	0	0	0	0
NAYA BASAN URF DHAIPUKHURIA (294)	6	5	6	39	0	0	0	0	0	0	0	0	39	180	193	148	1173	1173	0	0	0	0
NIJNARIJA (314)	0	0	0	0	0	0	0	0	0	0	0	0	0	38	72	59	370	377	0	0	0	0
PACHA TENGRA (285)	0	2	0	5	0	0	0	0	0	0	0	0	5	16	13	11	90	90	0	0	0	0
PURBBA TENGRA (289)	0	0	0	0	0	0	0	0	0	0	0	0	0	14	16	9	88	94	0	0	0	0
PURULIA (298)	0	5	4	15	0	0	0	0	0	0	0	0	15	54	83	37	371	388	0	0	0	0
RATNAJOR (318)	2	0	0	7	0	0	0	0	0	0	0	0	7	25	40	49	285	285	0	0	0	0
SHIBRAM CHAK (292)	0	0	0	0	0	0	0	0	0	0	0	0	0	6	3	7	39	39	0	0	0	0
SHIBRAMPUR (293)	0	0	0	0	0	0	0	0	0	0	0	0	0	10	5	6	49	49	0	0	0	0
UTTAR DIGHA (288)	1	3	5	15	0	0	0	0	0	0	0	0	15	58	49	38	324	337	0	0	0	0
UTTAR MAHISDA (300)	0	0	0	0	0	0	0	0	0	0	0	0	0	20	45	32	202	212	0	0	0	0
ARJUNNAGAR G.P. TOTAL :	42	34	37	247	0	0	0	0	0	0	0	0	247	1468	1865	1462	10894	11044	0	0	0	0

(P) - Part Mouza i.e., Mouza appears in more than one Gram Panchayat

PURBA MEDINIPUR DISTRICT

JERSEY / HOLSTEIN / OTHER CROSS-BRED / INDIGENOUS CATTLE / BUFFALO

NAME OF THE MOUZA (J.L. No.)	Female Jersey Cross-bred (Over 2½ year)			Total Jersey Cross-bred Cattle	Female Holstein Cross-bred (Over 2½ year)			Total Holstein Cross-bred Cattle	Female Other Cross-bred (Over 2½ year)			Total Other Cross-bred Cattle	Total Cross-bred Cattle	Female Indigenous Cattle (Over 3 year)			Total Bengal/ Non-des. Indige-nous Cattle	Total Indige-nous Cattle	Female Buffalo (Over 3 year)			Total Buffalo
	In milk	Dry	Not yet calved		In milk	Dry	Not yet calved		In milk	Dry	Not yet calved			In milk	Dry	Not yet calved			In milk	Dry	Not yet calved	
	1	2	3	4	5	6	7	8	9	10	11	12	13	14	15	16	17	18	19	20	21	22
BHAGWANPUR-II BLOCK : CONTAI SUBDIVISION																						
BAROJ GRAM PANCHAYAT																						
AGAR MULDA (295)	0	0	0	2	0	0	0	0	0	0	0	0	2	16	34	18	131	131	0	0	0	0
BIJAY NAGAR (326)	3	2	1	10	0	0	0	0	0	0	0	0	10	153	237	193	1046	1048	0	0	0	0
CHAITA MALI (320)	0	0	2	9	0	0	0	0	0	0	0	0	9	22	66	38	228	229	0	0	0	0
CHIRAKUTI (329)	3	2	0	8	0	0	0	0	0	0	0	0	8	50	102	14	401	401	0	0	0	0
DAKSHAN KHAS MULDA (337)	0	0	0	6	0	0	0	0	0	0	0	0	6	14	59	22	211	211	0	0	0	0
DAKSHIN BAROJ PART-II (333)	0	0	0	4	0	0	0	0	0	0	0	0	4	61	226	19	576	578	0	0	0	0
DAKSHIN BAROJ-PART-I (332)	0	0	0	2	0	0	0	0	0	0	0	0	2	15	96	17	227	227	0	0	0	0
DAKSHIN MAHISHDA (301)	0	0	3	5	0	0	0	0	0	0	0	0	5	71	172	61	531	534	0	0	0	0
DIGHA DANRI (325)	0	0	3	4	0	0	0	0	0	0	0	0	4	75	143	81	540	540	0	0	0	0
DISIMULIA (335)	0	1	0	1	0	0	0	0	0	0	0	0	1	82	145	92	595	599	0	0	0	0
GHOL BAGDA (330)	4	0	0	6	0	0	0	0	0	0	0	0	6	76	213	109	642	644	0	0	0	0
GORA MULDA (340)	0	0	0	2	0	0	0	0	0	0	0	0	2	8	15	11	65	65	0	0	0	0
IDALBAR (324)	0	0	2	5	0	0	0	0	0	0	0	0	5	35	126	47	393	397	0	0	0	0
KALIKAPUR (328)	0	0	0	4	0	0	0	0	0	0	0	0	4	12	35	22	148	149	0	0	0	0
KALU RAUTBAR (323)	0	0	2	3	0	0	0	0	0	0	0	0	3	9	14	10	59	59	0	0	0	0
KAYEMGERIA (336)	1	0	0	2	0	0	0	0	0	0	0	0	2	161	239	182	1113	1113	0	0	0	0
KODALBAR (321)	0	1	2	5	0	0	0	0	0	0	0	0	5	25	61	44	243	244	0	0	0	0
NATA GECHHIA (339)	0	0	0	1	0	0	0	0	0	0	0	0	1	18	28	13	145	145	0	0	0	0
PANUSI (327)	2	3	0	6	0	0	0	0	0	0	0	0	6	82	207	73	757	760	0	0	0	0
SIMULBARI (331)	0	0	0	3	0	0	0	0	0	0	0	0	3	101	202	82	716	719	0	0	0	0
SIMULIA (334)	0	0	0	5	0	0	0	0	0	0	0	0	5	21	57	49	245	245	0	0	0	0
UTTAR BAMUNIA (296)	1	1	0	6	0	0	0	0	0	0	0	0	6	32	58	32	239	240	0	0	0	0
UTTAR BAROJ (341)	4	2	4	17	0	0	0	0	0	0	0	0	17	27	117	37	384	384	0	0	0	0
UTTAR KHAS MULDA (338)	0	0	0	8	0	0	0	0	0	0	0	0	8	13	21	15	94	94	0	0	0	0
UTTAR NISCHINTA (322)	0	0	0	3	0	0	0	0	0	0	0	0	3	37	73	55	287	287	0	0	0	0
BAROJ G.P. TOTAL :	18	12	19	127	0	0	0	0	0	0	0	0	127	1216	2746	1336	10016	10043	0	0	0	0
BASUDEBBERIA GRAM PANCHAYAT																						
BARBARIA (210)	6	2	0	18	0	0	0	0	0	0	0	0	18	106	45	23	358	368	0	0	0	0
BASUDEB BERYA (275)	7	5	0	28	0	0	0	0	0	0	0	0	28	306	118	115	1104	1134	0	0	0	0
BETAL KHATIAL (179)	0	0	0	0	0	0	0	0	0	0	0	0	0	28	11	6	102	102	0	0	0	0
BINANDA CHAK (208)	0	0	0	0	0	0	0	0	0	0	0	0	0	16	8	2	58	58	0	0	0	0
CHAK BHEKUTIA (279)	0	0	0	0	0	0	0	0	0	0	0	0	0	9	4	2	32	35	0	0	0	0
CHAMPAI NAGAR (271)	2	1	0	6	0	0	0	0	0	0	0	0	6	43	24	13	163	172	0	0	0	0
DAKSHIN BARBARIA (212)	2	1	0	7	0	0	0	0	0	0	0	0	7	46	21	4	157	160	0	0	0	0

(P) - Part Mouza i.e., Mouza appears in more than one Gram Panchayat

PURBA MEDINIPUR DISTRICT

JERSEY / HOLSTEIN / OTHER CROSS-BRED / INDIGENOUS CATTLE / BUFFALO

NAME OF THE MOUZA (J.L. No.)	Female Jersey Cross-bred (Over 2½ year)			Total Jersey Cross-bred Cattle	Female Holstein Cross-bred (Over 2½ year)			Total Holstein Cross-bred Cattle	Female Other Cross-bred (Over 2½ year)			Total Other Cross-bred Cattle	Total Cross-bred Cattle	Female Indigenous Cattle (Over 3 year)			Total Bengal/ Non-des. Indige-nous Cattle	Total Indige-nous Cattle	Female Buffalo (Over 3 year)			Total Buffalo
	In milk	Dry	Not yet calved		In milk	Dry	Not yet calved		In milk	Dry	Not yet calved			In milk	Dry	Not yet calved			In milk	Dry	Not yet calved	
	1	2	3	4	5	6	7	8	9	10	11	12	13	14	15	16	17	18	19	20	21	22
BHAGWANPUR-II BLOCK : CONTAI SUBDIVISION																						
BASUDEBBERIA GRAM PANCHAYAT																						
DAKSHIN PATHAR BERIA (280)	1	0	0	3	0	0	0	0	0	0	0	0	3	210	99	48	771	788	0	0	0	0
DALBADAL (273)	5	0	0	15	0	0	0	0	0	0	0	0	15	102	40	18	338	348	0	0	0	0
HANSGHARA (201)	0	0	0	0	0	0	0	0	0	0	0	0	0	5	2	2	19	19	0	0	0	0
JAGAMOHAN CHAK (276)	2	0	0	5	0	0	0	0	0	0	0	0	5	18	10	3	66	70	0	0	0	0
KANDAR DIGHI (269)	0	0	0	0	0	0	0	0	0	0	0	0	0	8	7	0	33	33	0	0	0	0
KHANTMARI (283)	5	2	0	15	0	0	0	0	0	0	0	0	15	45	22	10	163	163	0	0	0	0
KHATIAL (211)	0	0	0	0	0	0	0	0	0	0	0	0	0	86	37	17	284	296	0	0	0	0
KISMAT KHATIAL (209)	2	0	0	5	0	0	0	0	0	0	0	0	5	54	12	10	173	173	0	0	0	0
KUCHAI DIGHI (177)	0	0	0	0	0	0	0	0	0	0	0	0	0	28	16	9	109	109	0	0	0	0
LAUDIGHI (282)	4	0	0	10	0	0	0	0	0	0	0	0	10	85	29	19	267	277	0	0	0	0
MALLIKABAR (278)	0	0	0	0	0	0	0	0	0	0	0	0	0	7	1	1	20	20	0	0	0	0
MANIKJOR (200)	14	5	0	46	0	0	0	0	0	0	0	0	46	235	116	70	803	834	0	0	0	0
MIRCHAK (180)	0	0	0	0	0	0	0	0	0	0	0	0	0	27	11	8	100	100	0	0	0	0
NETURIA (270)	0	0	0	0	0	0	0	0	0	0	0	0	0	93	48	30	343	351	0	0	0	0
SAKTIA (281)	9	2	0	24	0	0	0	0	0	0	0	0	24	75	25	19	218	244	0	0	0	0
SIMULDANRI (213)	5	2	0	16	0	0	0	0	0	0	0	0	16	94	30	18	326	326	0	0	0	0
TIKAR MAISALI (272)	0	0	0	0	0	0	0	0	0	0	0	0	0	11	2	0	32	39	0	0	0	0
UTTAR PATHAR BERYA (277)	6	3	0	22	0	0	0	0	0	0	0	0	22	77	28	14	251	257	0	0	0	0
BASUDEBBERIA G.P. TOTAL :	70	23	0	220	0	0	0	0	0	0	0	0	220	1814	766	461	6290	6476	0	0	0	0
GARBARI-I GRAM PANCHAYAT																						
BAJKUL (154)	0	0	0	0	0	0	0	0	0	0	0	0	0	105	45	0	498	498	0	0	0	0
KISMAT BAJKUL (P) (156)	0	0	0	8	0	0	0	0	0	0	0	0	8	288	60	7	1361	1361	0	0	0	0
MADHUSUDAN CHAK (234)	0	0	0	9	0	0	0	0	0	0	0	0	9	105	0	0	571	571	0	0	0	0
PORA CHINGRA (155)	0	0	0	0	0	0	0	0	0	0	0	0	0	88	74	0	432	432	0	0	0	0
PURBBA CHAK (233)	0	0	0	1	0	0	0	0	0	0	0	0	1	114	162	14	772	772	0	0	0	0
GARBARI-I G.P. TOTAL :	0	0	0	18	0	0	0	0	0	0	0	0	18	700	341	21	3634	3634	0	0	0	0
GARBARI-II GRAM PANCHAYAT																						
BARA BARI (231)	2	1	0	7	0	0	0	1	3	1	0	10	18	53	63	5	303	309	1	0	0	3
BRINDABANPUR (163)	6	2	0	19	0	0	0	1	5	3	4	21	41	78	296	11	653	659	0	0	0	0
CHAMPAK RAY CHAK (165)	0	0	0	0	0	0	0	0	2	1	1	9	9	40	34	15	247	248	0	0	0	0
KISMAT BAJKUL (P) (156)	18	6	2	63	0	1	0	3	17	3	5	74	140	365	508	86	2205	2247	0	0	0	0
LOCHANANDA CHAK (157)	0	0	0	0	1	0	0	2	1	0	0	3	5	20	20	7	101	102	0	0	0	0
MAKLASI (232)	0	1	0	3	0	1	0	1	5	1	0	16	20	22	61	0	180	187	0	0	0	0
PASCHIM CHAK (166)	0	0	0	2	0	0	0	0	0	0	0	0	2	43	63	9	271	278	0	0	0	0

(P) - Part Mouza i.e., Mouza appears in more than one Gram Panchayat

PURBA MEDINIPUR DISTRICT

JERSEY / HOLSTEIN / OTHER CROSS-BRED / INDIGENOUS CATTLE / BUFFALO

NAME OF THE MOUZA (J.L. No.)	Female Jersey Cross-bred (Over 2½ year)			Total Jersey Cross-bred Cattle	Female Holstein Cross-bred (Over 2½ year)			Total Holstein Cross-bred Cattle	Female Ot[illegible] cross-bred (Over 2½ year)			Total [illegible] Cattle	Total [illegible] Cattle	Female Indigenous Cattle (Over 3 year)			Total Bengal/ Non-des. Indigenous Cattle	Total Indigenous Cattle	Female Buffalo (Over 3 year)			Total Buffalo
	In milk	Dry	Not yet calved		In milk	Dry	Not yet calved		In milk	Dry	Not yet calved			In milk	Dry	Not yet calved			In milk	Dry	Not yet calved	
	1	2	3	4	5	6	7	8	9	10	11	12	13	14	15	16	17	18	19	20	21	22
BHAGWANPUR-II BLOCK : CONTAI SUBDIVISION																						
GARBARI-II GRAM PANCHAYAT																						
UTTAR GOBINDA CHAK (164)	0	0	0	0	0	0	0	0	1	3	0	8	8	11	18	4	82	82	0	0	0	0
GARBARI-II G.P. TOTAL :	26	10	2	94	1	2	0	8	34	12	10	141	243	632	1063	137	4042	4112	1	0	0	3
ITABERIA GRAM PANCHAYAT																						
ALUKARANBAR (188)	1	4	0	35	0	0	0	0	0	0	0	0	35	12	65	0	127	130	0	0	0	0
AMARSHI CHAK (184)	0	0	0	0	0	0	0	0	0	0	0	0	0	0	0	0	0	0	0	0	0	0
BAGDIBAND (191)	0	3	0	10	0	0	0	0	0	0	0	0	10	21	71	0	184	187	0	0	0	0
BAMANBAR (193)	2	12	0	34	0	0	0	0	0	0	0	0	34	13	79	0	349	356	0	0	0	0
BARGOPAL (187)	0	9	0	26	0	0	0	0	0	0	0	0	26	8	38	0	79	83	0	0	0	0
BISHA DANGAR (197)	0	0	0	8	0	0	0	0	0	0	0	0	8	13	39	0	120	123	0	0	0	0
DAKSHIN SHUKMAJHI (204)	0	2	0	4	0	0	0	0	0	0	0	0	4	21	42	0	136	143	0	0	0	0
DHANGHARIBAR (194)	3	3	0	10	0	0	0	0	0	0	0	0	10	17	30	9	137	140	0	0	0	0
DUBAI (207)	6	6	0	26	0	0	0	0	0	0	0	0	26	19	118	20	381	393	0	0	0	0
GAZIPUR (181)	0	0	0	0	0	0	0	0	0	0	0	0	0	9	22	0	112	112	0	0	0	0
HARIDRA CHAK (199)	0	2	0	4	0	0	0	0	0	0	0	0	4	23	91	0	186	189	0	0	0	0
ITA BARIA (198)	5	18	0	50	0	0	0	0	0	0	0	0	50	98	251	50	985	988	0	0	0	0
JASHIBAR (195)	9	11	0	48	0	0	0	0	0	0	0	0	48	28	126	20	453	463	0	0	0	0
JIA KHALI (206)	1	5	0	8	0	0	0	0	0	0	0	0	8	9	85	0	235	246	0	0	0	0
KOTMUKHA (203)	8	17	0	60	0	0	0	0	0	0	0	0	60	73	170	20	577	590	0	0	0	0
KUNJA PARA (196)	0	0	0	1	0	0	0	0	0	0	0	0	1	38	35	0	187	191	0	0	0	0
MAISHALI (202)	5	5	0	43	0	0	0	0	0	0	0	0	43	56	95	0	449	461	0	0	0	0
PACHAHARI (185)	9	6	2	40	0	0	0	0	0	0	0	0	40	30	84	30	411	418	0	0	0	0
PANCH BAJARI (190)	21	17	0	91	0	0	0	0	0	0	0	0	91	84	80	8	366	371	0	0	0	0
PURBBA BAJARI (189)	15	10	0	64	0	0	0	0	0	0	0	0	64	38	45	0	218	223	0	0	0	0
PURBBAHARI (183)	5	7	0	30	0	0	0	0	0	0	0	0	30	19	40	8	229	235	0	0	0	0
RASIK NAGAR (182)	5	7	0	29	0	0	0	0	0	0	0	0	29	27	91	20	396	403	0	0	0	0
TEGHARI (192)	3	4	0	18	0	0	0	0	0	0	0	0	18	10	62	0	202	200	0	0	0	0
UTTAR KHAMAR (186)	10	24	0	78	0	0	0	1	0	0	0	0	79	26	43	0	176	184	0	0	0	0
UTTAR SUKHMAJHI (205)	3	3	0	14	0	0	0	0	0	0	0	0	14	14	13	0	85	91	0	0	0	0
ITABERIA G.P. TOTAL :	111	175	2	731	0	0	0	1	0	0	0	0	732	706	1815	185	6780	6928	0	0	0	0
JUKHIA GRAM PANCHAYAT																						
BAGHADANRI (246)	5	0	0	15	0	0	0	0	0	0	0	0	15	107	23	13	306	317	0	0	0	0
BAMUNIA (223)	8	1	0	24	0	0	0	0	0	0	0	0	24	190	80	44	653	671	0	0	0	0
BIRI BARI (242)	4	0	0	9	0	0	0	0	0	0	0	0	9	178	20	24	491	506	0	0	0	0
DHALUA (243)	5	0	0	13	0	0	0	0	0	0	0	0	13	138	51	26	454	465	0	0	0	0

(P) - Part Mouza i.e., Mouza appears in more than one Gram Panchayat

PURBA MEDINIPUR DISTRICT

JERSEY / HOLSTEIN / OTHER CROSS-BRED / INDIGENOUS CATTLE / BUFFALO

NAME OF THE MOUZA (J.L. No.)	Female Jersey Cross-bred (Over 2½ year)			Total Jersey Cross-bred Cattle	Female Holstein Cross-bred (Over 2½ year)			Total Holstein Cross-bred Cattle	Female Other Cross-bred (Over 2½ year)			Total Other Cross-bred Cattle	Total Cross-bred Cattle	Female Indigenous Cattle (Over 3 year)			Total Bengal/ Non-des. Indige-nous Cattle	Total Indige-nous Cattle	Female Buffalo (Over 3 year)			Total Buffalo
	In milk	Dry	Not yet calved		In milk	Dry	Not yet calved		In milk	Dry	Not yet calved			In milk	Dry	Not yet calved			In milk	Dry	Not yet calved	
	1	2	3	4	5	6	7	8	9	10	11	12	13	14	15	16	17	18	19	20	21	22
BHAGWANPUR-II BLOCK : CONTAI SUBDIVISION																						
JUKHIA GRAM PANCHAYAT																						
EKTARPUR (245)	7	0	0	16	0	0	0	0	0	0	0	0	16	197	69	19	592	610	0	0	0	0
FAKIR CHAK (228)	6	1	0	14	0	0	0	0	0	0	0	0	14	47	7	3	102	116	0	0	0	0
GARANIA (222)	6	0	0	14	0	0	0	0	0	0	0	0	14	117	9	7	271	280	0	0	0	0
GOBINDA CHAK (227)	5	0	0	12	0	0	0	0	0	0	0	0	12	101	27	8	297	304	0	0	0	0
IKSHU PATRIKA (225)	3	0	0	7	0	0	0	0	0	0	0	0	7	213	103	48	751	751	0	0	0	0
JUKHIA (240)	9	4	0	31	0	0	0	0	0	0	0	0	31	228	67	21	688	704	0	0	0	0
KATA PUKHURIA (247)	5	1	0	15	0	0	0	0	0	0	0	0	15	200	59	20	586	594	0	0	0	0
KUTABUDDINPUR (220)	5	2	0	12	0	0	0	0	0	0	0	0	12	49	12	8	140	145	0	0	0	0
MADHA KHALI (221)	8	2	0	23	0	0	0	0	0	0	0	0	23	233	101	39	816	816	0	0	0	0
NELUA GOPAL CHAK (244)	4	1	0	12	0	0	0	0	0	0	0	0	12	177	30	30	464	472	0	0	0	0
RAM CHAK SHYAM CHAK (248)	6	2	0	18	0	0	0	0	0	0	0	0	18	94	52	38	345	352	0	0	0	0
RANI CHAK (249)	0	0	0	0	0	0	0	0	0	0	0	0	0	9	4	5	37	37	0	0	0	0
SADULYA CHAK (229)	3	0	0	8	0	0	0	0	0	0	0	0	8	87	34	3	238	248	0	0	0	0
SITADIGHI (224)	10	3	0	28	0	0	0	0	0	0	0	0	28	38	14	5	118	133	0	0	0	0
UTTAR CHAK (226)	0	0	0	0	0	0	0	0	0	0	0	0	0	63	8	5	163	163	0	0	0	0
JUKHIA G.P. TOTAL :	99	17	0	271	0	0	0	0	0	0	0	0	271	2466	770	366	7512	7684	0	0	0	0
MUGBERIA GRAM PANCHAYAT																						
ANGAR BERYA (265)	10	4	0	27	0	0	0	0	0	0	0	0	27	70	35	12	227	237	0	0	0	0
BHUPATI NAGAR (253)	35	1	0	82	0	0	0	0	0	0	0	0	82	170	70	39	619	636	0	0	0	0
DAKSHIN BAYENDA (258)	11	0	0	27	0	0	0	0	0	0	0	0	27	109	41	25	441	476	0	0	0	0
DAKSHIN GOBINDAPUR (267)	0	0	0	0	0	0	0	0	0	0	0	0	0	8	4	1	23	28	0	0	0	0
DUMAN DANRI (260)	30	11	0	101	0	0	0	0	0	0	0	0	101	122	33	7	344	355	0	0	0	0
GARA BAR (255)	12	2	0	34	0	0	0	0	0	0	0	0	34	37	8	4	77	104	0	0	0	0
ICHHAPUR (256)	6	0	0	14	0	0	0	0	0	0	0	0	14	63	19	6	126	167	0	0	0	0
JAGAMOHANPUR (266)	1	0	0	2	0	0	0	0	0	0	0	0	2	8	2	1	23	26	0	0	0	0
JIAGODI (251)	7	1	2	20	0	0	0	0	0	0	0	0	20	48	14	9	124	146	0	0	0	0
KASHBA (257)	10	0	0	25	0	0	0	0	0	0	0	0	25	76	17	5	144	197	0	0	0	0
KESHAI DIGHI (262)	6	7	0	26	0	0	0	0	0	0	0	0	26	38	16	4	95	110	0	0	0	0
KHANJADAPUR (261)	8	1	0	21	0	0	0	0	0	0	0	0	21	131	34	17	330	352	0	0	0	0
KHARINET (252)	4	0	0	7	0	0	0	0	0	0	0	0	7	32	13	6	87	99	0	0	0	0
KISMAT PATNA (274)	20	1	0	50	0	0	0	0	0	0	0	0	50	65	21	7	180	195	0	0	0	0
PADMATAMALI (259)	19	0	0	47	0	0	0	0	0	0	0	0	47	54	8	7	128	141	0	0	0	0
PANCH GHARI (254)	22	2	0	50	0	0	0	0	0	0	0	0	50	74	33	0	222	251	0	0	0	0
PASCHIM KALAGACHHYA (264)	30	2	0	66	0	0	0	0	0	0	0	0	66	100	52	10	362	384	0	0	0	0

(P) - Part Mouza i.e., Mouza appears in more than one Gram Panchayat

PURBA MEDINIPUR DISTRICT

JERSEY / HOLSTEIN / OTHER CROSS-BRED / INDIGENOUS CATTLE / BUFFALO

NAME OF THE MOUZA (J.L. No.)	Female Jersey Cross-bred (Over 2½ year)			Total Jersey Cross-bred Cattle	Female Holstein Cross-bred (Over 2½ year)			Total Holstein Cross-bred Cattle	Female Other Cross-bred (Over 2½ year)			Total Other Cross-bred Cattle	Total Cross-bred Cattle	Female Indigenous Cattle (Over 3 year)			Total Bengal/ Non-des. Indige-nous Cattle	Total Indige-nous Cattle	Female Buffalo (Over 3 year)			Total Buffalo
	In milk	Dry	Not yet calved		In milk	Dry	Not yet calved		In milk	Dry	Not yet calved			In milk	Dry	Not yet calved			In milk	Dry	Not yet calved	
	1	2	3	4	5	6	7	8	9	10	11	12	13	14	15	16	17	18	19	20	21	22
BHAGWANPUR-II BLOCK : CONTAI SUBDIVISION																						
MUGBERIA GRAM PANCHAYAT																						
RAGHUNATH CHAK (250)	4	0	0	8	0	0	0	0	0	0	0	0	8	52	22	10	172	178	0	0	0	0
SUADIGHI(MUG BERE) (263)	18	5	1	49	0	0	0	0	0	0	0	0	49	42	14	4	103	119	0	0	0	0
UTTAR NARA BASAN (268)	1	1	0	4	0	0	0	0	0	0	0	0	4	9	3	2	23	27	0	0	0	0
MUGBERIA G.P. TOTAL :	254	38	3	660	0	0	0	0	0	0	0	0	660	1308	459	176	3850	4228	0	0	0	0
RADHAPUR GRAM PANCHAYAT																						
BAHADURPUR (131)	53	2	0	134	0	0	0	0	0	0	0	0	134	267	126	82	1027	1085	0	0	0	0
CHINADANRI (130)	7	1	0	19	0	0	0	0	0	0	0	0	19	68	36	7	245	262	0	0	0	0
HARIPUR (215)	22	1	0	53	0	0	0	0	0	0	0	0	53	100	48	7	329	356	0	0	0	0
ISWARPUR (175)	27	1	0	72	0	0	0	0	0	0	0	0	72	106	56	14	357	379	0	0	0	0
MACHHNAN (214)	14	2	0	37	0	0	0	0	0	0	0	0	37	84	37	3	287	311	0	0	0	0
MADHAB CHAK (174)	19	4	0	55	0	0	0	0	0	0	0	0	55	122	60	8	361	391	0	0	0	0
RADHAPUR (216)	45	3	0	114	0	0	0	0	0	0	0	0	114	262	162	5	914	975	0	0	0	0
SHANKA DIHA (176)	12	0	0	25	0	0	0	0	0	0	0	0	25	74	15	3	223	251	0	0	0	0
URURI (178)	26	6	0	76	0	0	0	0	0	0	0	0	76	234	126	15	798	851	0	0	0	0
RADHAPUR G.P. TOTAL :	225	20	0	585	0	0	0	0	0	0	0	0	585	1317	666	144	4541	4861	0	0	0	0

(P) - Part Mouza i.e., Mouza appears in more than one Gram Panchayat

PURBA MEDINIPUR DISTRICT

SHEEP / GOAT / HORSE AND PONNY / PIG / DOG / FOWL / DUCK

NAME OF THE MOUZA (J.L. No.)	Total Sheep	Total Bengal Breed Goat	Total Other Breed Goat	Total Goat	Total Horse and Ponny	Total Pig	Total Dog	Hen (Female 5 month & above)		Improved Chicken for Meat (Broiler)	Fowl (Cock, Hen & Chicken)			Duck (Female 6 month & above)		Drake, Duck & Duckling			Turkey	Quail	Other Poultry Birds	Total Poultry Bird
								Deshi	Improved		Deshi	Improved	Total	Deshi	Improved	Deshi	Improved	Total				
	23	24	25	26	27	28	29	30	31	32	33	34	35	36	37	38	39	40	41	42	43	44
BHAGWANPUR-II BLOCK : CONTAI SUBDIVISION																						
ARJUNNAGAR GRAM PANCHAYAT																						
ANALBERIA (319)	0	83	0	83	0	0	5	0	0	18	0	18	18	0	0	15	23	38	0	0	0	56
ARJUN NAGAR (299)	0	55	0	55	0	0	0	245	36	219	727	298	1025	0	0	134	0	134	0	0	0	1159
BAHARAMPUR (303)	0	105	0	105	0	0	0	109	18	623	372	669	1041	0	0	0	23	23	0	0	0	1064
BHAJA CHAULI (310)	0	0	0	0	0	0	2	0	0	0	12	28	40	0	0	19	0	19	0	0	0	59
BHOSHLA GERE (305)	0	39	0	39	0	0	0	116	0	0	331	0	331	0	0	0	0	0	0	0	0	331
CHINGRA (312)	0	0	0	0	0	0	4	0	0	616	31	616	647	0	0	26	0	26	0	0	0	673
DAKSHIN BISHNUPUR (286)	0	23	0	23	0	0	5	30	41	0	91	58	149	0	18	0	26	26	0	0	0	175
HATURIA (316)	0	0	0	0	0	0	0	17	0	700	25	700	725	21	0	21	0	21	0	0	0	746
HATURIA DALBARI (315)	0	0	0	0	0	0	3	25	0	0	25	0	25	0	0	14	0	14	0	0	0	39
JANUMANU (313)	0	14	0	14	0	0	0	0	15	812	0	827	827	0	0	15	0	15	0	0	0	842
JETHAI BARI (307)	0	0	0	0	0	0	2	20	0	0	32	0	32	12	0	13	0	13	0	0	0	45
KALIKA DANRI (308)	0	0	0	0	0	0	2	0	0	0	33	0	33	0	0	13	0	13	0	0	0	46
KALMICHHA BAR (317)	0	32	0	32	0	0	3	0	25	0	0	50	50	0	0	25	0	25	0	0	0	75
KAMAL NAYAN BAR (284)	0	35	0	35	0	0	9	17	37	0	170	64	234	0	0	55	0	55	0	0	0	289
KANURIA (297)	0	0	0	0	0	0	0	36	0	20	110	50	160	38	0	38	0	38	0	0	0	198
KENDUA (309)	0	0	0	0	0	0	4	0	0	0	0	0	0	10	0	15	0	15	0	0	0	15
KHALIA (306)	0	24	0	24	0	30	2	91	0	0	245	0	245	0	0	27	0	27	0	0	0	272
KHEJURGACHIA (304)	0	0	0	0	0	0	4	35	0	10	63	27	90	0	0	20	0	20	0	0	0	110
KUMIRAJOR (302)	0	22	0	22	0	0	0	50	0	13	125	27	152	0	0	10	4	14	0	0	0	166
MADHYA BILA (291)	0	35	0	35	0	0	2	109	0	35	220	80	300	0	0	28	0	28	0	0	0	328
MUNDAPARA (287)	0	22	0	22	0	0	0	38	41	6	141	82	223	22	20	87	30	117	0	0	0	340
MURA GACHHA (311)	0	18	0	18	0	0	0	0	0	0	6	21	27	0	0	14	5	19	0	-	0	46
NARUYA BILA (290)	0	34	0	34	0	0	4	93	44	56	193	218	411	0	0	38	23	61	0	-	0	472
NAYA BASAN URF DHAIPUKHURIA (294)	0	128	0	128	0	0	0	216	56	7	376	97	473	0	0	87	5	92	0	0	0	565
NIJNARUA (314)	0	54	0	54	0	0	0	0	15	0	0	25	25	0	0	22	0	22	0	0	0	47
PACHA TENGRA (285)	0	7	0	7	0	0	0	3	0	0	63	0	63	19	0	36	3	39	0	0	0	102
PURBBA TENGRA (289)	0	8	0	8	0	0	0	18	0	10	44	22	66	27	0	34	5	39	0	0	0	105
PURULIA (298)	0	41	0	41	0	0	5	66	0	409	229	439	668	0	0	42	0	42	0	0	0	710
RATNAJOR (318)	0	0	0	0	0	0	0	0	0	5	0	16	16	0	0	29	0	29	0	0	0	45
SHIBRAM CHAK (292)	0	0	0	0	0	0	0	17	0	0	27	0	27	9	0	14	0	14	0	0	0	41
SHIBRAMPUR (293)	0	15	0	15	0	0	4	22	0	11	34	29	63	20	0	33	0	33	0	0	0	96
UTTAR DIGHA (288)	0	10	0	10	0	0	5	41	49	0	182	80	262	0	0	16	10	26	0	0	0	288
UTTAR MAHISDA (300)	0	0	0	0	0	0	3	39	0	0	128	0	128	50	0	50	0	50	0	0	0	178
ARJUNNAGAR G.P. TOTAL :	0	804	0	804	0	30	68	1453	377	3570	4035	4541	8576	228	38	990	157	1147	0	0	0	9723

(P) - Part Mouza i.e., Mouza appears in more than one Gram Panchayat

PURBA MEDINIPUR DISTRICT

SHEEP / GOAT / HORSE AND PONNY / PIG / DOG / FOWL / DUCK

NAME OF THE MOUZA (J.L. No.)	Total Sheep	Total Bengal Breed Goat	Total Other Breed Goat	Total Goat	Total Horse and Ponny	Total Pig	Total Dog	Hen (Female 5 month & above)		Improved Chicken for Meat (Broiler)	Pearl (Cock, Hen & Chicken)			Duck (Female 6 month & above)		Drake, Duck & Duckling			Turkey	Quail	Other Poultry Birds	Total Poultry Bird
								Deshi	Improved		Deshi	Improved	Total	Deshi	Improved	Deshi	Improved	Total				
	23	24	25	26	27	28	29	30	31	32	33	34	35	36	37	38	39	40	41	42	43	44
BHAGWANPUR-II BLOCK : CONTAI SUBDIVISION																						
BAROJ GRAM PANCHAYAT																						
AGAR MULDA (295)	0	73	0	73	0	0	18	136	0	0	239	0	239	39	0	78	0	78	0	0	0	317
BIJAY NAGAR (326)	0	333	0	333	0	0	93	365	0	0	1269	0	1269	87	0	205	0	205	0	0	0	1474
CHAITA MALI (320)	14	68	0	68	0	0	16	138	0	0	517	0	517	36	0	94	0	94	0	0	0	611
CHIRAKUTI (329)	0	139	0	139	0	0	27	157	0	394	491	454	945	69	0	120	0	120	0	0	0	1065
DAKSHAN KHAS MULDA (337)	0	60	0	60	0	0	45	171	0	0	462	0	462	61	0	134	0	134	0	0	0	596
DAKSHIN BAROJ PART-II (333)	0	161	0	161	0	0	59	413	0	0	1096	0	1096	122	0	237	0	237	0	0	0	1333
DAKSHIN BAROJ-PART-I (332)	0	67	0	67	0	0	15	63	0	0	207	0	207	62	0	144	0	144	0	0	0	351
DAKSHIN MAHISHDA (301)	0	122	0	122	0	0	60	306	0	0	946	0	946	87	0	203	0	203	0	0	0	1149
DIGHA DANRI (325)	0	155	0	155	0	0	43	292	0	0	816	0	816	67	0	199	0	199	0	0	0	1015
DISIMULIA (335)	0	210	0	210	0	0	35	495	0	208	1242	223	1465	169	0	238	0	238	0	0	0	1703
GHOL BAGDA (330)	0	220	0	220	0	0	45	535	0	400	1222	415	1637	81	0	100	0	100	0	0	0	1737
GORA MULDA (340)	0	55	0	55	0	0	8	41	0	0	131	0	131	39	0	69	0	69	0	0	0	200
IDALBAR (324)	0	94	0	94	0	0	55	287	0	0	710	0	710	61	0	179	0	179	0	0	0	889
KALIKAPUR (328)	0	25	0	25	0	0	19	144	0	0	337	0	337	31	0	57	0	57	0	0	0	394
KALU RAUTBAR (323)	0	30	0	30	0	0	7	40	0	0	124	0	124	12	0	48	0	48	0	0	0	172
KAYEMGERIA (336)	0	345	0	345	0	0	88	386	0	0	1292	0	1292	91	0	243	0	243	0	0	0	1535
KODALBAR (321)	0	57	0	57	0	0	17	83	0	0	270	0	270	42	0	93	0	93	0	0	0	363
NATA GECHHIA (339)	0	92	0	92	0	0	14	104	0	0	209	0	209	26	0	30	0	30	0	0	0	239
PANUSI (327)	0	231	0	231	0	0	97	742	0	0	1580	0	1580	180	0	375	0	375	0	0	0	1955
SIMULBARI (331)	0	271	0	271	0	0	104	455	0	0	1272	0	1272	131	0	244	0	244	0	0	0	1516
SIMULIA (334)	0	49	0	49	0	0	41	75	0	0	254	0	254	52	0	105	0	105	0	0	0	359
UTTAR BAMUNIA (296)	0	108	0	108	0	0	21	149	0	0	605	0	605	112	0	118	0	118	0	0	0	723
UTTAR BAROJ (341)	0	118	0	118	0	0	41	263	0	300	681	300	981	96	0	178	0	178	0	0	0	1159
UTTAR KHAS MULDA (338)	0	29	0	29	0	0	12	74	0	0	205	0	205	17	0	30	0	30	0	0	0	235
UTTAR NISCHINTA (322)	16	120	0	120	0	0	46	199	0	0	642	0	642	54	0	162	0	162	0	0	0	804
BAROJ G.P. TOTAL :	30	3232	0	3232	0	0	1026	6113	0	1302	16819	1392	18211	1824	0	3683	0	3683	0	0	0	21894
BASUDEBBERIA GRAM PANCHAYAT																						
BARBARIA (210)	0	153	0	153	0	0	10	190	205	1650	346	1928	2274	102	0	165	0	165	0	0	0	2439
BASUDEB BERYA (275)	0	337	0	337	0	0	13	213	330	1500	370	2012	2382	223	0	294	0	294	0	0	0	2676
BETAL KHATIAL (179)	0	40	0	40	0	0	5	55	55	0	98	85	183	45	0	59	0	59	0	0	0	242
BINANDA CHAK (208)	0	28	0	28	0	0	3	35	55	0	74	80	154	25	0	34	0	34	0	0	0	188
CHAK BHEKUTIA (279)	0	19	0	19	0	0	24	30	0	0	57	0	57	0	0	0	0	0	0	0	0	57
CHAMPAI NAGAR (271)	0	65	0	65	0	0	5	17	28	0	25	54	79	20	0	25	0	25	0	0	0	104
DAKSHIN BARBARIA (212)	0	49	0	49	0	0	7	60	45	0	92	80	172	29	0	37	0	37	0	0	0	209

(P) - Part Mouza i.e., Mouza appears in more than one Gram Panchayat

PURBA MEDINIPUR DISTRICT

SHEEP / GOAT / HORSE AND PONNY / PIG / DOG / FOWL / DUCK

NAME OF THE MOUZA (J.L. No.)	Total Sheep	Total Bengal Breed Goat	Total Other Breed Goat	Total Goat	Total Horse and Ponny	Total Pig	Total Dog	Hen (Female 5 month & above)		Improved Chicken for Meat (Broiler)	Fowl (Cock, Hen & Chicken)			Duck (Female 6 month & above)		Drake, Duck & Duckling			Turkey	Quail	Other Poultry Birds	Total Poultry Bird
								Deshi	Improved		Deshi	Improved	Total	Deshi	Improved	Deshi	Improved	Total				
	23	24	25	26	27	28	29	30	31	32	33	34	35	36	37	38	39	40	41	42	43	44
BHAGWANPUR-II BLOCK : CONTAI SUBDIVISION																						
BASUDEBBERIA GRAM PANCHAYAT																						
DAKSHIN PATHAR BERIA (280)	0	338	0	338	0	0	21	280	360	2750	496	3268	3764	124	0	158	0	158	0	0	0	3922
DALBADAL (273)	0	60	0	60	0	0	13	90	35	1750	165	1810	1975	37	0	49	0	49	0	0	0	2024
HANSGHARA (201)	0	14	0	14	0	0	9	12	0	0	21	0	21	0	0	0	0	0	0	0	0	21
JAGAMOHAN CHAK (276)	0	40	0	40	0	0	4	20	30	0	38	40	78	25	0	30	0	30	0	0	0	108
KANDAR DIGHI (269)	0	13	0	13	0	0	10	115	130	0	245	170	415	85	0	125	0	125	0	0	0	540
KHANTMARI (283)	0	92	0	92	0	0	0	81	110	0	135	162	297	46	0	69	0	69	0	0	0	366
KHATIAL (211)	0	79	0	79	0	0	6	55	120	0	121	175	296	45	0	61	0	61	0	0	0	357
KISMAT KHATIAL (209)	0	29	0	29	0	0	5	40	35	0	59	51	110	16	0	21	0	21	0	0	0	131
KUCHAI DIGHI (177)	0	15	0	15	0	0	11	45	0	0	76	0	76	0	0	0	0	0	0	0	0	76
LAUDIGHI (282)	0	111	0	111	0	0	17	230	250	0	350	330	680	55	0	76	0	76	0	0	0	756
MALLIKABAR (278)	0	19	0	19	0	0	10	15	20	0	24	35	59	15	0	21	0	21	0	0	0	80
MANIKJOR (200)	0	326	0	326	0	0	13	242	110	0	398	173	571	154	0	207	0	207	0	0	0	778
MIRCHAK (180)	0	51	0	51	0	0	9	47	30	0	86	48	134	30	0	38	0	38	0	0	0	172
NETURIA (270)	0	230	0	230	0	0	4	45	10	0	95	38	133	47	0	67	0	67	0	0	0	200
SAKTIA (281)	0	116	0	116	0	0	24	98	100	0	237	184	421	62	0	79	0	79	0	0	0	500
SIMULDANRI (213)	0	160	0	160	0	0	5	265	220	1050	404	1395	1799	74	0	99	0	99	0	0	0	1898
TIKAR MAISALI (272)	0	17	0	17	0	0	10	0	0	0	0	0	0	0	0	0	0	0	0	0	0	0
UTTAR PATHAR BERYA (277)	0	53	0	53	0	0	15	88	85	0	145	130	275	45	0	66	0	66	0	0	0	341
BASUDEBBERIA G.P. TOTAL :	0	2454	0	2454	0	0	253	2368	2363	8700	4157	12248	16405	1304	0	1780	0	1780	0	0	0	18185
GARBARI-I GRAM PANCHAYAT																						
BAJKUL (154)	0	71	0	71	0	0	32	63	0	200	206	200	406	32	0	60	0	60	0	0	0	466
KISMAT BAJKUL (P) (156)	0	692	0	692	0	0	64	599	0	0	1406	0	1406	86	0	184	0	184	0	0	0	1590
MADHUSUDAN CHAK (234)	0	110	0	110	0	0	11	383	0	0	697	0	697	36	0	123	0	123	0	0	0	820
PORA CHINGRA (155)	0	193	0	193	0	0	0	99	0	300	286	300	586	41	0	155	0	155	0	0	0	741
PURBBA CHAK (233)	0	111	0	111	0	0	17	115	0	0	451	0	451	53	0	140	0	140	0	0	0	591
GARBARI-I G.P. TOTAL :	0	1177	0	1177	0	0	124	1259	0	500	3046	500	3546	248	0	662	0	662	0	0	0	4208
GARBARI-II GRAM PANCHAYAT																						
BARA BARI (231)	0	106	0	106	0	0	17	291	0	200	1138	200	1338	16	3	25	3	28	0	0	0	1366
BRINDABANPUR (163)	0	93	0	93	0	1	26	396	0	0	591	0	591	34	0	35	0	35	0	0	0	626
CHAMPAK RAY CHAK (165)	0	51	0	51	0	0	12	197	0	0	330	0	330	46	0	49	0	49	0	0	0	379
KISMAT BAJKUL (P) (156)	0	613	0	613	0	0	61	1730	8	8600	3043	8616	11659	206	0	215	5	220	0	0	0	11879
LOCHANANDA CHAK (157)	0	20	0	20	0	0	15	89	0	0	151	0	151	33	0	79	0	79	0	0	0	230
MAKLASI (232)	0	55	0	55	0	0	19	59	0	0	72	0	72	26	0	29	0	29	0	0	0	101
PASCHIM CHAK (166)	0	101	0	101	0	0	21	218	0	300	581	300	881	40	0	42	0	42	0	0	0	923

(P) - Part Mouza i.e., Mouza appears in more than one Gram Panchayat

PURBA MEDINIPUR DISTRICT

SHEEP / GOAT / HORSE AND PONNY / PIG / DOG / FOWL / DUCK

NAME OF THE MOUZA (J.L. No.)	Total Sheep	Total Bengal Breed Goat	Total Other Breed Goat	Total Goat	Total Horse and Ponny	Total Pig	Total Dog	Hen (Female 5 month & above)		Improved Chicken for Meat (Broiler)	Fowl (Cock, Hen & Chicken)			Duck (Female 6 month & above)		Drake, Duck & Duckling			Turkey	Quail	Other Poultry Birds	Total Poultry Bird
								Deshi	Improved		Deshi	Improved	Total	Deshi	Improved	Deshi	Improved	Total				
	23	24	25	26	27	28	29	30	31	32	33	34	35	36	37	38	39	40	41	42	43	44
BHAGWANPUR-II BLOCK : CONTAI SUBDIVISION																						
GARBARI-II GRAM PANCHAYAT																						
UTTAR GOBINDA CHAK (164)	0	24	0	24	0	0	9	111	0	0	131	0	131	10	0	12	0	12	0	0	0	143
GARBARI-II G.P. TOTAL :	0	1063	0	1063	0	1	180	3091	8	9100	6037	9116	15153	411	3	486	8	494	0	0	0	15647
ITABERIA GRAM PANCHAYAT																						
ALUKARANBAR (188)	0	10	0	10	0	0	4	207	0	0	221	12	233	23	0	23	0	23	0	0	0	256
AMARSHI CHAK (184)	0	0	0	0	0	0	0	0	0	0	0	0	0	0	0	0	0	0	0	0	0	0
BAGDIBAND (191)	0	17	0	17	0	0	5	36	0	0	36	0	36	6	0	6	0	6	0	0	0	42
BAMANBAR (193)	0	4	0	4	0	0	7	50	0	0	50	0	50	70	0	71	0	71	0	0	0	121
BARGOPAL (187)	0	14	0	14	0	0	4	31	0	0	39	0	39	3	0	3	0	3	0	0	0	42
BISHA DANGAR (197)	0	3	0	3	0	0	4	45	0	200	64	200	264	44	0	52	0	52	0	0	0	316
DAKSHIN SHUKMAJHI (204)	0	0	0	0	0	0	4	41	0	0	45	0	45	52	0	52	0	52	0	0	0	97
DHANGHARIBAR (194)	0	6	0	6	0	0	4	82	0	200	104	200	304	12	0	12	0	12	0	0	0	316
DUBAI (207)	0	16	0	16	0	0	8	235	0	162	251	162	413	126	0	126	0	126	0	0	0	539
GAZIPUR (181)	0	83	0	83	0	0	5	62	0	0	85	2	87	85	0	97	0	97	0	0	0	184
HARIDRA CHAK (199)	0	42	0	42	0	0	5	249	0	0	251	0	251	105	0	105	0	105	0	0	0	356
ITA BARIA (198)	0	237	0	237	0	0	32	589	0	0	658	0	658	318	0	320	12	332	0	0	0	990
JASHIBAR (195)	0	27	0	27	0	0	8	199	0	0	228	0	228	28	0	28	0	28	0	0	0	256
JIA KHALI (206)	0	15	0	15	0	0	7	171	0	0	191	9	200	115	0	115	3	118	0	0	0	318
KOTMUKHA (203)	0	42	0	42	0	0	13	256	1	0	274	1	275	115	0	115	0	115	0	0	0	390
KUNJA PARA (196)	0	15	0	15	0	0	5	56	0	0	83	0	83	19	0	19	0	19	0	0	0	102
MAISHALI (202)	0	34	0	34	0	0	13	171	0	0	207	32	239	111	0	111	0	111	0	0	0	350
PACHAHARI (185)	0	12	0	12	0	0	10	195	0	0	397	0	397	108	0	116	0	116	0	0	0	513
PANCH BAJARI (190)	0	9	0	9	0	0	10	330	0	0	330	0	330	9	0	9	0	9	0	0	0	339
PURBBA BAJARI (189)	0	36	0	36	0	0	11	190	0	0	192	0	192	80	0	80	0	80	0	0	0	272
PURBBAHARI (183)	0	0	0	0	0	0	4	81	0	0	168	9	177	9	0	26	0	26	0	0	0	203
RASIK NAGAR (182)	0	26	0	26	0	0	12	109	0	0	174	5	179	109	0	119	0	119	0	0	0	298
TEGHARI (192)	0	2	0	2	0	0	9	61	0	0	67	0	67	5	0	6	0	6	0	0	0	73
UTTAR KHAMAR (186)	0	29	0	29	0	0	7	137	0	0	155	0	155	25	0	27	0	27	0	0	0	182
UTTAR SUKHMAJHI (205)	0	4	0	4	0	0	7	44	0	0	55	0	55	2	0	2	0	2	0	0	0	57
ITABERIA G.P. TOTAL :	0	683	0	683	0	0	198	3627	1	562	4325	632	4957	1579	0	1640	15	1655	0	0	0	6612
JUKHIA GRAM PANCHAYAT																						
BAGHADANRI (246)	0	91	0	91	0	0	3	88	105	0	185	172	357	105	0	130	0	130	0	0	0	487
BAMUNIA (223)	0	277	0	277	0	0	0	120	185	0	213	253	466	107	0	137	0	137	0	0	0	603
BIRI BARI (242)	0	274	0	274	0	0	2	104	30	200	527	304	831	165	0	189	0	189	0	0	0	1020
DHALUA (243)	0	135	0	135	0	0	2	190	180	0	376	260	636	80	0	106	0	106	0	0	0	742

(P) - Part Mouza i.e., Mouza appears in more than one Gram Panchayat

PURBA MEDINIPUR DISTRICT

SHEEP / GOAT / HORSE AND PONNY / PIG / DOG / FOWL / DUCK

NAME OF THE MOUZA (J.L. No.)	Total Sheep	Total Bengal Breed Goat	Total Other Breed Goat	Total Goat	Total Horse and Ponny	Total Pig	Total Dog	Hen (Female 5 month & above)		Improved Chicken for Meat (Broiler)	Fowl (Cock, Hen & Chicken)			Duck (Female 6 month & above)		Drake, Duck & Duckling			Turkey	Quail	Other Poultry Birds	Total Poultry Bird
								Deshi	Improved		Deshi	Improved	Total	Deshi	Improved	Deshi	Improved	Total				
	23	24	25	26	27	28	29	30	31	32	33	34	35	36	37	38	39	40	41	42	43	44
BHAGWANPUR-II BLOCK : CONTAI SUBDIVISION																						
JUKHIA GRAM PANCHAYAT																						
EKTARPUR (245)	0	133	0	133	0	0	0	115	95	0	332	201	533	166	0	205	0	205	0	0	0	738
FAKIR CHAK (228)	43	80	0	80	0	0	1	26	6	2500	191	2521	2712	40	0	47	0	47	0	0	0	2759
GARANIA (222)	0	72	0	72	0	0	2	50	95	850	166	997	1163	81	0	104	0	104	0	0	0	1267
GOBINDA CHAK (227)	0	125	0	125	0	0	2	86	50	0	185	85	270	57	0	79	0	79	0	0	0	349
IKSHU PATRIKA (225)	0	437	0	437	0	0	0	180	275	800	324	1211	1535	150	0	193	0	193	0	0	0	1728
JUKHIA (240)	0	129	0	129	0	0	4	180	235	2000	373	2350	2723	77	0	102	0	102	0	0	0	2825
KATA PUKHURIA (247)	0	147	0	147	0	0	2	119	110	0	239	177	416	90	0	119	0	119	0	0	0	535
KUTABUDDINPUR (220)	0	64	0	64	0	0	0	37	40	0	119	82	201	40	0	73	0	73	0	0	0	274
MADHA KHALI (221)	0	180	0	180	0	0	2	166	255	600	287	976	1263	111	0	149	0	149	0	0	0	1412
NELUA GOPAL CHAK (244)	0	103	0	103	0	0	2	104	95	0	262	143	405	165	0	198	0	198	0	0	0	603
RAM CHAK SHYAM CHAK (248)	0	125	0	125	0	0	1	80	75	0	205	169	374	107	0	130	0	130	0	0	0	504
RANI CHAK (249)	0	27	0	27	0	0	0	0	0	0	47	0	47	0	0	0	0	0	0	0	0	47
SADULYA CHAK (229)	23	172	0	172	0	0	0	46	76	0	229	139	368	71	0	87	0	87	0	0	0	455
SITADIGHI (224)	0	67	0	67	0	0	3	50	140	0	114	185	299	75	0	104	0	104	0	0	0	403
UTTAR CHAK (226)	23	53	0	53	0	0	4	30	0	0	96	0	96	21	0	38	0	38	0	0	0	134
JUKHIA G.P. TOTAL :	89	2691	0	2691	0	0	30	1771	2047	6950	4470	10225	14695	1708	0	2190	0	2190	0	0	0	16885
MUGBERIA GRAM PANCHAYAT																						
ANGAR BERYA (265)	0	232	0	232	0	0	3	123	115	0	283	266	549	125	0	204	0	204	0	0	0	753
BHUPATI NAGAR (253)	0	62	0	62	0	0	3	255	0	200	874	220	1094	190	0	460	3	463	0	0	0	1557
DAKSHIN BAYENDA (258)	0	77	0	77	0	0	1	110	0	0	281	0	281	69	0	131	0	131	0	0	0	412
DAKSHIN GOBINDAPUR (267)	0	23	0	23	0	0	0	18	37	0	49	43	92	14	0	19	0	19	0	0	0	111
DUMAN DANRI (260)	0	173	0	173	0	0	0	180	131	0	382	191	573	139	0	230	0	230	0	0	0	803
GARA BAR (255)	0	72	0	72	0	0	0	68	10	12	169	72	241	62	0	91	0	91	0	0	0	332
ICHHAPUR (256)	0	6	0	6	0	0	0	35	0	0	78	0	78	31	0	52	0	52	0	0	0	130
JAGAMOHANPUR (266)	0	0	0	0	0	0	0	18	42	0	24	54	78	0	0	0	0	0	0	0	0	78
JIAGODI (251)	0	105	0	105	0	0	1	74	0	55	293	136	429	59	0	135	0	135	0	0	0	564
KASHBA (257)	0	50	0	50	0	0	0	67	0	200	174	400	574	27	0	55	0	55	0	0	0	629
KESHAI DIGHI (262)	0	57	0	57	0	0	1	69	0	47	244	127	371	70	0	139	10	149	0	0	0	520
KHANJADAPUR (261)	0	114	0	114	0	0	0	109	0	0	303	35	338	104	0	154	0	154	0	0	0	492
KHARINET (252)	0	25	0	25	0	0	0	44	0	0	112	0	112	9	0	17	0	17	0	0	0	129
KISMAT PATNA (274)	0	24	0	24	0	0	0	68	0	0	347	0	347	38	0	54	0	54	0	0	0	401
PADMATAMALI (259)	0	101	0	101	0	0	0	48	28	0	201	89	290	19	0	93	0	93	0	0	0	383
PANCH GHARI (254)	0	114	0	114	0	0	0	102	250	1150	256	1500	1756	88	0	214	0	214	0	0	0	1970
PASCHIM KALAGACHHYA (264)	0	142	0	142	0	0	0	172	0	0	325	10	335	67	0	144	0	144	0	0	0	479

(P) - Part Mouza i.e., Mouza appears in more than one Gram Panchayat

PURBA MEDINIPUR DISTRICT

SHEEP / GOAT / HORSE AND PONNY / PIG / DOG / FOWL / DUCK

NAME OF THE MOUZA (J.L. No.)	Total Sheep	Total Bengal Breed Goat	Total Other Breed Goat	Total Goat	Total Horse and Ponny	Total Pig	Total Dog	Hen (Female 5 month & above)		Improved Chicken for Meat (Broiler)	Fowl (Cock, Hen & Chicken)			Duck (Female 6 month & above)		Drake, Duck & Duckling			Turkey	Quail	Other Poultry Birds	Total Poultry Bird
								Deshi	Improved		Deshi	Improved	Total	Deshi	Improved	Deshi	Improved	Total				
	23	24	25	26	27	28	29	30	31	32	33	34	35	36	37	38	39	40	41	42	43	44
BHAGWANPUR-II BLOCK : CONTAI SUBDIVISION																						
MUGBERIA GRAM PANCHAYAT																						
RAGHUNATH CHAK (250)	0	148	0	148	0	0	0	52	45	0	88	59	147	37	0	58	0	58	0	0	0	205
SUADIGHI(MUG BERE) (263)	0	74	0	74	0	0	0	95	0	8	249	43	292	86	0	132	0	132	0	0	0	424
UTTAR NARA BASAN (268)	0	22	0	22	0	0	0	38	10	0	73	20	93	12	0	15	0	15	0	0	0	108
MUGBERIA G.P. TOTAL :	0	1621	0	1621	0	0	9	1745	668	1672	4805	3265	8070	1246	0	2397	13	2410	0	0	0	10480
RADHAPUR GRAM PANCHAYAT																						
BAHADURPUR (131)	0	387	0	387	0	6	66	1020	0	0	2270	0	2270	341	0	670	0	670	0	0	0	2940
CHINADANRI (130)	0	144	0	144	0	0	27	634	0	0	1261	0	1261	109	0	231	0	231	0	0	0	1492
HARIPUR (215)	0	82	0	82	0	0	16	1061	0	0	1709	0	1709	145	0	295	0	295	0	0	0	2004
ISWARPUR (175)	0	154	0	154	0	0	42	348	0	200	948	200	1148	184	0	302	0	302	0	0	0	1450
MACHHNAN (214)	0	96	0	96	0	0	13	738	0	0	1419	0	1419	87	0	176	0	176	0	0	0	1595
MADHAB CHAK (174)	0	92	0	92	0	0	43	438	0	0	1092	0	1092	117	0	231	0	231	0	0	0	1323
RADHAPUR (216)	6	317	0	317	0	0	87	776	0	500	2071	500	2571	279	0	626	0	626	0	0	0	3197
SHANKA DIHA (176)	0	42	0	42	0	0	15	296	0	0	639	0	639	60	0	109	0	109	0	0	0	748
URURI (178)	0	198	0	198	0	0	59	770	0	0	1493	0	1493	187	0	445	0	445	0	0	0	1938
RADHAPUR G.P. TOTAL :	6	1512	0	1512	0	6	368	6081	0	700	12902	700	13602	1509	0	3085	0	3085	0	0	0	16687

(P) - Part Mouza i.e., Mouza appears in more than one Gram Panchayat

PURBA MEDINIPUR DISTRICT

FODDER AREA / AGRICULTURAL IMPLEMENTS / FISHERY / LIVESTOCK & FISHERY INFRASTRUCTURE

NAME OF THE MOUZA (J.L. No.)	Area under Fodder Crops (In Cottah)			Animal Operated Implements			Leveller	Chaff Cutter	Fishery Household Persons	Engaged in Actual Operation of Fishing				Marketing of Fish		Veterinary Hospital /Health Centre	Artificial Insemination Centre	Veterinary Medicine Shop	Live stock Development Worker	Chilling Plant/ Bulk Milk Cooler	Co-op. Dairy/ Milk Collection Centre	Availability of Pasture Land	Cattle/ Poultry Feed Shop	Fish Wholesale Market
										Full Time		Part Time												
	Kharif	Rabi	Total	Wooden Plough	Steel Plough	Animal Cart				Male	Female	Male	Female	Male	Female									
	45	46	47	48	49	50	51	52	53	54	55	56	57	58	59	60	61	62	63	64	65	66	67	68
BHAGWANPUR-II BLOCK : CONTAI SUBDIVISION																								
ARJUNNAGAR GRAM PANCHAYAT																								
ANALBERIA (319)	4	4	8	27	0	0	35	30	43	1	1	6	5	5	2	>5KM	>5KM	<=5KM	<=5KM	>5KM	>5KM	>5KM	<=5KM	>5KM
ARJUN NAGAR (299)	39	33	72	56	0	0	95	110	355	25	13	51	26	17	32	>5KM	YES	YES	YES	>5KM	>5KM	>5KM	<=5KM	>5KM
BAHARAMPUR (303)	33	28	61	25	0	0	51	80	0	0	0	0	0	0	0	>5KM	>5KM	<=5KM	<=5KM	>5KM	>5KM	>5KM	<=5KM	>5KM
BHAJA CHAULI (310)	0	0	0	6	0	0	8	40	0	0	0	0	0	0	0	>5KM	>5KM	<=5KM	>5KM	>5KM	>5KM	>5KM	>5KM	>5KM
BHOSHLA GERE (305)	0	0	0	18	0	0	38	100	44	5	4	6	2	4	3	>5KM	>5KM	YES	<=5KM	>5KM	>5KM	>5KM	YES	>5KM
CHINGRA (312)	29	23	52	19	0	0	22	40	0	0	0	0	0	0	0	>5KM	>5KM	<=5KM	>5KM	>5KM	>5KM	>5KM	>5KM	>5KM
DAKSHIN BISHNUPUR (286)	10	10	20	10	0	0	14	50	36	5	3	4	4	3	5	>5KM	>5KM	<=5KM	<=5KM	>5KM	>5KM	>5KM	<=5KM	>5KM
HATURIA (316)	0	0	0	9	0	0	7	180	0	0	0	0	0	0	0	>5KM	>5KM	<=5KM	<=5KM	>5KM	>5KM	>5KM	<=5KM	>5KM
HATURIA DALBARI (315)	8	7	15	7	0	0	10	40	11	1	2	1	2	0	0	>5KM	>5KM	<=5KM	<=5KM	>5KM	>5KM	>5KM	<=5KM	>5KM
JANUMANU (313)	30	23	53	22	0	0	28	100	0	0	0	0	0	0	0	>5KM	>5KM	>5KM	>5KM	>5KM	>5KM	>5KM	>5KM	>5KM
JETHAI BARI (307)	5	6	11	5	0	0	6	20	0	0	0	0	0	0	0	>5KM	>5KM	<=5KM	<=5KM	>5KM	>5KM	>5KM	<=5KM	>5KM
KALIKA DANRI (308)	0	0	0	10	0	0	13	50	0	0	0	0	0	0	0	>5KM	>5KM	<=5KM	<=5KM	>5KM	>5KM	>5KM	>5KM	>5KM
KALMICHHA BAR (317)	29	29	58	26	0	0	40	50	0	0	0	0	0	0	0	>5KM	>5KM	<=5KM	<=5KM	>5KM	>5KM	>5KM	<=5KM	>5KM
KAMAL NAYAN BAR (284)	15	15	30	18	0	0	24	100	0	0	0	0	0	0	0	>5KM	>5KM	<=5KM	<=5KM	>5KM	>5KM	>5KM	<=5KM	>5KM
KANURIA (297)	0	0	0	7	0	0	10	40	0	0	0	0	0	0	0	>5KM	>5KM	<=5KM	<=5KM	>5KM	>5KM	>5KM	<=5KM	>5KM
KENDUA (309)	0	0	0	3	0	0	3	10	0	0	0	0	0	0	0	>5KM	>5KM	>5KM	>5KM	>5KM	>5KM	>5KM	>5KM	>5KM
KHALIA (306)	7	10	17	15	0	0	21	80	0	0	0	0	0	0	0	>5KM	>5KM	<=5KM	<=5KM	>5KM	>5KM	>5KM	YES	>5KM
KHEJURGACHIA (304)	4	4	8	9	0	0	16	200	112	7	5	17	11	8	10	>5KM	>5KM	<=5KM	<=5KM	>5KM	>5KM	>5KM	<=5KM	>5KM
KUMIRAJOR (302)	11	11	22	19	0	0	22	50	0	0	0	0	0	0	0	>5KM	>5KM	<=5KM	<=5KM	>5KM	>5KM	>5KM	<=5KM	>5KM
MADHYA BILA (291)	0	0	0	16	0	0	20	100	0	0	0	0	0	0	0	>5KM	>5KM	<=5KM	<=5KM	>5KM	>5KM	>5KM	>5KM	>5KM
MUNDAPARA (287)	20	15	35	13	0	0	14	100	0	0	0	0	0	0	0	>5KM	>5KM	<=5KM	<=5KM	>5KM	>5KM	>5KM	<=5KM	>5KM
MURA GACHHA (311)	8	7	15	15	0	0	17	30	0	0	0	0	0	0	0	>5KM	>5KM	>5KM	>5KM	>5KM	>5KM	>5KM	>5KM	>5KM
NARUYA BILA (290)	19	22	41	24	0	0	34	150	0	0	0	0	0	0	0	>5KM	>5KM	<=5KM	<=5KM	>5KM	>5KM	>5KM	<=5KM	>5KM
NAYA BASAN URF DHAIPUKHURIA (294)	30	20	50	47	0	0	84	400	0	0	0	0	0	0	0	>5KM	>5KM	<=5KM	<=5KM	>5KM	>5KM	>5KM	<=5KM	>5KM
NIJNARUA (314)	14	14	28	18	0	0	23	50	0	0	0	0	0	0	0	>5KM	>5KM	<=5KM	<=5KM	>5KM	>5KM	>5KM	>5KM	>5KM
PACHA TENGRA (285)	0	0	0	4	0	0	4	30	0	0	0	0	0	0	0	>5KM	>5KM	<=5KM	<=5KM	>5KM	>5KM	>5KM	<=5KM	>5KM
PURBBA TENGRA (289)	0	0	0	4	0	0	5	30	0	0	0	0	0	0	0	>5KM	>5KM	<=5KM	<=5KM	>5KM	>5KM	>5KM	<=5KM	>5KM
PURULIA (298)	11	11	22	22	0	0	21	50	0	0	0	0	0	0	0	>5KM	>5KM	<=5KM	<=5KM	>5KM	>5KM	>5KM	<=5KM	>5KM
RATNAJOR (318)	6	6	12	24	0	0	27	60	75	11	9	7	8	8	5	>5KM	>5KM	<=5KM	<=5KM	>5KM	>5KM	>5KM	<=5KM	>5KM
SHIBRAM CHAK (292)	0	0	0	2	0	0	3	10	0	0	0	0	0	0	0	>5KM	>5KM	<=5KM	<=5KM	>5KM	>5KM	>5KM	<=5KM	>5KM
SHIBRAMPUR (293)	0	0	0	6	0	0	6	20	20	0	0	5	2	1	2	>5KM	>5KM	<=5KM	<=5KM	>5KM	>5KM	>5KM	<=5KM	>5KM
UTTAR DIGHA (288)	20	20	40	15	0	0	21	100	50	8	3	5	2	5	4	>5KM	>5KM	<=5KM	<=5KM	>5KM	>5KM	>5KM	<=5KM	>5KM
UTTAR MAHISDA (300)	10	10	20	8	0	0	12	500	28	0	0	2	5	5	1	>5KM	>5KM	<=5KM	<=5KM	>5KM	>5KM	>5KM	<=5KM	>5KM
ARJUNNAGAR G.P. TOTAL :	**362**	**328**	**690**	**529**	**0**	**0**	**754**	**3000**	**774**	**63**	**40**	**104**	**67**	**56**	**64**									

(P) - Part Mouza i.e., Mouza appears in more than one Gram Panchayat; YES - Located in the Mouza; <=5KM - Located at a distance upto 5 KM; >5KM - Located at a distance more than 5 KM

PURBA MEDINIPUR DISTRICT

NAME OF THE MOUZA (J.L. No.)	FODDER AREA: Area under Fodder Crops (in Cottah)			AGRICULTURAL IMPLEMENTS / FISHERY / LIVESTOCK & FISHERY INFRASTRUCTURE: Animal Operated Implements						Engaged in Actual Operation of Fishing				Marketing of Fish										
										Full Time		Part Time												
	Kharif	Rabi	Total	Wooden Plough	Steel Plough	Animal Cart	Leveller	Chaff Cutter	Fishery Household Persons	Male	Female	Male	Female	Male	Female	Veterinary Hospital /Health Centre	Artificial Insemination Centre	Veterinary Medicine Shop	Live stock Development Worker	Chilling Plant/ Bulk Milk Cooler	Co-op. Dairy/ Milk Collection Centre	Availability of Pasture Land	Cattle/ Poultry Feed Shop	Fish Wholesale Market
	45	46	47	48	49	50	51	52	53	54	55	56	57	58	59	60	61	62	63	64	65	66	67	68
BHAGWANPUR-II BLOCK : CONTAI SUBDIVISION																								
BAROJ GRAM PANCHAYAT																								
AGAR MULDA (295)	52	41	93	9	0	0	12	2	0	0	0	0	0	0	0	>5KM	<=5KM	<=5KM	<=5KM	>5KM	>5KM	>5KM	<=5KM	>5KM
BIJAY NAGAR (326)	58	20	78	15	4	0	31	13	0	0	0	0	0	0	0	>5KM	<=5KM	<=5KM	<=5KM	>5KM	>5KM	>5KM	<=5KM	>5KM
CHAITA MALI (320)	38	15	53	9	1	0	30	7	0	0	0	0	0	0	0	>5KM	<=5KM	<=5KM	<=5KM	>5KM	>5KM	>5KM	<=5KM	>5KM
CHIRAKUTI (329)	43	17	60	51	3	0	66	13	68	9	3	6	5	1	0	>5KM	<=5KM	<=5KM	<=5KM	>5KM	>5KM	>5KM	<=5KM	>5KM
DAKSHAN KHAS MULDA (337)	21	18	39	13	0	0	22	6	0	0	0	0	0	0	0	>5KM	<=5KM	<=5KM	<=5KM	>5KM	>5KM	>5KM	<=5KM	>5KM
DAKSHIN BAROJ PART-II (333)	42	22	64	15	3	0	30	5	0	0	0	0	0	0	0	>5KM	<=5KM	<=5KM	<=5KM	>5KM	>5KM	>5KM	<=5KM	>5KM
DAKSHIN BAROJ-PART-I (332)	35	18	53	3	0	0	8	2	0	0	0	0	0	0	0	>5KM	<=5KM	<=5KM	<=5KM	>5KM	>5KM	>5KM	<=5KM	>5KM
DAKSHIN MAHISHDA (301)	46	19	65	21	1	0	56	1	0	0	0	0	0	0	0	>5KM	<=5KM	<=5KM	<=5KM	>5KM	>5KM	>5KM	<=5KM	>5KM
DIGHA DANRI (325)	44	22	66	17	2	0	53	9	0	0	0	0	0	0	0	>5KM	<=5KM	YES	<=5KM	>5KM	>5KM	>5KM	<=5KM	>5KM
DISIMULIA (335)	18	19	37	37	3	0	67	2	0	0	0	0	0	0	0	>5KM	<=5KM	<=5KM	<=5KM	>5KM	>5KM	>5KM	<=5KM	>5KM
GHOL BAGDA (330)	59	21	80	46	0	0	69	4	0	0	0	0	0	0	0	>5KM	<=5KM	<=5KM	YES	>5KM	>5KM	>5KM	<=5KM	>5KM
GORA MULDA (340)	31	16	47	4	3	0	7	1	0	0	0	0	0	0	0	>5KM	YES	<=5KM	<=5KM	>5KM	>5KM	>5KM	<=5KM	>5KM
IDALBAR (324)	37	14	51	25	0	0	48	8	0	0	0	0	0	0	0	>5KM	<=5KM	<=5KM	<=5KM	>5KM	>5KM	>5KM	<=5KM	>5KM
KALIKAPUR (328)	32	23	55	12	0	0	17	7	0	0	0	0	0	0	0	>5KM	<=5KM	<=5KM	<=5KM	>5KM	>5KM	>5KM	<=5KM	>5KM
KALU RAUTBAR (323)	36	38	74	2	0	0	8	2	0	0	0	0	0	0	0	>5KM	<=5KM	<=5KM	<=5KM	>5KM	>5KM	>5KM	<=5KM	>5KM
KAYEMGERIA (336)	41	26	67	17	6	0	29	30	0	0	0	0	0	0	0	>5KM	<=5KM	<=5KM	<=5KM	>5KM	>5KM	>5KM	<=5KM	>5KM
KODALBAR (321)	45	27	72	9	0	0	19	4	0	0	0	0	0	0	0	>5KM	<=5KM	<=5KM	<=5KM	>5KM	>5KM	>5KM	<=5KM	>5KM
NATA GECHHIA (339)	19	17	36	8	0	0	12	1	0	0	0	0	0	0	0	>5KM	<=5KM	<=5KM	<=5KM	>5KM	>5KM	>5KM	<=5KM	>5KM
PANUSI (327)	34	16	50	73	4	0	88	13	0	0	0	0	0	0	0	>5KM	<=5KM	YES	<=5KM	>5KM	>5KM	>5KM	YES	>5KM
SIMULBARI (331)	31	24	55	44	1	0	90	17	0	0	0	0	0	0	0	>5KM	<=5KM	<=5KM	<=5KM	>5KM	>5KM	>5KM	<=5KM	>5KM
SIMULIA (334)	60	25	85	8	1	0	25	4	0	0	0	0	0	0	0	>5KM	<=5KM	YES	<=5KM	>5KM	>5KM	>5KM	<=5KM	>5KM
UTTAR BAMUNIA (296)	56	21	77	0	0	0	75	2	0	0	0	0	0	0	0	>5KM	<=5KM	<=5KM	<=5KM	>5KM	>5KM	>5KM	<=5KM	>5KM
UTTAR BAROJ (341)	17	11	28	9	2	0	23	4	0	0	0	0	0	0	0	>5KM	<=5KM	YES	<=5KM	>5KM	>5KM	>5KM	<=5KM	>5KM
UTTAR KHAS MULDA (338)	32	14	46	7	0	0	8	2	0	0	0	0	0	0	0	>5KM	<=5KM	<=5KM	<=5KM	>5KM	>5KM	>5KM	<=5KM	>5KM
UTTAR NISCHINTA (322)	57	21	78	20	1	0	35	3	0	0	0	0	0	0	0	>5KM	<=5KM	<=5KM	<=5KM	>5KM	>5KM	>5KM	<=5KM	>5KM
BAROJ G.P. TOTAL :	984	525	1509	474	35	0	928	162	68	9	3	6	5	1	0									
BASUDEBBERIA GRAM PANCHAYAT																								
BARBARIA (210)	6	5	11	3	0	0	5	151	29	4	0	2	0	4	2	>5KM	>5KM	<=5KM	<=5KM	>5KM	>5KM	>5KM	<=5KM	>5KM
BASUDEB BERYA (275)	11	12	23	4	0	0	7	260	0	0	0	0	0	0	0	>5KM	YES	<=5KM	<=5KM	>5KM	>5KM	>5KM	<=5KM	>5KM
BETAL KHATIAL (179)	0	0	0	0	0	0	0	24	72	15	0	1	0	14	2	>5KM	>5KM	>5KM	<=5KM	>5KM	>5KM	>5KM	>5KM	>5KM
BINANDA CHAK (208)	0	0	0	0	0	0	0	28	36	5	0	4	0	8	1	>5KM	>5KM	>5KM	<=5KM	>5KM	>5KM	>5KM	>5KM	>5KM
CHAK BHEKUTIA (279)	0	0	0	0	0	0	0	6	0	0	0	0	0	0	0	>5KM	>5KM	<=5KM	<=5KM	>5KM	>5KM	>5KM	<=5KM	>5KM
CHAMPAI NAGAR (271)	3	4	7	0	0	0	0	37	100	9	0	6	0	15	5	>5KM	>5KM	<=5KM	<=5KM	>5KM	>5KM	>5KM	<=5KM	>5KM
DAKSHIN BARBARIA (212)	0	0	0	1	0	0	3	74	0	0	0	0	0	0	0	>5KM	>5KM	<=5KM	<=5KM	>5KM	>5KM	>5KM	<=5KM	>5KM

(P) - Part Mouza i.e., Mouza appears in more than one Gram Panchayat; YES - Located in the Mouza, <=5KM - Located at a distance upto 5 KM; >5KM - Located at a distance more than 5 KM

PURBA MEDINIPUR DISTRICT

FODDER AREA / AGRICULTURAL IMPLEMENTS / FISHERY / LIVESTOCK & FISHERY INFRASTRUCTURE

NAME OF THE MOUZA (J.L. No.)	Area under Fodder Crops (in Cottah)			Animal Operated Implements			Leveller	Chaff Cutter	Fishery Household Persons	Engaged in Actual Operation of Fishing				Marketing of Fish		Veterinary Hospital /Health Centre	Artificial Insemination Centre	Veterinary Medicine Shop	Live stock Development Worker	Chilling Plant/ Bulk Milk Cooler	Co-op. Dairy/ Milk Collection Centre	Availability of Pasture Land	Cattle/ Poultry Feed Shop	Fish Wholesale Market
										Full Time		Part Time												
	Kharif	Rabi	Total	Wooden Plough	Steel Plough	Animal Cart				Male	Female	Male	Female	Male	Female									
	45	46	47	48	49	50	51	52	53	54	55	56	57	58	59	60	61	62	63	64	65	66	67	68
BHAGWANPUR-II BLOCK : CONTAI SUBDIVISION																								
BASUDEBBERIA GRAM PANCHAYAT																								
DAKSHIN PATHAR BERIA (280)	9	9	18	3	0	0	6	159	0	0	0	0	0	0	0	>5KM	>5KM	<=5KM	YES	>5KM	>5KM	>5KM	<=5KM	>5KM
DALBADAL (273)	3	2	5	2	0	0	6	87	17	0	0	0	0	3	0	>5KM	>5KM	YES	<=5KM	>5KM	>5KM	>5KM	YES	>5KM
HANSGHARA (201)	0	0	0	0	0	0	0	3	0	0	0	0	0	0	0	>5KM	>5KM	<=5KM	<=5KM	>5KM	>5KM	>5KM	<=5KM	>5KM
JAGAMOHAN CHAK (276)	0	0	0	0	0	0	4	10	0	0	0	0	0	0	0	>5KM	>5KM	<=5KM	<=5KM	>5KM	>5KM	>5KM	<=5KM	>5KM
KANDAR DIGHI (269)	0	0	0	0	0	0	0	8	35	0	0	0	0	5	1	>5KM	>5KM	<=5KM	<=5KM	>5KM	>5KM	>5KM	<=5KM	>5KM
KHANTMARI (283)	0	0	0	3	0	0	0	42	118	17	0	9	0	17	10	>5KM	>5KM	>5KM	<=5KM	>5KM	>5KM	>5KM	<=5KM	>5KM
KHATIAL (211)	7	4	11	2	0	0	2	73	47	6	0	3	0	7	3	>5KM	>5KM	>5KM	<=5KM	>5KM	>5KM	>5KM	>5KM	>5KM
KISMAT KHATIAL (209)	0	0	0	0	0	0	0	41	0	0	0	0	0	0	0	>5KM	>5KM	<=5KM	<=5KM	>5KM	>5KM	>5KM	<=5KM	>5KM
KUCHAI DIGHI (177)	0	0	0	0	0	0	0	28	0	0	0	0	0	0	0	>5KM	>5KM	>5KM	<=5KM	>5KM	>5KM	>5KM	>5KM	>5KM
LAUDIGHI (282)	0	0	0	0	0	0	0	95	26	3	0	1	0	3	1	>5KM	>5KM	<=5KM	<=5KM	>5KM	>5KM	>5KM	<=5KM	>5KM
MALLIKABAR (278)	0	0	0	0	0	0	0	5	0	0	0	0	0	0	0	>5KM	>5KM	<=5KM	<=5KM	>5KM	>5KM	>5KM	<=5KM	>5KM
MANIKJOR (200)	0	0	0	2	0	0	4	150	0	0	0	0	0	0	0	>5KM	>5KM	<=5KM	<=5KM	>5KM	>5KM	>5KM	<=5KM	>5KM
MIRCHAK (180)	0	0	0	1	0	0	0	26	106	13	0	10	0	17	6	>5KM	>5KM	>5KM	<=5KM	>5KM	>5KM	>5KM	>5KM	>5KM
NETURIA (270)	0	0	0	4	0	0	5	90	206	20	0	19	0	30	9	>5KM	>5KM	<=5KM	<=5KM	>5KM	>5KM	>5KM	<=5KM	>5KM
SAKTIA (281)	0	0	0	2	0	0	0	61	32	5	0	1	0	5	1	>5KM	>5KM	<=5KM	<=5KM	>5KM	>5KM	>5KM	<=5KM	>5KM
SIMULDANRI (213)	0	0	0	0	0	0	0	180	0	0	0	0	0	0	0	>5KM	>5KM	>5KM	<=5KM	>5KM	>5KM	>5KM	>5KM	>5KM
TIKAR MAISALI (272)	0	0	0	0	0	0	0	8	0	0	0	0	0	0	0	>5KM	>5KM	<=5KM	<=5KM	>5KM	>5KM	>5KM	<=5KM	>5KM
UTTAR PATHAR BERYA (277)	0	0	0	3	0	0	3	60	0	0	0	0	0	0	0	>5KM	>5KM	<=5KM	<=5KM	>5KM	>5KM	>5KM	<=5KM	>5KM
BASUDEBBERIA G.P. TOTAL :	39	36	75	30	0	0	46	1706	824	97	0	56	0	128	41									
GARBARI-I GRAM PANCHAYAT																								
BAJKUL (154)	64	59	123	43	0	0	76	52	0	0	0	0	0	0	0	>5KM	>5KM	YES	<=5KM	>5KM	>5KM	>5KM	YES	YES
KISMAT BAJKUL (P) (156)	283	192	475	90	0	0	88	63	0	0	0	0	0	0	0	>5KM	>5KM	YES	YES	>5KM	>5KM	>5KM	YES	YES
MADHUSUDAN CHAK (234)	52	47	99	15	0	0	124	28	0	0	0	0	0	0	0	>5KM	>5KM	<=5KM	<=5KM	>5KM	>5KM	>5KM	<=5KM	<=5KM
PORA CHINGRA (155)	98	78	176	16	0	0	20	81	0	0	0	0	0	0	0	>5KM	>5KM	<=5KM	<=5KM	>5KM	>5KM	>5KM	<=5KM	<=5KM
PURBBA CHAK (233)	76	51	127	33	0	0	115	72	0	0	0	0	0	0	0	>5KM	>5KM	<=5KM	<=5KM	>5KM	>5KM	>5KM	<=5KM	<=5KM
GARBARI-I G.P. TOTAL :	573	427	1000	197	0	0	423	296	0	0	0	0	0	0	0									
GARBARI-II GRAM PANCHAYAT																								
BARA BARI (231)	11	2	13	12	0	0	33	20	0	0	0	0	0	0	0	>5KM	>5KM	<=5KM	<=5KM	>5KM	>5KM	>5KM	<=5KM	<=5KM
BRINDABANPUR (163)	7	7	14	25	0	0	63	55	8	2	0	1	1	2	0	>5KM	>5KM	<=5KM	<=5KM	>5KM	>5KM	>5KM	<=5KM	<=5KM
CHAMPAK RAY CHAK (165)	8	7	15	16	0	0	32	15	4	1	0	0	1	1	1	>5KM	>5KM	<=5KM	<=5KM	>5KM	>5KM	>5KM	<=5KM	<=5KM
KISMAT BAJKUL (P) (156)	23	26	49	134	0	0	304	50	33	4	0	0	2	6	0	>5KM	YES	YES	YES	>5KM	>5KM	>5KM	YES	YES
LOCHANANDA CHAK (157)	5	6	11	2	0	0	8	18	0	0	0	0	0	0	0	>5KM	>5KM	<=5KM	<=5KM	>5KM	>5KM	>5KM	<=5KM	<=5KM
MAKLASI (232)	2	2	4	3	0	0	12	12	0	0	0	0	0	0	0	>5KM	>5KM	<=5KM	<=5KM	>5KM	>5KM	>5KM	<=5KM	<=5KM
PASCHIM CHAK (166)	4	2	6	11	0	0	22	10	30	6	4	1	2	6	0	>5KM	>5KM	<=5KM	<=5KM	>5KM	>5KM	>5KM	<=5KM	<=5KM

(P) - Part Mouza i.e., Mouza appears in more than one Gram Panchayat; YES - Located in the Mouza; <=5KM - Located at a distance upto 5 KM; >5KM - Located at a distance more than 5 KM

PURBA MEDINIPUR DISTRICT

NAME OF THE MOUZA (J.L. No.)	FODDER AREA: Area under Fodder Crops (in Cottah)			AGRICULTURAL IMPLEMENTS / FISHERY / LIVESTOCK & FISHERY INFRASTRUCTURE: Animal Operated Implements						Engaged in Actual Operation of Fishing				Marketing of Fish										
										Full Time		Part Time												
	Kharif	Rabi	Total	Wooden Plough	Steel Plough	Animal Cart	Leveller	Chaff Cutter	Fishery Household Persons	Male	Female	Male	Female	Male	Female	Veterinary Hospital /Health Centre	Artificial Insemination Centre	Veterinary Medicine Shop	Live stock Development Worker	Chilling Plant/ Bulk Milk Cooler	Co-op. Dairy/ Milk Collection Centre	Availability of Pasture Land	Cattle/ Poultry Feed Shop	Fish Wholesale Market
	45	46	47	48	49	50	51	52	53	54	55	56	57	58	59	60	61	62	63	64	65	66	67	68
BHAGWANPUR-II BLOCK : CONTAI SUBDIVISION																								
GARBARI-II GRAM PANCHAYAT																								
UTTAR GOBINDA CHAK (164)	2	2	4	6	0	0	14	12	0	0	0	0	0	0	0	>5KM	>5KM	<=5KM	<=5KM	>5KM	>5KM	>5KM	<=5KM	<=5KM
GARBARI-II G.P. TOTAL :	62	54	116	209	0	0	488	192	75	13	4	2	6	15	1									
ITABERIA GRAM PANCHAYAT																								
ALUKARANBAR (188)	54	62	116	7	0	0	0	23	0	0	0	0	0	0	0	>5KM	>5KM	<=5KM	<=5KM	>5KM	>5KM	>5KM	<=5KM	>5KM
AMARSHI CHAK (184)	0	0	0	0	0	0	4	0	0	0	0	0	0	0	0	>5KM	>5KM	<=5KM	<=5KM	>5KM	>5KM	>5KM	<=5KM	>5KM
BAGDIBAND (191)	41	28	69	5	0	0	2	22	0	0	0	0	0	0	0	>5KM	>5KM	<=5KM	<=5KM	>5KM	>5KM	>5KM	<=5KM	>5KM
BAMANBAR (193)	28	34	62	1	0	0	5	18	0	0	0	0	0	0	0	>5KM	>5KM	<=5KM	<=5KM	>5KM	>5KM	>5KM	<=5KM	>5KM
BARGOPAL (187)	68	42	110	0	0	0	1	3	0	0	0	0	0	0	0	>5KM	>5KM	<=5KM	<=5KM	>5KM	>5KM	>5KM	<=5KM	>5KM
BISHA DANGAR (197)	41	28	69	0	0	0	2	33	0	0	0	0	0	0	0	>5KM	>5KM	<=5KM	<=5KM	>5KM	>5KM	>5KM	<=5KM	>5KM
DAKSHIN SHUKMAJHI (204)	37	26	63	0	0	0	4	19	0	0	0	0	0	0	0	>5KM	>5KM	<=5KM	<=5KM	>5KM	>5KM	>5KM	<=5KM	>5KM
DHANGHARIBAR (194)	39	31	70	1	0	0	1	23	0	0	0	0	0	0	0	>5KM	>5KM	<=5KM	<=5KM	>5KM	>5KM	>5KM	<=5KM	>5KM
DUBAI (207)	32	19	51	0	0	0	2	84	0	0	0	0	0	0	0	>5KM	>5KM	YES	<=5KM	>5KM	>5KM	>5KM	<=5KM	>5KM
GAZIPUR (181)	52	80	132	1	0	0	2	11	0	0	0	0	0	0	0	>5KM	>5KM	<=5KM	<=5KM	>5KM	>5KM	>5KM	<=5KM	>5KM
HARIDRA CHAK (199)	37	33	70	0	0	0	3	22	0	0	0	0	0	0	0	>5KM	>5KM	<=5KM	<=5KM	>5KM	>5KM	>5KM	<=5KM	>5KM
ITA BARIA (198)	40	31	71	2	0	0	2	24	0	0	0	0	0	0	0	>5KM	>5KM	YES	<=5KM	>5KM	>5KM	>5KM	YES	>5KM
JASHIBAR (195)	29	26	55	3	0	0	3	18	0	0	0	0	0	0	0	>5KM	>5KM	<=5KM	<=5KM	>5KM	>5KM	>5KM	<=5KM	>5KM
JIA KHALI (206)	71	37	108	1	0	0	4	71	0	0	0	0	0	0	0	>5KM	>5KM	<=5KM	<=5KM	>5KM	>5KM	>5KM	<=5KM	>5KM
KOTMUKHA (203)	43	41	84	2	0	0	3	82	0	0	0	0	0	0	0	>5KM	>5KM	<=5KM	<=5KM	>5KM	>5KM	>5KM	<=5KM	>5KM
KUNJA PARA (196)	39	32	71	1	0	0	1	9	0	0	0	0	0	0	0	>5KM	>5KM	<=5KM	<=5KM	>5KM	>5KM	>5KM	<=5KM	>5KM
MAISHALI (202)	42	31	73	2	0	0	2	5	0	0	0	0	0	0	0	>5KM	>5KM	<=5KM	<=5KM	>5KM	>5KM	>5KM	<=5KM	>5KM
PACHAHARI (185)	29	24	53	3	0	0	3	19	0	0	0	0	0	0	0	>5KM	>5KM	YES	<=5KM	>5KM	>5KM	>5KM	YES	>5KM
PANCH BAJARI (190)	52	63	115	2	0	0	0	21	0	0	0	0	0	0	0	>5KM	>5KM	<=5KM	<=5KM	>5KM	>5KM	>5KM	<=5KM	>5KM
PURBBA BAJARI (189)	71	49	120	0	0	0	2	20	0	0	0	0	0	0	0	>5KM	YES	<=5KM	YES	>5KM	>5KM	>5KM	<=5KM	>5KM
PURBBAHARI (183)	70	68	138	1	0	0	1	16	0	0	0	0	0	0	0	>5KM	>5KM	<=5KM	<=5KM	>5KM	>5KM	>5KM	<=5KM	>5KM
RASIK NAGAR (182)	123	78	201	1	0	0	1	17	0	0	0	0	0	0	0	>5KM	>5KM	<=5KM	<=5KM	>5KM	>5KM	>5KM	<=5KM	>5KM
TEGHARI (192)	38	32	70	2	0	0	1	6	0	0	0	0	0	0	0	>5KM	>5KM	YES	<=5KM	>5KM	>5KM	>5KM	<=5KM	>5KM
UTTAR KHAMAR (186)	71	23	94	2	0	0	2	31	0	0	0	0	0	0	0	>5KM	>5KM	YES	<=5KM	>5KM	>5KM	>5KM	YES	>5KM
UTTAR SUKHMAJHI (205)	29	21	50	2	0	0	2	21	0	0	0	0	0	0	0	>5KM	>5KM	<=5KM	<=5KM	>5KM	>5KM	>5KM	<=5KM	>5KM
ITABERIA G.P. TOTAL :	1176	939	2115	39	0	0	53	618	0	0	0	0	0	0	0									
JUKHIA GRAM PANCHAYAT																								
BAGHADANRI (246)	17	12	29	0	0	0	6	58	0	0	0	0	0	0	0	<=5KM	YES	<=5KM	YES	>5KM	>5KM	>5KM	<=5KM	<=5KM
BAMUNIA (223)	12	9	21	2	0	0	4	17	0	0	0	0	0	0	0	<=5KM	<=5KM	<=5KM	<=5KM	>5KM	>5KM	>5KM	<=5KM	<=5KM
BIRI BARI (242)	3	2	5	2	0	0	3	12	0	0	0	0	0	0	0	>5KM	>5KM	<=5KM	<=5KM	>5KM	>5KM	>5KM	<=5KM	<=5KM
DHALUA (243)	22	18	40	0	0	0	0	10	0	0	0	0	0	0	0	>5KM	>5KM	<=5KM	<=5KM	>5KM	>5KM	>5KM	<=5KM	<=5KM

(P) - Part Mouza i.e., Mouza appears in more than one Gram Panchayat; YES - Located in the Mouza; <=5KM - Located at a distance upto 5 KM; >5KM - Located at a distance more than 5 KM

PURBA MEDINIPUR DISTRICT

FODDER AREA / AGRICULTURAL IMPLEMENTS / FISHERY / LIVESTOCK & FISHERY INFRASTRUCTURE

NAME OF THE MOUZA (J.L. No.)	Area under Fodder Crops (in Cottah)			Animal Operated Implements			Leveller	Chaff Cutter	Fishery Household Persons	Engaged in Actual Operation of Fishing				Marketing of Fish		Veterinary Hospital /Health Centre	Artificial Incemination Centre	Veterinary Medicine Shop	Live stock Development Worker	Chilling Plant/ Bulk Milk Cooler	Co-op. Dairy/ Milk Collection Centre	Availability of Pasture Land	Cattle/ Poultry Feed Shop	Fish Wholesale Market
										Full Time		Part Time												
	Kharif	Rabi	Total	Wooden Plough	Steel Plough	Animal Cart				Male	Female	Male	Female	Male	Female									
	45	46	47	48	49	50	51	52	53	54	55	56	57	58	59	60	61	62	63	64	65	66	67	68
BHAGWANPUR-II BLOCK : CONTAI SUBDIVISION																								
JUKHIA GRAM PANCHAYAT																								
EKTARPUR (245)	18	9	27	0	0	0	6	10	0	0	0	0	0	0	0	<=5KM	<=5KM	<=5KM	<=5KM	>5KM	>5KM	>5KM	<=5KM	<=5KM
FAKIR CHAK (228)	29	18	47	0	0	0	3	11	0	0	0	0	0	0	0	>5KM	>5KM	<=5KM	>5KM	>5KM	>5KM	>5KM	<=5KM	>5KM
GARANIA (222)	48	23	71	2	0	0	4	19	50	8	0	4	0	5	3	<=5KM	<=5KM	<=5KM	<=5KM	>5KM	>5KM	>5KM	<=5KM	<=5KM
GOBINDA CHAK (227)	21	23	44	0	0	0	3	16	0	0	0	0	0	0	0	>5KM	>5KM	<=5KM	>5KM	>5KM	>5KM	>5KM	<=5KM	>5KM
IKSHU PATRIKA (225)	7	7	14	0	0	0	0	12	0	0	0	0	0	0	0	>5KM	>5KM	<=5KM	>5KM	>5KM	>5KM	>5KM	<=5KM	>5KM
JUKHIA (240)	23	12	35	0	0	0	0	12	0	0	0	0	0	0	0	<=5KM	<=5KM	<=5KM	<=5KM	>5KM	>5KM	>5KM	YES	<=5KM
KATA PUKHURIA (247)	31	19	50	0	0	0	4	32	139	19	0	8	0	23	4	>5KM	>5KM	<=5KM	<=5KM	>5KM	>5KM	>5KM	<=5KM	<=5KM
KUTABUDDINPUR (220)	27	12	39	6	0	0	9	12	112	6	0	4	0	15	7	>5KM	>5KM	<=5KM	<=5KM	>5KM	>5KM	>5KM	<=5KM	<=5KM
MADHA KHALI (221)	28	14	42	0	0	0	9	15	0	0	0	0	0	0	0	<=5KM	<=5KM	YES	<=5KM	>5KM	>5KM	>5KM	YES	YES
NELUA GOPAL CHAK (244)	30	18	48	7	0	0	6	23	0	0	0	0	0	0	0	<=5KM	<=5KM	<=5KM	<=5KM	>5KM	>5KM	>5KM	<=5KM	<=5KM
RAM CHAK SHYAM CHAK (248)	15	11	26	0	0	0	5	36	0	0	0	0	0	0	0	<=5KM	<=5KM	<=5KM	<=5KM	>5KM	>5KM	>5KM	<=5KM	<=5KM
RANI CHAK (249)	32	19	51	0	0	0	0	11	0	0	0	0	0	0	0	<=5KM	<=5KM	<=5KM	<=5KM	>5KM	>5KM	>5KM	<=5KM	<=5KM
SADULYA CHAK (229)	61	41	102	3	0	0	7	10	74	8	0	4	0	10	5	>5KM	>5KM	YES	>5KM	>5KM	>5KM	>5KM	<=5KM	<=5KM
SITADIGHI (224)	29	11	40	0	0	0	8	10	0	0	0	0	0	0	0	<=5KM	<=5KM	<=5KM	<=5KM	>5KM	>5KM	>5KM	<=5KM	>5KM
UTTAR CHAK (226)	26	12	38	2	0	0	4	14	0	0	0	0	0	0	0	>5KM	>5KM	<=5KM	>5KM	>5KM	>5KM	>5KM	<=5KM	>5KM
JUKHIA G.P. TOTAL :	479	290	769	24	0	0	81	340	375	41	0	20	0	53	19									
MUGBERIA GRAM PANCHAYAT																								
ANGAR BERYA (265)	0	0	0	0	0	0	2	30	0	0	0	0	0	0	0	<=5KM	<=5KM	<=5KM	<=5KM	>5KM	>5KM	>5KM	<=5KM	>5KM
BHUPATI NAGAR (253)	6	3	9	0	0	0	3	54	0	0	0	0	0	0	0	YES	YES	YES	YES	>5KM	>5KM	>5KM	YES	>5KM
DAKSHIN BAYENDA (258)	6	3	9	1	0	0	0	61	73	10	0	8	0	18	7	<=5KM	<=5KM	YES	<=5KM	>5KM	>5KM	>5KM	YES	>5KM
DAKSHIN GOBINDAPUR (267)	0	0	0	0	0	0	0	6	0	0	0	0	0	0	0	<=5KM	<=5KM	<=5KM	<=5KM	>5KM	>5KM	>5KM	<=5KM	>5KM
DUMAN DANRI (260)	0	0	0	0	0	0	1	90	0	0	0	0	0	0	0	<=5KM	<=5KM	YES	<=5KM	>5KM	>5KM	>5KM	<=5KM	>5KM
GARA BAR (255)	0	0	0	0	0	0	0	46	0	0	0	0	0	0	0	<=5KM	<=5KM	YES	<=5KM	>5KM	>5KM	>5KM	<=5KM	>5KM
ICHHAPUR (256)	0	0	0	0	0	0	0	56	0	0	0	0	0	0	0	<=5KM	<=5KM	<=5KM	<=5KM	>5KM	>5KM	>5KM	<=5KM	>5KM
JAGAMOHANPUR (266)	0	0	0	2	0	0	0	8	0	0	0	0	0	0	0	<=5KM	<=5KM	<=5KM	<=5KM	>5KM	>5KM	>5KM	<=5KM	>5KM
JIAGODI (251)	0	0	0	1	0	0	2	46	41	5	0	2	0	4	3	<=5KM	<=5KM	<=5KM	<=5KM	>5KM	>5KM	>5KM	<=5KM	>5KM
KASHBA (257)	0	0	0	0	0	0	0	69	0	0	0	0	0	0	0	<=5KM	<=5KM	<=5KM	<=5KM	>5KM	>5KM	>5KM	<=5KM	>5KM
KESHAI DIGHI (262)	0	0	0	0	0	0	0	65	0	0	0	0	0	0	0	<=5KM	<=5KM	YES	<=5KM	>5KM	>5KM	>5KM	YES	>5KM
KHANJADAPUR (261)	0	0	0	0	0	0	0	70	126	14	0	8	0	20	8	<=5KM	<=5KM	<=5KM	<=5KM	>5KM	>5KM	>5KM	<=5KM	>5KM
KHARINET (252)	0	0	0	2	0	0	0	40	64	10	0	9	0	7	5	<=5KM	<=5KM	<=5KM	<=5KM	>5KM	>5KM	>5KM	<=5KM	>5KM
KISMAT PATNA (274)	1	2	3	0	0	0	1	41	0	0	0	0	0	0	0	<=5KM	<=5KM	<=5KM	<=5KM	>5KM	>5KM	>5KM	<=5KM	>5KM
PADMATAMALI (259)	0	0	0	0	0	0	2	79	0	0	0	0	0	0	0	<=5KM	<=5KM	<=5KM	<=5KM	>5KM	>5KM	>5KM	<=5KM	>5KM
PANCH GHARI (254)	2	1	3	0	0	0	5	90	0	0	0	0	0	0	0	<=5KM	<=5KM	<=5KM	<=5KM	>5KM	>5KM	>5KM	<=5KM	>5KM
PASCHIM KALAGACHHYA (264)	0	0	0	0	0	0	0	55	0	0	0	0	0	0	0	<=5KM	<=5KM	<=5KM	<=5KM	>5KM	>5KM	>5KM	<=5KM	>5KM

(P) - Part Mouza i.e., Mouza appears in more than one Gram Panchayat; YES - Located in the Mouza; <=5KM - Located at a distance upto 5 KM; >5KM - Located at a distance more than 5 KM

PURBA MEDINIPUR DISTRICT

FODDER AREA / AGRICULTURAL IMPLEMENTS / FISHERY / LIVESTOCK & FISHERY INFRASTRUCTURE

NAME OF THE MOUZA (J.L. No.)	Area under Fodder Crops (in Cottah)			Animal Operated Implements			Leveller	Chaff Cutter	Fishery Household Persons	Engaged in Actual Operation of Fishing				Marketing of Fish		Veterinary Hospital /Health Centre	Artificial Insemination Centre	Veterinary Medicine Shop	Live stock Development Worker	Chilling Plant/ Bulk Milk Cooler	Dairy/ Milk Collection Centre	Availability of Grazing Land	Cattle/ Poultry Feed	Weekly Market
										Full Time		Part Time												
	Kharif	Rabi	Total	Wooden Plough	Steel Plough	Animal Cart				Male	Female	Male	Female	Male	Female									
	45	46	47	48	49	50	51	52	53	54	55	56	57	58	59	60	61	62	63	64	65	66	67	68
BHAGWANPUR-II BLOCK : CONTAI SUBDIVISION																								
MUGBERIA GRAM PANCHAYAT																								
RAGHUNATH CHAK (250)	0	0	0	2	0	0	1	5	0	0	0	0	0	0	0	<=5KM	<=5KM	<=5KM	<=5KM	>5KM	>5KM	>5KM	<=5KM	>5KM
SUADIGHI(MUG BERE) (263)	4	3	7	0	0	0	0	60	0	0	0	0	0	0	0	<=5KM	<=5KM	<=5KM	<=5KM	>5KM	>5KM	>5KM	<=5KM	>5KM
UTTAR NARA BASAN (268)	0	0	0	1	0	0	0	11	21	3	0	1	0	3	1	<=5KM	<=5KM	<=5KM	<=5KM	>5KM	>5KM	>5KM	<=5KM	>5KM
MUGBERIA G.P. TOTAL :	19	12	31	9	0	0	17	982	325	42	0	28	0	52	24									
RADHAPUR GRAM PANCHAYAT																								
BAHADURPUR (131)	575	397	972	22	0	0	206	364	0	0	0	0	0	0	0	>5KM	>5KM	<=5KM	<=5KM	>5KM	>5KM	>5KM	YES	>5KM
CHINADANRI (130)	107	94	201	5	0	0	44	31	0	0	0	0	0	0	0	>5KM	>5KM	<=5KM	<=5KM	>5KM	>5KM	>5KM	<=5KM	>5KM
HARIPUR (215)	256	211	467	9	0	0	78	32	0	0	0	0	0	0	0	>5KM	>5KM	YES	<=5KM	>5KM	>5KM	>5KM	<=5KM	>5KM
ISWARPUR (175)	147	123	270	20	0	0	55	115	0	0	0	0	0	0	0	>5KM	>5KM	<=5KM	<=5KM	>5KM	>5KM	>5KM	<=5KM	>5KM
MACHHNAN (214)	238	157	395	10	0	0	21	14	0	0	0	0	0	0	0	>5KM	>5KM	YES	YES	>5KM	>5KM	>5KM	YES	>5KM
MADHAB CHAK (174)	193	141	334	9	0	0	60	98	0	0	0	0	0	0	0	>5KM	>5KM	YES	<=5KM	>5KM	>5KM	>5KM	<=5KM	>5KM
RADHAPUR (216)	450	294	744	24	0	0	194	163	0	0	0	0	0	0	0	<=5KM	<=5KM	YES	<=5KM	>5KM	>5KM	>5KM	YES	>5KM
SHANKA DIHA (176)	121	84	205	9	0	0	42	82	0	0	0	0	0	0	0	>5KM	>5KM	<=5KM	<=5KM	>5KM	>5KM	>5KM	<=5KM	>5KM
URURI (178)	403	259	662	19	0	0	103	134	0	0	0	0	0	0	0	>5KM	>5KM	<=5KM	<=5KM	>5KM	>5KM	>5KM	<=5KM	>5KM
RADHAPUR G.P. TOTAL :	2490	1760	4250	127	0	0	803	1033	0	0	0	0	0	0	0									

(P) - Part Mouza i.e., Mouza appears in more than one Gram Panchayat; YES - Located in the Mouza; <=5KM - Located at a distance upto 5 KM; >5KM - Located at a distance more than 5 KM

CONTAI-I BLOCK

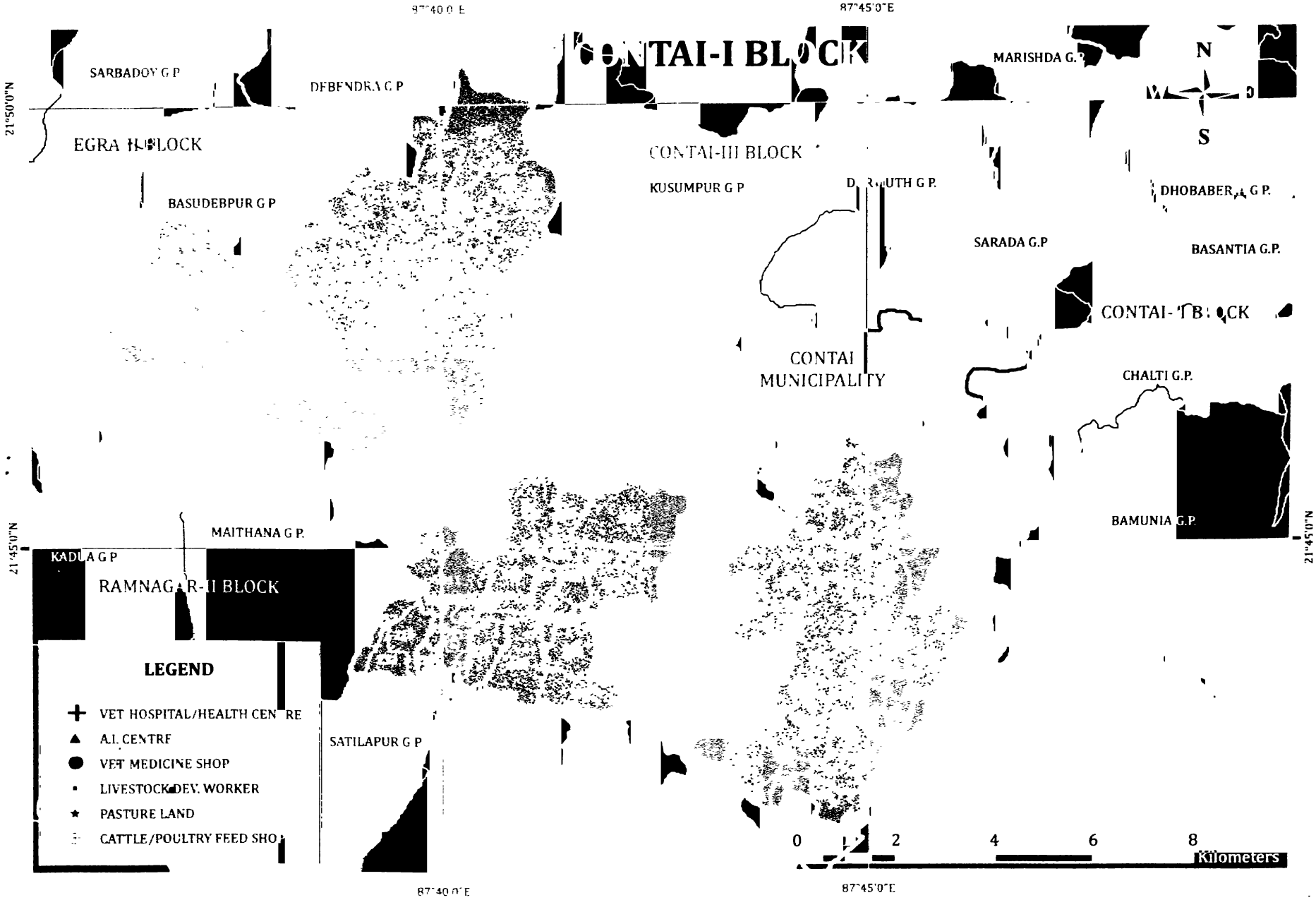

NUMBERS IN THE MAP INDICATE THE J.L.NO. OF THE MOUZAS

LIST OF MOUZAS WITH J.L.NO. IN THE REVERSE PAGE

LIST OF MOUZAS WITH J.L. NO. OF CONTAI-I BLOCK

BADALPUR G.P.

093 BISHWANATHPUR
094 PASCHIM CHANDANPUR
095 PASCHIM MANIKPUR
096 JANGIPUR
097 BADALPUR 1ST PART
098 BARAMUCHAPUR
107 JUNBANI
108 BAND GOBINDAPUR
109 ALALPUR
110 KUDBHERI

DULALPUR G.P

111 LASKARPADA
112 GOPALPUR 2ND PART
198 JHALPUR
199 HAMIRMAHAL
200 BETRANI
201 PAYRADAWIP
202 ERYAFATPUR
203 BETGERYA
204 CHATLABHANGA
205 [illegible]
206 SHAMPUR
209 DULALPUR
210 MUKUNDAPUR
224 TAJEUR
225 RAMDASAN
226 MAJNA
228 KANTAI
229 JAMGUDI
235 BHUPATINAGAR
281 KACHUA

HAIPUR G.P

101 SAHEBKHANKE BASBAR
102 BRAJAMAL
103 KHOLANASHWARI
104 DURASENBAR
105 GAGANNATHPUR 1ST PART
106 HAIPUR
113 KASHIBHUJANBAR
114 KANURATTEBAR
115 AKANDI
116 EKTARPUR MADANMOHANBAR
117 DHANESHWARI
118 ANALBERYA
119 KULBARIA
120 DAKSHIN KHARDA
121 HARICHAK
122 KANCHRA GERYA
123 AKGERYA
124 DAKSHIN CHARAL KHIA
125 UTTAR CHARAL KHIA
128 PALSA BERIA
129 PASCHIM TEGHARI
181 TEDUBI
185 UTTARKHASDA
186 ULUBERE
187 NARAHARICHAK
188 DHANGAN

HAIPUR G.P

189 PASCHIM JAGANNATHCHAK
192 NUNIA
193 EAUTARA
194 MALATI
195 SIRUNDIA
196 MARPA
197 IRDA

MAHISHAGOT G.P.

207 GOPALPUR
208 CHRIBACHHIPUR
211 BELIABYA
212 BADALPUR 2ND PART
213 RATANPUR
214 PASCHIM RASULPUR
215 NIMDYABAR
216 CHEGHANI
217 ADAMBAR
218 KANCHANPUR
219 BADALPUR
220 SAHAJADAPUR
221 SUBARNADIHI
222 BAHUTIA
223 KAPASDA
282 JAGRIA
283 DAKSHIN RAMCHAK
284 UTTAR BAHUTIA
285 SARISHABERYA
286 MAHISHAGOT
287 POTAPUKHURIA
288 MURABANIA
290 HARIPUR
300 SANKARKUNDI
301 KALTALIA
302 HATIBERYA
303 GHATUA

MAJILAPUR G.P.

343 KAGHUSARDAR BAR JALPAI
535 GABBRA BAR
536 CHOAPHALI
537 DAKSHIN PARUA
538 DAKSHIN GOPINATHPUR
539 RAGACHUNTALI
542 KOIKINA
543 BENIPUR
544 KANDARAPUR SANNYASI BAR
546 HUGLI
547 SUBDI
548 FATHERGHATA
550 DAKSHIN DAUKI
551 PUAN BALI BAR
552 MAJILAPUR
556 RAGHUSARDAR BAR
557 PURBA RAM CHANDRAPUR
558 SHILAMPUR
559 SHILAMPUR
560 BACHHIPUR BAR
561 NARAYANPUR
562 MAHARAMPUR

MAJILAPUR G.P.

563 BAGURAN JALPAI
564 BAGURAN
565 RASULPUR
566 BHUJANPADA
567 SARADPUR
568 HARIPUR
569 MANKARALPUT
570 SHYAM RAI BAR JALPAI
571 KAMARPUT
572 SYAMRAI BAR
573 DESHDATTA BAR
582 RANGAMALPUT
583 BIRAMPUT

NAYAPUT G.P

314 JAHUBASAN
316 KANDARPAPUR
333 MACHHENDATUR JALPAI
334 MACHHALANDAPUR
335 DAMUDARPUR JALPAI
336 SERPURJALPAI
337 DAKSHIN SHRIPUR
338 DAMODARPUR
339 PADMAPUT CHHAKUBANARDAK
340 PATESHWARPUR
341 PURUSHOTTAMPUR PURBA BAR
342 PIARFOSHBAR
343 PURUSHOTTAMPUR
345 MADHAB PATTANAYAK BAR
346 MADHALPUR
347 PURUSHOTTAMPUR
348 AMADPUR
349 BATIPUR
350 BARA RAMMATI BAR
352 PHANDU BASAN
353 NAYAPUT
354 PANIPIA
355 PASCHIM CHECHORA EUT
356 BAKSEPUR
357 DAMUDARPUR
358 BATIAPPUR
359 FATEPUR
360 AMARTALYA
361 BALBHADRAPUR
362 NARASINGAPUR
363 DURGAPUR
364 CHANDANPUR
365 JAMNA MADHUSUDAN BAR
366 BAGHMARI
539 DAKSHIN RAMPUR
541 HAMIRPUR
553 KAKANJI
554 DAKSHIN GOBINDA PUR
555 SUJANBHUNIA BAR

RAIPUR PASCHIM BARH G.P.

190 NATDIGHI
191 NANDABERYA
227 PANIA
230 BARBARYA

RAIPUR PASCHIM BARH G.P.

[illegible]
[illegible] RARIA
253 [illegible]RIA
254 CHANDBHA DUNDIBAR
255 CHANDIA HAIBATBAR
256 CHANDIB DARBARBAR
[illegible]
[illegible]
[illegible]
[illegible]
[illegible]
[illegible]
[illegible] BOLBAR
[illegible]
[illegible]
[illegible]
[illegible]
[illegible]
[illegible]
[illegible]
[illegible]
[illegible]
[illegible]
[illegible]
[illegible]
[illegible]

SABAJPUT G.P

[illegible]
[illegible]
[illegible]
[illegible]
[illegible]
[illegible]
[illegible]
[illegible]
[illegible]
[illegible]
[illegible]
[illegible]
[illegible]
[illegible]
[illegible]
[illegible]
[illegible]
[illegible]
[illegible]
[illegible]
[illegible]
324 PARBATIBHANDPUR
325 BETALPADA
326 [illegible]
327 MATALPUR
328 BADALPUR
329 LACHHANPUR
330 POTA LOKABAN ANANTA
331 SAMUDRAPUR
332 SAMUDRAPUR JALPAI
351 EKTARPUR
634 CHHOTA EKTARPUR

Administrative Divisions (in number), 2005

Police Station	Panchayat Samity	Gram Panchayat	Mouza	Household	Town
1(P)	1	8	225	26,986	-

Population and Density of Population (per sq. kms.), 2001

Population	Density of Population	Area (Sq. K.M.)
1,51,706	977	155.27

Population (in number), 2001

Male	Female	Total
77,843	73,863	1,51,706

Scheduled Castes and Scheduled Tribes Population by Sex (in no.), 2001

Scheduled Castes			Scheduled Tribes		
Male	Female	Total	Male	Female	Total
10,147	9,650	19,797	102	78	180

Broad Pattern of Land Utilisation (in hect.), 2002-2003

Cultivable area	Residual area	Forest area
12,775	163	190

Percentage of Literates by Sex, 2001

Male	Female	Total
92.50	74.50	83.70

Number of Schools (General Education), 2005-2006

Primary	Middle/High	Higher Secondary
134	6/3	12

Number of Students (General Education), 2005-2006

Class	I to V	VI to VIII	IX to X	XI to XII
Total	12,957	1,997	1,788	13,407

Number of Teachers (General Education), 2005-2006

School	Primary	Junior High	High	Higher Sec.
Total	388	39	39	285

Distribution of Colleges, 2005-2006

Name	No.
Colleges / University	-
Professional & Technical Schools & Colleges	-
Special & Non-Formal Education	204
Total	204

Health Facilities, 2005

Hospital	Health centre	Clinic & Dispensary	Total	Total bed	No. of Doctor
-	3	28	31	25	5

No. of Veterinary Hospitals

State Animal Health Centre	Block Animal Health Centre	Additional Block Health Centre	Animal Development Aid Centre	Mobile Animal Health Centre	Artificial Insemination (A.I.) Centre
-	1	1	4	-	5

Reference Date : 15.10.2007

BAR DIAGRAM SHOWING POPULATION OF LIVESTOCK SPECIES IN CONTAI-I BLOCK

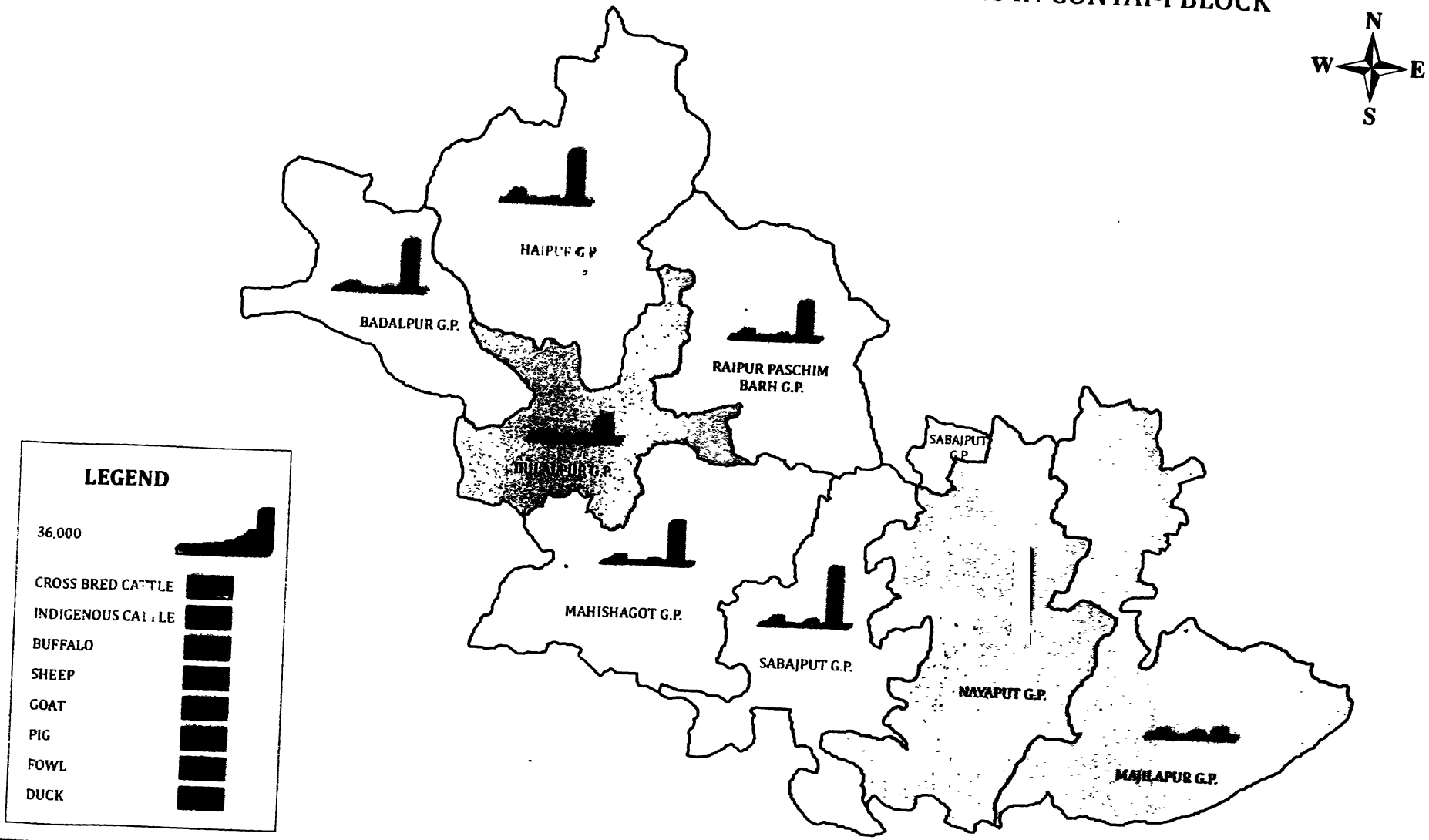

CONTAI-I BLOCK AT A GLANCE

[redacted]	2,593	16	17	23	27	29
[redacted]	43,623	268	281	328	174	185
[redacted]	46,216	284	298	351	201	214
[redacted]	0	0	0	0	8	9
[redacted]	300	2	2	5	17	18
[redacted]	22,267	137	143	122	158	168
[redacted]	51	0	0	1	8	9
[redacted]	3,372	21	22	19	18	19
[redacted]	38,951	240	251	192	304	324
[redacted]	248,599	1529	1601	435	241	257
[redacted]	287,550	1769	1852	627	545	580
[redacted]	7,827	48	50	67	119	126
[redacted]	633	4	4	12	9	9
[redacted]	8,460	52	54	79	127	135
[redacted]	0	0	0	1	3	3
[redacted]	296,010	1821	1906	707	675	719
[redacted]	1,686	10	11	12	22	24
[redacted]	4	0	0	1	7	7
[redacted]	0	0	0	0	8	9
[redacted]	1,820	11	12	23	22	23
[redacted]	0	0	0	22	12	13
[redacted]	4,538	28	29	27	10	10
[redacted]	2,447	15	16	8	3	3
[redacted]	561	3	4	6	2	2

POPULATION SHARE OF BOVINES AND SMALL ANIMALS

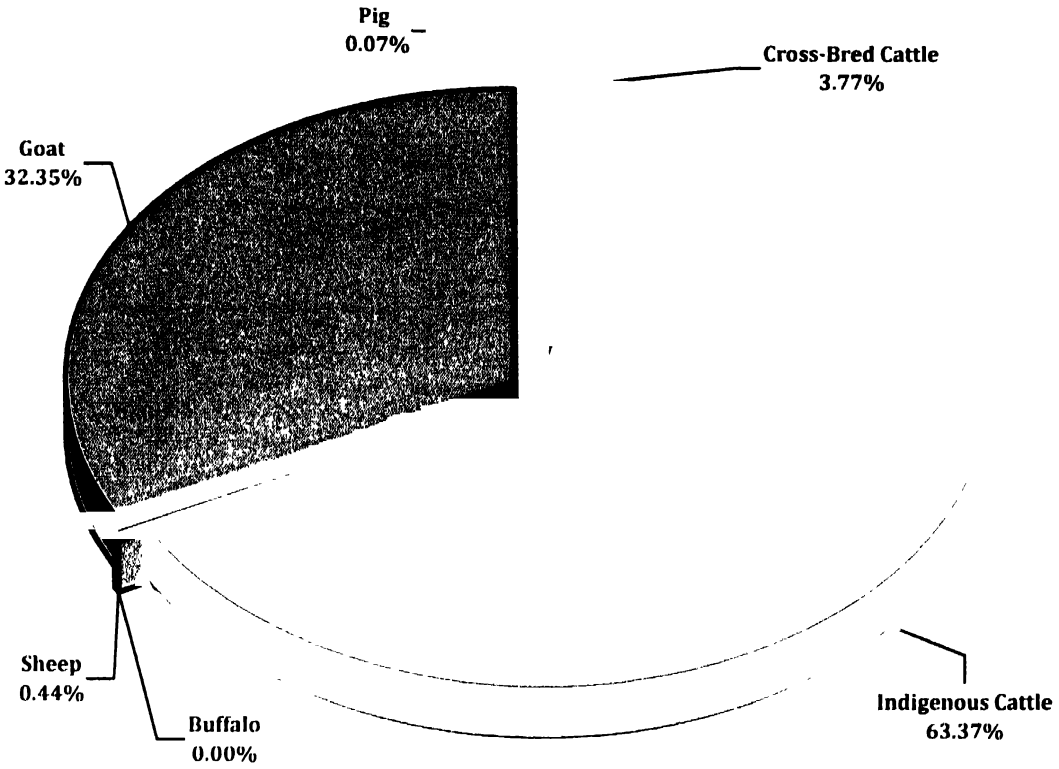

POPULATION SHARE OF FOWL AND DUCK

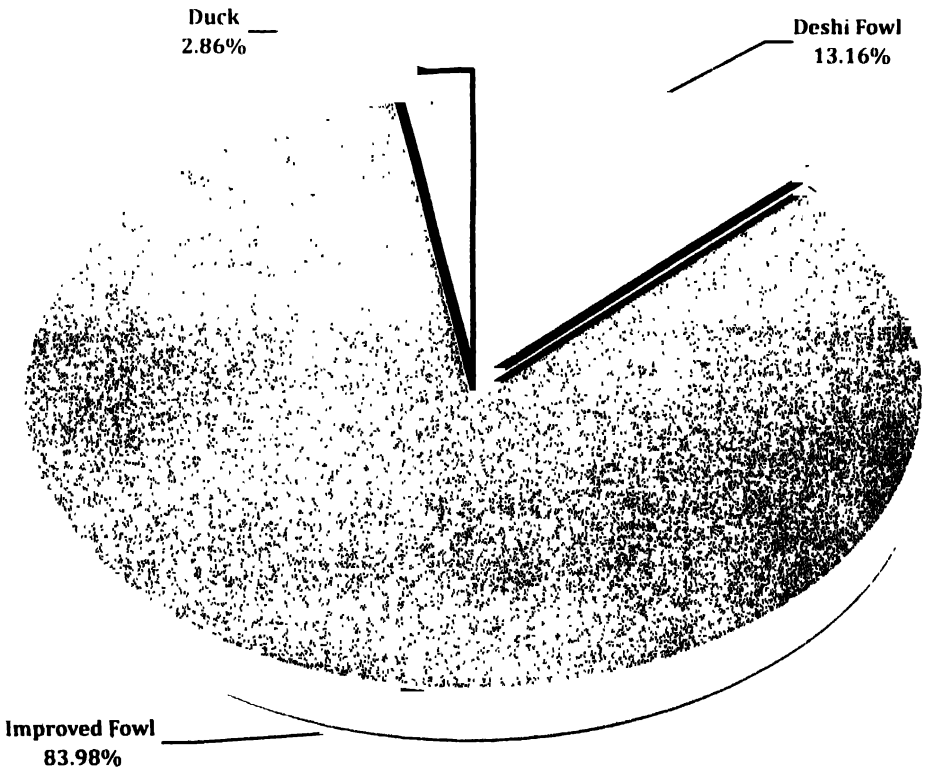

GRAM PANCHAYATWISE BOVINE POPULATION

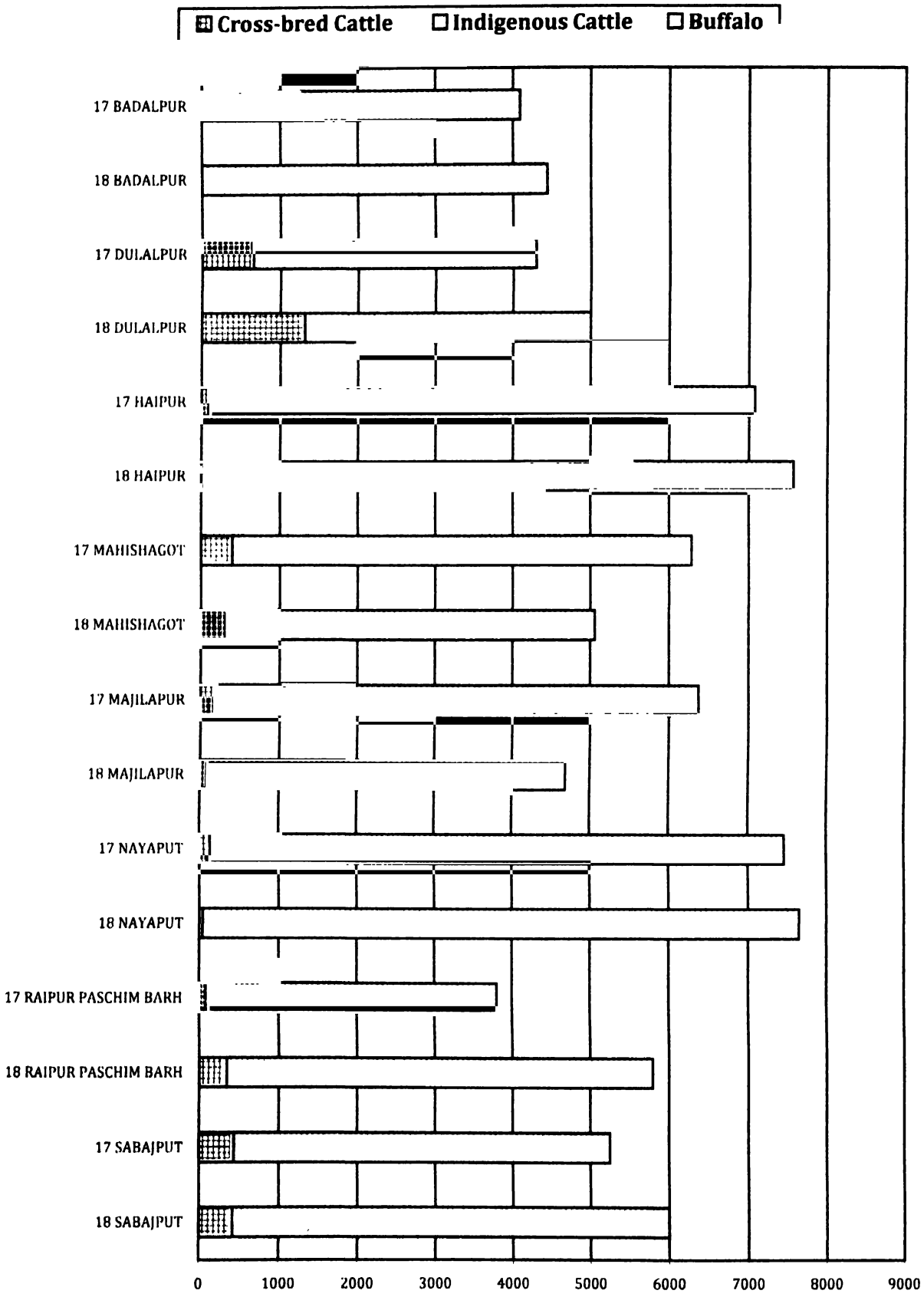

17 - PREVIOUS LIVESTOCK CENSUS, 2003; 18 - PRESENT LIVESTOCK CENSUS, 2007

GRAM PANCHAYATWISE POPULATION OF SMALL ANIMALS

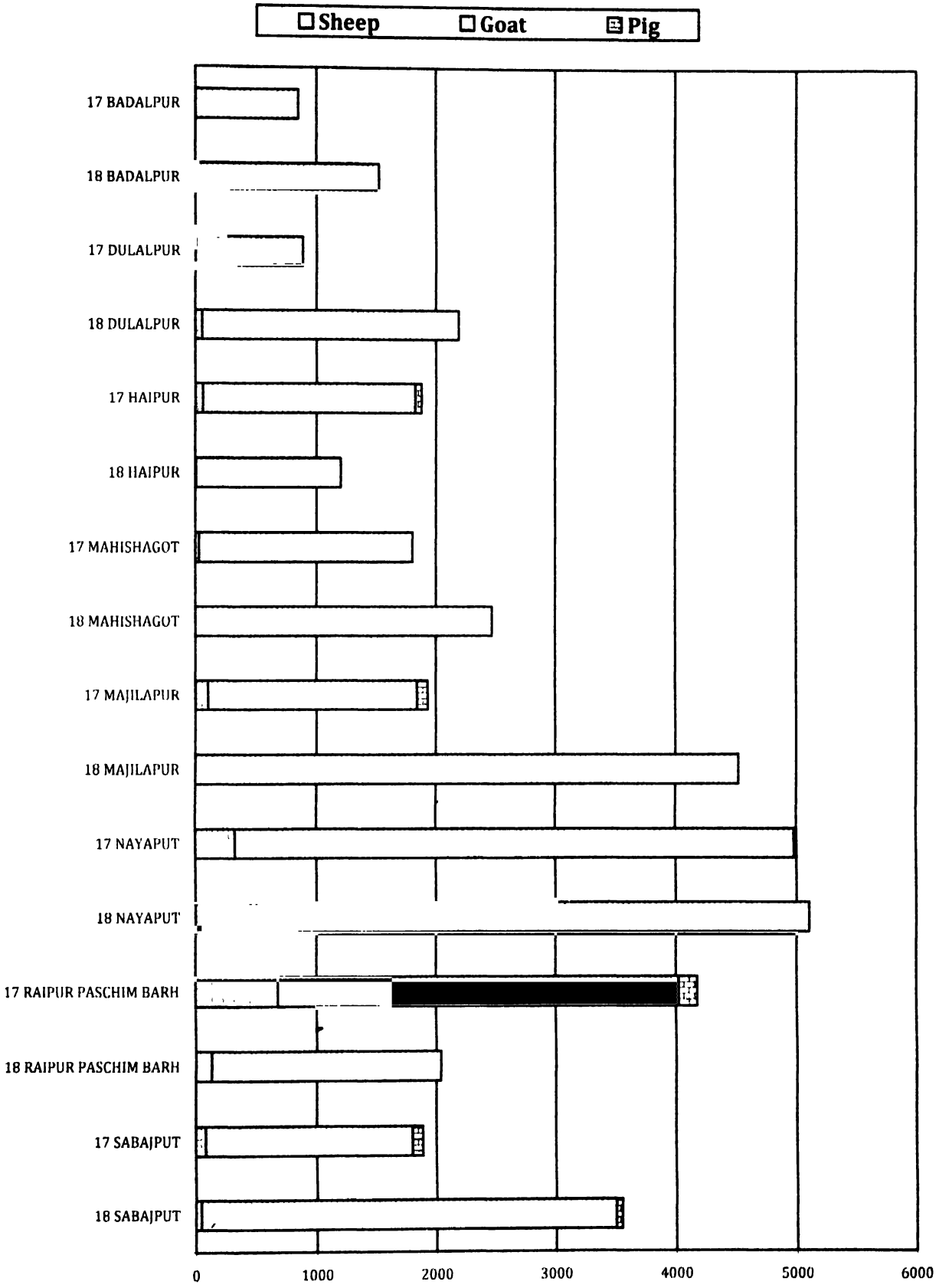

17 - PREVIOUS LIVESTOCK CENSUS, 2003; 18 - PRESENT LIVESTOCK CENSUS, 2007

GRAM PANCHAYATWISE POPULATION OF POULTRY BIRDS

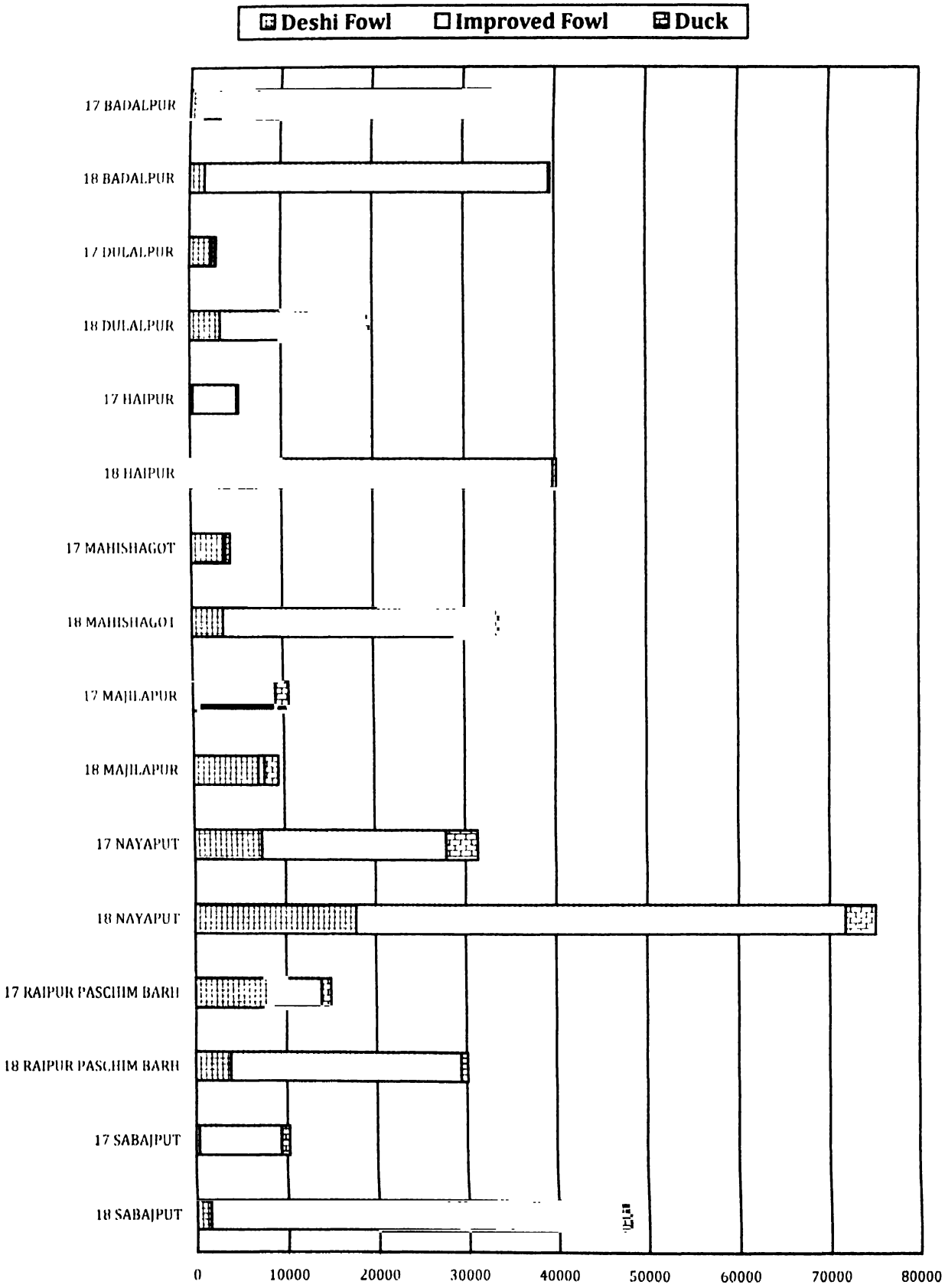

17 - PREVIOUS LIVESTOCK CENSUS, 2003; 18 - PRESENT LIVESTOCK CENSUS, 2007

18th ALL INDIA LIVESTOCK CENSUS, AGRICULTURE IMPLEMENTS AND MACHINERY, FISHERY STATISTICS, WEST BENGAL

Reference Date : 15.10.2007

PURBA MEDINIPUR DISTRICT

NAME OF THE GRAM PANCHAYAT	No. of Agricultural Households (areawise)									No. of Households based on Nature of Feeding			
	Upto 1 cottah	Above 1 cottah upto 10 cottah	Above 10 cottah upto 1 bigha	Above 1 bigha upto 3 bigha	Above 3 bigha upto 7½ bigha	Above 7½ bigha upto 15 bigha	Above 15 bigha upto 30 bigha	Above 30 bigha upto 75 bigha	Above 75 bigha	Stall feeding	Grazing	Both	Free ranging
1	2	3	4	5	6	7	8	9	10	11	12	13	14
CONTAI-I BLOCK													
BADALPUR G.P.	112	785	822	596	163	21	1	0	0	459	169	1603	269
DULALPUR G.P.	179	1080	888	437	157	17	1	0	0	0	0	2410	249
HAIPUR G.P.	2	98	759	1959	452	31	0	0	0	359	0	2926	16
MAHISHAGOT G.P.	259	593	991	702	48	0	0	0	0	101	1050	147	935
MAJILAPUR G.P.	194	619	879	936	99	17	1	0	0	54	28	51	1143
NAYAPUT G.P.	636	446	599	582	454	234	56	0	0	78	515	216	2198
RAIPUR PASCHIM BARH G.P.	418	1818	845	293	99	26	0	0	0	11	0	3085	0
SABAJPUT G.P.	236	448	617	671	295	44	15	0	0	396	363	857	710
CONTAI-I BLOCK TOT :	**2,036**	**5,887**	**6,400**	**6,178**	**1,767**	**390**	**74**	**0**	**0**	**1,458**	**2,125**	**11,295**	**5,520**

18th ALL INDIA LIVESTOCK CENSUS, AGRICULTURE IMPLEMENTS AND MACHINERY, FISHERY STATISTICS, WEST BENGAL

Reference Date : 15.10.2007

PURBA MEDINIPUR DISTRICT

NAME OF THE GRAM PANCHAYAT	Major Occupationwise No. of Households								No. of Households using different Sources of Fodder			
	Agricul-ture	Agricul-ture labourer	Cattle & Buffalo rearing	Sheep, Goat & Pig rearing	Poultry & allied activities	Other activities related to livestock	Fisheries & allied activities	Others	Own produce	Bought from market/ other persons	Both own produce & bought	Other sources
1	15	16	17	18	19	20	21	22	23	24	25	26
CONTAI-I BLOCK												
BADALPUR G.P.	461	1384	8	0	15	1	43	586	227	491	1498	284
DULALPUR G.P.	187	1824	0	0	0	0	0	748	3	2	2509	245
HAIPUR G.P.	1452	742	0	0	11	18	0	1071	2814	19	446	22
MAHISHAGOT G.P.	1467	737	0	0	0	0	81	308	1933	0	0	261
MAJILAPUR G.P.	652	432	18	0	0	1	518	1161	42	39	41	1182
NAYAPUT G.P.	2270	0	0	0	0	0	176	561	679	4	0	2324
RAIPUR PASCHIM BARH G.P.	1255	1414	0	0	4	0	4	822	0	11	3085	0
SABAJPUT G.P.	1334	431	32	2	3	54	114	290	718	250	681	677
CONTAI-I BLOCK TOT :	**9,078**	**6,964**	**58**	**2**	**33**	**74**	**936**	**5,547**	**6,416**	**816**	**8,260**	**4,995**

18th ALL INDIA LIVESTOCK CENSUS, AGRICULTURE IMPLEMENTS AND MACHINERY, FISHERY STATISTICS, WEST BENGAL

Reference Date : 15.10.2007

PURBA MEDINIPUR DISTRICT

NAME OF THE GRAM PANCHAYAT	No. of Households Availing institutional financial		Different uses of dung Householdwise (average daily kg.)				No. of Households/Khatals/Farms etc. using different Livestock							
							Livestock							
	Yes	No	Total dung produced (kg.)	Used for fuel (daily kg.)	Used for manure (daily kg.)	Used in other ways (kg.)	Cross-bred Cattle	Indi-genous Cattle	Buffalo	Sheep	Goat	Pig	Dog	Rabbit
1	27	28	29	30	31	32	33	34	35	36	37	38	39	40
CONTAI-I BLOCK														
BADALPUR G.P.	5	2495	35610	26931	4487	4192	0	2076	0	0	428	0	271	0
DULALPUR G.P.	167	2592	21924	10473	8279	3172	583	1642	0	7	517	0	0	0
HAIPUR G.P.	13	3288	35290	24033	8079	3178	34	3089	0	1	256	0	121	0
MAHISHAGOT G.P.	64	2529	34197	23869	10328	0	165	1578	0	0	487	0	0	0
MAJILAPUR G.P.	21	2643	9828	4595	3930	1305	29	1196	0	0	568	0	8	0
NAYAPUT G.P.	252	2755	50338	39578	10760	0	18	2074	0	15	1184	0	0	0
RAIPUR PASCHIM BARH G.P.	96	3403	40061	28198	11903	0	151	2606	0	40	505	0	26	0
SABAJPUT G.P.	102	2224	16751	8686	5060	3005	152	2174	0	6	614	0	153	0
CONTAI-I BLOCK TOT :	**720**	**21,929**	**243,999**	**166,363**	**62,826**	**14,852**	**1,132**	**16,435**	**0**	**69**	**4,559**	**0**	**579**	**0**

18th ALL INDIA LIVESTOCK CENSUS, AGRICULTURE IMPLEMENTS AND MACHINERY, FISHERY STATISTICS, WEST BENGAL

Reference Date : 15.10.2007

PURBA MEDINIPUR DISTRICT

NAME OF THE GRAM PANCHAYAT	No. of Households/Khatals/Farms etc. having Poultry or Producing Milk				No. and classification of source of data														
	Poultry Birds			Milk Producing House-hold	Household	Khatal	Goshala	Dairy	Poultry Farm	Sheep, Goat, Pig etc. Farm	Livestock Market/Hat	Poultry Hatchery	Agriculture Farm	Meat Shop				Fish Shop	Others (Fish Jetty, Harbour, Processing Centre, Fish Hatchery etc.)
	Fowl	Duck	Other Poultry Birds											Sheep	Goat	Pig	Poultry		
1	41	42	43	44	45	46	47	48	49	50	51	52	53	54	55	56	57	58	59
CONTAI-I BLOCK																			
BADALPUR G.P.	247	22	15	969	2498	0	0	0	0	0	0	0	0	0	0	0	0	0	0
DULALPUR G.P.	931	84	0	953	2759	0	0	0	0	0	0	0	0	0	0	0	0	0	0
HAIPUR G.P.	312	24	0	707	3301	0	0	0	0	0	0	0	0	0	0	0	0	0	0
MAHISHAGOT G.P.	448	55	0	1057	2593	0	0	0	0	0	0	0	0	0	0	0	0	0	0
MAJILAPUR G.P.	950	14	0	837	2740	0	0	0	0	0	0	0	0	0	0	0	0	0	0
NAYAPUT G.P.	1217	0	0	1001	3007	0	0	0	0	0	0	0	0	0	0	0	0	0	0
RAIPUR PASCHIM BARH G.P.	1080	164	0	840	3499	0	0	0	0	0	0	0	0	0	0	0	0	0	0
SABAJPUT G.P.	856	76	0	1044	2326	0	0	0	0	0	0	0	0	0	0	0	0	0	0
CONTAI-I BLOCK TOT :	6,041	439	15	7,408	22,723	0	0	0	0	0	0	0	0	0	0	0	0	0	0

Reference Date : 15.10.2007

PURBA MEDINIPUR DISTRICT

JERSEY CROSS-BRED CATTLE

NAME OF THE GRAM PANCHAYAT	MALE JERSEY CROSS-BRED CATTLE							FEMALE JERSEY CROSS-BRED CATTLE							Total Jersey Cross-bred Cattle (66+73)
	Under 1 year	1 to 2½ years	Over 2½ years (Major use)				Total Male Jersey Cross-bred Cattle (60+61+62+63+64+65)	Under 1 year	1 to 2½ years	Over 2½ years			Above 10 years	Total Female Jersey Cross-bred Cattle (67+68+69+70+71+72)	
			Used for Breeding only	Mainly used for Agri-culture	Mainly used for Bullock Cart	Others				In milk	Dry	Not calved once			
1	60	61	62	63	64	65	66	67	68	69	70	71	72	73	74
CONTAI-I BLOCK															
BADALPUR G.P.	0	0	0	0	0	0	0	0	0	0	0	0	0	0	0
DULALPUR G.P.	116	58	0	0	0	0	174	250	287	369	212	18	4	1140	1314
HAIPUR G.P.	7	1	0	0	0	0	8	7	7	16	3	0	0	33	41
MAHISHAGOT G.P.	65	17	0	0	0	0	82	61	44	119	29	0	0	253	335
MAJILAPUR G.P.	1	0	0	0	0	1	2	27	17	40	3	0	5	92	94
NAYAPUT G P.	4	4	0	0	0	0	8	6	9	10	7	0	0	32	40
RAIPUR PASCHIM BARH G.P	56	4	0	0	0	0	60	66	57	113	47	5	0	288	348
SABAJPUT G.P.	68	17	0	1	0	0	86	77	63	89	62	44	0	335	421
CONTAI-I BLOCK TOT :	317	101	0	1	0	1	420	494	484	756	363	67	9	2,173	2,593

18th ALL INDIA LIVESTOCK CENSUS, AGRICULTURE IMPLEMENTS AND MACHINERY, FISHERY STATISTICS, WEST BENGAL

Reference Date : 15.10.2007

PURBA MEDINIPUR DISTRICT

HOLSTEIN FRIESIAN CROSS-BRED CATTLE

NAME OF THE GRAM PANCHAYAT	MALE HOLSTEIN FRIESIAN CROSS-BRED CATTLE							FEMALE HOLSTEIN FRIESIAN CROSS-BRED CATTLE							Total Holstein Friesian Cross-bred Cattle (81+88)
	Under 1 year	1 to 2½ years	Over 2½ years (Major use)				Total Male Holstein Friesian Cross bred Cattle (75+76+77+78+79+80)	Under 1 year	1 to 2½ years	Over 2½ years			Above 10 years	Total Female Holstein . Friesian Cross-bred Cattle (82+83+84+85+86+87)	
			Used for Breeding only	Mainly used for Agri-culture	Mainly used for Bullock Cart	Others				In milk	Dry	Not calved once			
1	75	76	77	78	79	80	81	82	83	84	85	86	87	88	89
CONTAI-I BLOCK															
BADALPUR G.P.	0	0	0	0	0	0	0	0	0	0	0	0	0	0	0
DULALPUR G.P.	0	0	0	0	0	0	0	0	0	0	0	0	0	0	0
HAIPUR G.P.	0	0	0	0	0	0	0	0	0	0	0	0	0	0	0
MAHISHAGOT G.P.	0	0	0	0	0	0	0	0	0	0	0	0	0	0	0
MAJILAPUR G.P.	0	0	0	0	0	0	0	0	0	0	0	0	0	0	0
NAYAPUT G.P.	0	0	0	0	0	0	0	0	0	0	0	0	0	0	0
RAIPUR PASCHIM BARH G.P.	0	0	0	0	0	0	0	0	0	0	0	0	0	0	0
SABAJPUT G.P.	0	0	0	0	0	0	0	0	0	0	0	0	0	0	0
CONTAI-I BLOCK TOT :	0	0	0	0	0	0	0	0	0	0	0	0	0	0	0

Reference Date : 15.10.2007

PURBA MEDINIPUR DISTRICT

OTHER CROSS-BRED CATTLE

NAME OF THE GRAM PANCHAYAT	MALE OTHER CROSS-BRED CATTLE							FEMALE OTHER CROSS-BRED CATTLE							Total Other Cross-bred Cattle (96+103)
	Under 1 year	1 to 2½ years	Over 2½ years (Major use)				Total Male Other Cross-bred Cattle (90+91+92+93+94+95)	Under 1 year	1 to 2½ years	Over 2½ years			Above 10 years	Total Female Other Cross-bred Cattle (97+98+99+100+101+102)	
			Used for Breeding only	Mainly used for Agri-culture	Mainly used for Bullock Cart	Others				In milk	Dry	Not calved once			
1	90	91	92	93	94	95	96	97	98	99	100	101	102	103	104
CONTAI-I BLOCK															
BADALPUR G.P.	0	0	0	0	0	0	0	0	0	0	0	0	0	0	0
DULALPUR G.P.	0	0	0	0	0	0	0	0	0	0	0	0	0	0	0
HAIPUR G.P.	0	0	0	0	0	0	0	0	0	0	0	0	0	0	0
MAHISHAGOT G.P.	0	0	0	0	0	0	0	0	0	0	0	0	0	0	0
MAJILAPUR G.P.	0	0	0	0	0	0	0	0	0	0	0	0	0	0	0
NAYAPUT G.P.	0	0	0	0	0	0	0	0	0	0	0	0	0	0	0
RAIPUR PASCHIM BARH G.P.	0	0	0	0	0	0	0	0	0	0	0	0	0	0	0
SABAJPUT G.P.	0	0	0	0	0	0	0	0	0	0	0	0	0	0	0
CONTAI-I BLOCK TOT :	0	0	0	0	0	0	0	0	0	0	0	0	0	0	0

18th ALL INDIA LIVESTOCK CENSUS, AGRICULTURE IMPLEMENTS AND MACHINERY, FISHERY STATISTICS, WEST BENGAL

Reference Date : 15.10.2007

PURBA MEDINIPUR DISTRICT

TOTAL CROSS-BRED CATTLE

NAME OF THE GRAM PANCHAYAT	TOTAL MALE CROSS-BRED CATTLE							TOTAL FEMALE CROSS-BRED CATTLE							Total Cross-bred Cattle (111+118)
	Under 1 year (60+75+90)	1 to 2½ years (61+76+91)	Over 2½ years (Major use)				Total Male Other Cross-bred Cattle (105+106+107+108+109+110)	Under 1 year (67+82+97)	1 to 2½ years (68+83+98)	Over 2½ years			Above 10 years (72+87+102)	Total Female Cross-bred Cattle (112+113+114+115+116+117)	
			Used for Breeding only (62+77+92)	Mainly used for Agriculture (63+78+93)	Mainly used for Bullock Cart (64+79+94)	Others (65+80+95)				In milk (69+84+99)	Dry (70+85+100)	Not calved once (71+86+101)			
1	105	106	107	108	109	110	111	112	113	114	115	116	117	118	119
CONTAI-I BLOCK															
BADALPUR G.P.	0	0	0	0	0	0	0	0	0	0	0	0	0	0	0
DULALPUR G.P.	116	58	0	0	0	0	174	250	287	369	212	18	4	1140	1314
HAIPUR G.P.	7	1	0	0	0	0	8	7	7	16	3	0	0	33	41
MAHISHAGOT G.P.	65	17	0	0	0	0	82	61	44	119	29	0	0	253	335
MAJILAPUR G.P.	1	0	0	0	0	1	2	27	17	40	3	0	5	92	94
NAYAPUT G.P.	4	4	0	0	0	0	8	6	9	10	7	0	0	32	40
RAIPUR PASCHIM BARH G.P.	56	4	0	0	0	0	60	66	57	113	47	5	0	288	348
SABAJPUT G.P.	68	17	0	1	0	0	86	77	63	89	62	44	0	335	421
CONTAI-I BLOCK TOT :	317	101	0	1	0	1	420	494	484	756	363	67	9	2,173	2,593

18th ALL INDIA LIVESTOCK CENSUS, AGRICULTURE IMPLEMENTS AND MACHINERY, FISHERY STATISTICS, WEST BENGAL

Reference Date : 15.10.2007

PURBA MEDINIPUR DISTRICT

INDIGENOUS BREED CATTLE (SAHIWAL, HARIANA, SIRI, GIR, RED SINDHI ETC.)

NAME OF THE GRAM PANCHAYAT	MALE INDIGENOUS BREED CATTLE							EMALE INDIGENOUS BREED CATTLE							Total Indi-genous Breed Cattle (126+133)	Breedwise Breakup of Total Indigenous Breed Cattle				
	Under 1 year	1 to 3 years	Over 3 years (Major work basis)				Total Male Indigenous Breed Cattle (120+121+122+123+124+125)	Under 1 year	1 to 3 years	Over 3 years			Above 10 years	Total Female Indigenous Breed Cattle (127+128+129+130+131+132)		Total No. of Sahiwal	Total No. of Hariana	Total No. of Siri	Total No. of Gir	Total Red Sindhi & Others
			Used for Breeding only	Mainly used for Agri-culture	Mainly used for Bullock Cart	Others				In milk	Dry	Not calved once								
1	120	121	122	123	124	125	126	127	128	129	130	131	132	133	134	135	136	137	138	139
CONTAI-I BLOCK																				
BADALPUR G.P.	35	31	0	0	0	0	66	34	133	143	73	9	0	392	458	170	0	0	164	124
DULALPUR G.P.	5	13	0	0	0	0	18	10	11	0	0	0	0	21	39	0	0	0	39	0
HAIPUR G.P.	12	5	0	0	0	0	17	22	118	16	26	0	0	182	199	64	7	0	104	24
MAHISHAGOT G P	34	7	0	0	0	0	41	43	43	63	19	1	0	169	210	31	0	0	159	20
MAJILAPUR G.P.	0	0	0	0	0	0	0	0	0	0	0	0	0	0	0	0	0	0	0	0
NAYAPUT G.P.	8	7	0	0	0	0	15	14	25	23	17	0	0	79	94	0	0	0	94	0
RAIPUR PASCHIM BARH G P.	0	0	0	0	0	0	0	0	0	0	0	0	0	0	0	0	0	0	0	0
SABAJPUT G.P.	22	6	0	2	0	0	30	10	15	20	8	10	0	63	93	6	0	0	12	75
CONTAI-I BLOCK TOT :	116	69	0	2	0	0	187	133	345	265	143	20	0	906	1,093	271	7	0	572	243

18th ALL INDIA LIVESTOCK CENSUS, AGRICULTURE IMPLEMENTS AND MACHINERY, FISHERY STATISTICS, WEST BENGAL

Reference Date : 15.10.2007

PURBA MEDINIPUR DISTRICT

BENGAL / NON-DESCRIPT INDIGENOUS CATTLE

NAME OF THE GRAM PANCHAYAT	MALE BENGAL / NON-DESCRIPT INDIGENOUS CATTLE							FEMALE BENGAL / NON-DESCRIPT INDIGENOUS CATTLE							Total Bengal/Non-descript Indigenous Cattle (146+153)
	Under 1 year	1 to 3 years	Over 3 years (Major work basis)				Total Male Bengal/Non-descript Indigenous Cattle (140+141+142+143+144+145)	Under 1 year	1 to 3 years	Over 3 years			Above 10 years	Total Female Bengal/Non-descript Indigenous Cattle (147+148+149+150+151+152)	
			Used for Breeding only	Mainly used for Agri-culture	Mainly used for Bullock Cart	Others				In milk	Dry	Not calved once			
1	140	141	142	143	144	145	146	147	148	149	150	151	152	153	154
CONTAI-I BLOCK															
BADALPUR G.P.	354	200	0	0	0	0	554	292	1157	988	835	162	0	3434	3988
DULALPUR G.P.	157	298	0	0	0	0	455	545	701	733	1056	154	5	3194	3649
HAIPUR G.P.	326	808	0	131	0	0	1265	352	2159	672	2656	228	0	6067	7332
MAHISHAGOT G.P.	508	452	0	37	0	0	997	584	745	1104	961	122	0	3516	4513
MAJILAPUR G.P.	121	322	1	37	0	335	816	994	971	969	583	12	249	3778	4594
NAYAPUT G.P.	759	754	0	820	0	0	2333	1140	1197	1295	1076	433	48	5189	7522
RAIPUR PASCHIM BARH G.P.	523	185	2	158	0	0	868	673	871	786	1324	923	3	4580	5448
SABAJPUT G.P.	687	451	0	223	0	17	1378	884	735	961	842	483	201	4106	5484
CONTAI-I BLOCK TOT :	3,435	3,470	3	1,406	0	352	8,666	5,464	8,536	7,508	9,333	2,517	506	33,864	42,530

18th ALL INDIA LIVESTOCK CENSUS, AGRICULTURE IMPLEMENTS AND MACHINERY, FISHERY STATISTICS, WEST BENGAL

Reference Date : 15.10.2007

PURBA MEDINIPUR DISTRICT

TOTAL INDIGENOUS CATTLE

NAME OF THE GRAM PANCHAYAT	TOTAL MALE INDIGENOUS CATTLE							TOTAL FEMALE INDIGENOUS CATTLE							Total Indigenous Cattle (161+168)
	Under 1 year (120+140)	1 to 3 years (121+141)	Over 3 years (Major work basis)				Total Male Indigenous Cattle (155+156+157+158+159+160)	Under 1 year (127+147)	1 to 3 years (128+148)	Over 3 years			Above 10 years (132+152)	Total Female Indigenous Cattle (162+163+164+165+166+167)	
			Used for Breeding only (122+142)	Mainly used for Agri-culture (123+143)	Mainly used for Bullock Cart (124+144)	Others (125+145)				In milk (129+149)	Dry (130+150)	Not calved once (131+151)			
1	155	156	157	158	159	160	161	162	163	164	165	166	167	168	169
CONTAI-I BLOCK															
BADALPUR G.P.	389	231	0	0	0	0	620	326	1290	1131	908	171	0	3826	4446
DULALPUR G.P.	162	311	0	0	0	0	473	555	712	733	1056	154	5	3215	3688
HAIPUR G.P.	338	813	0	131	0	0	1282	374	2277	688	2682	228	0	6249	7531
MAHISHAGOT G.P.	542	459	0	37	0	0	1038	627	788	1167	980	123	0	3685	4723
MAJILAPUR G.P.	121	322	1	37	0	335	816	994	971	969	583	12	249	3778	4594
NAYAPUT G.P.	767	761	0	820	0	0	2348	1154	1222	1318	1093	433	48	5268	7616
RAIPUR PASCHIM BARH G.P.	523	185	2	158	0	0	868	673	871	786	1324	923	3	4580	5448
SABAJPUT G.P.	709	457	0	225	0	17	1408	894	750	981	850	493	201	4169	5577
CONTAI-I BLOCK TOT :	3,551	3,539	3	1,408	0	352	8,853	5,597	8,881	7,773	9,476	2,537	506	34,770	43,623

18th ALL INDIA LIVESTOCK CENSUS, AGRICULTURE IMPLEMENTS AND MACHINERY, FISHERY STATISTICS, WEST BENGAL

Reference Date : 15.10.2007

PURBA MEDINIPUR DISTRICT

INDIGENOUS BREED BUFFALO (MURRAH ETC.)

NAME OF THE GRAM PANCHAYAT	MALE INDIGENOUS BREED BUFFALO (MURRAH ETC.)							MALE INDIGENOUS BREED BUFFALO (MURRAH ETC.)							Total Indigenous Breed Buffalo (176+183)
	Under 1 year	1 to 3 years	Over 3 years (Major work basis)				Total Male Indigenous Breed Buffalo (170+171+172+173+174+175)	Under 1 year	1 to 3 years	Over 3 years			Above 10 years	Total Female Indigenous Breed Buffalo (177+178+179+180+181+182)	
			Used for Breeding only	Mainly used for Agri-culture	Mainly used for Bullock Cart	Others				In milk	Dry	Not calved once			
1	170	171	172	173	174	175	176	177	178	179	180	181	182	183	184
CONTAI-I BLOCK															
BADALPUR G.P.	0	0	0	0	0	0	0	0	0	0	0	0	0	0	0
DULALPUR G.P.	0	0	0	0	0	0	0	0	0	0	0	0	0	0	0
HAIPUR G.P.	0	0	0	0	0	0	0	0	0	0	0	0	0	0	0
MAHISHAGOT G.P.	0	0	0	0	0	0	0	0	0	0	0	0	0	0	0
MAJILAPUR G.P.	0	0	0	0	0	0	0	0	0	0	0	0	0	0	0
NAYAPUT G.P.	0	0	0	0	0	0	0	0	0	0	0	0	0	0	0
RAIPUR PASCHIM BARH G.P.	0	0	0	0	0	0	0	0	0	0	0	0	0	0	0
SABAJPUT G.P.	0	0	0	0	0	0	0	0	0	0	0	0	0	0	0
CONTAI-I BLOCK TOT :	0	0	0	0	0	0	0	0	0	0	0	0	0	0	0

18th ALL INDIA LIVESTOCK CENSUS, AGRICULTURE IMPLEMENTS AND MACHINERY, FISHERY STATISTICS, WEST BENGAL

Reference Date : 15.10.2007

PURBA MEDINIPUR DISTRICT

NON-DESCRIPT BUFFALO

NAME OF THE GRAM PANCHAYAT	MALE NON-DESCRIPT BUFFALO							FEMALE NON-DESCRIPT BUFFALO							Total Non-descript Buffalo (191+198)
	Under 1 year	1 to 3 years	Over 3 years (Major work basis)				Total Male Non-descript Buffalo (185+186+187+188+189+190)	Under 1 year	1 to 3 years	Over 3 years			Above 10 years	Total Female Non-descript Buffalo (192+193+194+195+196+197)	
			Used for Breeding only	Mainly used for Agri-culture	Mainly used for Bullock Cart	Others				In milk	Dry	Not calved once			
1	185	186	187	188	189	190	191	192	193	194	195	196	197	198	199
CONTAI-I BLOCK															
BADALPUR G.P.	0	0	0	0	0	0	0	0	0	0	0	0	0	0	0
DULALPUR G.P.	0	0	0	0	0	0	0	0	0	0	0	0	0	0	0
HAIPUR G.P.	0	0	0	0	0	0	0	0	0	0	0	0	0	0	0
MAHISHAGOT G P.	0	0	0	0	0	0	0	0	0	0	0	0	0	0	0
MAJILAPUR G.P.	0	0	0	0	0	0	0	0	0	0	0	0	0	0	0
NAYAPUT G.P	0	0	0	0	0	0	0	0	0	0	0	0	0	0	0
RAIPUR PASCHIM BARH G.P.	0	0	0	0	0	0	0	0	0	0	0	0	0	0	0
SABAJPUT G.P.	0	0	0	0	0	0	0	0	0	0	0	0	0	0	0
CONTAI-I BLOCK TOT :	0	0	0	0	0	0	0	0	0	0	0	0	0	0	0

18th ALL INDIA LIVESTOCK CENSUS, AGRICULTURE IMPLEMENTS AND MACHINERY, FISHERY STATISTICS, WEST BENGAL

Reference Date : 15.10.2007

PURBA MEDINIPUR DISTRICT

TOTAL BUFFALO

NAME OF THE GRAM PANCHAYAT	TOTAL MALE BUFFALO							TOTAL FEMALE BUFFALO							Total Buffalo (206+ 213)	Total Yak	Total Mithun
	Under 1 year (170+ 185)	1 to 3 years (171+ 186)	Over 3 years (Major work basis)				Total Male Buffalo (176+ 191)	Under 1 year (177+ 192)	1 to 3 years (178+ 193)	Over 3 years			Above 10 years (182+ 197)	Total Female Buffalo (183+ 198)			
			Used for Breeding only (172+ 187)	Mainly used for Agri-culture (173+ 188)	Mainly used for Bullock Cart (174+ 189)	Others (175+ 190)				In milk (179+ 194)	Dry (180+ 195)	Not calved once (181+ 196)					
1	200	201	202	203	204	205	206	207	208	209	210	211	212	213	214	215	216
CONTAI-I BLOCK																	
BADALPUR G.P.	0	0	0	0	0	0	0	0	0	0	0	0	0	0	0	0	0
DULALPUR G.P.	0	0	0	0	0	0	0	0	0	0	0	0	0	0	0	0	0
HAIPUR G.P.	0	0	0	0	0	0	0	0	0	0	0	0	0	0	0	0	0
MAHISHAGOT G.P.	0	0	0	0	0	0	0	0	0	0	0	0	0	0	0	0	0
MAJILAPUR G.P	0	0	0	0	0	0	0	0	0	0	0	0	0	0	0	0	0
NAYAPUT G.P.	0	0	0	0	0	0	0	0	0	0	0	0	0	0	0	0	0
RAIPUR PASCHIM BARH G.P.	0	0	0	0	0	0	0	0	0	0	0	0	0	0	0	0	0
SABAJPUT G.P.	0	0	0	0	0	0	0	0	0	0	0	0	0	0	0	0	0
CONTAI-I BLOCK TOT :	0	0	0	0	0	0	0	0	0	0	0	0	0	0	0	0	0

Reference Date : 15.10.2007

PURBA MEDINIPUR DISTRICT

SHEEP

NAME OF THE GRAM PANCHAYAT	Utilisation of Milk (Daily Kg.) by the Milk Producer					CROSS-BRED SHEEP							GAROLE BREED INDIGENOUS SHEEP						
	Consumed as fluid milk by the producer household (Daily Kg.)	Sold as fluid milk (Daily Kg.)			Converted into milk products (Daily Kg.)	MALE			FEMALE			Total Cross-bred Sheep (224+227)	MALE			FEMALE			Total Garole Breed Indi-genous Sheep (231+234)
		Direct to Con-sumer	Through Cooper-ative	To Middle man		Upto 6 months	6 months & above	Total Male (222+223)	Upto 6 months	6 months & above	Total Female (225+226)		Upto 6 months	6 months & above	Total Male (229+230)	Upto 6 months	6 months & above	Total Female (232+233)	
1	217	218	219	220	221	222	223	224	225	226	227	228	229	230	231	232	233	234	235
CONTAI-I BLOCK																			
BADALPUR G.P.	1026	1861	0	0	52	0	0	0	0	0	0	0	0	0	0	0	0	0	0
DULALPUR G.P.	1280	3017	0	0	3	0	0	0	0	0	0	0	0	0	0	0	0	0	0
HAIPUR G.P.	525	1125	0	0	0	0	0	0	0	0	0	0	0	2	2	2	4	6	8
MAHISHAGOT G.P.	1086	1376	0	158	0	0	0	0	0	0	0	0	0	0	0	0	0	0	0
MAJILAPUR G.P.	1327	796	0	789	261	0	0	0	0	0	0	0	0	0	0	0	0	0	0
NAYAPUT G.P.	615	1398	0	0	0	0	0	0	0	0	0	0	15	14	29	17	15	32	61
RAIPUR PASCHIM BARH G.P.	708	1105	0	0	0	0	0	0	0	0	0	0	22	15	37	35	57	92	129
SABAJPUT G.P.	545	508	0	310	215	0	0	0	0	0	0	0	0	0	0	0	0	0	0
CONTAI-I BLOCK TOT :	7,112	11,186	0	1,257	531	0	0	0	0	0	0	0	37	31	68	54	76	130	198

18th ALL INDIA LIVESTOCK CENSUS, AGRICULTURE IMPLEMENTS AND MACHINERY, FISHERY STATISTICS, WEST BENGAL

Reference Date : 15.10.2007

PURBA MEDINIPUR DISTRICT **SHEEP**

NAME OF THE GRAM PANCHAYAT	BANAPALA BREED INDIGENOUS SHEEP							OTHER BREED INDIGENOUS SHEEP (CHOTTANAGPURI, SHAHABADI ETC.)							Total Sheep (228+235+242+249)
	MALE			FEMALE			Total Banapala Breed Indigenous Sheep (238+241)	MALE			FEMALE			Total Other Breed Indigenous Sheep (245+248)	
	Upto 6 months	6 months & above	Total Male (236+237)	Upto 6 months	6 months & above	Total Female (239+240)		Upto 6 months	6 months & above	Total Male (243+244)	Upto 6 months	6 months & above	Total Female (246+247)		
1	236	237	238	239	240	241	242	243	244	245	246	247	248	249	250
CONTAI-I BLOCK															
BADALPUR G.P.	0	0	0	0	0	0	0	0	0	0	0	0	0	0	0
DULALPUR G.P.	12	8	20	19	18	37	57	0	0	0	0	0	0	0	57
HAIPUR G.P.	0	0	0	0	0	0	0	0	0	0	0	0	0	0	8
MAHISHAGOT G.P.	0	0	0	0	0	0	0	0	0	0	0	0	0	0	0
MAJILAPUR G.P.	0	0	0	0	0	0	0	0	0	0	0	0	0	0	0
NAYAPUT G.P.	0	0	0	0	0	0	0	0	0	0	0	0	0	0	61
RAIPUR PASCHIM BARH G.P.	0	0	0	0	0	0	0	0	0	0	0	0	0	0	129
SABAJPUT G.P.	0	0	0	0	0	0	0	12	10	22	10	13	23	45	45
CONTAI-I BLOCK TOT :	**12**	**8**	**20**	**19**	**18**	**37**	**57**	**12**	**10**	**22**	**10**	**13**	**23**	**45**	**300**

18th ALL INDIA LIVESTOCK CENSUS, AGRICULTURE IMPLEMENTS AND MACHINERY, FISHERY STATISTICS, WEST BENGAL

Reference Date : 15.10.2007

PURBA MEDINIPUR DISTRICT

GOAT

NAME OF THE GRAM PANCHAYAT	BENGAL BREED INDIGENOUS GOAT (BLACK, WHITE, BROWN ETC.)							JAMUNAPARI BREED INDIGENOUS GOAT						
	MALE			FEMALE			Total Bengal Breed Indigenous Goat (253+256)	MALE			FEMALE			Total Jamunapari Breed Indigenous Goat (260+263)
	Under 1 year	1 year & above	Total Male (251+252)	Under 1 year	1 year & above	Total Female (254+255)		Under 1 year	1 year & above	Total Male (258+259)	Under 1 year	1 year & above	Total Female (261+262)	
1	251	252	253	254	255	256	257	258	259	260	261	262	263	264
CONTAI-I BLOCK														
BADALPUR G.P.	323	167	490	275	759	1034	1524	0	0	0	0	0	0	0
DULALPUR G.P.	546	238	784	663	687	1350	2134	0	0	0	0	0	0	0
HAIPUR G.P.	269	179	448	302	445	747	1195	0	0	0	0	0	0	0
MAHISHAGOT G.P.	592	375	967	624	882	1506	2473	0	0	0	0	0	0	0
MAJILAPUR G.P.	1063	964	2027	1282	1215	2497	4524	0	0	0	0	0	0	0
NAYAPUT G.P.	1588	720	2308	1336	1403	2739	5047	0	0	0	0	0	0	0
RAIPUR PASCHIM BARH G.P.	405	199	604	512	794	1306	1910	0	0	0	0	0	0	0
SABAJPUT G.P.	762	599	1361	965	1134	2099	3460	0	0	0	0	0	0	0
CONTAI-I BLOCK TOT :	5,548	3,441	8,989	5,959	7,319	13,278	22,267	0	0	0	0	0	0	0

18th ALL INDIA LIVESTOCK CENSUS, AGRICULTURE IMPLEMENTS AND MACHINERY, FISHERY STATISTICS, WEST BENGAL

Reference Date : 15.10.2007

PURBA MEDINIPUR DISTRICT

GOAT AND HORSE

NAME OF THE GRAM PANCHAYAT	OTHER BREED INDIGENOUS GOAT (SIROHI, BARBARI, JHAKRANA ETC.)							Total Goat (257+264 +271)	MALE				FEMALE			Total Horse (276+279)
	MALE			FEMALE			Total Other Breed Indigenous Goat (267+270)		Under 3 years	3 years & above		Total Male (273+274 +275)	Under 3 years	3 years & above	Total Female (277+278)	
	Under 1 year	1 year & above	Total Male (265+266)	Under 1 year	1 year & above	Total Female (268+269)				Used for Cart	Used for Sports					
1	265	266	267	268	269	270	271	272	273	274	275	276	277	278	279	280
CONTAI-I BLOCK																
BADALPUR G.P.	0	0	0	0	0	0	0	1524	0	0	0	0	0	0	0	0
DULALPUR G.P.	0	0	0	0	0	0	0	2134	0	0	0	0	0	0	0	0
HAIPUR G.P.	0	0	0	0	0	0	0	1195	0	0	0	0	0	0	0	0
MAHISHAGOT G.P.	0	0	0	0	0	0	0	2473	0	0	0	0	0	0	0	0
MAJILAPUR G.P.	0	0	0	0	0	0	0	4524	0	0	0	0	0	0	0	0
NAYAPUT G.P.	0	0	0	0	0	0	0	5047	0	0	0	0	0	0	0	0
RAIPUR PASCHIM BARH G.P.	0	0	0	0	0	0	0	1910	0	0	0	0	0	0	0	0
SABAJPUT G.P.	0	0	0	0	0	0	0	3460	0	0	0	0	0	0	0	0
CONTAI-I BLOCK TOT :	0	0	0	0	0	0	0	22,267	0	0	0	0	0	0	0	0

18th ALL INDIA LIVESTOCK CENSUS, AGRICULTURE IMPLEMENTS AND MACHINERY, FISHERY STATISTICS, WEST BENGAL

Reference Date : 15.10.2007

PURBA MEDINIPUR DISTRICT

PONNY, MULE, DONKEY AND CAMEL

NAME OF THE GRAM PANCHAYAT	MALE				FEMALE			Total Ponny (284+ 287)	MULE			DONKEY			CAMEL		
	Under 3 years	3 years & above		Total Male (281+ 282 +283)	Under 3 years	3 years & above	Total Female (285+ 286)		Under 3 years	3 years & above	Total Mule (289+ 290)	Under 3 years	3 years & above	Total Donkey (292+ 293)	Under 3 years	3 years & above	Total Camel (295+ 296)
		Used for Cart	Used for Sports														
1	281	282	283	284	285	286	287	288	289	290	291	292	293	294	295	296	297
CONTAI-I BLOCK																	
BADALPUR G.P.	0	0	0	0	0	0	0	0	0	0	0	0	0	0	0	0	0
DULALPUR G.P	0	0	0	0	0	0	0	0	0	0	0	0	0	0	0	0	0
HAIPUR G.P.	0	0	0	0	0	0	0	0	0	0	0	0	0	0	0	0	0
MAHISHAGOT G P	0	0	0	0	0	0	0	0	0	0	0	0	0	0	0	0	0
MAJILAPUR G.P.	0	0	0	0	0	0	0	0	0	0	0	0	0	0	0	0	0
NAYAPUT G.P	0	0	0	0	0	0	0	0	0	0	0	0	0	0	0	0	0
RAIPUR PASCHIM BARH G P.	0	0	0	0	0	0	0	0	0	0	0	0	0	0	0	0	0
SABAJPUT G.P.	0	0	0	0	0	0	0	0	0	0	0	0	0	0	0	0	0
CONTAI-I BLOCK TOT :	0	0	0	0	0	0	0	0	0	0	0	0	0	0	0	0	0

18th ALL INDIA LIVESTOCK CENSUS, AGRICULTURE IMPLEMENTS AND MACHINERY, FISHERY STATISTICS, WEST BENGAL

Reference Date : 15.10.2007

PURBA MEDINIPUR DISTRICT

PIG

NAME OF THE GRAM PANCHAYAT	CROSS-BRED PIG							GHOONGRU BREED INDIGENOUS PIG						
	MALE			FEMALE			Total Cross-bred Pig (300+303)	MALE			FEMALE			Total Ghoongru Breed Indigenous Pig (307+310)
	Below 6 months	6 months & above	Total Male (298+299)	Below 6 months	6 months & above	Total Female (301+302)		Below 6 months	6 months & above	Total Male (305+306)	Below 6 months	6 months & above	Total Female (308+309)	
1	298	299	300	301	302	303	304	305	306	307	308	309	310	311
CONTAI-I BLOCK														
BADALPUR G.P.	0	0	0	0	0	0	0	0	0	0	0	0	0	0
DULALPUR G.P.	0	0	0	0	0	0	0	0	0	0	0	0	0	0
HAIPUR G.P.	0	0	0	0	0	0	0	0	0	0	0	0	0	0
MAHISHAGOT G.P.	0	0	0	0	0	0	0	0	0	0	0	0	0	0
MAJILAPUR G.P.	0	0	0	0	0	0	0	0	0	0	0	0	0	0
NAYAPUT G.P.	0	0	0	0	0	0	0	0	0	0	0	0	0	0
RAIPUR PASCHIM BARH G.P.	0	0	0	0	0	0	0	0	0	0	0	0	0	0
SABAJPUT G.P.	0	0	0	0	0	0	0	0	0	0	0	0	0	0
CONTAI-I BLOCK TOT :	0	0	0	0	0	0	0	0	0	0	0	0	0	0

Reference Date : 15.10.2007

PURBA MEDINIPUR DISTRICT

PIG, DOG AND RABBIT

NAME OF THE GRAM PANCHAYAT	OTHER INDIGENOUS PIG							Total Pig (304+ 311+ 318)	PET DOG			OTHER (STREET) DOG			Total Dog (322+ 325)	RABBIT		
	MALE			FEMALE			Total Other Indi-genous Pig (314+ 317)		Male	Female	Total Pet Dog (320+ 321)	Male	Female	Total Other Dog (323+ 324)		Male	Female	Total Rabbit (327+ 328)
	Below 6 months	6 months & above	Total Male (312+ 313)	Below 6 months	6 months & above	Total Female (315+ 316)												
1	312	313	314	315	316	317	318	319	320	321	322	323	324	325	326	327	328	329
CONTAI-I BLOCK																		
BADALPUR G.P.	0	0	0	0	0	0	0	0	2	0	2	312	288	600	602	0	0	0
DULALPUR G.P.	0	0	0	0	0	0	0	0	0	0	0	0	0	0	0	0	0	0
HAIPUR G.P.	0	0	0	0	0	0	0	0	151	8	159	74	132	206	365	0	0	0
MAHISHAGOT G.P.	0	0	0	0	0	0	0	0	4	0	4	429	377	806	810	0	0	0
MAJILAPUR G.P.	0	0	0	0	0	0	0	0	4	1	5	373	378	751	756	0	0	0
NAYAPUT G.P.	0	0	0	0	0	0	0	0	0	0	0	132	127	259	259	0	0	0
RAIPUR PASCHIM BARH G.P.	0	0	0	0	0	0	0	0	51	35	86	149	132	281	367	0	0	0
SABAJPUT G.P.	9	15	24	7	20	27	51	51	68	29	97	54	62	116	213	0	0	0
CONTAI-I BLOCK TOT :	9	15	24	7	20	27	51	51	280	73	353	1,523	1,496	3,019	3,372	0	0	0

18th ALL INDIA LIVESTOCK CENSUS, AGRICULTURE IMPLEMENTS AND MACHINERY, FISHERY STATISTICS, WEST BENGAL

Reference Date : 15.10.2007

PURBA MEDINIPUR DISTRICT

FOWL (COCK, HEN, CHICKEN)

NAME OF THE GRAM PANCHAYAT	FOWL (COCK, HEN, CHICKEN) (MALE+FEMALE)															
	COCK (5 months & above)					HEN (5 months & above)					DESHI CHICKEN (Below 5 months)					
	Deshi Aseel	Deshi Others	Improved White	Improved Coloured	Total Cock (330+331+332+333)	Deshi Aseel	Deshi Others	Improved White	Improved Coloured	Total Hen (335+336+337+338)	Aseel for Egg	Other for Egg	Total (340+341)	Aseel for Meat	Other for Meat	Total Deshi Chicken (343+344)
1	330	331	332	333	334	335	336	337	338	339	340	341	342	343	344	345
CONTAI-I BLOCK																
BADALPUR G.P.	4	207	3	5	219	7	675	9	14	705	12	621	633	1	135	136
DULALPUR G P.	0	485	1869	1984	4338	0	827	549	538	1914	0	1071	1071	0	958	958
HAIPUR G P.	2	52	193	364	611	18	61	524	1223	1826	0	0	0	0	0	0
MAHISHAGOT G.P.	0	1285	200	100	1585	0	1685	235	94	2014	0	473	473	0	32	32
MAJILAPUR G P	2	106	0	91	199	2	182	0	138	322	0	6739	6739	0	99	99
NAYAPUT G.P.	0	1378	0	0	1378	0	9048	0	0	9048	0	7421	7421	0	0	0
RAIPUR PASCHIM BARH G.P.	0	756	8	389	1153	0	1424	5	2481	3910	0	1665	1665	0	0	0
SABAJPUT G.P.	0	67	993	982	2042	0	113	1390	2251	3754	0	940	940	0	398	398
CONTAI-I BLOCK TOT :	8	4,336	3,266	3,915	11,525	27	14,015	2,712	6,739	23,493	12	18,930	18,942	1	1,622	1,623

Reference Date : 15.10.2007

PURBA MEDINIPUR DISTRICT

FOWL (COCK, HEN, CHICKEN) AND DRAKE, DUCK

NAME OF THE GRAM PANCHAYAT	FOWL (COCK, HEN, CHICKEN) (MALE+FEMALE)							DRAKE, DUCK (MALE+FEMALE)					
	IMPROVED CHICKEN (Below 5 months)						Total Fowl (334+339+342+345+348+351)	Drake (6 months & above)			Duck (6 months & above)		
	White for Egg	Coloured for Egg	Total (346+347)	White for Meat	Coloured for Meat	Total Improved Chicken (349+350)		Deshi	Improved	Total Drake (353+354)	Deshi	Improved	Total Duck (356+357)
1	346	347	348	349	350	351	352	353	354	355	356	357	358
CONTAI-I BLOCK													
BADALPUR G.P.	117	44	161	37575	22	37597	39451	22	0	22	83	0	83
DULALPUR G.P.	636	795	1431	6166	3277	9443	19155	96	0	96	231	0	231
HAIPUR G.P.	5	7	12	37325	25	37350	39799	69	3	72	252	12	264
MAHISHAGOT G.P.	0	0	0	29200	0	29200	33304	81	0	81	255	0	255
MAJILAPUR G.P.	0	0	0	450	0	450	7809	165	0	165	951	0	951
NAYAPUT G.P.	0	0	0	53945	0	53945	71792	150	0	150	1703	0	1703
RAIPUR PASCHIM BARH G.P.	0	629	629	22060	0	22060	29417	79	0	79	538	0	538
SABAJPUT G.P.	968	1606	2574	36741	374	37115	46823	51	16	67	380	255	635
CONTAI-I BLOCK TOT :	1,726	3,081	4,807	223,462	3,698	227,160	287,550	713	19	732	4,393	267	4,660

18th ALL INDIA LIVESTOCK CENSUS, AGRICULTURE IMPLEMENTS AND MACHINERY, FISHERY STATISTICS, WEST BENGAL

Reference Date : 15.10.2007

PURBA MEDINIPUR DISTRICT

DUCK, TURKEY

NAME OF THE GRAM PANCHAYAT	DUCKLING (MALE+FEMALE)							TURKEY			Quail	Other Poultry Birds	Total Poultry Birds (352+365+368+369+370)
	DUCKLING (Belows 6 month)						Total Duck (355+358+361+364)	Male	Female	Total Turkey (366+367)			
	Deshi for Egg	Deshi for Meat	Total Deshi Duckling (359+360)	Improved for Egg	Improved for Meat	Total Improved Duckling (362+363)							
1	359	360	361	362	363	364	365	366	367	368	369	370	371
CONTAI-I BLOCK													
BADALPUR G.P.	47	7	54	0	0	0	159	0	0	0	0	0	39610
DULALPUR G.P.	153	28	181	5	5	10	518	0	0	0	0	0	19673
HAIPUR G.P.	74	0	74	0	0	0	410	0	0	0	0	0	40209
MAHISHAGOT G.P.	164	0	164	0	0	0	500	0	0	0	0	0	33804
MAJILAPUR G.P.	432	0	432	0	0	0	1548	0	0	0	0	0	9357
NAYAPUT G.P.	1490	0	1490	0	0	0	3343	0	0	0	0	0	75135
RAIPUR PASCHIM BARH G.P.	158	0	158	0	0	0	775	0	0	0	0	0	30192
SABAJPUT G.P.	145	23	168	337	0	337	1207	0	0	0	0	0	48030
CONTAI-I BLOCK TOT :	2,663	58	2,721	342	5	347	8,460	0	0	0	0	0	296,010

Reference Date : 15.10.2007

PURBA MEDINIPUR DISTRICT

AGRICULTURAL IMPLEMENTS AND MACHINERY

NAME OF THE GRAM PANCHAYAT	ANIMAL OPERATED IMPLEMENTS														
	No. of Wooden Plough					No. of Steel Plough					No. of Cultivator				
	Utilised more than 100 days/ year	Utilised between 50 to 100 days/ year	Utilised less than 50 days/ year	Not Utilised	Total (372+373+ 374+375)	Utilised more than 100 days/ year	Utilised between 50 to 100 days/ year	Utilised less than 50 days/ year	Not Utilised	Total (377+378+ 379+380)	Utilised more than 100 days/ year	Utilised between 50 to 100 days/ year	Utilised less than 50 days/ year	Not Utilised	Total (382+383+ 384+385)
1	372	373	374	375	376	377	378	379	380	381	382	383	384	385	386
CONTAI-I BLOCK															
BADALPUR G.P.	0	22	67	0	89	2	0	0	0	2	0	0	0	0	0
DULALPUR G.P.	0	0	399	0	399	0	0	0	0	0	0	0	24	0	24
HAIPUR G.P.	0	0	66	86	152	0	2	0	0	2	0	0	0	0	0
MAHISHAGOT G.P.	0	0	0	250	250	0	0	0	0	0	0	0	0	0	0
MAJILAPUR G.P.	0	0	0	0	0	0	0	0	0	0	0	0	0	0	0
NAYAPUT G P	0	0	308	0	308	0	0	0	0	0	0	0	0	0	0
RAIPUR PASCHIM BARH G.P.	0	0	81	0	81	0	0	0	0	0	0	0	0	0	0
SABAJPUT G.P.	0	0	162	245	407	0	0	0	0	0	0	0	0	0	0
CONTAI-I BLOCK TOT :	0	22	1,083	581	1,686	2	2	0	0	4	0	0	24	0	24

18th. ALL INDIA LIVESTOCK CENSUS, AGRICULTURE IMPLEMENTS AND MACHINERY, FISHERY STATISTICS, WEST BENGAL

PURBA MEDINIPUR DISTRICT

Reference Date : 15.10.2007

AGRICULTURAL IMPLEMENTS AND MACHINERY

NAME OF THE GRAM PANCHAYAT	ANIMAL OPERATED IMPLEMENTS														
	No. of Disc Harrow					No. of Seed-cum-Fertiliser Drill					No. of Leveller				
	Utilised more than 100 days/ year	Utilised between 50 to 100 days/ year	Utilised less than 50 days/ year	Not Utilised	Total (387+388+ 389+390)	Utilised more than 100 days/ year	Utilised between 50 to 100 days/ year	Utilised less than 50 days/ year	Not Utilised	Total (392+393+ 394+395)	Utilised more than 100 days/ year	Utilised between 50 to 100 days/ year	Utilised less than 50 days/ year	Not Utilised	Total (397+398+ 399+400)
1	387	388	389	390	391	392	393	394	395	396	397	398	399	400	401
CONTAI-I BLOCK															
BADALPUR G.P.	0	0	0	0	0	0	0	0	0	0	0	26	217	0	243
DULALPUR G.P.	0	0	0	0	0	0	0	0	0	0	0	0	398	0	398
HAIPUR G.P.	0	0	0	0	0	0	0	0	0	0	0	0	66	62	128
MAHISHAGOT G P.	0	0	0	0	0	0	0	0	0	0	0	0	0	250	250
MAJILAPUR G.P.	0	0	0	0	0	0	0	0	0	0	0	0	0	0	0
NAYAPUT G.P.	0	0	0	0	0	0	0	0	0	0	0	0	308	0	308
RAIPUR PASCHIM BARH G.P.	0	0	0	0	0	0	0	0	0	0	0	0	81	0	81
SABAJPUT G.P.	0	0	0	0	0	0	0	0	0	0	0	0	238	174	412
CONTAI-I BLOCK TOT :	0	0	0	0	0	0	0	0	0	0	0	26	1,308	486	1,820

Reference Date : 15.10.2007

PURBA MEDINIPUR DISTRICT

AGRICULTURAL IMPLEMENTS AND MACHINERY

NAME OF THE GRAM PANCHAYAT	ANIMAL OPERATED IMPLEMENTS														
	No. of Wet Land Puddler					No. of Sugarcane Crusher					No. of Animal Cart				
	Utilised more than 100 days/ year	Utilised between 50 to 100 days/ year	Utilised less than 50 days/ year	Not Utilised	Total (402+403+ 404+405)	Utilised more than 100 days/ year	Utilised between 50 to 100 days/ year	Utilised less than 50 days/ year	Not Utilised	Total (407+408+ 409+410)	Utilised more than 100 days/ year	Utilised between 50 to 100 days/ year	Utilised less than 50 days/ year	Not Utilised	Total (412+413+ 414+415)
1	402	403	404	405	406	407	408	409	410	411	412	413	414	415	416
CONTAI-I BLOCK															
BADALPUR G P.	0	0	0	0	0	0	0	0	0	0	0	0	0	0	0
DULALPUR G.P	0	0	0	0	0	0	0	0	0	0	0	0	0	0	0
HAIPUR G.P.	0	0	0	0	0	0	0	0	0	0	0	0	0	0	0
MAHISHAGOT G P.	0	0	0	0	0	0	0	0	0	0	0	0	0	0	0
MAJILAPUR G P	0	0	0	0	0	0	0	0	0	0	0	0	0	0	0
NAYAPUT G P.	0	0	0	0	0	0	0	0	0	0	0	0	0	0	0
RAIPUR PASCHIM BARH G P	0	0	0	0	0	0	0	0	0	0	0	0	0	0	0
SABAJPUT G.P.	0	0	0	0	0	0	0	0	0	0	0	0	0	0	0
CONTAI-I BLOCK TOT :	0	0	0	0	0	0	0	0	0	0	0	0	0	0	0

18th ALL INDIA LIVESTOCK CENSUS, AGRICULTURE IMPLEMENTS AND MACHINERY, FISHERY STATISTICS, WEST BENGAL

Reference Date : 15.10.2007

PURBA MEDINIPUR DISTRICT

AGRICULTURAL IMPLEMENTS AND MACHINERY

NAME OF THE GRAM PANCHAYAT	ANIMAL OPERATED IMPLEMENTS										EQUIPMENT FOR LIVESTOCK AND POULTRY							
	No. of Ghanis					No. of Water Lifting Devices					Incubators/ Breeders	Milking Machine	Baler	Hay Harvest Machine		Chaff Cutter		
	Utilised more than 100 days/ year	Utilised between 50 to 100 days/ year	Utilised less than 50 days/ year	Not Utilised	Total (417+ 418+ 419+ 420)	Utilised more than 100 days/ year	Utilised between 50 to 100 days/ year	Utilised less than 50 days/ year	Not Utilised	Total (422+ 423+ 424+ 425)				Straw Reaper	Forage Harvester	Manually Operated	Animal Operated	Power Operated
1	417	418	419	420	421	422	423	424	425	426	427	428	429	430	431	432	433	434
CONTAI-I BLOCK																		
BADALPUR G.P.	0	0	0	0	0	0	0	0	0	0	0	0	0	0	0	0	0	0
DULALPUR G.P.	0	0	0	0	0	0	0	0	0	0	0	0	0	0	0	0	0	0
HAIPUR G.P.	0	0	0	0	0	0	0	0	0	0	0	0	0	0	0	0	0	0
MAHISHAGOT G.P.	0	0	0	0	0	0	0	0	0	0	0	0	0	0	0	0	0	0
MAJILAPUR G.P.	0	0	0	0	0	0	0	0	0	0	0	0	0	0	0	0	0	0
NAYAPUT G.P.	0	0	0	0	0	0	0	0	0	0	0	0	0	0	0	0	0	0
RAIPUR PASCHIM BARH G.P.	0	0	0	0	0	0	0	0	0	0	0	0	0	0	0	0	0	0
SABAJPUT G.P.	0	0	0	0	0	0	0	0	0	0	0	0	0	0	0	0	0	0
CONTAI-I BLOCK TOT :	0	0	0	0	0	0	0	0	0	0	0	0	0	0	0	0	0	0

18th ALL INDIA LIVESTOCK CENSUS, AGRICULTURE IMPLEMENTS AND MACHINERY, FISHERY STATISTICS, WEST BENGAL

Reference Date : 15.10.2007

PURBA MEDINIPUR DISTRICT

FISHERY STATISTICS

NAME OF THE GRAM PANCHAYAT	No. of Household engaged in Fishing Activity						No. of Members in the Fishery Household				No. of members Engaged in actual operation of fishing activity			
	Nature of Fishing Activity		Type of Fishing Activity								Full Time		Part Time	
	Inland	Marine	Mainly Fish Capture	Mainly Seed Culture	Allied e.g. Pealing, Marketing, Processing etc.	Others	Male	Female	Children	Total (441+ 442+ 443)	Male	Female	Male	Female
1	435	436	437	438	439	440	441	442	443	444	445	446	447	448
CONTAI-I BLOCK														
BADALPUR G.P.	12	16	16	12	4	11	99	79	27	205	46	4	25	14
DULALPUR G.P.	12	0	0	12	0	0	22	9	1	32	17	5	1	4
HAIPUR G.P.	0	1	0	0	1	0	3	2	3	8	3	0	0	0
MAHISHAGOT G.P.	0	0	0	0	0	0	0	0	0	0	0	0	0	0
MAJILAPUR G.P.	5	536	504	2	2	13	1012	929	1014	2955	802	730	146	143
NAYAPUT G.P.	0	176	0	0	0	0	236	197	342	775	127	4	60	91
RAIPUR PASCHIM BARH G.P.	0	0	0	0	0	0	0	0	0	0	0	0	0	0
SABAJPUT G.P.	122	5	90	32	25	12	244	176	143	563	108	51	45	21
CONTAI-I BLOCK TOT :	**151**	**734**	**610**	**58**	**32**	**36**	**1,616**	**1,392**	**1,530**	**4,538**	**1,103**	**794**	**277**	**273**

18th ALL INDIA LIVESTOCK CENSUS, AGRICULTURE IMPLEMENTS AND MACHINERY, FISHERY STATISTICS, WEST BENGAL

Reference Date : 15.10.2007

PURBA MEDINIPUR DISTRICT

FISHERY STATISTICS

NAME OF THE GRAM PANCHAYAT	No. of members Engaged in other occupation of fishing activities										No. of Household of main source of waterbody in which fishing done				
	Marketing of Fish		Repairing / Mending of Nets		Fish Hatchery		Ornamental Fishing		Others						
	Male	Female	Male	Female	Male	Female	Male	Female	Male	Female	Aquaculture ponds and tank	Brackish water impounds	Water logged areas	Large irrigation tanks	Reservoirs & check dams
1	449	450	451	452	453	454	455	456	457	458	459	460	461	462	463
CONTAI-I BLOCK															
BADALPUR G.P.	42	18	41	0	4	0	0	0	28	22	1	9	0	0	0
DULALPUR G.P.	15	0	0	0	19	6	6	2	0	0	8	0	0	0	4
HAIPUR G.P.	3	0	0	0	0	0	0	0	0	0	0	0	0	0	0
MAHISHAGOT G.P.	0	0	0	0	0	0	0	0	0	0	0	0	0	0	0
MAJILAPUR G.P.	4	4	68	49	0	0	0	0	0	0	0	0	0	0	0
NAYAPUT G.P.	0	0	0	0	0	0	0	0	0	0	0	0	0	0	0
RAIPUR PASCHIM BARH G.P.	0	0	0	0	0	0	0	0	0	0	0	0	0	0	0
SABAJPUT G.P.	116	33	54	27	0	0	0	0	0	0	0	19	0	0	0
CONTAI-I BLOCK TOT :	**180**	**55**	**163**	**76**	**23**	**6**	**6**	**2**	**28**	**22**	**9**	**28**	**0**	**0**	**4**

Reference Date : 15.10.2007

PURBA MEDINIPUR DISTRICT

FISHERY STATISTICS

NAME OF THE GRAM PANCHAYAT	No. of Household of main source of waterbody in which fishing done												
				Typewise		Locationwise			Ownershipwise				
	Rivers	Lakes/ oxbow lakes/ meanders channels/ scars	Marine resources i.e. sea	Perrenial waterbody	Seasonal waterbody	Located within the Mouza/Ward	At distance less than 5 Km.	At distance more than 5 Km.	Owned by fisherman household	Owned by Gram Panchayat	Owned by the Govt.	Owned by cooperative society	Owned by other individuals
1	464	465	466	467	468	469	470	471	472	473	474	475	476
CONTAI-I BLOCK													
BADALPUR G.P.	0	2	16	22	6	1	10	15	0	0	25	0	4
DULALPUR G.P.	0	0	0	9	4	10	1	0	12	0	0	0	0
HAIPUR G.P.	0	0	1	1	0	0	0	1	0	0	1	0	0
MAHISHAGOT G.P.	0	0	0	0	0	0	0	0	0	0	0	0	0
MAJILAPUR G.P.	0	0	558	12	0	0	13	0	0	0	520	0	0
NAYAPUT G.P.	0	0	144	0	0	0	0	0	0	0	176	0	0
RAIPUR PASCHIM BARH G.P.	0	0	0	0	0	0	0	0	0	0	0	0	0
SABAJPUT G.P.	54	51	26	16	35	0	15	54	3	4	84	0	15
CONTAI-I BLOCK TOT :	**54**	**53**	**745**	**60**	**45**	**11**	**39**	**70**	**15**	**4**	**806**	**0**	**19**

18th ALL INDIA LIVESTOCK CENSUS, AGRICULTURE IMPLEMENTS AND MACHINERY, FISHERY STATISTICS, WEST BENGAL

Reference Date : 15.10.2007

PURBA MEDINIPUR DISTRICT

FISHERY STATISTICS AND FODDER AREA

NAME OF THE GRAM PANCHAYAT	No. Fishing Crafts		No. of Fishing Gears							Area under Fodder Crops (Cottah)		
	Moto-rised	Non-moto-rised	Drag Nets	Hook & Lines	Cast Nets	Gill Nets	Set barriers	Trawl Nets	Others	Kharif	Rabi	Total (486+487)
1	477	478	479	480	481	482	483	484	485	486	487	488
CONTAI-I BLOCK												
BADALPUR G.P.	17	10	12	0	0	0	13	2	16	1033	647	1680
DULALPUR G.P.	0	0	3	0	6	0	0	3	2	0	0	0
HAIPUR G.P.	0	0	0	2	415	269	0	0	0	30	28	58
MAHISHAGOT G.P.	0	0	0	78	1064	22	0	0	0	95	80	175
MAJILAPUR G.P.	37	115	0	0	59	324	0	0	12	0	11	11
NAYAPUT G.P.	43	3	46	0	2164	0	0	44	0	196	109	305
RAIPUR PASCHIM BARH G.P.	2	1	14	0	0	0	0	0	0	0	0	0
SABAJPUT G.P.	3	14	31	0	1715	0	0	6	27	377	328	705
CONTAI-I BLOCK TOT :	102	143	106	80	5,423	615	13	55	57	1,731	1,203	2,934

PURBA MEDINIPUR DISTRICT

JERSEY / HOLSTEIN / OTHER CROSS-BRED / INDIGENOUS CATTLE / BUFFALO

NAME OF THE MOUZA (J.L. No.)	Female Jersey Cross-bred (Over 2½ year)			Total Jersey Cross-bred Cattle	Female Holstein Cross-bred (Over 2½ year)			Total Holstein Cross-bred Cattle	Female Other Cross-bred (Over 2½ year)			Total Other Cross-bred Cattle	Total Cross-bred Cattle	Female Indigenous Cattle (Over 3 year)			Total Bengal/ Non-des. Indige-nous Cattle	Total Indige-nous Cattle	Female Buffalo (Over 3 year)			Total buffalo
	In milk	Dry	Not yet calved		In milk	Dry	Not yet calved		In milk	Dry	Not yet calved			In milk	Dry	Not yet calved			In milk	Dry	Not yet calved	
	1	2	3	4	5	6	7	8	9	10	11	12	13	14	15	16	17	18	19	20	21	22
CONTAI-I BLOCK : CONTAI SUBDIVISION																						
BADALPUR GRAM PANCHAYAT																						
ALALPUR (109)	0	0	0	0	0	0	0	0	0	0	0	0	0	51	79	52	333	338	0	0	0	0
BADALPUR 1ST PART (097)	0	0	0	0	0	0	0	0	0	0	0	0	0	92	285	53	775	825	0	0	0	0
BAND GOBINDAPUR (108)	0	0	0	0	0	0	0	0	0	0	0	0	0	194	37	19	457	496	0	0	0	0
BARAMUSHAPUR (098)	0	0	0	0	0	0	0	0	0	0	0	0	0	17	34	12	66	89	0	0	0	0
BISHWANATHPUR (093)	0	0	0	0	0	0	0	0	0	0	0	0	0	87	93	2	360	454	0	0	0	0
JANGIPUR (096)	0	0	0	0	0	0	0	0	0	0	0	0	0	26	0	0	45	50	0	0	0	0
JUNBANI (107)	0	0	0	0	0	0	0	0	0	0	0	0	0	145	79	0	364	435	0	0	0	0
KUDBHERI (110)	0	0	0	0	0	0	0	0	0	0	0	0	0	186	134	3	647	682	0	0	0	0
PASCHIM CHANDANPUR (094)	0	0	0	0	0	0	0	0	0	0	0	0	0	44	149	8	250	347	0	0	0	0
PASCHIM MANIKPUR (095)	0	0	0	0	0	0	0	0	0	0	0	0	0	289	18	22	691	730	0	0	0	0
BADALPUR G.P. TOTAL :	0	0	0	0	0	0	0	0	0	0	0	0	0	1131	908	171	3988	4446	0	0	0	0
DULALPUR GRAM PANCHAYAT																						
BETBANI (200)	1	0	0	6	0	0	0	0	0	0	0	0	6	11	10	2	48	48	0	0	0	0
BETGERYA (203)	26	25	0	111	0	0	0	0	0	0	0	0	111	19	48	7	124	127	0	0	0	0
BHUPATINAGAR (275)	37	17	0	118	0	0	0	0	0	0	0	0	118	21	34	14	130	130	0	0	0	0
DULALPUR (209)	22	30	0	131	0	0	0	0	0	0	0	0	131	15	48	4	96	96	0	0	0	0
ERYAFATEPUR (202)	10	6	1	38	0	0	0	0	0	0	0	0	38	12	20	3	67	67	0	0	0	0
GOPAL PUR 2ND PART (112)	7	1	0	20	0	0	0	0	0	0	0	0	20	37	18	4	111	111	0	0	0	0
HAMIRMAHAL (199)	2	1	0	16	0	0	0	0	0	0	0	0	16	31	30	8	130	130	0	0	0	0
KACHUA (281)	27	11	2	76	0	0	0	0	0	0	0	0	76	62	63	16	263	271	0	0	0	0
KANTAI (228)	6	6	0	21	0	0	0	0	0	0	0	0	21	86	185	34	502	502	0	0	0	0
KHALISABHANGA (204)	14	20	0	74	0	0	0	0	0	0	0	0	74	32	28	2	114	127	0	0	0	0
LASKAR PADA (111)	2	0	0	5	0	0	0	0	0	0	0	0	5	34	16	2	114	114	0	0	0	0
MAJNA (226)	46	17	0	141	0	0	0	0	0	0	0	0	141	156	210	21	757	764	0	0	0	0
MUKUNDAPUR (210)	59	31	12	198	0	0	0	0	0	0	0	0	198	44	56	10	191	197	0	0	0	0
PAYRADWIP (201)	5	2	0	17	0	0	0	0	0	0	0	0	17	14	23	2	86	86	0	0	0	0
RANI BASAN (225)	35	22	3	123	0	0	0	0	0	0	0	0	123	10	22	3	70	72	0	0	0	0
SILAMPUR (206)	28	6	0	92	0	0	0	0	0	0	0	0	92	86	142	15	497	497	0	0	0	0
SITALPUR (198)	3	0	0	7	0	0	0	0	0	0	0	0	7	24	30	5	108	108	0	0	0	0
SUJULPUR (205)	6	1	0	18	0	0	0	0	0	0	0	0	18	4	5	1	26	26	0	0	0	0
TAJPUR (224)	33	16	0	102	0	0	0	0	0	0	0	0	102	35	68	1	215	215	0	0	0	0
DULALPUR G.P. TOTAL :	369	212	18	1314	0	0	0	0	0	0	0	0	1314	733	1056	154	3649	3688	0	0	0	0
HAJIPUR GRAM PANCHAYAT																						
AKANDI (115)	0	0	0	0	0	0	0	0	0	0	0	0	0	21	88	0	243	248	0	0	0	0

(P) - Part Mouza i.e., Mouza appears in more than one Gram Panchayat

PURBA MEDINIPUR DISTRICT

JERSEY / HOLSTEIN / OTHER CROSS-BRED / INDIGENOUS CATTLE / BUFFALO

NAME OF THE MOUZA (J.L. No.)	Female Jersey Cross-bred (Over 2½ year)			Total Jersey Cross-bred Cattle	Female Holstein Cross-bred (Over 2½ year)			Total Holstein Cross-bred Cattle	Female Other Cross-bred (Over 2½ year)			Total Other Cross-bred Cattle	Total Cross-bred Cattle	Female Indigenous Cattle (Over 3 year)			Total Bengal/ Non-des. Indige-nous Cattle	Total Indige-nous Cattle	Female Buffalo (Over 3 year)			Total Buffalo
	In milk	Dry	Not yet calved		In milk	Dry	Not yet calved		In milk	Dry	Not yet calved			In milk	Dry	Not yet calved			In milk	Dry	Not yet calved	
	1	2	3	4	5	6	7	8	9	10	11	12	13	14	15	16	17	18	19	20	21	22
CONTAI-I BLOCK : CONTAI SUBDIVISION																						
HAIPUR GRAM PANCHAYAT																						
AKGERYA (123)	0	0	0	0	0	0	0	0	0	0	0	0	0	8	41	0	103	108	0	0	0	0
ANALBERYA (118)	0	0	0	0	0	0	0	0	0	0	0	0	0	13	61	0	132	140	0	0	0	0
BRAJAMAL (102)	0	0	0	0	0	0	0	0	0	0	0	0	0	20	60	17	191	198	0	0	0	0
DAKSHIN CHARAI KHIA (124)	0	0	0	0	0	0	0	0	0	0	0	0	0	63	209	23	605	611	0	0	0	0
DAKSHIN KHASDA (120)	0	0	0	0	0	0	0	0	0	0	0	0	0	5	17	0	48	49	0	0	0	0
DHANESHWARI (117)	0	0	0	0	0	0	0	0	0	0	0	0	0	10	58	0	137	142	0	0	0	0
DHANGAN (188)	0	0	0	0	0	0	0	0	0	0	0	0	0	13	63	0	155	160	0	0	0	0
EKTARPUR MADANMOHANBAR (116)	0	0	0	0	0	0	0	0	0	0	0	0	0	15	56	0	146	151	0	0	0	0
GAGANNATHPUR IST PART (105)	0	0	0	0	0	0	0	0	0	0	0	0	0	22	102	16	271	276	0	0	0	0
HAIPUR (106)	3	0	0	7	0	0	0	0	0	0	0	0	7	34	166	0	420	427	0	0	0	0
HARICHAK (121)	0	0	0	0	0	0	0	0	0	0	0	0	0	9	24	0	72	72	0	0	0	0
IRDA (197)	0	0	0	0	0	0	0	0	0	0	0	0	0	12	74	0	181	190	0	0	0	0
KANCHRA GERYA (122)	0	0	0	0	0	0	0	0	0	0	0	0	0	17	105	0	263	270	0	0	0	0
KANURAUTBAR (114)	0	0	0	0	0	0	0	0	0	0	0	0	0	0	3	0	6	6	0	0	0	0
KASHI BHUIANBAR (113)	0	0	0	0	0	0	0	0	0	0	0	0	0	2	9	0	20	20	0	0	0	0
KHOLANASHWARI (103)	4	2	0	11	0	0	0	0	0	0	0	0	11	36	122	12	354	361	0	0	0	0
KULBARIA (119)	0	0	0	0	0	0	0	0	0	0	0	0	0	27	107	0	287	296	0	0	0	0
MAISALI (194)	0	0	0	0	0	0	0	0	0	0	0	0	0	31	136	34	392	400	0	0	0	0
MARRA (196)	0	0	0	0	0	0	0	0	0	0	0	0	0	14	70	0	172	172	0	0	0	0
NUNIA (192)	3	0	0	7	0	0	0	0	0	0	0	0	7	5	16	6	54	54	0	0	0	0
PALTA BERIA (128)	0	0	0	0	0	0	0	0	0	0	0	0	0	19	84	0	200	207	0	0	0	0
PASCHIM JAGANNATHCHAK (189)	0	0	0	0	0	0	0	0	0	0	0	0	0	27	78	0	219	221	0	0	0	0
PASCHIM TEGHARI (129)	0	1	0	1	0	0	0	0	0	0	0	0	1	6	11	0	37	37	0	0	0	0
RAUTARA (193)	0	0	0	0	0	0	0	0	0	0	0	0	0	30	114	25	324	334	0	0	0	0
SAHEB KHANKERANIBAR (101)	0	0	0	0	0	0	0	0	0	0	0	0	0	10	50	3	110	120	0	0	0	0
SURUNDIA (195)	0	0	0	0	0	0	0	0	0	0	0	0	0	13	64	0	163	168	0	0	0	0
TEDUBI (184)	2	0	0	5	0	0	0	0	0	0	0	0	5	92	342	57	1009	1028	0	0	0	0
UGRASENBAR (104)	2	0	0	6	0	0	0	0	0	0	0	0	6	28	98	13	273	278	0	0	0	0
ULU BERE (186)	0	0	0	1	0	0	0	0	0	0	0	0	1	19	22	3	92	92	0	0	0	0
UTTAR CHARAI KHIA (125)	0	0	0	0	0	0	0	0	0	0	0	0	0	20	104	19	280	290	0	0	0	0
UTTARKHASDA (185)	2	0	0	3	0	0	0	0	0	0	0	0	3	47	128	0	373	405	0	0	0	0
HAIPUR G.P. TOTAL :	16	3	0	41	0	0	0	0	0	0	0	0	41	688	2682	228	7332	7531	0	0	0	0
MAHISHAGOT GRAM PANCHAYAT																						
ADAMBAR (217)	0	0	0	0	0	0	0	0	0	0	0	0	0	43	44	0	168	168	0	0	0	0

(P) - Part Mouza i.e., Mouza appears in more than one Gram Panchayat

PURBA MEDINIPUR DISTRICT

JERSEY / HOLSTEIN / OTHER CROSS-BRED / INDIGENOUS CATTLE / BUFFALO

NAME OF THE MOUZA (J.L. No.)	Female Jersey Cross-bred (Over 2½ year)			Total Jersey Cross-bred Cattle	Female Holstein Cross-bred (Over 2½ year)			Total Holstein Cross-bred Cattle	Female Other Cross-bred (Over 2½ year)			Total Other Cross-bred Cattle	Total Cross-bred Cattle	Female Indigenous Cattle (Over 3 year)			Total Bengal/ Non-des. Indige-nous Cattle	Total Indige-nous Cattle	Female Buffalo (Over 3 year)			Total Buffalo
	In milk	Dry	Not yet calved		In milk	Dry	Not yet calved		In milk	Dry	Not yet calved			In milk	Dry	Not yet calved			In milk	Dry	Not yet calved	
	1	2	3	4	5	6	7	8	9	10	11	12	13	14	15	16	17	18	19	20	21	22
CONTAI-I BLOCK : CONTAI SUBDIVISION																						
MAHISHAGOT GRAM PANCHAYAT																						
BADALPUR (219)	0	0	0	0	0	0	0	0	0	0	0	0	0	71	70	4	212	250	0	0	0	0
BADALPUR 2ND PART (212)	0	0	0	0	0	0	0	0	0	0	0	0	0	32	19	0	129	129	0	0	0	0
BAHULIA (222)	0	0	0	0	0	0	0	0	0	0	0	0	0	88	68	9	316	346	0	0	0	0
BELTALYA (211)	0	0	0	0	0	0	0	0	0	0	0	0	0	79	33	6	285	291	0	0	0	0
DAKSHIN RAMCHAK (283)	9	3	0	19	0	0	0	0	0	0	0	0	19	24	34	4	125	125	0	0	0	0
GHATUA (303)	12	8	0	52	0	0	0	0	0	0	0	0	52	64	45	20	265	265	0	0	0	0
GOPALPUR (207)	0	0	0	0	0	0	0	0	0	0	0	0	0	25	23	0	115	115	0	0	0	0
HARIPUR (290)	0	0	0	0	0	0	0	0	0	0	0	0	0	82	26	0	260	270	0	0	0	0
HATIBERYA (302)	0	0	0	0	0	0	0	0	0	0	0	0	0	18	16	4	76	76	0	0	0	0
KAITALIA (301)	14	2	0	38	0	0	0	0	0	0	0	0	38	36	60	5	189	189	0	0	0	0
KANCHANPUR (218)	0	0	0	0	0	0	0	0	0	0	0	0	0	18	14	0	60	68	0	0	0	0
KAPASDA (223)	0	0	0	24	0	0	0	0	0	0	0	0	24	105	97	12	408	450	0	0	0	0
MAHISHGOT (286)	19	1	0	46	0	0	0	0	0	0	0	0	46	42	65	11	217	217	0	0	0	0
MURABANIA (288)	0	0	0	0	0	0	0	0	0	0	0	0	0	30	0	0	68	68	0	0	0	0
NIMDASBAR (215)	12	3	0	32	0	0	0	0	0	0	0	0	32	38	43	7	171	171	0	0	0	0
PASCHIM RASULPUR (214)	11	2	0	30	0	0	0	0	0	0	0	0	30	29	52	8	177	177	0	0	0	0
POTAPUKHURIA (287)	0	0	0	0	0	0	0	0	0	0	0	0	0	37	29	6	147	147	0	0	0	0
RATANPUR (213)	0	0	0	0	0	0	0	0	0	0	0	0	0	59	37	0	195	221	0	0	0	0
SAHAJADAPUR (220)	0	0	0	0	0	0	0	0	0	0	0	0	0	59	37	0	195	221	0	0	0	0
SANKARKUNDI (300)	5	2	0	14	0	0	0	0	0	0	0	0	14	19	23	5	91	91	0	0	0	0
SARISHABERYA (285)	0	0	0	0	0	0	0	0	0	0	0	0	0	21	30	6	104	104	0	0	0	0
SHRIBACHHIPUR (208)	0	0	0	0	0	0	0	0	0	0	0	0	0	18	16	0	77	77	0	0	0	0
SUBARNADIHI (221)	0	0	0	0	0	0	0	0	0	0	0	0	0	37	35	4	128	152	0	0	0	0
SURGHANI (216)	0	0	0	0	0	0	0	0	0	0	0	0	0	46	13	0	124	124	0	0	0	0
TAGRIA (282)	37	8	0	80	0	0	0	0	0	0	0	0	80	32	41	6	149	149	0	0	0	0
UTTAR BAHULIA (284)	0	0	0	0	0	0	0	0	0	0	0	0	0	15	10	6	62	62	0	0	0	0
MAHISHAGOT G.P. TOTAL :	119	29	0	335	0	0	0	0	0	0	0	0	335	1167	980	123	4513	4723	0	0	0	0
MAJILAPUR GRAM PANCHAYAT																						
BACHHIPUR BAR (560)	0	0	0	0	0	0	0	0	0	0	0	0	0	12	8	0	45	45	0	0	0	0
BAGURAN (564)	0	0	0	0	0	0	0	0	0	0	0	0	0	12	17	0	63	63	0	0	0	0
BAGURAN JALPAI (563)	0	0	0	0	0	0	0	0	0	0	0	0	0	116	19	0	459	459	0	0	0	0
BARACHUN FALI (541)	13	1	0	32	0	0	0	0	0	0	0	0	32	73	35	0	257	257	0	0	0	0
BENIPUR (543)	0	0	0	0	0	0	0	0	0	0	0	0	0	6	4	2	28	28	0	0	0	0
BHUIANPADA (566)	0	0	0	0	0	0	0	0	0	0	0	0	0	2	0	1	117	117	0	0	0	0

(P) - Part Mouza i.e. Mouza appears in more than one Gram Panchay

PURBA MEDINIPUR DISTRICT

JERSEY / HOLSTEIN / OTHER CROSS-BRED / INDIGENOUS CATTLE / BUFFALO

NAME OF THE MOUZA (J.L. No.)	Female Jersey Cross-bred (Over 2½ year)			Total Jersey Cross-bred Cattle	Female Holstein Cross-bred (Over 2½ year)			Total Holstein Cross-bred Cattle	Female Other Cross-bred (Over 2½ year)			Total Other Cross-bred Cattle	Total Cross-bred Cattle	Female Indigenous Cattle (Over 3 year)			Total Bengal/ Non-des. Indige-nous Cattle	Total Indige-nous Cattle	Female Buffalo (Over 3 year)			Total Buffalo
	In milk	Dry	Not yet calved		In milk	Dry	Not yet calved		In milk	Dry	Not yet calved			In milk	Dry	Not yet calved			In milk	Dry	Not yet calved	
	1	2	3	4	5	6	7	8	9	10	11	12	13	14	15	16	17	18	19	20	21	22
CONTAI-I BLOCK : CONTAI SUBDIVISION																						
MAJILAPUR GRAM PANCHAYAT																						
BIRAMPUT (583)	0	0	0	0	0	0	0	0	0	0	0	0	0	28	26	0	124	124	0	0	0	0
CHUAPHALI (536)	12	0	0	26	0	0	0	0	0	0	0	0	26	45	23	0	154	154	0	0	0	0
DAKSHIN DARUA (537)	2	0	0	4	0	0	0	0	0	0	0	0	4	13	9	0	63	63	0	0	0	0
DAKSHIN DAUKI (550)	0	0	0	0	0	0	0	0	0	0	0	0	0	118	29	0	442	442	0	0	0	0
DAKSHIN GOPINATHPUR (540)	0	0	0	0	0	0	0	0	0	0	0	0	0	20	15	0	95	95	0	0	0	0
DESHDATTA BAR (573)	0	0	0	0	0	0	0	0	0	0	0	0	0	41	34	0	171	171	0	0	0	0
GAHIRA BAR (535)	0	0	0	0	0	0	0	0	0	0	0	0	0	15	13	0	73	73	0	0	0	0
HARI PUR (568)	0	0	0	0	0	0	0	0	0	0	0	0	0	53	57	0	525	525	0	0	0	0
HUGLI (546)	0	0	0	0	0	0	0	0	0	0	0	0	0	11	8	0	47	47	0	0	0	0
KAMARPUT (571)	0	0	0	0	0	0	0	0	0	0	0	0	0	8	8	0	36	36	0	0	0	0
KANDARAPUR SANNIYASI BAR (544)	0	0	0	0	0	0	0	0	0	0	0	0	0	9	9	0	49	49	0	0	0	0
KHIKINA (542)	11	2	0	26	0	0	0	0	0	0	0	0	26	36	21	0	120	120	0	0	0	0
MAHARAMPUR (562)	0	0	0	0	0	0	0	0	0	0	0	0	0	6	1	0	9	9	0	0	0	0
MAJILA PUR (552)	0	0	0	0	0	0	0	0	0	0	0	0	0	44	46	3	226	226	0	0	0	0
MANKARAI PUT (569)	0	0	0	0	0	0	0	0	0	0	0	0	0	2	2	0	8	8	0	0	0	0
NARAYANPUR (561)	0	0	0	0	0	0	0	0	0	0	0	0	0	10	12	0	51	51	0	0	0	0
PATHER GHATA (548)	0	0	0	0	0	0	0	0	0	0	0	0	0	81	0	0	226	226	0	0	0	0
PUAN BALI BAR (551)	0	0	0	0	0	0	0	0	0	0	0	0	0	22	18	3	106	106	0	0	0	0
PURBA RAM CHANDRA PUR (557)	0	0	0	0	0	0	0	0	0	0	0	0	0	24	30	0	126	126	0	0	0	0
RAGHUSARDAR BAR (556)	0	0	0	0	0	0	0	0	0	0	0	0	0	14	11	0	68	68	0	0	0	0
RAGHUSARDAR BAR JALPAI (343)	0	0	0	0	0	0	0	0	0	0	0	0	0	9	0	0	37	37	0	0	0	0
RANGAMALPUT (582)	0	0	0	0	0	0	0	0	0	0	0	0	0	14	16	0	85	85	0	0	0	0
RASULPUR (565)	0	0	0	0	0	0	0	0	0	0	0	0	0	9	8	0	41	41	0	0	0	0
SARADPUR (567)	0	0	0	0	0	0	0	0	0	0	0	0	0	8	3	0	23	23	0	0	0	0
SHILAMPUR (558)	0	0	0	0	0	0	0	0	0	0	0	0	0	13	20	0	79	79	0	0	0	0
SHILAMPUR (559)	0	0	0	0	0	0	0	0	0	0	0	0	0	22	20	0	97	97	0	0	0	0
SHYAM RAI BAR JALPAI (570)	0	0	0	0	0	0	0	0	0	0	0	0	0	23	12	0	285	285	0	0	0	0
SUBDI (547)	0	0	0	0	0	0	0	0	0	0	0	0	0	19	17	0	89	89	0	0	0	0
SYAMRAI BAR (572)	2	0	0	6	0	0	0	0	0	0	0	0	6	31	32	3	170	170	0	0	0	0
MAJILAPUR G.P. TOTAL :	40	3	0	94	0	0	0	0	0	0	0	0	94	969	583	12	4594	4594	0	0	0	0
NAYAPUT GRAM PANCHAYAT																						
AMADPUR (348)	0	0	0	0	0	0	0	0	0	0	0	0	0	16	19	11	89	97	0	0	0	0
AMARTALYA (360)	0	0	0	0	0	0	0	0	0	0	0	0	0	47	36	16	275	275	0	0	0	0
BAGHMARI (366)	0	0	0	0	0	0	0	0	0	0	0	0	0	20	17	4	122	127	0	0	0	0

(P) - Part Mouza i.e., Mouza appears in more than one Gram Panchayat

PURBA MEDINIPUR DISTRICT

JERSEY / HOLSTEIN / OTHER CROSS-BRED / INDIGENOUS CATTLE / BUFFALO

NAME OF THE MOUZA (J.L. No.)	Female Jersey Cross-bred (Over 2½ year)			Total Jersey Cross-bred Cattle	Female Holstein Cross-bred (Over 2½ year)			Total Holstein Cross-bred Cattle	Female Other Cross-bred (Over 2½ year)			Total Other Cross-bred Cattle	Total Cross-bred Cattle	Female Indigenous Cattle (Over 3 year)			Total Bengal/ Non-des. Indige-nous Cattle	Total Indige-nous Cattle	Female Buffalo (Over 3 year)			Total Buffalo
	In milk	Dry	Not yet calved		In milk	Dry	Not yet calved		In milk	Dry	Not yet calved			In milk	Dry	Not yet calved			In milk	Dry	Not yet calved	
	1	2	3	4	5	6	7	8	9	10	11	12	13	14	15	16	17	18	19	20	21	22
CONTAI-I BLOCK : CONTAI SUBDIVISION																						
NAYAPUT GRAM PANCHAYAT																						
BAKSISPUR (356)	0	0	0	0	0	0	0	0	0	0	0	0	0	193	144	42	1145	1155	0	0	0	0
BALBHADRAPUR (361)	0	0	0	0	0	0	0	0	0	0	0	0	0	35	32	17	221	225	0	0	0	0
BALIARPUR (358)	0	0	0	0	0	0	0	0	0	0	0	0	0	51	28	17	266	277	0	0	0	0
BARA RAMMAITI BAR (350)	0	0	0	0	0	0	0	0	0	0	0	0	0	18	19	11	110	110	0	0	0	0
BATIPUR (349)	0	0	0	0	0	0	0	0	0	0	0	0	0	19	17	12	126	126	0	0	0	0
BHANDU BASAN (352)	0	0	0	0	0	0	0	0	0	0	0	0	0	57	68	27	388	401	0	0	0	0
CHANDANPUR (364)	0	0	0	0	0	0	0	0	0	0	0	0	0	35	24	9	164	176	0	0	0	0
DAKSHIN GOBINDA PUR (554)	0	0	0	0	0	0	0	0	0	0	0	0	0	2	2	0	9	9	0	0	0	0
DAKSHIN RAMPUR (539)	0	0	0	0	0	0	0	0	0	0	0	0	0	28	23	7	161	165	0	0	0	0
DAKSHIN SHERPUR (337)	0	0	0	0	0	0	0	0	0	0	0	0	0	6	5	4	34	41	0	0	0	0
DAMODARPUR (338)	0	0	0	0	0	0	0	0	0	0	0	0	0	16	14	9	110	110	0	0	0	0
DAMUDARPUR (357)	0	0	0	0	0	0	0	0	0	0	0	0	0	82	71	21	448	448	0	0	0	0
DAMUDARPUR JALPAI (335)	0	0	0	0	0	0	0	0	0	0	0	0	0	2	1	0	8	8	0	0	0	0
DURGAPUR (363)	0	0	0	0	0	0	0	0	0	0	0	0	0	56	32	17	304	309	0	0	0	0
FATEPUR (359)	0	0	0	0	0	0	0	0	0	0	0	0	0	41	32	11	240	240	0	0	0	0
HAMIRPUR (545)	0	0	0	0	0	0	0	0	0	0	0	0	0	11	9	2	60	60	0	0	0	0
JAMNA MADHUSUDAN BAR (365)	0	0	0	0	0	0	0	0	0	0	0	0	0	27	20	7	154	154	0	0	0	0
JANUBASAN (314)	0	0	0	0	0	0	0	0	0	0	0	0	0	23	21	8	196	196	0	0	0	0
JHARKOSHBAR (342)	0	0	0	0	0	0	0	0	0	0	0	0	0	10	4	2	39	41	0	0	0	0
KANDARPAPUR (316)	2	1	0	8	0	0	0	0	0	0	0	0	8	48	36	8	173	173	0	0	0	0
KARANJI (553)	0	0	0	0	0	0	0	0	0	0	0	0	0	78	49	8	319	325	0	0	0	0
MACHHALANDAPUR (334)	0	0	0	0	0	0	0	0	0	0	0	0	0	44	32	9	181	182	0	0	0	0
MADHAB PATTANAYAK BAR (345)	0	0	0	0	0	0	0	0	0	0	0	0	0	8	4	3	25	25	0	0	0	0
MADHABPUR (346)	0	0	0	0	0	0	0	0	0	0	0	0	0	19	21	7	114	114	0	0	0	0
NARASINGAPUR (362)	0	0	0	0	0	0	0	0	0	0	0	0	0	29	21	8	156	156	0	0	0	0
NAYAPUT (353)	4	3	0	14	0	0	0	0	0	0	0	0	14	132	148	62	927	933	0	0	0	0
PADMAPUT CHHAKUBANARBAR (339)	0	0	0	0	0	0	0	0	0	0	0	0	0	16	12	8	91	91	0	0	0	0
PANIPIA (354)	4	3	0	18	0	0	0	0	0	0	0	0	18	68	59	32	376	376	0	0	0	0
PASCHIM CHECHURA PUT (355)	0	0	0	0	0	0	0	0	0	0	0	0	0	43	34	18	240	240	0	0	0	0
PATESHWARPUR (340)	0	0	0	0	0	0	0	0	0	0	0	0	0	10	9	6	69	69	0	0	0	0
PURUSHOTTAMPUR (344)	0	0	0	0	0	0	0	0	0	0	0	0	0	3	2	1	22	22	0	0	0	0
PURUSHOTTAMPUR (347)	0	0	0	0	0	0	0	0	0	0	0	0	0	3	2	2	16	16	0	0	0	0
PURUSHOTTAMPUR PURIDASBAR (341)	0	0	0	0	0	0	0	0	0	0	0	0	0	19	23	7	128	128	0	0	0	0
SERPURJALPAI (336)	0	0	0	0	0	0	0	0	0	0	0	0	0	1	1	0	6	6	0	0	0	0
SUJANBHUNIA BAR (555)	0	0	0	0	0	0	0	0	0	0	0	0	0	2	2	0	10	10	0	0	0	0
NAYAPUT G.P. TOTAL :	10	7	0	40	0	0	0	0	0	0	0	0	40	1318	1093	433	7522	7616	0	0	0	0

(P) - Part Mouza i.e., Mouza appears in more than one Gram Panchayat

PURBA MEDINIPUR DISTRICT

JERSEY / HOLSTEIN / OTHER CROSS-BRED / INDIGENOUS CATTLE / BUFFALO

NAME OF THE MOUZA (J.L. No.)	Female Jersey Cross-bred (Over 2½ year)			Total Jersey Cross-bred Cattle	Female Holstein Cross-bred (Over 2½ year)			Total Holstein Cross-bred Cattle	Female Other Cross-bred (Over 2½ year)			Total Other Cross-bred Cattle	Total Cross-bred Cattle	Female Indigenous Cattle (Over 3 year)			Total Bengal/ Non-des. Indige-nous Cattle	Total Indige-nous Cattle	Female Buffalo (Over 3 year)			Total Buffalo
	In milk	Dry	Not yet calved		In milk	Dry	Not yet calved		In milk	Dry	Not yet calved			In milk	Dry	Not yet calved			In milk	Dry	Not yet calved	
	1	2	3	4	5	6	7	8	9	10	11	12	13	14	15	16	17	18	19	20	21	22
CONTAI-I BLOCK : CONTAI SUBDIVISION																						
RAIPUR PASCHIM BARH GRAM PANCHAYAT																						
ALIPUR (274)	0	0	0	1	0	0	0	0	0	0	0	0	1	1	1	2	6	6	0	0	0	0
BADHIE (269)	10	4	0	27	0	0	0	0	0	0	0	0	27	51	75	70	287	287	0	0	0	0
BARBARYA (230)	8	5	0	26	0	0	0	0	0	0	0	0	26	42	59	54	242	242	0	0	0	0
CHANDDIA DUNDIBAR (234)	5	3	0	15	0	0	0	0	0	0	0	0	15	38	45	57	223	223	0	0	0	0
CHANDIA HAJBATBAR (235)	0	0	0	1	0	0	0	0	0	0	0	0	1	10	5	5	43	43	0	0	0	0
CHHATRADHARA (307)	0	0	0	0	0	0	0	0	0	0	0	0	0	5	3	4	25	25	0	0	0	0
DANDAPUR (305)	7	1	1	21	0	0	0	0	0	0	0	0	21	12	23	15	95	95	0	0	0	0
ERYA GOBINDAPUR (304)	0	1	0	1	0	0	0	0	0	0	0	0	1	23	42	5	142	142	0	0	0	0
GIMAGERE (268)	5	2	0	15	0	0	0	0	0	0	0	0	15	32	47	46	201	201	0	0	0	0
JUGI BAR (271)	6	0	0	13	0	0	0	0	0	0	0	0	13	11	38	25	125	125	0	0	0	0
KANCHURI (237)	3	0	0	6	0	0	0	0	0	0	0	0	6	15	21	11	104	104	0	0	0	0
KRISHNACHAK (267)	10	5	0	30	0	0	0	0	0	0	0	0	30	29	44	45	185	185	0	0	0	0
LAUDANDA (306)	3	2	0	11	0	0	0	0	0	0	0	0	11	6	32	20	101	101	0	0	0	0
NAMAL (278)	2	0	0	5	0	0	0	0	0	0	0	0	5	3	5	0	28	28	0	0	0	0
NANDABERYA (191)	0	0	0	0	0	0	0	0	0	0	0	0	0	5	5	0	29	29	0	0	0	0
NANDIERYA (277)	0	0	0	1	0	0	0	0	0	0	0	0	1	9	14	14	66	66	0	0	0	0
NATDIGHI (190)	1	0	0	3	0	0	0	0	0	0	0	0	3	51	94	47	436	436	0	0	0	0
PANIA (227)	7	4	0	21	0	0	0	0	0	0	0	0	21	37	54	39	201	201	0	0	0	0
RAIPUR (232)	1	1	0	5	0	0	0	0	0	0	0	0	5	36	78	39	357	357	0	0	0	0
RAIPUR PASCHIMBAR (231)	2	0	0	5	0	0	0	0	0	0	0	0	5	22	39	33	154	154	0	0	0	0
RAKTIA (279)	12	3	4	33	0	0	0	0	0	0	0	0	33	10	16	14	67	67	0	0	0	0
RANIA (273)	6	3	0	18	0	0	0	0	0	0	0	0	18	48	69	59	257	257	0	0	0	0
SARIA (233)	0	0	0	2	0	0	0	0	0	0	0	0	2	27	39	24	186	186	0	0	0	0
SASANIA (238)	3	4	0	20	0	0	0	0	0	0	0	0	20	30	109	67	329	329	0	0	0	0
SIRIA (276)	4	0	0	8	0	0	0	0	0	0	0	0	8	12	26	19	94	94	0	0	0	0
SRIRAMPUR (308)	8	5	0	30	0	0	0	0	0	0	0	0	30	95	156	64	728	728	0	0	0	0
TAGARIA GOPALPUR (280)	0	0	0	1	0	0	0	0	0	0	0	0	1	12	35	0	125	125	0	0	0	0
TENGUNIA (272)	8	3	0	22	0	0	0	0	0	0	0	0	22	56	74	73	295	295	0	0	0	0
TENTULMURI (270)	2	1	0	7	0	0	0	0	0	0	0	0	7	58	76	72	317	317	0	0	0	0
RAIPUR PASCHIM BARH G.P. TOTAL :	113	47	5	348	0	0	0	0	0	0	0	0	348	786	1324	923	5448	5448	0	0	0	0
SABAJPUT GRAM PANCHAYAT																						
BADALPUR (328)	2	2	3	11	0	0	0	0	0	0	0	0	11	17	14	8	88	95	0	0	0	0
BAGDIAN (299)	1	1	0	5	0	0	0	0	0	0	0	0	5	38	28	22	182	199	0	0	0	0
BAIDYAHARANA (320)	0	2	2	6	0	0	0	0	0	0	0	0	6	7	5	4	42	42	0	0	0	0

(P) - Part Mouza i.e., Mouza appears in more than one Gram Panchayat

PURBA MEDINIPUR DISTRICT

JERSEY / HOLSTEIN / OTHER CROSS-BRED / INDIGENOUS CATTLE / BUFFALO

NAME OF THE MOUZA (J.L. No.)	Female Jersey Cross-bred (Over 2½ year)			Total Jersey Cross-bred Cattle	Female Holstein Cross-bred (Over 2½ year)			Total Holstein Cross-bred Cattle	Female Other Cross-bred (Over 2½ year)			Total Other Cross-bred Cattle	Total Cross-bred Cattle	Female Indigenous Cattle (Over 3 year)			Total Bengal/ Non-des. Indige-nous Cattle	Total Indige-nous Cattle	Female Buffalo (Over 3 year)			Total Buffalo
	In milk	Dry	Not yet calved		In milk	Dry	Not yet calved		In milk	Dry	Not yet calved			In milk	Dry	Not yet calved			In milk	Dry	Not yet calved	
	1	2	3	4	5	6	7	8	9	10	11	12	13	14	15	16	17	18	19	20	21	22
CONTAI-I BLOCK : CONTAI SUBDIVISION																						
SABAJPUT GRAM PANCHAYAT																						
BANAMALI PUR (312)	6	3	0	17	0	0	0	0	0	0	0	0	17	32	40	20	185	185	0	0	0	0
BANKABERYA (315)	5	5	4	27	0	0	0	0	0	0	0	0	27	49	51	35	302	302	0	0	0	0
CHHOTA EKTARPUR (634)	2	1	0	6	0	0	0	0	0	0	0	0	6	6	7	4	44	44	0	0	0	0
DAKSHIN POTAPUKHURIA GOPAL SIB (289)	5	1	0	13	0	0	0	0	0	0	0	0	13	42	21	14	206	206	0	0	0	0
DAUDPUR (294)	9	3	1	33	0	0	0	0	0	0	0	0	33	87	64	30	426	440	0	0	0	0
EKTARPUR (351)	5	1	2	18	0	0	0	0	0	0	0	0	18	28	25	19	171	175	0	0	0	0
ENAYET CHAK (292)	0	0	0	0	0	0	0	0	0	0	0	0	0	4	12	3	43	43	0	0	0	0
GAMARTALIA (298)	1	1	1	6	0	0	0	0	0	0	0	0	6	42	36	28	238	238	0	0	0	0
GOBINDAPUR (323)	2	4	0	16	0	0	0	0	0	0	0	0	16	17	13	5	82	82	0	0	0	0
JAGANNATHPUR 2ND PART (313)	4	2	4	19	0	0	0	0	0	0	0	0	19	45	33	19	232	232	0	0	0	0
JAMALPUR (326)	1	2	2	12	0	0	0	0	0	0	0	0	12	9	7	6	59	59	0	0	0	0
KEORANALA (318)	3	5	1	16	0	0	0	0	0	0	0	0	16	30	19	12	136	142	0	0	0	0
KRISHNA KHAYARTIBAR (291)	3	6	7	34	0	0	0	0	0	0	0	0	34	107	97	36	555	563	0	0	0	0
KULAIPADIMA (317)	1	3	0	9	0	0	0	0	0	0	0	0	9	15	13	6	79	79	0	0	0	0
KULALPADA (325)	1	0	0	2	0	0	0	0	0	0	0	0	2	45	29	18	202	207	0	0	0	0
LACHHANPUR (329)	3	1	2	11	0	0	0	0	0	0	0	0	11	33	35	15	217	230	0	0	0	0
MATALPUR (327)	0	0	0	0	0	0	0	0	0	0	0	0	0	7	5	5	47	47	0	0	0	0
PAILACHHANPUR (324)	4	4	1	19	0	0	0	0	0	0	0	0	19	63	52	33	377	377	0	0	0	0
PAYRACHALI (321)	1	2	0	9	0	0	0	0	0	0	0	0	9	13	8	8	73	73	0	0	0	0
POTA POKHURIA ANANTARAUTBA (330)	12	7	3	45	0	0	0	0	0	0	0	0	45	32	67	34	333	336	0	0	0	0
RAMCHANDRAPUR (319)	4	0	2	14	0	0	0	0	0	0	0	0	14	35	27	17	161	169	0	0	0	0
SABAJPUR (296)	5	0	4	17	0	0	0	0	0	0	0	0	17	37	27	16	181	189	0	0	0	0
SAMUDRAPUR (331)	3	3	4	27	0	0	0	0	0	0	0	0	27	90	71	51	492	492	0	0	0	0
SAMUDRAPUR JALPAI (332)	0	0	0	0	0	0	0	0	0	0	0	0	0	0	0	0	0	0	0	0	0	0
SATBERIA (322)	0	0	0	0	0	0	0	0	0	0	0	0	0	12	14	5	75	75	0	0	0	0
SEKH KOCHBAR (295)	2	2	0	15	0	0	0	0	0	0	0	0	15	21	16	10	141	141	0	0	0	0
SHIKARPUR (297)	4	0	1	11	0	0	0	0	0	0	0	0	11	14	8	8	84	84	0	0	0	0
TAKIA HARIPURKHAL (293)	0	1	0	3	0	0	0	0	0	0	0	0	3	4	6	2	31	31	0	0	0	0
SABAJPUT G.P. TOTAL :	89	62	44	421	0	0	0	0	0	0	0	0	421	981	850	493	5484	5577	0	0	0	0

(P) - Part Mouza i.e., Mouza appears in more than one Gram Panchayat

PURBA MEDINIPUR DISTRICT

SHEEP / GOAT / HORSE AND PONNY / PIG / DOG / FOWL / DUCK

NAME OF THE MOUZA (J.L. No.)	Total Sheep	Total Bengal Breed Goat	Total Other Breed Goat	Total Goat	Total Horse and Ponny	Total Pig	Total Dog	Hen (Female 5 month & above)		Improved Chicken for Meat (Broiler)	Fowl (Cock, Hen & Chicken)			Duck (Female 6 month & above)		Drake, Duck & Duckling			Turkey	Quail	Other Poultry Birds	Total Poultry Bird
								Deshi	Improved		Deshi	Improved	Total	Deshi	Improved	Deshi	Improved	Total				
	23	24	25	26	27	28	29	30	31	32	33	34	35	36	37	38	39	40	41	42	43	44
CONTAI-I BLOCK : CONTAI SUBDIVISION																						
BADALPUR GRAM PANCHAYAT																						
ALALPUR (109)	0	131	0	131	0	0	87	72	13	8	185	42	227	38	0	73	0	73	0	0	0	300
BADALPUR 1ST PART (097)	0	188	0	188	0	0	110	77	10	13000	226	13010	13236	5	0	10	0	10	0	0	0	13246
BAND GOBINDAPUR (108)	0	262	0	262	0	0	69	77	0	2025	106	2073	2179	0	0	0	0	0	0	0	0	2179
BARAMUSHAPUR (098)	0	17	0	17	0	0	60	11	0	0	26	0	26	0	0	0	0	0	0	0	0	26
BISHWANATHPUR (093)	0	80	0	80	0	0	0	112	0	0	272	0	272	19	0	40	0	40	0	0	0	312
JANGIPUR (096)	0	29	0	29	0	0	14	0	0	0	0	0	0	0	0	0	0	0	0	0	0	0
JUNBANI (107)	0	94	0	94	0	0	48	18	0	3529	47	3543	3590	0	0	0	0	0	0	0	0	3590
KUDBHERI (110)	0	185	0	185	0	0	54	118	0	3000	185	3000	3185	21	0	36	0	36	0	0	0	3221
PASCHIM CHANDANPUR (094)	0	216	0	216	0	0	55	172	0	5000	408	5000	5408	0	0	0	0	0	0	0	0	5408
PASCHIM MANIKPUR (095)	0	322	0	322	0	0	105	25	0	11035	207	11121	11328	0	0	0	0	0	0	0	0	11328
BADALPUR G.P. TOTAL :	0	1524	0	1524	0	0	602	682	23	37597	1662	37789	39451	83	0	159	0	159	0	0	0	39610
DULALPUR GRAM PANCHAYAT																						
BETBANI (200)	0	37	0	37	0	0	0	17	37	0	63	52	115	7	0	8	0	8	0	0	0	123
BETGERYA (203)	0	52	0	52	0	0	0	4	42	54	44	189	233	0	0	0	0	0	0	0	0	233
BHUPATINAGAR (275)	0	84	0	84	0	0	0	54	48	537	546	638	1184	0	0	0	0	0	0	0	0	1184
DULALPUR (209)	18	113	0	113	0	0	0	23	28	38	115	131	246	0	0	0	0	0	0	0	0	246
ERYAFATEPUR (202)	0	101	0	101	0	0	0	57	53	191	162	383	545	38	0	85	0	85	0	0	0	630
GOPAL PUR 2ND PART (112)	0	41	0	41	0	0	0	0	5	0	14	315	329	0	0	0	0	0	0	0	0	329
HAMIRMAHAL (199)	0	37	0	37	0	0	0	6	17	0	23	33	56	0	0	0	0	0	0	0	0	56
KACHUA (281)	0	77	0	77	0	0	0	16	4	35	39	86	125	0	0	17	0	17	0	0	0	142
KANTAI (228)	3	139	0	139	0	0	0	86	32	657	241	787	1028	15	0	28	0	28	0	0	0	1056
KHALISABHANGA (204)	0	24	0	24	0	0	0	37	18	48	126	154	280	0	0	0	0	0	0	0	0	280
LASKAR PADA (111)	0	20	0	20	0	0	0	1	26	0	54	43	97	0	0	0	0	0	0	0	0	97
MAJNA (226)	19	543	0	543	0	0	0	196	240	345	706	1100	1806	54	0	139	0	139	0	0	0	1945
MUKUNDAPUR (210)	0	147	0	147	0	0	0	111	121	42	249	302	551	4	0	4	0	4	0	0	0	555
PAYRADWIP (201)	0	58	0	58	0	0	0	26	58	60	135	190	325	69	0	109	10	119	0	0	0	444
RANI BASAN (225)	17	187	0	187	0	0	0	24	110	119	193	400	593	7	0	7	0	7	0	0	0	600
SILAMPUR (206)	0	218	0	218	0	0	0	90	91	114	274	391	665	8	0	23	0	23	0	0	0	688
SITALPUR (198)	0	131	0	131	0	0	0	24	28	83	85	170	255	18	0	57	0	57	0	0	0	312
SUJULPUR (205)	0	7	0	7	0	0	0	0	0	5	7	11	18	5	0	5	0	5	0	0	0	23
TAJPUR (224)	0	118	0	118	0	0	0	55	129	7115	265	10439	10704	6	0	26	0	26	0	0	0	10730
DULALPUR G.P. TOTAL :	57	2134	0	2134	0	0	0	827	1087	9443	3341	15814	19155	231	0	508	10	518	0	0	0	19673
HAIPUR GRAM PANCHAYAT																						
AKANDI (115)	0	30	0	30	0	0	7	0	48	0	0	64	64	0	0	0	0	0	0	0	0	64

(P) - Part Mouza i.e., Mouza appears in more than one Gram Panchayat

PURBA MEDINIPUR DISTRICT

SHEEP / GOAT / HORSE AND PONNY / PIG / DOG / FOWL / DUCK

NAME OF THE MOUZA (J.L. No.)	Total Sheep	Total Bengal Breed Goat	Total Other Breed Goat	Total Goat	Total Horse and Ponny	Total Pig	Total Dog	Hen (Female 5 month & above)		Improved Chicken for Meat (Broiler)	Fowl (Cock, Hen & Chicken)			Duck (Female 6 month & above)		Drake, Duck & Duckling			Turkey	Quail	Other Poultry Bird	Total Poultry Bird
								Deshi	Improved		Deshi	Improved	Total	Deshi	Improved	Deshi	Improved	Total				
	23	24	25	26	27	28	29	30	31	32	33	34	35	36	37	38	39	40	41	42	43	44
CONTAI-I BLOCK : CONTAI SUBDIVISION																						
HAIPUR GRAM PANCHAYAT																						
AKGERYA (123)	0	31	0	31	0	0	12	11	38	0	11	61	72	0	0	0	0	0	0	0	0	72
ANALBERYA (118)	0	22	0	22	0	0	4	0	9	0	0	29	29	0	0	0	0	0	0	0	0	29
BRAJAMAL (102)	0	15	0	15	0	0	12	0	100	6000	0	6117	6117	6	0	20	0	20	0	0	0	6137
DAKSHIN CHARAI KHIA (124)	0	49	0	49	0	0	29	0	90	0	0	113	113	0	0	0	0	0	0	0	0	113
DAKSHIN KHASDA (120)	0	29	0	29	0	0	5	5	36	0	5	45	50	0	0	0	0	0	0	0	0	50
DHANESHWARI (117)	0	13	0	13	0	0	10	0	28	0	0	33	33	21	0	26	0	26	0	0	0	59
DHANGAN (188)	0	26	0	26	0	0	7	0	60	0	0	70	70	18	0	20	0	20	0	0	0	90
EKTARPUR MADANMOHANBAR (116)	0	30	0	30	0	0	5	4	37	0	5	50	55	0	0	0	0	0	0	0	0	55
GAGANNATHPUR IST PART (105)	0	24	0	24	0	0	11	0	50	0	0	78	78	0	0	0	0	0	0	0	0	78
HAIPUR (106)	0	44	0	44	0	0	14	0	141	26800	0	26965	26965	0	0	0	0	0	0	0	0	26965
HARICHAK (121)	8	40	0	40	0	0	5	23	11	0	45	29	74	0	0	0	0	0	0	0	0	74
IRDA (197)	0	18	0	18	0	0	7	0	19	0	0	25	25	0	0	0	0	0	0	0	0	25
KANCHRA GERYA (122)	0	36	0	36	0	0	13	0	66	0	0	85	85	0	0	0	0	0	0	0	0	85
KANURAUTBAR (114)	0	0	0	0	0	0	0	0	0	0	0	3	3	0	0	0	0	0	0	0	0	3
KASHI BHUIANBAR (113)	0	0	0	0	0	0	0	0	0	0	0	0	0	0	0	0	0	0	0	0	0	0
KHOLANASHWARI (103)	0	47	0	47	0	0	14	0	70	0	0	91	91	30	0	71	0	71	0	0	0	162
KULBARIA (119)	0	86	0	86	0	0	15	0	87	3000	2	3119	3121	20	6	24	9	33	0	0	0	3154
MAISALI (194)	0	25	0	25	0	0	15	0	50	0	0	60	60	20	0	25	0	25	0	0	0	85
MARRA (196)	0	71	0	71	0	0	13	0	63	0	0	85	85	0	0	0	0	0	0	0	0	85
NUNIA (192)	0	14	0	14	0	0	2	0	20	0	0	25	25	7	0	9	0	9	0	0	0	34
PALTA BERIA (128)	0	35	0	35	0	0	19	0	40	0	0	55	55	0	0	0	0	0	0	0	0	55
PASCHIM JAGANNATHCHAK (189)	0	81	0	81	0	0	17	0	128	0	0	175	175	0	0	0	0	0	0	0	0	175
PASCHIM TEGHARI (129)	0	21	0	21	0	0	5	0	19	0	0	27	27	0	0	0	0	0	0	0	0	27
RAUTARA (193)	0	34	0	34	0	0	15	0	75	0	0	95	95	18	0	30	0	30	0	0	0	125
SAHEB KHANKERANIBAR (101)	0	14	0	14	0	0	8	0	30	0	0	51	51	0	0	0	0	0	0	0	0	51
SURUNDIA (195)	0	21	0	21	0	0	10	0	30	0	0	39	39	0	0	0	0	0	0	0	0	39
TEDUBI (184)	0	70	0	70	0	0	37	31	80	50	48	156	204	33	0	40	0	40	0	0	0	244
UGRASENBAR (104)	0	36	0	36	0	0	14	0	80	1500	0	1607	1607	18	0	44	0	44	0	0	0	1651
ULU BERE (186)	0	84	0	84	0	0	11	0	84	0	9	104	113	28	0	37	0	37	0	0	0	150
UTTAR CHARAI KHIA (125)	0	29	0	29	0	0	13	0	75	0	0	92	92	17	0	30	0	30	0	0	0	122
UTTARKHASDA (185)	0	120	0	120	0	0	16	5	83	0	8	118	126	16	6	19	6	25	0	0	0	151
HAIPUR G.P. TOTAL :	8	1195	0	1195	0	0	365	79	1747	37350	133	39666	39799	252	12	395	15	410	0	0	0	40209
MAHISHAGOT GRAM PANCHAYAT																						
ADAMBAR (217)	0	195	0	195	0	0	45	135	25	2000	212	2025	2237	0	0	0	0	0	0	0	0	2237

(P) - Part Mouza i.e., Mouza appears in more than one Gram Panchayat

PURBA MEDINIPUR DISTRICT

SHEEP / GOAT / HORSE AND PONNY / PIG / DOG / FOWL / DUCK

NAME OF THE MOUZA (J.L. No.)	Total Sheep	Total Bengal Breed Goat	Total Other Breed Goat	Total Goat	Total Horse and Ponny	Total Pig	Total Dog	Hen (Female 5 month & above)		Improved Chicken for Meat (Broiler)	Fowl (Cock, Hen & Chicken)			Duck (Female 6 month & above)		Drake, Duck & Duckling			Turkey	Quail	Other Poultry Birds	Total Poultry Bird
								Deshi	Improved		Deshi	Improved	Total	Deshi	Improved	Deshi	Improved	Total				
	23	24	25	26	27	28	29	30	31	32	33	34	35	36	37	38	39	40	41	42	43	44
CONTAI-I BLOCK : CONTAI SUBDIVISION																						
MAHISHAGOT GRAM PANCHAYAT																						
BADALPUR (219)	0	147	0	147	0	0	31	37	14	5200	91	5265	5356	0	0	0	0	0	0	0	0	5356
BADALPUR 2ND PART (212)	0	107	0	107	0	0	20	81	0	0	125	3	128	0	0	0	0	0	0	0	0	128
BAHULIA (222)	0	67	0	67	0	0	50	73	5	1500	187	1568	1755	0	0	0	0	0	0	0	0	1755
BELTALYA (211)	0	151	0	151	0	0	105	234	0	0	331	15	346	0	0	0	0	0	0	0	0	346
DAKSHIN RAMCHAK (283)	0	60	0	60	0	0	21	18	0	6300	81	6300	6381	0	0	0	0	0	0	0	0	6381
GHATUA (303)	0	172	0	172	0	0	50	100	0	0	252	0	252	54	0	100	0	100	0	0	0	352
GOPALPUR (207)	0	56	0	56	0	0	41	0	71	0	25	74	99	0	0	0	0	0	0	0	0	99
HARIPUR (290)	0	103	0	103	0	0	38	105	0	0	199	0	199	0	0	0	0	0	0	0	0	199
HATIBERYA (302)	0	36	0	36	0	0	16	8	0	1000	31	1000	1031	14	0	30	0	30	0	0	0	1061
KAITALIA (301)	0	87	0	87	0	0	17	75	0	3000	213	3006	3219	32	0	60	0	60	0	0	0	3279
KANCHANPUR (218)	0	56	0	56	0	0	8	29	0	0	68	0	68	0	0	0	0	0	0	0	0	68
KAPASDA (223)	0	131	0	131	0	0	52	83	5	0	237	15	252	38	0	80	0	80	0	0	0	332
MAHISHGOT (286)	0	106	0	106	0	0	15	70	0	1500	161	1500	1661	19	0	40	0	40	0	0	0	1701
MURABANIA (288)	0	52	0	52	0	0	14	109	0	0	123	0	123	0	0	0	0	0	0	0	0	123
NIMDASBAR (215)	0	73	0	73	0	0	27	59	0	0	163	7	170	18	0	30	0	30	0	0	0	200
PASCHIM RASULPUR (214)	0	97	0	97	0	0	17	9	0	0	83	0	83	15	0	30	0	30	0	0	0	113
POTAPUKHURIA (287)	0	73	0	73	0	0	26	76	0	8000	120	8000	8120	28	0	60	0	60	0	0	0	8180
RATANPUR (213)	0	170	0	170	0	0	30	46	96	0	88	167	255	0	0	0	0	0	0	0	0	255
SAHAJADAPUR (220)	0	170	0	170	0	0	30	46	96	700	88	867	955	0	0	0	0	0	0	0	0	955
SANKARKUNDI (300)	0	45	0	45	0	0	13	21	17	0	65	17	82	6	0	10	0	10	0	0	0	92
SARISHABERYA (285)	0	52	0	52	0	0	25	34	0	0	78	0	78	0	0	0	0	0	0	0	0	78
SHRIBACHHIPUR (208)	0	31	0	31	0	0	41	30	0	0	37	0	37	0	0	0	0	0	0	0	0	37
SUBARNADIHI (221)	0	57	0	57	0	0	16	45	0	0	102	0	102	14	0	30	0	30	0	0	0	132
SURGHANI (216)	0	91	0	91	0	0	31	73	0	0	121	0	121	0	0	0	0	0	0	0	0	121
TAGRIA (282)	0	56	0	56	0	0	15	74	0	0	160	0	160	17	0	30	0	30	0	0	0	190
UTTAR BAHULIA (284)	0	32	0	32	0	0	16	15	0	0	34	0	34	0	0	0	0	0	0	0	0	34
MAHISHAGOT G.P. TOTAL :	0	2473	0	2473	0	0	810	1685	329	29200	3475	29829	33304	255	0	500	0	500	0	0	0	33804
MAJILAPUR GRAM PANCHAYAT																						
BACHHIPUR BAR (560)	0	84	0	84	0	0	17	0	0	0	139	0	139	14	0	28	0	28	0	0	0	167
BAGURAN (564)	0	74	0	74	0	0	18	0	0	0	85	0	85	12	0	22	0	22	0	0	0	107
BAGURAN JALPAI (563)	0	549	0	549	0	0	45	77	0	0	133	0	133	114	0	179	0	179	0	0	0	312
BARACHUN FALI (541)	0	287	0	287	0	0	0	7	0	0	458	0	458	32	0	47	0	47	0	0	0	505
BENIPUR (543)	0	41	0	41	0	0	7	0	0	0	40	0	40	8	0	19	0	19	0	0	0	59
BHUIANPADA (566)	0	39	0	39	0	0	0	31	1	0	87	2	89	29	0	44	0	44	0	0	0	133

(P) - Part Mouza i.e., Mouza appears in more than one Gram Panchayat

PURBA MEDINIPUR DISTRICT

SHEEP / GOAT / HORSE AND PONNY / PIG / DOG / FOWL / DUCK

NAME OF THE MOUZA (J.L. No.)	Total Sheep	Total Bengal Breed Goat	Total Other Breed Goat	Total Goat	Total Horse and Ponny	Total Pig	Total Dog	Hen (Female 5 month & above)		Improved Chicken for Meat (Broiler)	Fowl (Cock, Hen & Chicken)			Duck (Female 6 month & above)		Drake, Duck & Duckling			Turkey	Quail	Other Poultry Birds	Total Poultry Bird
								Deshi	Improved		Deshi	Improved	Total	Deshi	Improved	Deshi	Improved	Total				
	23	24	25	26	27	28	29	30	31	32	33	34	35	36	37	38	39	40	41	42	43	44
CONTAI-I BLOCK : CONTAI SUBDIVISION																						
MAJILAPUR GRAM PANCHAYAT																						
BIRAMPUT (583)	0	171	0	171	0	0	25	0	0	450	845	450	1295	86	0	159	0	159	0	0	0	1454
CHUAPHALI (536)	0	196	0	196	0	0	21	14	0	0	575	0	575	63	0	79	0	79	0	0	0	654
DAKSHIN DARUA (537)	0	59	0	59	0	0	13	10	0	0	120	0	120	12	0	18	0	18	0	0	0	138
DAKSHIN DAUKI (550)	0	213	0	213	0	0	41	0	0	0	596	0	596	64	0	84	0	84	0	0	0	680
DAKSHIN GOPINATHPUR (540)	0	141	0	141	0	0	21	0	0	0	119	0	119	28	0	36	0	36	0	0	0	155
DESHDATTA BAR (573)	0	354	0	354	0	0	0	0	0	0	456	0	456	61	0	105	0	105	0	0	0	561
GAHIRA BAR (535)	0	39	0	39	0	0	41	0	0	0	110	0	110	19	0	35	0	35	0	0	0	145
HARI PUR (568)	0	43	0	43	0	0	5	17	137	0	281	227	508	14	0	59	0	59	0	0	0	567
HUGLI (546)	0	86	0	86	0	0	11	0	0	0	147	0	147	22	0	27	0	27	0	0	0	174
KAMARPUT (571)	0	17	0	17	0	0	15	0	0	0	150	0	150	16	0	32	0	32	0	0	0	182
KANDARAPUR SANNIYASI BAR (544)	0	65	0	65	0	0	18	0	0	0	61	0	61	19	0	27	0	27	0	0	0	88
KHIKINA (542)	0	113	0	113	0	0	9	5	0	0	216	0	216	24	0	35	0	35	0	0	0	254
MAHARAMPUR (562)	0	7	0	7	0	0	5	0	0	0	8	0	8	0	0	0	0	0	0	0	0	8
MAJILA PUR (552)	0	321	0	321	0	0	91	0	0	0	314	0	314	14	0	30	0	30	0	0	0	344
MANKARAI PUT (569)	0	0	0	0	0	0	15	0	0	0	46	0	46	4	0	7	0	7	0	0	0	53
NARAYANPUR (561)	0	35	0	35	0	0	7	0	0	0	54	0	54	6	0	15	0	15	0	0	0	69
PATHER GHATA (548)	0	52	0	52	0	0	21	0	0	0	522	0	522	22	0	35	0	35	0	0	0	557
PUAN BALI BAR (551)	0	198	0	198	0	0	28	0	0	0	186	0	186	20	0	35	0	35	0	0	0	221
PURBA RAM CHANDRA PUR (557)	0	181	0	181	0	0	39	0	0	0	219	0	219	16	0	34	0	34	0	0	0	253
RAGHUSARDAR BAR (556)	0	78	0	78	0	0	17	0	0	0	68	0	68	10	0	24	0	24	0	0	0	92
RAGHUSARDAR BAR JALPAI (343)	0	212	0	212	0	0	25	23	0	0	40	0	40	75	0	91	0	91	0	0	0	131
RANGAMALPUT (582)	0	98	0	98	0	0	21	0	0	0	107	0	107	12	0	17	0	17	0	0	0	124
RASULPUR (565)	0	85	0	85	0	0	0	0	0	0	142	0	142	28	0	35	0	35	0	0	0	177
SARADPUR (567)	0	0	0	0	0	0	0	0	0	0	16	0	16	11	0	18	0	18	0	0	0	34
SHILAMPUR (558)	0	73	0	73	0	0	20	0	0	0	87	0	87	3	0	19	0	19	0	0	0	106
SHILAMPUR (559)	0	109	0	109	0	0	25	0	0	0	103	0	103	15	0	31	0	31	0	0	0	134
SHYAM RAI BAR JALPAI (570)	0	183	0	183	0	0	25	0	0	0	86	0	86	19	0	31	0	31	0	0	0	117
SUBDI (547)	0	117	0	117	0	0	24	0	0	0	199	0	199	25	0	34	0	34	0	0	0	233
SYAMRAI BAR (572)	0	204	0	204	0	0	86	0	0	0	315	0	315	34	0	57	0	57	0	0	0	372
MAJILAPUR G.P. TOTAL :	0	4524	0	4524	0	0	756	184	138	450	7130	679	7809	951	0	1548	0	1548	0	0	0	9357
NAYAPUT GRAM PANCHAYAT																						
AMADPUR (348)	0	71	0	71	0	0	5	116	0	0	214	0	214	42	0	80	0	80	0	0	0	294
AMARTALYA (360)	0	165	0	165	0	0	8	348	0	0	708	0	708	38	0	76	0	76	0	0	0	784
BAGHMARI (366)	0	115	0	115	0	0	3	206	0	0	465	0	465	31	0	62	0	62	0	0	0	527

(P) - Part Mouza i.e., Mouza appears in more than one Gram Panchayat

PURBA MEDINIPUR DISTRICT

SHEEP / GOAT / HORSE AND PONNY / PIG / DOG / FOWL / DUCK

NAME OF THE MOUZA (J.L. No.)	Total Sheep	Total Bengal Breed Goat	Total Other Breed Goat	Total Goat	Total Horse and Ponny	Total Pig	Total Dog	Hen (Female 5 month & above)		Improved Chicken for Meat (Broiler)	Fowl (Cock, Hen & Chicken)			Duck (Female 6 month & above)		Drake, Duck & Duckling			Turkey	Quail	Other Poultry Birds	Total Poultry Bird
								Deshi	Improved		Deshi	Improved	Total	Deshi	Improved	Deshi	Improved	Total				
	23	24	25	26	27	28	29	30	31	32	33	34	35	36	37	38	39	40	41	42	43	44
CONTAI-I BLOCK : CONTAI SUBDIVISION																						
NAYAPUT GRAM PANCHAYAT																						
BAKSISPUR (356)	0	766	0	766	0	0	23	1106	0	2300	1816	2300	4116	218	0	453	0	453	0	0	0	4569
BALBHADRAPUR (361)	0	140	0	140	0	0	6	336	0	2000	689	2000	2689	34	0	66	0	66	0	0	0	2755
BALIARPUR (358)	0	95	0	95	0	0	5	246	0	0	502	0	502	61	0	122	0	122	0	0	0	624
BARA RAMMAITI BAR (350)	0	82	0	82	0	0	7	139	0	10200	295	10200	10495	41	0	66	0	66	0	0	0	10561
BATIPUR (349)	0	112	0	112	0	0	5	176	0	2700	385	2700	3085	26	0	56	0	56	0	0	0	3141
BHANDU BASAN (352)	0	308	0	308	0	0	13	536	0	2700	1016	2700	3716	142	0	286	0	286	0	0	0	4002
CHANDANPUR (364)	0	128	0	128	0	0	4	212	0	0	450	0	450	34	0	71	0	71	0	0	0	521
DAKSHIN GOBINDA PUR (554)	0	5	0	5	0	0	0	8	0	0	24	0	24	0	0	0	0	0	0	0	0	24
DAKSHIN RAMPUR (539)	0	138	0	138	0	0	4	294	0	0	550	0	550	48	0	96	0	96	0	0	0	646
DAKSHIN SHERPUR (337)	0	57	0	57	0	0	4	104	0	3545	208	3545	3753	24	0	49	0	49	0	0	0	3802
DAMODARPUR (338)	0	138	0	138	0	0	9	184	0	0	406	0	406	45	0	81	0	81	0	0	0	487
DAMUDARPUR (357)	0	205	0	205	0	0	16	394	0	0	649	0	649	114	0	214	0	214	0	0	0	863
DAMUDARPUR JALPAI (335)	0	12	0	12	0	0	2	8	0	0	16	0	16	0	0	0	0	0	0	0	0	16
DURGAPUR (363)	0	297	0	297	0	0	13	540	0	0	1025	0	1025	69	0	127	0	127	0	0	0	1152
FATEPUR (359)	0	115	0	115	0	0	5	274	0	0	539	0	539	44	0	79	0	79	0	0	0	618
HAMIRPUR (545)	0	43	0	43	0	0	2	72	0	0	150	0	150	21	0	42	0	42	0	0	0	192
JAMNA MADHUSUDAN BAR (365)	0	126	0	126	0	0	5	194	0	0	342	0	342	26	0	56	0	56	0	0	0	398
JANUBASAN (314)	0	45	0	45	0	0	13	126	0	0	367	0	367	40	0	74	0	74	0	0	0	441
JHARKOSHBAR (342)	0	42	0	42	0	0	2	64	0	0	118	0	118	28	0	54	0	54	0	0	0	172
KANDARPAPUR (316)	0	149	0	149	0	0	13	202	0	0	511	0	511	29	0	54	0	54	0	0	0	565
KARANJI (553)	0	247	0	247	0	0	11	504	0	0	965	0	965	72	0	148	0	148	0	0	0	1113
MACHHALANDAPUR (334)	15	141	0	141	0	0	10	129	0	0	334	0	334	28	0	64	0	64	0	0	0	398
MADHAB PATTANAYAK BAR (345)	0	25	0	25	0	0	3	48	0	0	92	0	92	28	0	54	0	54	0	0	0	146
MADHABPUR (346)	0	117	0	117	0	0	7	164	0	1700	331	1700	2031	47	0	78	0	78	0	0	0	2109
NARASINGAPUR (362)	0	145	0	145	0	0	4	274	0	0	518	0	518	29	0	63	0	63	0	0	0	581
NAYAPUT (353)	0	480	0	480	0	0	17	1026	0	4400	2042	4400	6442	172	0	335	0	335	0	0	0	6777
PADMAPUT CHHAKUBANARBAR (339)	21	83	0	83	0	0	4	132	0	0	267	0	267	20	0	39	0	39	0	0	0	306
PANIPIA (354)	0	107	0	107	0	0	5	262	0	0	556	0	556	47	0	87	0	87	0	0	0	643
PASCHIM CHECHURA PUT (355)	0	92	0	92	0	0	8	248	0	0	495	0	495	41	0	79	0	79	0	0	0	574
PATESHWARPUR (340)	0	49	0	49	0	0	6	34	0	8500	68	8500	8568	19	0	42	0	42	0	0	0	8610
PURUSHOTTAMPUR (344)	0	16	0	16	0	0	2	35	0	0	70	0	70	0	0	0	0	0	0	0	0	70
PURUSHOTTAMPUR (347)	0	21	0	21	0	0	2	20	0	5700	54	5700	5754	0	0	0	0	0	0	0	0	5754
PURUSHOTTAMPUR PURIDASBAR (341)	25	150	0	150	0	0	11	248	0	10200	526	10200	10726	45	0	90	0	90	0	0	0	10816
SERPURJALPAI (336)	0	11	0	11	0	0	2	20	0	0	35	0	35	0	0	0	0	0	0	0	0	35
SUJANBHUNIA BAR (555)	0	9	0	9	0	0	0	19	0	0	49	0	49	0	0	0	0	0	0	0	0	49
NAYAPUT G.P. TOTAL :	61	5047	0	5047	0	0	259	9048	0	53945	17847	53945	71792	1703	0	3343	0	3343	0	0	0	75135

(P) - Part Mouza i.e., Mouza appears in more than one Gram Panchayat

PURBA MEDINIPUR DISTRICT

SHEEP / GOAT / HORSE AND PONNY / PIG / DOG / FOWL / DUCK

NAME OF THE MOUZA (J.L. No.)	Total Sheep	Total Bengal Breed Goat	Total Other Breed Goat	Total Goat	Total Horse and Ponny	Total Pig	Total Dog	Hen (Female 5 month & above)		Improved Chicken for Meat (Broiler)	Fowl (Cock, Hen & Chicken)			Duck (Female 6 month & above)		Drake, Duck & Duckling			Turkey	Quail	Other Poultry Bird	Total Poultry Bird
								Deshi	Improved		Deshi	Improved	Total	Deshi	Improved	Deshi	Improved	Total				
	23	24	25	26	27	28	29	30	31	32	33	34	35	36	37	38	39	40	41	42	43	44
CONTAI-I BLOCK : CONTAI SUBDIVISION																						
RAIPUR PASCHIM BARH GRAM PANCHAYAT																						
ALIPUR (274)	0	15	0	15	0	0	8	0	56	0	35	64	99	0	0	0	0	0	0	0	0	99
BADHIE (269)	7	123	0	123	0	0	14	90	0	300	217	300	517	21	0	32	0	32	0	0	0	549
BARBARYA (230)	4	72	0	72	0	0	16	175	0	2500	385	2500	2885	0	0	4	0	4	0	0	0	2889
CHANDDIA DUNDIBAR (234)	0	71	0	71	0	0	19	89	0	4500	214	4500	4714	8	0	14	0	14	0	0	0	4728
CHANDIA HAIBATBAR (235)	0	6	0	6	0	0	4	0	15	0	17	16	33	0	0	0	0	0	0	0	0	33
CHHATRADHARA (307)	0	14	0	14	0	0	5	0	58	0	38	64	102	0	0	0	0	0	0	0	0	102
DANDAPUR (305)	0	11	0	11	0	0	12	0	42	0	5	61	66	0	0	0	0	0	0	0	0	66
ERYA GOBINDAPUR (304)	0	26	0	26	0	0	6	0	126	0	3	140	143	33	0	38	0	38	0	0	0	181
GIMAGERE (268)	4	91	0	91	0	0	16	89	0	0	229	0	229	22	0	30	0	30	0	0	0	259
JUGI BAR (271)	0	23	0	23	0	0	8	0	32	0	13	36	49	0	0	0	0	0	0	0	0	49
KANCHURI (237)	0	12	0	12	0	0	0	0	25	0	0	26	26	9	0	18	0	18	0	0	0	44
KRISHNACHAK (267)	5	73	0	73	0	0	19	95	0	0	224	0	224	16	0	24	0	24	0	0	0	248
LAUDANDA (306)	0	10	0	10	0	0	13	0	59	0	14	105	119	12	0	14	0	14	0	0	0	133
NAMAL (278)	4	25	0	25	0	0	6	0	104	0	95	114	209	21	0	24	0	24	0	0	0	233
NANDABERYA (191)	0	28	0	28	0	0	4	0	16	0	6	16	22	0	0	0	0	0	0	0	0	22
NANDIERYA (277)	0	36	0	36	0	0	11	0	252	0	0	278	278	0	0	0	0	0	0	0	0	278
NATDIGHI (190)	3	151	0	151	0	0	17	26	95	0	67	164	231	10	0	12	0	12	0	0	0	243
PANIA (227)	0	48	0	48	0	0	21	75	0	500	170	500	670	12	0	17	0	17	0	0	0	687
RAIPUR (232)	10	204	0	204	0	0	26	92	292	900	307	1450	1757	77	0	137	0	137	0	0	0	1894
RAIPUR PASCHIMBAR (231)	7	65	0	65	0	0	15	75	0	3500	185	3500	3685	21	0	32	0	32	0	0	0	3717
RAKTIA (279)	0	14	0	14	0	0	9	0	80	1500	77	1589	1666	13	0	15	0	15	0	0	0	1681
RANIA (273)	0	85	0	85	0	0	10	115	0	610	312	610	922	9	0	20	0	20	0	0	0	942
SARIA (233)	43	66	0	66	0	0	10	135	0	4000	354	4000	4354	4	0	5	0	5	0	0	0	4359
SASANIA (238)	8	127	0	127	0	0	17	33	111	250	96	452	548	36	0	40	0	40	0	0	0	588
SIRIA (276)	0	1	0	1	0	0	5	0	23	0	6	33	39	0	0	0	0	0	0	0	0	39
SRIRAMPUR (308)	34	271	0	271	0	0	35	158	1063	0	395	1514	1909	197	0	266	0	266	0	0	0	2175
TAGARIA GOPALPUR (280)	0	0	0	0	0	0	4	0	37	0	0	40	40	0	0	0	0	0	0	0	0	40
TENGUNIA (272)	0	128	0	128	0	0	16	92	0	3500	189	3500	3689	4	0	11	0	11	0	0	0	3700
TENTULMURI (270)	0	114	0	114	0	0	21	85	0	0	192	0	192	13	0	22	0	22	0	0	0	214
RAIPUR PASCHIM BARH G.P. TOTAL :	129	1910	0	1910	0	0	367	1424	2486	22060	3845	25572	29417	538	0	775	0	775	0	0	0	30192
SABAJPUT GRAM PANCHAYAT																						
BADALPUR (328)	0	25	0	25	0	0	8	0	48	2500	0	3010	3010	0	0	25	0	25	0	0	0	3035
BAGDIAN (299)	0	138	0	138	0	0	3	38	190	45	38	399	437	32	0	40	0	40	0	0	0	477
BAIDYAHARANA (320)	0	31	0	31	0	0	4	0	20	0	0	89	89	0	0	0	0	0	0	0	0	89

(P) - Part Mouza i.e. Mouza appears in more than one Gram Panchayat

PURBA MEDINIPUR DISTRICT

SHEEP / GOAT / HORSE AND PONNY / PIG / DOG / FOWL / DUCK

NAME OF THE MOUZA (J.L. No.)	Total Sheep	Total Bengal Breed Goat	Total Other Breed Goat	Total Goat	Total Horse and Ponny	Total Pig	Total Dog	Hen (Female 5 month & above)		Improved Chicken for Meat (Broiler)	Fowl (Cock, Hen & Chicken)			Duck (Female 6 month & above)		Drake, Duck & Duckling			Turkey	Quail	Other Poultry Birds	Total Poultry Bird
								Deshi	Improved		Deshi	Improved	Total	Deshi	Improved	Deshi	Improved	Total				
	23	24	25	26	27	28	29	30	31	32	33	34	35	36	37	38	39	40	41	42	43	44
CONTAI-I BLOCK : CONTAI SUBDIVISION																						
SABAJPUT GRAM PANCHAYAT																						
BANAMALI PUR (312)	0	70	0	70	0	0	4	0	196	0	14	419	433	0	0	0	0	0	0	0	0	433
BANKABERYA (315)	0	99	0	99	0	0	10	0	146	90	75	490	565	0	10	0	31	31	0	0	0	596
CHHOTA EKTARPUR (634)	0	27	0	27	0	0	0	0	33	12	15	83	98	0	0	0	28	28	0	0	0	126
DAKSHIN POTAPUKHURIA GOPAL SIB (289)	0	95	0	95	0	0	8	0	216	0	55	442	497	0	0	0	0	0	0	0	0	497
DAUDPUR (294)	0	190	0	190	0	0	12	0	237	2139	195	2575	2770	32	71	61	104	165	0	0	0	2935
EKTARPUR (351)	0	95	0	95	0	0	2	0	310	119	52	560	612	30	15	32	17	49	0	0	0	661
ENAYET CHAK (292)	0	31	0	31	0	0	5	0	42	0	14	42	56	0	0	0	0	0	0	0	0	56
GAMARTALIA (298)	0	246	0	246	0	0	8	0	258	0	82	445	527	20	0	23	0	23	0	0	0	550
GOBINDAPUR (323)	0	56	0	56	0	0	4	25	169	0	25	204	229	0	0	0	30	30	0	0	0	259
JAGANNATHPUR 2ND PART (313)	0	88	0	88	0	0	4	0	184	35	25	473	498	64	0	94	20	114	0	0	0	612
JAMALPUR (326)	0	44	0	44	0	0	5	10	50	10	10	145	155	0	0	0	0	0	0	0	0	155
KEORANALA (318)	0	123	0	123	0	0	2	0	79	0	48	117	165	21	21	21	21	42	0	0	0	207
KRISHNA KHAYARTIBAR (291)	0	317	0	317	0	0	13	40	111	0	226	374	600	12	0	17	24	41	0	0	0	641
KULAIPADIMA (317)	0	97	0	97	0	51	8	0	61	0	0	114	114	0	0	0	16	16	0	0	0	130
KULALPADA (325)	0	134	0	134	0	0	9	0	109	323	0	500	500	17	15	46	15	61	0	0	0	561
LACHHANPUR (329)	0	132	0	132	0	0	8	0	133	5000	166	5240	5406	61	14	66	78	144	0	0	0	5550
MATALPUR (327)	0	58	0	58	0	0	8	0	0	2000	0	2050	2050	0	0	0	11	11	0	0	0	2061
PAILACHHANPUR (324)	0	283	0	283	0	0	17	0	132	30	109	395	504	15	0	15	16	31	0	0	0	535
PAYRACHALI (321)	0	61	0	61	0	0	7	0	85	0	40	135	175	0	0	0	0	0	0	0	0	175
POTA POKHURIA ANANTARAUTBA (330)	0	188	0	188	0	0	12	0	145	3030	97	3440	3537	0	23	17	74	91	0	0	0	3628
RAMCHANDRAPUR (319)	0	75	0	75	0	0	6	0	160	0	20	334	354	16	0	16	0	16	0	0	0	370
SABAJPUR (296)	0	76	0	76	0	0	10	0	85	0	0	381	381	20	34	20	34	54	0	0	0	435
SAMUDRAPUR (331)	0	470	0	470	0	0	8	0	227	18700	146	19270	19416	26	0	34	5	39	0	0	0	19455
SAMUDRAPUR JALPAI (332)	45	0	0	0	0	0	5	0	0	0	0	0	0	0	0	36	0	36	0	0	0	36
SATBERIA (322)	0	48	0	48	0	0	6	0	0	40	0	102	102	14	52	14	52	66	0	0	0	168
SEKH KOCHBAR (295)	0	97	0	97	0	0	9	0	139	42	16	401	417	0	0	0	0	0	0	0	0	417
SHIKARPUR (297)	0	44	0	44	0	0	5	0	49	3000	50	3049	3099	0	0	22	20	42	0	0	0	3141
TAKIA HARIPURKHAL (293)	0	22	0	22	0	0	3	0	27	0	0	27	27	0	0	0	12	12	0	0	0	39
SABAJPUT G.P. TOTAL :	45	3460	0	3460	0	51	213	113	3641	37115	1518	45305	46823	380	255	599	608	1207	0	0	0	48030

(P) - Part Mouza i.e., Mouza appears in more than one Gram Panchayat

PURBA MEDINIPUR DISTRICT

FODDER AREA / AGRICULTURAL IMPLEMENTS / FISHERY / LIVESTOCK & FISHERY INFRASTRUCTURE

NAME OF THE MOUZA (J.L. No.)	Area under Fodder Crops (In Cottah)			Animal Operated Implements			Leveller	Chaff Cutter	Fishery Household Persons	Engaged in Actual Operation of Fishing				Marketing of Fish		Veterinary Hospital /Health Centre	Artificial Insemination Centre	Veterinary Medicine Shop	Live stock Development Worker	Chilling Plant/ Bulk Milk Cooler	Co-op. Dairy/ Milk Collection Centre	Availability of Pasture Land	Cattle/ Poultry Feed Shop	Fish Wholesale Market
										Full Time		Part Time												
	Kharif	Rabi	Total	Wooden Plough	Steel Plough	Animal Cart				Male	Female	Male	Female	Male	Female									
	45	46	47	48	49	50	51	52	53	54	55	56	57	58	59	60	61	62	63	64	65	66	67	68
CONTAI-I BLOCK : CONTAI SUBDIVISION																								
BADALPUR GRAM PANCHAYAT																								
ALALPUR (109)	68	49	117	0	0	0	0	0	0	0	0	0	0	0	0	<=5KM	<=5KM	<=5KM	<=5KM	>5KM	>5KM	>5KM	<=5KM	>5KM
BADALPUR 1ST PART (097)	27	14	41	0	0	0	7	0	0	0	0	0	0	0	0	<=5KM	YES	<=5KM	YES	>5KM	>5KM	>5KM	<=5KM	>5KM
BAND GOBINDAPUR (108)	147	87	234	8	0	0	53	0	0	0	0	0	0	0	0	<=5KM	<=5KM	<=5KM	<=5KM	>5KM	>5KM	>5KM	<=5KM	>5KM
BARAMUSHAPUR (098)	88	57	145	0	0	0	0	0	0	0	0	0	0	0	0	<=5KM	<=5KM	<=5KM	<=5KM	>5KM	>5KM	>5KM	<=5KM	>5KM
BISHWANATHPUR (093)	76	62	138	0	0	0	0	0	205	46	4	25	14	42	18	<=5KM	<=5KM	<=5KM	<=5KM	>5KM	>5KM	>5KM	<=5KM	>5KM
JANGIPUR (096)	23	5	28	3	0	0	0	0	0	0	0	0	0	0	0	<=5KM	<=5KM	<=5KM	<=5KM	>5KM	>5KM	>5KM	<=5KM	>5KM
JUNBANI (107)	144	96	240	15	1	0	49	0	0	0	0	0	0	0	0	>5KM	>5KM	>5KM	>5KM	>5KM	>5KM	>5KM	>5KM	>5KM
KUDBHERI (110)	163	84	247	22	1	0	32	0	0	0	0	0	0	0	0	>5KM	>5KM	>5KM	>5KM	>5KM	>5KM	>5KM	>5KM	>5KM
PASCHIM CHANDANPUR (094)	30	27	57	0	0	0	0	0	0	0	0	0	0	0	0	<=5KM	<=5KM	<=5KM	<=5KM	>5KM	>5KM	>5KM	<=5KM	>5KM
PASCHIM MANIKPUR (095)	267	166	433	41	0	0	102	0	0	0	0	0	0	0	0	<=5KM	<=5KM	<=5KM	<=5KM	>5KM	>5KM	>5KM	<=5KM	>5KM
BADALPUR G.P. TOTAL :	1033	647	1680	89	2	0	243	0	205	46	4	25	14	42	18									
DULALPUR GRAM PANCHAYAT																								
BETBANI (200)	0	0	0	5	0	0	5	0	0	0	0	0	0	0	0	>5KM	<=5KM	<=5KM	<=5KM	>5KM	>5KM	>5KM	<=5KM	>5KM
BETGERYA (203)	0	0	0	10	0	0	.10	0	0	0	0	0	0	0	0	>5KM	<=5KM	<=5KM	<=5KM	>5KM	>5KM	>5KM	<=5KM	>5KM
BHUPATTINAGAR (275)	0	0	0	15	0	0	15	0	0	0	0	0	0	0	0	>5KM	<=5KM	<=5KM	<=5KM	>5KM	>5KM	>5KM	<=5KM	>5KM
DULALPUR (209)	0	0	0	23	0	0	23	0	0	0	0	0	0	0	0	>5KM	<=5KM	<=5KM	<=5KM	>5KM	>5KM	>5KM	<=5KM	>5KM
ERVAFATEPUR (202)	0	0	0	8	0	0	8	0	0	0	0	0	0	0	0	>5KM	<=5KM	<=5KM	<=5KM	>5KM	>5KM	>5KM	<=5KM	>5KM
GOPAL PUR 2ND PART (112)	0	0	0	1[illegible]	0	0	15	0	0	0	0	0	0	0	0	>5KM	<=5KM	<=5KM	<=5KM	>5KM	>5KM	>5KM	<=5KM	>5KM
HAMIRMAHAL (199)	0	0	0	11	0	0	10	0	0	0	0	0	0	0	0	>5KM	<=5KM	<=5KM	<=5KM	>5KM	>5KM	>5KM	<=5KM	>5KM
KACHUA (281)	0	0	0	26	0	0	26	0	0	0	0	0	0	0	0	>5KM	<=5KM	<=5KM	<=5KM	>5KM	>5KM	>5KM	<=5KM	>5KM
KANTAI (228)	0	0	0	58	0	0	58	0	0	0	0	0	0	0	0	>5KM	<=5KM	<=5KM	<=5KM	>5KM	>5KM	>5KM	<=5KM	>5KM
KHALISABHANGA (204)	0	0	0	14	0	0	14	0	7	2	0	1	0	1	0	>5KM	<=5KM	<=5KM	YES	>5KM	>5KM	>5KM	<=5KM	>5KM
LASKAR PADA (111)	0	0	0	10	0	0	10	0	0	0	0	0	0	0	0	>5KM	<=5KM	<=5KM	<=5KM	>5KM	>5KM	>5KM	<=5KM	>5KM
MAJNA (226)	0	0	0	80	0	0	80	0	22	15	5	0	3	12	0	YES	YES	YES	YES	>5KM	>5KM	>5KM	YES	>5KM
MUKUNDAPUR (210)	0	0	0	30	0	0	30	0	0	0	0	0	0	0	0	>5KM	<=5KM	<=5KM	<=5KM	>5KM	>5KM	>5KM	<=5KM	>5KM
PAYRADWIP (201)	0	0	0	5	0	0	5	0	0	0	0	0	0	0	0	>5KM	<=5KM	<=5KM	<=5KM	>5KM	>5KM	>5KM	<=5KM	>5KM
RANI BASAN (225)	0	0	0	16	0	0	16	0	0	0	0	0	0	0	0	>5KM	<=5KM	YES	<=5KM	>5KM	>5KM	>5KM	<=5KM	>5KM
SILAMPUR (206)	0	0	0	35	0	0	35	0	3	0	0	0	1	2	0	>5KM	<=5KM	<=5KM	<=5KM	>5KM	>5KM	>5KM	<=5KM	>5KM
SITALPUR (198)	0	0	0	6	0	0	5	0	0	0	0	0	0	0	0	>5KM	<=5KM	<=5KM	<=5KM	>5KM	>5KM	>5KM	<=5KM	>5KM
SUJULPUR (205)	0	0	0	4	0	0	4	0	0	0	0	0	0	0	0	>5KM	<=5KM	<=5KM	<=5KM	>5KM	>5KM	>5KM	<=5KM	>5KM
TAJPUR (224)	0	0	0	29	0	0	29	0	0	0	0	0	0	0	0	>5KM	<=5KM	YES	<=5KM	>5KM	>5KM	>5KM	YES	>5KM
DULALPUR G.P. TOTAL :	0	0	0	399	0	0	398	0	32	17	5	1	4	15	0									
HAIPUR GRAM PANCHAYAT																								
AKANDI (115)	0	0	0	4	2	0	4	0	0	0	0	0	0	0	0	<=5KM	<=5KM	<=5KM	>5KM	>5KM	>5KM	>5KM	<=5KM	>5KM

(P) - Part Mouza i.e., Mouza appears in more than one Gram Panchayat; YES - Located in the Mouza; <=5KM - Located at a distance upto 5 KM; >5KM - Located at a distance more than 5 KM

PURBA MEDINIPUR DISTRICT

NAME OF THE MOUZA (J.L. No.)	FODDER AREA: Area under Fodder Crops (in Cottah)			AGRICULTURAL IMPLEMENTS / FISHERY / LIVESTOCK & FISHERY INFRASTRUCTURE: Animal Operated Implements						Engaged in Actual Operation of Fishing				Marketing of Fish										
										Full Time		Part Time												
	Kharif	Rabi	Total	Wooden Plough	Steel Plough	Animal Cart	Leveller	Chaff Cutter	Fishery Household Persons	Male	Female	Male	Female	Male	Female	Veterinary Hospital /Health Centre	Artificial Incemination Centre	Veterinary Medicine Shop	Live stock Development Worker	Chilling Plant/ Bulk Milk Cooler	Co-op Dairy/ Milk Collection Centre	Availability of Pasture Land	Cattle/ Poultry Feed Shop	Fish Wholesale Market
	45	46	47	48	49	50	51	52	53	54	55	56	57	58	59	60	61	62	63	64	65	66	67	68
CONTAI-I BLOCK : CONTAI SUBDIVISION																								
HAIPUR GRAM PANCHAYAT																								
AKGERYA (123)	0	0	0	4	0	0	3	0	0	0	0	0	0	0	0	<=5KM	<=5KM	<=5KM	<=5KM	>5KM	>5KM	>5KM	<=5KM	>5KM
ANALBERYA (118)	0	0	0	4	0	0	2	0	0	0	0	0	0	0	0	<=5KM	<=5KM	<=5KM	<=5KM	>5KM	>5KM	>5KM	<=5KM	>5KM
BRAJAMAL (102)	1	1	2	5	0	0	5	0	0	0	0	0	0	0	0	<=5KM	<=5KM	<=5KM	>5KM	>5KM	>5KM	>5KM	<=5KM	>5KM
DAKSHIN CHARAI KHIA (124)	4	3	7	6	0	0	6	0	0	0	0	0	0	0	0	<=5KM	<=5KM	<=5KM	<=5KM	>5KM	>5KM	>5KM	<=5KM	>5KM
DAKSHIN KHASDA (120)	0	0	0	0	0	0	0	0	0	0	0	0	0	0	0	<=5KM	<=5KM	<=5KM	<=5KM	>5KM	>5KM	>5KM	<=5KM	>5KM
DHANESHWARI (117)	0	0	0	3	0	0	1	0	0	0	0	0	0	0	0	<=5KM	<=5KM	<=5KM	>5KM	>5KM	>5KM	>5KM	<=5KM	>5KM
DHANGAN (188)	2	2	4	11	0	0	11	0	0	0	0	0	0	0	0	>5KM	>5KM	>5KM	<=5KM	>5KM	>5KM	>5KM	>5KM	>5KM
EKTARPUR MADANMOHANBAR (116)	0	0	0	4	0	0	4	0	0	0	0	0	0	0	0	<=5KM	<=5KM	<=5KM	>5KM	>5KM	>5KM	>5KM	<=5KM	>5KM
GAGANNATHPUR IST PART (105)	1	1	2	0	0	0	0	0	0	0	0	0	0	0	0	<=5KM	<=5KM	<=5KM	>5KM	>5KM	>5KM	>5KM	<=5KM	>5KM
HAIPUR (106)	4	4	8	13	0	0	13	0	0	0	0	0	0	0	0	<=5KM	<=5KM	<=5KM	>5KM	>5KM	>5KM	>5KM	<=5KM	>5KM
HARICHAK (121)	0	0	0	6	0	0	0	0	0	0	0	0	0	0	0	<=5KM	<=5KM	<=5KM	<=5KM	>5KM	>5KM	>5KM	<=5KM	>5KM
IRDA (197)	0	0	0	5	0	0	2	0	0	0	0	0	0	0	0	>5KM	>5KM	>5KM	>5KM	>5KM	>5KM	>5KM	>5KM	>5KM
KANCHRA GERYA (122)	0	0	0	8	0	0	7	0	0	0	0	0	0	0	0	<=5KM	<=5KM	<=5KM	<=5KM	>5KM	>5KM	>5KM	<=5KM	>5KM
KANURAUTBAR (114)	0	0	0	0	0	0	0	0	0	0	0	0	0	0	0	<=5KM	<=5KM	<=5KM	>5KM	>5KM	>5KM	>5KM	<=5KM	>5KM
KASHI BHUIANBAR (113)	0	0	0	0	0	0	0	0	0	0	0	0	0	0	0	<=5KM	<=5KM	<=5KM	>5KM	>5KM	>5KM	>5KM	<=5KM	>5KM
KHOLANASHWARI (103)	3	4	7	7	0	0	7	0	0	0	0	0	0	0	0	<=5KM	<=5KM	<=5KM	>5KM	>5KM	>5KM	>5KM	<=5KM	>5KM
KULBARIA (119)	0	0	0	0	0	0	6	0	0	0	0	0	0	0	0	<=5KM	<=5KM	<=5KM	<=5KM	>5KM	>5KM	>5KM	<=5KM	>5KM
MAISALI (194)	3	2	5	6	0	0	6	0	0	0	0	0	0	0	0	>5KM	>5KM	>5KM	<=5KM	>5KM	>5KM	>5KM	>5KM	>5KM
MARRA (196)	0	0	0	3	0	0	3	0	0	0	0	0	0	0	0	>5KM	>5KM	>5KM	>5KM	>5KM	>5KM	>5KM	>5KM	>5KM
NUNIA (192)	0	0	0	0	0	0	0	0	8	3	0	0	0	3	0	>5KM	>5KM	>5KM	<=5KM	>5KM	>5KM	>5KM	>5KM	>5KM
PALTA BERIA (128)	0	0	0	2	0	0	0	0	0	0	0	0	0	0	0	<=5KM	<=5KM	<=5KM	<=5KM	>5KM	>5KM	>5KM	<=5KM	>5KM
PASCHIM JAGANNATHCHAK (189)	0	0	0	5	0	0	2	0	0	0	0	0	0	0	0	>5KM	>5KM	>5KM	<=5KM	>5KM	>5KM	>5KM	>5KM	>5KM
PASCHIM TEGHARI (129)	0	0	0	4	0	0	5	0	0	0	0	0	0	0	0	<=5KM	<=5KM	<=5KM	<=5KM	>5KM	>5KM	>5KM	<=5KM	>5KM
RAUTARA (193)	2	2	4	0	0	0	0	0	0	0	0	0	0	0	0	<=5KM	<=5KM	<=5KM	<=5KM	>5KM	>5KM	>5KM	<=5KM	>5KM
SAHEB KHANKERANIBAR (101)	0	0	0	0	0	0	0	0	0	0	0	0	0	0	0	YES	YES	YES	>5KM	>5KM	>5KM	>5KM	YES	>5KM
SURUNDIA (195)	0	0	0	9	0	0	3	0	0	0	0	0	0	0	0	>5KM	>5KM	>5KM	>5KM	>5KM	>5KM	>5KM	>5KM	>5KM
TEDUBI (184)	6	5	11	21	0	0	21	0	0	0	0	0	0	0	0	>5KM	>5KM	>5KM	<=5KM	>5KM	>5KM	>5KM	>5KM	>5KM
UGRASENBAR (104)	2	2	4	0	0	0	0	0	0	0	0	0	0	0	0	<=5KM	<=5KM	<=5KM	>5KM	>5KM	>5KM	>5KM	<=5KM	>5KM
ULU BERE (186)	0	0	0	5	0	0	0	0	0	0	0	0	0	0	0	>5KM	>5KM	>5KM	<=5KM	>5KM	>5KM	>5KM	>5KM	>5KM
UTTAR CHARAI KHIA (125)	2	2	4	6	0	0	6	0	0	0	0	0	0	0	0	<=5KM	<=5KM	<=5KM	<=5KM	>5KM	>5KM	>5KM	<=5KM	>5KM
UTTARKHASDA (185)	0	0	0	11	0	0	11	0	0	0	0	0	0	0	0	>5KM	>5KM	>5KM	YES	>5KM	>5KM	>5KM	>5KM	>5KM
HAIPUR G.P. TOTAL :	**30**	**28**	**58**	**152**	**2**	**0**	**128**	**0**	**8**	**3**	**0**	**0**	**0**	**3**	**0**									
MAHISHAGOT GRAM PANCHAYAT																								
ADAMBAR (217)	2	2	4	0	0	0	0	0	0	0	0	0	0	0	0	>5KM	<=5KM	>5KM	YES	>5KM	>5KM	>5KM	<=5KM	>5KM

(P) - Part Mouza i.e., Mouza appears in more than one Gram Panchayat; YES - Located in the Mouza; <=5KM - Located at a distance upto 5 KM >5KM - Located at a distance more than 5 KM

PURBA MEDINIPUR DISTRICT

NAME OF THE MOUZA (J.L. No.)	FODDER AREA: Area under Fodder Crops (in Cottah)			AGRICULTURAL IMPLEMENTS / FISHERY / LIVESTOCK & FISHERY INFRASTRUCTURE: Animal Operated Implements						Engaged in Actual Operation of Fishing				Marketing of Fish										
										Full Time		Part Time												
	Kharif	Rabi	Total	Wooden Plough	Steel Plough	Animal Cart	Leveller	Chaff Cutter	Fishery Household Persons	Male	Female	Male	Female	Male	Female	Veterinary Hospital /Health Centre	Artificial Insemination Centre	Veterinary Medicine Shop	Live stock Development Worker	Chilling Plant/ Bulk Milk Cooler	Co-op. Dairy/ Milk Collection Centre	Availability of Pasture Land	Cattle/ Poultry Feed Shop	Fish Wholesale Market
	45	46	47	48	49	50	51	52	53	54	55	56	57	58	59	60	61	62	63	64	65	66	67	68
CONTAI-I BLOCK : CONTAI SUBDIVISION																								
MAHISHAGOT GRAM PANCHAYAT																								
BADALPUR (219)	2	3	5	24	0	0	24	0	0	0	0	0	0	0	0	>5KM	>5KM	>5KM	<=5KM	>5KM	>5KM	>5KM	>5KM	>5KM
BADALPUR 2ND PART (212)	2	2	4	7	0	0	7	0	0	0	0	0	0	0	0	>5KM	<=5KM	>5KM	<=5KM	>5KM	>5KM	>5KM	<=5KM	>5KM
BAHULIA (222)	7	4	11	27	0	0	27	0	0	0	0	0	0	0	0	>5KM	<=5KM	>5KM	<=5KM	>5KM	>5KM	>5KM	<=5KM	>5KM
BELTALYA (211)	6	6	12	11	0	0	11	0	0	0	0	0	0	0	0	>5KM	<=5KM	>5KM	<=5KM	>5KM	>5KM	>5KM	<=5KM	>5KM
DAKSHIN RAMCHAK (283)	2	1	3	10	0	0	10	0	0	0	0	0	0	0	0	>5KM	<=5KM	>5KM	<=5KM	>5KM	>5KM	>5KM	<=5KM	>5KM
GHATUA (303)	6	6	12	9	0	0	9	0	0	0	0	0	0	0	0	>5KM	<=5KM	>5KM	>5KM	>5KM	>5KM	>5KM	<=5KM	>5KM
GOPALPUR (207)	2	1	3	6	0	0	6	0	0	0	0	0	0	0	0	>5KM	<=5KM	>5KM	<=5KM	>5KM	>5KM	>5KM	<=5KM	>5KM
HARIPUR (290)	2	1	3	6	0	0	6	0	0	0	0	0	0	0	0	>5KM	<=5KM	>5KM	<=5KM	>5KM	>5KM	>5KM	<=5KM	>5KM
HATIBERYA (302)	2	1	3	6	0	0	6	0	0	0	0	0	0	0	0	>5KM	<=5KM	>5KM	<=5KM	>5KM	>5KM	>5KM	<=5KM	>5KM
KAITALIA (301)	8	8	16	12	0	0	12	0	0	0	0	0	0	0	0	>5KM	<=5KM	>5KM	<=5KM	>5KM	>5KM	>5KM	<=5KM	>5KM
KANCHANPUR (218)	3	1	4	8	0	0	8	0	0	0	0	0	0	0	0	>5KM	>5KM	>5KM	<=5KM	>5KM	>5KM	>5KM	>5KM	>5KM
KAPASDA (223)	14	12	26	24	0	0	24	0	0	0	0	0	0	0	0	>5KM	<=5KM	>5KM	>5KM	>5KM	>5KM	>5KM	<=5KM	>5KM
MAHISHGOT (286)	4	4	8	9	0	0	9	0	0	0	0	0	0	0	0	>5KM	YES	>5KM	<=5KM	>5KM	>5KM	>5KM	YES	>5KM
MURABANIA (288)	2	1	3	4	0	0	4	0	0	0	0	0	0	0	0	>5KM	<=5KM	>5KM	<=5KM	>5KM	>5KM	>5KM	<=5KM	>5KM
NIMDASBAR (215)	2	2	4	6	0	0	6	0	0	0	0	0	0	0	0	>5KM	>5KM	>5KM	<=5KM	>5KM	>5KM	>5KM	>5KM	>5KM
PASCHIM RASULPUR (214)	2	2	4	6	0	0	6	0	0	0	0	0	0	0	0	>5KM	>5KM	>5KM	<=5KM	>5KM	>5KM	>5KM	>5KM	>5KM
POTAPUKHURIA (287)	2	2	4	12	0	0	12	0	0	0	0	0	0	0	0	>5KM	<=5KM	>5KM	>5KM	>5KM	>5KM	>5KM	<=5KM	>5KM
RATANPUR (213)	4	2	6	9	0	0	9	0	0	0	0	0	0	0	0	>5KM	>5KM	>5KM	<=5KM	>5KM	>5KM	>5KM	>5KM	>5KM
SAHAJADAPUR (220)	4	2	6	12	0	0	12	0	0	0	0	0	0	0	0	>5KM	<=5KM	>5KM	>5KM	>5KM	>5KM	>5KM	<=5KM	>5KM
SANKARKUNDI (300)	1	1	2	4	0	0	4	0	0	0	0	0	0	0	0	>5KM	<=5KM	>5KM	<=5KM	>5KM	>5KM	>5KM	<=5KM	>5KM
SARISHABERYA (285)	2	3	5	9	0	0	9	0	0	0	0	0	0	0	0	>5KM	<=5KM	>5KM	<=5KM	>5KM	>5KM	>5KM	<=5KM	>5KM
SHRIBACHHIPUR (208)	2	3	5	7	0	0	7	0	0	0	0	0	0	0	0	>5KM	>5KM	>5KM	<=5KM	>5KM	>5KM	>5KM	>5KM	>5KM
SUBARNADIHI (221)	4	4	8	8	0	0	8	0	0	0	0	0	0	0	0	>5KM	<=5KM	>5KM	<=5KM	>5KM	>5KM	>5KM	<=5KM	>5KM
SURGHANI (216)	2	1	3	0	0	0	0	0	0	0	0	0	0	0	0	>5KM	>5KM	>5KM	<=5KM	>5KM	>5KM	>5KM	>5KM	>5KM
TAGRIA (282)	4	4	8	6	0	0	6	0	0	0	0	0	0	0	0	>5KM	<=5KM	>5KM	>5KM	>5KM	>5KM	>5KM	<=5KM	>5KM
UTTAR BAHULIA (284)	2	1	3	8	0	0	8	0	0	0	0	0	0	0	0	>5KM	<=5KM	>5KM	<=5KM	>5KM	>5KM	>5KM	<=5KM	>5KM
MAHISHAGOT G.P. TOTAL :	95	80	175	250	0	0	250	0	0	0	0	0	0	0	0									
MAJILAPUR GRAM PANCHAYAT																								
BACHHIPUR BAR (560)	0	0	0	0	0	0	0	0	0	0	0	0	0	0	0	>5KM	>5KM	>5KM	>5KM	>5KM	>5KM	>5KM	>5KM	>5KM
BAGURAN (564)	0	0	0	0	0	0	0	0	34	10	6	2	2	0	0	>5KM	>5KM	>5KM	<=5KM	>5KM	>5KM	>5KM	>5KM	>5KM
BAGURAN JALPAI (563)	0	11	11	0	0	0	0	0	907	258	239	37	33	0	0	>5KM	>5KM	>5KM	>5KM	>5KM	>5KM	>5KM	>5KM	>5KM
BARACHUN FALI (541)	0	0	0	0	0	0	0	0	228	47	47	14	14	0	0	<=5KM	>5KM	<=5KM	<=5KM	>5KM	>5KM	>5KM	<=5KM	<=5KM
BENIPUR (543)	0	0	0	0	0	0	0	0	0	0	0	0	0	0	0	<=5KM	>5KM	<=5KM	<=5KM	>5KM	>5KM	>5KM	<=5KM	<=5KM
BHUIANPADA (566)	0	0	0	0	0	0	0	0	217	83	76	0	0	0	0	>5KM	>5KM	>5KM	>5KM	>5KM	>5KM	>5KM	>5KM	>5KM

(P) - Part Mouza i.e., Mouza appears in more than one Gram Panchayat; YES - Located in the Mouza; <=5KM - Located at a distance upto 5 KM; >5KM - Located at a distance more than 5 KM

PURBA MEDINIPUR DISTRICT

NAME OF THE MOUZA (J.L. No.)	FODDER AREA: Area under Fodder Crops (In Cottah)			AGRICULTURAL IMPLEMENTS / FISHERY / LIVESTOCK & FISHERY INFRASTRUCTURE: Animal Operated Implements																				
										Engaged in Actual Operation of Fishing				Marketing of Fish										
										Full Time		Part Time												
	Kharif	Rabi	Total	Wooden Plough	Steel Plough	Animal Cart	Leveller	Chaff Cutter	Fishery Household Persons	Male	Female	Male	Female	Male	Female	Veterinary Hospital /Health Centre	Artificial Insemination Centre	Veterinary Medicine Shop	Livestock Dairy Farm/ Poultry Farm/ Hatchery	Chilling Plant/ Bulk Milk Cooler	Co-op. Dairy/ Milk Collection Centre	Availability of Pasture Land	Cattle/ Poultry Feed Shop	Fish Wholesale Market
	45	46	47	48	49	50	51	52	53	54	55	56	57	58	59	60	61	62	63	64	65	66	67	68
CONTAI-I BLOCK : CONTAI SUBDIVISION																								
MAJILAPUR GRAM PANCHAYAT																								
BIRAMPUT (583)	0	0	0	0	0	0	0	0	257	48	48	20	20	0	0	>5KM	>5KM	>5KM	>5KM	>5KM	>5KM	>5KM	>5KM	>5KM
CHUAPHALI (536)	0	0	0	0	0	0	0	0	149	36	32	10	10	0	0	<=5KM	>5KM	<=5KM	<=5KM	>5KM	>5KM	>5KM	<=5KM	<=5KM
DAKSHIN DARUA (537)	0	0	0	0	0	0	0	0	0	0	0	0	0	0	0	<=5KM	>5KM	<=5KM	<=5KM	>5KM	>5KM	>5KM	<=5KM	<=5KM
DAKSHIN DAUKI (550)	0	0	0	0	0	0	0	0	0	0	0	0	0	0	0	<=5KM	>5KM	<=5KM	<=5KM	>5KM	>5KM	>5KM	<=5KM	<=5KM
DAKSHIN GOPINATHPUR (540)	0	0	0	0	0	0	0	0	0	0	0	0	0	0	0	<=5KM	>5KM	<=5KM	<=5KM	>5KM	>5KM	>5KM	<=5KM	<=5KM
DESHDATTA BAR (573)	0	0	0	0	0	0	0	0	13	2	2	2	2	0	0	>5KM	>5KM	>5KM	<=5KM	>5KM	>5KM	>5KM	>5KM	>5KM
GAHIRA BAR (535)	0	0	0	0	0	0	0	0	0	0	0	0	0	0	0	>5KM	>5KM	>5KM	<=5KM	>5KM	>5KM	>5KM	>5KM	>5KM
HARI PUR (568)	0	0	0	0	0	0	0	0	0	0	0	0	0	0	0	>5KM	>5KM	>5KM	>5KM	>5KM	>5KM	>5KM	>5KM	>5KM
HUGLI (546)	0	0	0	0	0	0	0	0	0	0	0	0	0	0	0	<=5KM	>5KM	<=5KM	<=5KM	>5KM	>5KM	>5KM	<=5KM	<=5KM
KAMARPUT (571)	0	0	0	0	0	0	0	0	26	4	4	3	3	0	0	>5KM	>5KM	>5KM	>5KM	>5KM	>5KM	>5KM	>5KM	>5KM
KANDARAPUR SANNIYASI BAR (544)	0	0	0	0	0	0	0	0	0	0	0	0	0	0	0	<=5KM	>5KM	<=5KM	<=5KM	>5KM	>5KM	>5KM	<=5KM	<=5KM
KHIKINA (542)	0	0	0	0	0	0	0	0	169	32	32	14	12	0	0	<=5KM	>5KM	<=5KM	<=5KM	>5KM	>5KM	>5KM	<=5KM	<=5KM
MAHARAMPUR (562)	0	0	0	0	0	0	0	0	0	0	0	0	0	0	0	>5KM	>5KM	>5KM	<=5KM	>5KM	>5KM	>5KM	>5KM	>5KM
MAJILA PUR (552)	0	0	0	0	0	0	0	0	0	0	0	0	0	0	0	>5KM	>5KM	>5KM	<=5KM	>5KM	>5KM	>5KM	>5KM	>5KM
MANKARAI PUT (569)	0	0	0	0	0	0	0	0	0	0	0	0	0	0	0	>5KM	>5KM	>5KM	>5KM	>5KM	>5KM	>5KM	>5KM	>5KM
NARAYANPUR (561)	0	0	0	0	0	0	0	0	0	0	0	0	0	0	0	>5KM	>5KM	>5KM	<=5KM	>5KM	>5KM	>5KM	>5KM	>5KM
PATHER GHATA (548)	0	0	0	0	0	0	0	0	6	3	2	0	0	0	0	<=5KM	>5KM	<=5KM	YES	>5KM	>5KM	>5KM	<=5KM	<=5KM
PUAN BALI BAR (551)	0	0	0	0	0	0	0	0	34	8	7	3	2	4	4	>5KM	>5KM	>5KM	<=5KM	>5KM	>5KM	>5KM	<=5KM	>5KM
PURBA RAM CHANDRA PUR (557)	0	0	0	0	0	0	0	0	0	0	0	0	0	0	0	>5KM	>5KM	>5KM	<=5KM	>5KM	>5KM	>5KM	>5KM	>5KM
RAGHUSARDAR BAR (556)	0	0	0	0	0	0	0	0	0	0	0	0	0	0	0	>5KM	>5KM	>5KM	<=5KM	>5KM	>5KM	>5KM	>5KM	>5KM
RAGHUSARDAR BAR JALPAI (343)	0	0	0	0	0	0	0	0	691	232	205	28	31	0	0	>5KM	>5KM	>5KM	>5KM	>5KM	>5KM	>5KM	>5KM	>5KM
RANGAMALPUT (582)	0	0	0	0	0	0	0	0	0	0	0	0	0	0	0	>5KM	>5KM	>5KM	>5KM	>5KM	>5KM	>5KM	>5KM	>5KM
RASULPUR (565)	0	0	0	0	0	0	0	0	168	29	29	13	13	0	0	>5KM	>5KM	>5KM	>5KM	>5KM	>5KM	>5KM	>5KM	>5KM
SARADPUR (567)	0	0	0	0	0	0	0	0	0	0	0	0	0	0	0	>5KM	>5KM	>5KM	>5KM	>5KM	>5KM	>5KM	>5KM	>5KM
SHILAMPUR (558)	0	0	0	0	0	0	0	0	0	0	0	0	0	0	0	>5KM	>5KM	>5KM	<=5KM	>5KM	>5KM	>5KM	>5KM	>5KM
SHILAMPUR (559)	0	0	0	0	0	0	0	0	0	0	0	0	0	0	0	>5KM	>5KM	>5KM	<=5KM	>5KM	>5KM	>5KM	>5KM	>5KM
SHYAM RAI BAR JALPAI (570)	0	0	0	0	0	0	0	0	56	10	1	0	1	0	0	>5KM	>5KM	>5KM	>5KM	>5KM	>5KM	>5KM	>5KM	>5KM
SUBDI (547)	0	0	0	0	0	0	0	0	0	0	0	0	0	0	0	<=5KM	>5KM	<=5KM	<=5KM	>5KM	>5KM	>5KM	<=5KM	<=5KM
SYAMRAI BAR (572)	0	0	0	0	0	0	0	0	0	0	0	0	0	0	0	>5KM	>5KM	>5KM	>5KM	>5KM	>5KM	>5KM	>5KM	>5KM
MAJILAPUR G.P. TOTAL :	0	11	11	0	0	0	0	0	2955	802	730	146	143	4	4									
NAYAPUT GRAM PANCHAYAT																								
AMADPUR (348)	4	4	8	4	0	0	4	0	17	3	0	1	2	0	0	>5KM	>5KM	>5KM	>5KM	>5KM	>5KM	YES	>5KM	>5KM
AMARTALYA (360)	2	0	2	11	0	0	11	0	0	0	0	0	0	0	0	<=5KM	>5KM	>5KM	>5KM	>5KM	>5KM	>5KM	<=5KM	<=5KM
BAGHMARI (366)	4	2	6	6	0	0	6	0	0	0	0	0	0	0	0	<=5KM	<=5KM	<=5KM	>5KM	>5KM	>5KM	>5KM	<=5KM	<=5KM

(P) - Part Mouza i.e., Mouza appears in more than one Gram Panchayat; YES - Located in the Mouza; <=5KM - Located at a distance upto 5 KM; >5KM - Located at a distance more than 5 KM

PURBA MEDINIPUR DISTRICT

NAME OF THE MOUZA (J.L. No.)	FODDER AREA: Area under Fodder Crops (In Cottah)			AGRICULTURAL IMPLEMENTS / FISHERY / LIVESTOCK & FISHERY INFRASTRUCTURE: Animal Operated Implements						Engaged in Actual Operation of Fishing				Marketing of Fish											
										Full Time		Part Time													
	Kharif	Rabi	Total	Wooden Plough	Steel Plough	Animal Cart	Leveller	Chaff Cutter	Fishery Household Persons	Male	Female	Male	Female	Male	Female	Veterinary Hospital /Health Centre	Artificial Incemination Centre	Veterinary Medicine Shop	Live stock Development Worker	Chilling Plant/ Bulk Milk Collection Centre	Co-op. Dairy/ Milk Collection Centre	Availability of Pasture Land	Cattle/ Poultry Feed Shop	Fish Wholesale Market
	45	46	47	48	49	50	51	52	53	54	55	56	57	58	59	60	61	62	63	64	65	66	67	68
CONTAI-I BLOCK : CONTAI SUBDIVISION																									
NAYAPUT GRAM PANCHAYAT																									
BAKSISPUR (356)	24	13	37	38	0	0	38	0	0	0	0	0	0	0	0	>5KM	>5KM	>5KM	>5KM	>5KM	>5KM	>5KM	>5KM	>5KM
BALBHADRAPUR (361)	4	2	6	11	0	0	11	0	0	0	0	0	0	0	0	<=5KM	<=5KM	<=5KM	>5KM	>5KM	>5KM	>5KM	<=5KM	<=5KM
BALIARPUR (358)	6	3	9	8	0	0	8	0	0	0	0	0	0	0	0	<=5KM	<=5KM	<=5KM	>5KM	>5KM	>5KM	>5KM	>5KM	>5KM
BARA RAMMAITI BAR (350)	8	4	12	8	0	0	8	0	44	4	0	2	5	0	0	>5KM	>5KM	>5KM	>5KM	>5KM	>5KM	YES	>5KM	>5KM
BATIPUR (349)	8	6	14	5	0	0	5	0	42	6	0	3	4	0	0	>5KM	>5KM	>5KM	>5KM	>5KM	>5KM	YES	>5KM	>5KM
BHANDU BASAN (352)	16	12	28	19	0	0	19	0	0	0	0	0	0	0	0	>5KM	>5KM	>5KM	>5KM	>5KM	>5KM	YES	>5KM	>5KM
CHANDANPUR (364)	0	0	0	7	0	0	7	0	0	0	0	0	0	0	0	<=5KM	<=5KM	<=5KM	>5KM	>5KM	>5KM	>5KM	<=5KM	<=5KM
DAKSHIN GOBINDA PUR (554)	0	0	0	0	0	0	0	0	0	0	0	0	0	0	0	<=5KM	>5KM	>5KM	>5KM	>5KM	>5KM	>5KM	>5KM	>5KM
DAKSHIN RAMPUR (539)	6	4	10	9	0	0	9	0	0	0	0	0	0	0	0	<=5KM	<=5KM	<=5KM	>5KM	>5KM	>5KM	>5KM	<=5KM	<=5KM
DAKSHIN SHERPUR (337)	4	2	6	5	0	0	5	0	28	6	0	2	4	0	0	>5KM	>5KM	>5KM	>5KM	>5KM	>5KM	YES	>5KM	>5KM
DAMODARPUR (338)	6	4	10	8	0	0	8	0	50	8	0	4	7	0	0	>5KM	>5KM	>5KM	>5KM	>5KM	>5KM	YES	>5KM	>5KM
DAMUDARPUR (357)	12	4	16	13	0	0	13	0	0	0	0	0	0	0	0	<=5KM	<=5KM	<=5KM	>5KM	>5KM	>5KM	>5KM	>5KM	>5KM
DAMUDARPUR JALPAI (335)	0	0	0	0	0	0	0	0	9	1	0	1	1	0	0	>5KM	>5KM	>5KM	>5KM	>5KM	>5KM	YES	>5KM	>5KM
DURGAPUR (363)	6	2	8	18	0	0	18	0	0	0	0	0	0	0	0	<=5KM	<=5KM	<=5KM	>5KM	>5KM	>5KM	>5KM	<=5KM	<=5KM
FATEPUR (359)	4	2	6	9	0	0	9	0	0	0	0	0	0	0	0	<=5KM	>5KM	>5KM	>5KM	>5KM	>5KM	>5KM	>5KM	>5KM
HAMIRPUR (545)	0	0	0	2	0	0	2	0	0	0	0	0	0	0	0	<=5KM	<=5KM	<=5KM	>5KM	>5KM	>5KM	>5KM	<=5KM	<=5KM
JAMNA MADHUSUDAN BAR (365)	0	0	0	6	0	0	6	0	0	0	0	0	0	0	0	<=5KM	<=5KM	<=5KM	>5KM	>5KM	>5KM	>5KM	<=5KM	<=5KM
JANUBASAN (314)	4	3	7	6	0	0	6	0	0	0	0	0	0	0	0	<=5KM	<=5KM	<=5KM	<=5KM	>5KM	>5KM	YES	<=5KM	<=5KM
JHARKOSHBAR (342)	0	0	0	2	0	0	2	0	16	1	0	2	2	0	0	>5KM	>5KM	>5KM	>5KM	>5KM	>5KM	YES	>5KM	>5KM
KANDARPAPUR (316)	8	4	12	8	0	0	8	0	0	0	0	0	0	0	0	<=5KM	<=5KM	<=5KM	<=5KM	>5KM	>5KM	YES	<=5KM	<=5KM
KARANJI (553)	12	8	20	15	0	0	15	0	0	0	0	0	0	0	0	>5KM	>5KM	>5KM	>5KM	>5KM	>5KM	>5KM	>5KM	>5KM
MACHHALANDAPUR (334)	4	2	6	3	0	0	3	0	49	8	4	4	3	0	0	>5KM	>5KM	>5KM	>5KM	>5KM	>5KM	YES	>5KM	>5KM
MADHAB PATTANAYAK BAR (345)	4	3	7	2	0	0	2	0	26	4	0	2	3	0	0	>5KM	>5KM	>5KM	>5KM	>5KM	>5KM	YES	>5KM	>5KM
MADHABPUR (346)	6	4	10	6	0	0	6	0	54	8	0	4	8	0	0	>5KM	>5KM	>5KM	>5KM	>5KM	>5KM	YES	>5KM	>5KM
NARASINGAPUR (362)	2	1	3	9	0	0	9	0	0	0	0	0	0	0	0	<=5KM	<=5KM	<=5KM	>5KM	>5KM	>5KM	>5KM	<=5KM	<=5KM
NAYAPUT (353)	14	6	20	30	0	0	30	0	77	15	0	5	8	0	0	>5KM	<=5KM	<=5KM	>5KM	>5KM	>5KM	>5KM	>5KM	>5KM
PADMAPUT CHHAKUBANARBAR (339)	4	2	6	6	0	0	6	0	55	9	0	6	6	0	0	>5KM	>5KM	>5KM	>5KM	>5KM	>5KM	YES	>5KM	>5KM
PANIPIA (354)	8	4	12	9	0	0	9	0	45	8	0	4	6	0	0	>5KM	>5KM	>5KM	>5KM	>5KM	>5KM	>5KM	>5KM	>5KM
PASCHIM CHECHURA PUT (355)	6	3	9	8	0	0	8	0	29	5	0	2	4	0	0	>5KM	>5KM	>5KM	>5KM	>5KM	>5KM	>5KM	>5KM	>5KM
PATESHWARPUR (340)	4	3	7	4	0	0	4	0	36	4	0	3	4	0	0	>5KM	>5KM	>5KM	>5KM	>5KM	>5KM	YES	>5KM	>5KM
PURUSHOTTAMPUR (344)	0	0	0	1	0	0	1	0	22	4	0	1	3	0	0	>5KM	>5KM	>5KM	>5KM	>5KM	>5KM	YES	>5KM	>5KM
PURUSHOTTAMPUR (347)	0	0	0	0	0	0	0	0	18	2	0	1	1	0	0	>5KM	>5KM	>5KM	>5KM	>5KM	>5KM	YES	>5KM	>5KM
PURUSHOTTAMPUR PURIDASBAR (341)	6	2	8	12	0	0	12	0	143	28	0	12	19	0	0	>5KM	>5KM	>5KM	>5KM	>5KM	>5KM	YES	>5KM	>5KM
SERPURJALPAI (336)	0	0	0	0	0	0	0	0	15	3	0	1	1	0	0	>5KM	>5KM	>5KM	>5KM	>5KM	>5KM	YES	>5KM	>5KM
SUJANBHUNIA BAR (555)	0	0	0	0	0	0	0	0	0	0	0	0	0	0	0	>5KM	>5KM	>5KM	>5KM	>5KM	>5KM	>5KM	>5KM	>5KM
NAYAPUT G.P. TOTAL :	196	109	305	300	0	0	300	0	775	127	4	60	91	0	0									

(P) - Part Mouza i.e., Mouza appears in more than one Gram Panchayat; YES - Located in the Mouza; <=5KM - Located at a distance upto 5 KM; >5KM - Located at a distance more than 5 KM

PURBA MEDINIPUR DISTRICT

NAME OF THE MOUZA (J.L. No.)	FODDER AREA: Area under Fodder Crops (in Cottah)			AGRICULTURAL IMPLEMENTS / FISHERY / LIVESTOCK & FISHERY INFRASTRUCTURE: Animal Operated Implements						Engaged in Actual Operation of Fishing				Marketing of Fish										
										Full Time		Part Time												
	Kharif	Rabi	Total	Wooden Plough	Steel Plough	Animal Cart	Leveller	Chaff Cutter	Fishery Household Persons	Male	Female	Male	Female	Male	Female	Veterinary Hospital /Health Centre	Artificial Insemination Centre	Veterinary Medicine Shop	Live stock Development Worker	Chilling Centre / Bulk Milk Cooling Centre	Cattle Dairy / Milk Collection Centre	Availability of Pasture Land	Cattle/ Poultry Feed Shop	Fish Wholesale Market
	45	46	47	48	49	50	51	52	53	54	55	56	57	58	59	60	61	62	63	64	65	66	67	68
CONTAI-I BLOCK : CONTAI SUBDIVISION																								
RAIPUR PASCHIM BARH GRAM PANCHAYAT																								
ALIPUR (274)	0	0	0	0	0	0	0	0	0	0	0	0	0	0	0	<=5KM	<=5KM	<=5KM	<=5KM	>5KM	>5KM	>5KM	<=5KM	<=5KM
BADHIE (269)	0	0	0	4	0	0	4	0	0	0	0	0	0	0	0	<=5KM	<=5KM	<=5KM	<=5KM	>5KM	>5KM	>5KM	<=5KM	<=5KM
BARBARYA (230)	0	0	0	6	0	0	6	0	0	0	0	0	0	0	0	>5KM	>5KM	>5KM	>5KM	>5KM	>5KM	>5KM	>5KM	>5KM
CHANDDIA DUNDIBAR (234)	0	0	0	6	0	0	6	0	0	0	0	0	0	0	0	>5KM	>5KM	>5KM	>5KM	>5KM	>5KM	>5KM	>5KM	>5KM
CHANDIA HAIBATBAR (235)	0	0	0	0	0	0	0	0	0	0	0	0	0	0	0	>5KM	>5KM	>5KM	>5KM	>5KM	>5KM	>5KM	>5KM	>5KM
CHHATRADHARA (307)	0	0	0	0	0	0	0	0	0	0	0	0	0	0	0	<=5KM	<=5KM	<=5KM	<=5KM	>5KM	>5KM	>5KM	<=5KM	<=5KM
DANDAPUR (305)	0	0	0	0	0	0	0	0	0	0	0	0	0	0	0	<=5KM	<=5KM	<=5KM	<=5KM	>5KM	>5KM	>5KM	<=5KM	<=5KM
ERYA GOBINDAPUR (304)	0	0	0	2	0	0	2	0	0	0	0	0	0	0	0	>5KM	>5KM	>5KM	>5KM	>5KM	>5KM	>5KM	>5KM	>5KM
GIMAGERE (268)	0	0	0	4	0	0	4	0	0	0	0	0	0	0	0	<=5KM	<=5KM	<=5KM	<=5KM	>5KM	>5KM	>5KM	<=5KM	<=5KM
JUGI BAR (271)	0	0	0	0	0	0	0	0	0	0	0	0	0	0	0	<=5KM	<=5KM	<=5KM	<=5KM	>5KM	>5KM	>5KM	<=5KM	<=5KM
KANCHURI (237)	0	0	0	0	0	0	0	0	0	0	0	0	0	0	0	<=5KM	<=5KM	<=5KM	<=5KM	>5KM	>5KM	>5KM	<=5KM	<=5KM
KRISHNACHAK (267)	0	0	0	4	0	0	4	0	0	0	0	0	0	0	0	<=5KM	<=5KM	<=5KM	<=5KM	>5KM	>5KM	>5KM	<=5KM	<=5KM
LAUDANDA (306)	0	0	0	0	0	0	0	0	0	0	0	0	0	0	0	<=5KM	<=5KM	<=5KM	<=5KM	>5KM	>5KM	>5KM	<=5KM	<=5KM
NAMAL (278)	0	0	0	0	0	0	0	0	0	0	0	0	0	0	0	<=5KM	<=5KM	<=5KM	<=5KM	>5KM	>5KM	>5KM	<=5KM	<=5KM
NANDABERYA (191)	0	0	0	0	0	0	0	0	0	0	0	0	0	0	0	>5KM	>5KM	>5KM	>5KM	>5KM	>5KM	>5KM	>5KM	>5KM
NANDIERYA (277)	0	0	0	0	0	0	0	0	0	0	0	0	0	0	0	>5KM	>5KM	>5KM	>5KM	>5KM	>5KM	>5KM	>5KM	>5KM
NATDIGHI (190)	0	0	0	6	0	0	6	0	0	0	0	0	0	0	0	>5KM	>5KM	>5KM	>5KM	>5KM	>5KM	>5KM	>5KM	>5KM
PANIA (227)	0	0	0	2	0	0	2	0	0	0	0	0	0	0	0	>5KM	>5KM	>5KM	>5KM	>5KM	>5KM	>5KM	>5KM	>5KM
RAIPUR (232)	0	0	0	4	0	0	4	0	0	0	0	0	0	0	0	>5KM	>5KM	>5KM	>5KM	>5KM	>5KM	>5KM	>5KM	>5KM
RAIPUR PASCHIMBAR (231)	0	0	0	5	0	0	5	0	0	0	0	0	0	0	0	>5KM	>5KM	>5KM	>5KM	>5KM	>5KM	>5KM	>5KM	>5KM
RAKTIA (279)	0	0	0	8	0	0	8	0	0	0	0	0	0	0	0	>5KM	>5KM	>5KM	>5KM	>5KM	>5KM	>5KM	>5KM	>5KM
RANIA (273)	0	0	0	5	0	0	5	0	0	0	0	0	0	0	0	<=5KM	<=5KM	<=5KM	<=5KM	>5KM	>5KM	>5KM	<=5KM	<=5KM
SARIA (233)	0	0	0	2	0	0	2	0	0	0	0	0	0	0	0	>5KM	>5KM	>5KM	>5KM	>5KM	>5KM	>5KM	>5KM	>5KM
SASANIA (238)	0	0	0	2	0	0	2	0	0	0	0	0	0	0	0	<=5KM	<=5KM	<=5KM	<=5KM	>5KM	>5KM	>5KM	<=5KM	<=5KM
SIRIA (276)	0	0	0	2	0	0	2	0	0	0	0	0	0	0	0	>5KM	>5KM	>5KM	>5KM	>5KM	>5KM	>5KM	>5KM	>5KM
SRIRAMPUR (308)	0	0	0	7	0	0	7	0	0	0	0	0	0	0	0	<=5KM	<=5KM	<=5KM	<=5KM	>5KM	>5KM	>5KM	<=5KM	<=5KM
TAGARIA GOPALPUR (280)	0	0	0	0	0	0	0	0	0	0	0	0	0	0	0	>5KM	>5KM	>5KM	>5KM	>5KM	>5KM	>5KM	>5KM	>5KM
TENGUNIA (272)	0	0	0	6	0	0	6	0	0	0	0	0	0	0	0	<=5KM	<=5KM	<=5KM	<=5KM	>5KM	>5KM	>5KM	<=5KM	<=5KM
TENTULMURI (270)	0	0	0	6	0	0	6	0	0	0	0	0	0	0	0	<=5KM	<=5KM	<=5KM	<=5KM	>5KM	>5KM	>5KM	<=5KM	<=5KM
RAIPUR PASCHIM BARH G.P. TOTAL :	0	0	0	81	0	0	81	0	0	0	0	0	0	0	0									
SABAJPUT GRAM PANCHAYAT																								
BADALPUR (328)	22	13	35	8	0	0	3	0	0	0	0	0	0	0	0	>5KM	<=5KM	>5KM	<=5KM	>5KM	>5KM	>5KM	>5KM	>5KM
BAGDIAN (299)	10	5	15	14	0	0	0	0	0	0	0	0	0	0	0	>5KM	<=5KM	>5KM	<=5KM	>5KM	>5KM	>5KM	>5KM	<=5KM
BAIDYAHARANA (320)	12	12	24	5	0	0	0	0	0	0	0	0	0	0	0	<=5KM	<=5KM	>5KM	>5KM	>5KM	>5KM	>5KM	>5KM	>5KM

(P) - Part Mouza i.e., Mouza appears in more than one Gram Panchayat; YES - Located in the Mouza; <=5KM - Located at a distance upto 5 KM; >5KM - Located at a distance more than 5 KM

PURBA MEDINIPUR DISTRICT

NAME OF THE MOUZA (J.L. No.)	FODDER AREA: Area under Fodder Crops (in Cottah)			AGRICULTURAL IMPLEMENTS / FISHERY / LIVESTOCK & FISHERY INFRASTRUCTURE: Animal Operated Implements						Engaged in Actual Operation of Fishing				Marketing of Fish											
										Full Time		Part Time													
	Kharif	Rabi	Total	Wooden Plough	Steel Plough	Animal Cart	Leveller	Chaff Cutter	Fishery Household Persons	Male	Female	Male	Female	Male	Female	Veterinary Hospital /Health Centre	Artificial Insemination Centre	Veterinary Medicine Shop	Live stock Development Worker	Chilling Plant/ Bulk Milk Cooler	Co-op Dairy/ Milk Collection Centre	Availability of Pasture Land	Cattle/ Poultry Feed Shop	Fish Wholesale Market
	45	46	47	48	49	50	51	52	53	54	55	56	57	58	59	60	61	62	63	64	65	66	67	68
CONTAI-I BLOCK : CONTAI SUBDIVISION																									
SABAJPUT GRAM PANCHAYAT																									
BANAMALI PUR (312)	7	7	14	13	0	0	16	0	0	0	0	0	0	0	0	>5KM	>5KM	<=5KM	>5KM	>5KM	>5KM	>5KM	<=5KM	<=5KM
BANKABERYA (315)	22	19	41	10	0	0	47	0	0	0	0	0	0	0	0	<=5KM	>5KM	<=5KM	>5KM	>5KM	>5KM	>5KM	<=5KM	>5KM
CHHOTA EKTARPUR (634)	0	0	0	0	0	0	0	0	0	0	0	0	0	0	0	>5KM	<=5KM	>5KM	<=5KM	>5KM	>5KM	>5KM	>5KM	>5KM
DAKSHIN POTAPUKHURIA GOPAL SIB (289)	16	18	34	14	0	0	12	0	0	0	0	0	0	0	0	>5KM	<=5KM	>5KM	<=5KM	>5KM	>5KM	>5KM	>5KM	<=5KM
DAUDPUR (294)	23	21	44	28	0	0	22	0	0	0	0	0	0	0	0	>5KM	<=5KM	>5KM	YES	>5KM	>5KM	>5KM	>5KM	<=5KM
EKTARPUR (351)	11	11	22	26	0	0	0	0	0	0	0	0	0	0	0	>5KM	<=5KM	>5KM	<=5KM	>5KM	>5KM	>5KM	>5KM	>5KM
ENAYET CHAK (292)	2	4	6	6	0	0	4	0	0	0	0	0	0	0	0	>5KM	<=5KM	>5KM	<=5KM	>5KM	>5KM	>5KM	>5KM	<=5KM
GAMARTALIA (298)	12	6	18	10	0	0	23	0	184	15	15	0	0	42	10	>5KM	<=5KM	>5KM	<=5KM	>5KM	>5KM	>5KM	>5KM	<=5KM
GOBINDAPUR (323)	2	7	9	7	0	0	12	0	0	0	0	0	0	0	0	>5KM	<=5KM	>5KM	>5KM	>5KM	>5KM	>5KM	>5KM	>5KM
JAGANNATHPUR 2ND PART (313)	17	23	40	13	0	0	27	0	0	0	0	0	0	0	0	>5KM	>5KM	<=5KM	>5KM	>5KM	>5KM	>5KM	<=5KM	>5KM
JAMALPUR (326)	15	17	32	11	0	0	10	0	0	0	0	0	0	0	0	>5KM	<=5KM	>5KM	<=5KM	>5KM	>5KM	>5KM	>5KM	>5KM
KEORANALA (318)	8	6	14	9	0	0	21	0	0	0	0	0	0	0	0	<=5KM	>5KM	<=5KM	>5KM	>5KM	>5KM	>5KM	<=5KM	>5KM
KRISHNA KHAYARTIBAR (291)	0	4	4	17	0	0	34	0	0	0	0	0	0	0	0	>5KM	<=5KM	>5KM	<=5KM	>5KM	>5KM	>5KM	>5KM	<=5KM
KULAIPADIMA (317)	14	11	25	7	0	0	14	0	0	0	0	0	0	0	0	<=5KM	>5KM	<=5KM	>5KM	>5KM	>5KM	>5KM	<=5KM	>5KM
KULALPADA (325)	0	0	0	18	0	0	6	0	270	68	27	35	5	58	16	>5KM	<=5KM	>5KM	<=5KM	>5KM	>5KM	>5KM	>5KM	>5KM
LACHHANPUR (329)	7	8	15	23	0	0	20	0	0	0	0	0	0	0	0	>5KM	<=5KM	>5KM	<=5KM	>5KM	>5KM	>5KM	>5KM	>5KM
MATALPUR (327)	0	0	0	0	0	0	0	0	0	0	0	0	0	0	0	>5KM	<=5KM	>5KM	<=5KM	>5KM	>5KM	>5KM	>5KM	>5KM
PAILACHHANPUR (324)	28	23	51	24	0	0	15	0	0	0	0	0	0	0	0	>5KM	<=5KM	>5KM	<=5KM	>5KM	>5KM	>5KM	>5KM	>5KM
PAYRACHALI (321)	12	16	28	5	0	0	6	0	0	0	0	0	0	0	0	>5KM	<=5KM	>5KM	>5KM	>5KM	>5KM	>5KM	>5KM	>5KM
POTA POKHURIA ANANTARAUTBA (330)	52	24	76	51	0	0	15	0	0	0	0	0	0	0	0	>5KM	<=5KM	>5KM	<=5KM	>5KM	>5KM	>5KM	>5KM	>5KM
RAMCHANDRAPUR (319)	12	17	29	14	0	0	40	0	0	0	0	0	0	0	0	<=5KM	<=5KM	>5KM	>5KM	>5KM	>5KM	>5KM	>5KM	>5KM
SABAJPUR (296)	10	10	20	13	0	0	16	0	0	0	0	0	0	0	0	>5KM	YES	>5KM	<=5KM	>5KM	>5KM	>5KM	>5KM	<=5KM
SAMUDRAPUR (331)	28	15	43	22	0	0	0	0	109	25	9	10	16	16	7	>5KM	<=5KM	>5KM	<=5KM	>5KM	>5KM	>5KM	>5KM	>5KM
SAMUDRAPUR JALPAI (332)	0	0	0	0	0	0	0	0	0	0	0	0	0	0	0	>5KM	<=5KM	>5KM	<=5KM	>5KM	>5KM	>5KM	>5KM	>5KM
SATBERIA (322)	0	0	0	8	0	0	12	0	0	0	0	0	0	0	0	>5KM	<=5KM	>5KM	>5KM	>5KM	>5KM	>5KM	>5KM	>5KM
SEKH KOCHBAR (295)	26	22	48	24	0	0	28	0	0	0	0	0	0	0	0	>5KM	<=5KM	>5KM	<=5KM	>5KM	>5KM	>5KM	>5KM	<=5KM
SHIKARPUR (297)	6	6	12	5	0	0	2	0	0	0	0	0	0	0	0	>5KM	<=5KM	>5KM	<=5KM	>5KM	>5KM	>5KM	>5KM	<=5KM
TAKIA HARIPURKHAL (293)	3	3	6	2	0	0	7	0	0	0	0	0	0	0	0	>5KM	<=5KM	>5KM	<=5KM	>5KM	>5KM	>5KM	>5KM	<=5KM
SABAJPUT G.P. TOTAL :	377	328	705	407	0	0	412	0	563	108	51	45	21	116	33									

(P) - Part Mouza i.e., Mouza appears in more than one Gram Panchayat; YES - Located in the Mouza· <=5KM - Located at a distance upto 5 KM; >5KM - Located at a distance more than 5 KM

CONTAI-II BLOCK

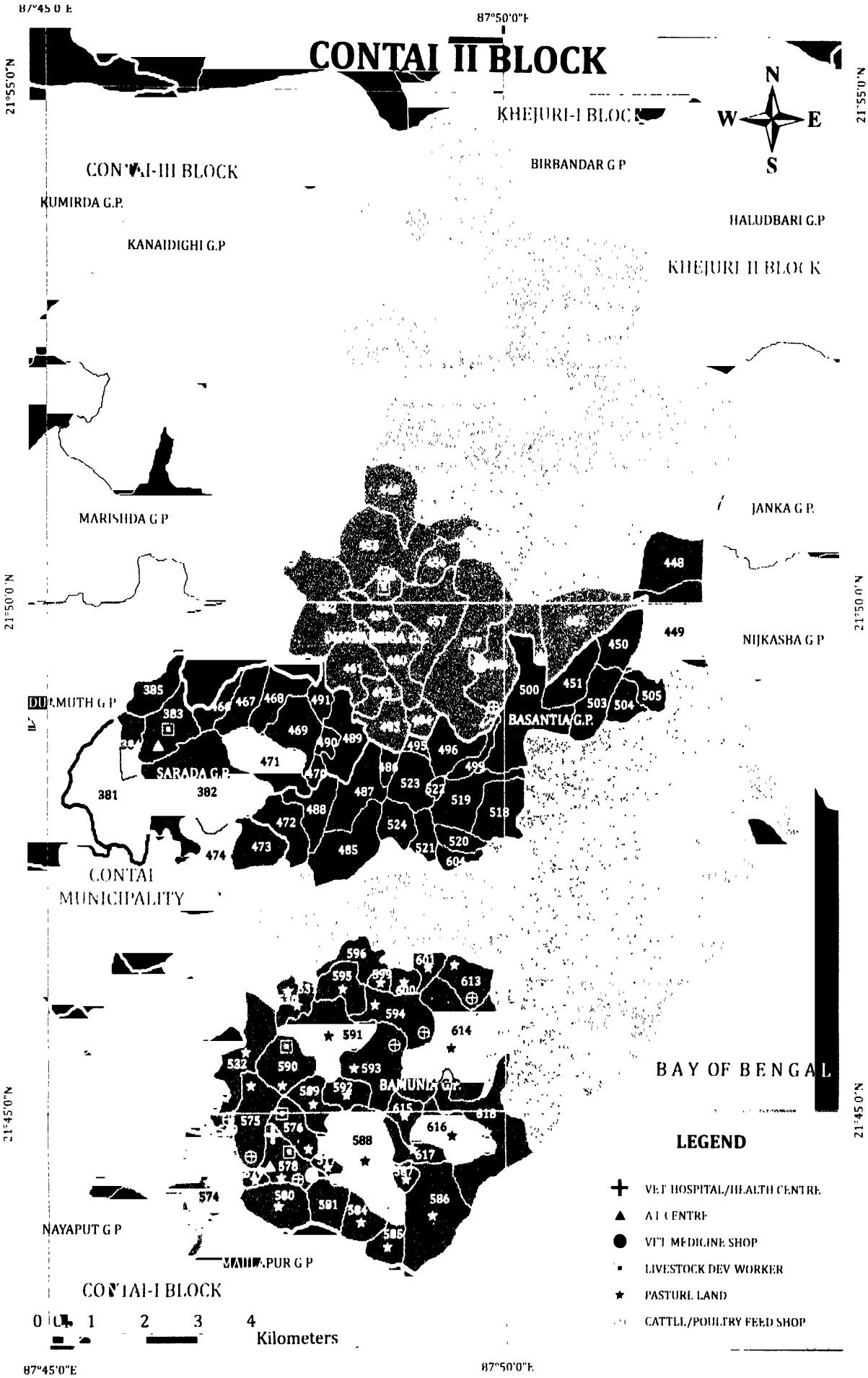

NUMBERS IN THE MAP INDICATE THE J.L.NO. OF THE MOUZAS

LIST OF MOUZAS WITH J.L.NO. IN THE REVERSE PAGE

LIST OF MOUZAS WITH J.L. NO. OF CONTAI-II BLOCK

AMTALIA G.P.

420 [illegible]
421 BAHARCHANDIPUR
422 GHOLAGHETA
423 KAYALATA
424 PHULBARI
425 HARIANSHALDHAGA
441 DURGAPUR
442 CHANDIBHUTIBAR
443 BALCHAKDABGHETA
444 [illegible]
445 [illegible]
446 DAKSHIN DHUNDHUCHAK
447 [illegible]
448 [illegible] AMTALIA
450 AMTALIA

AURAI G.P.

[illegible] JHAPANI
[illegible] [illegible]
[illegible] [illegible]
[illegible] CHANDIPUR
[illegible] [illegible]
[illegible] [illegible]
[illegible] [illegible]
[illegible] [illegible]
[illegible] [illegible]
[illegible] ARAMBERIYA
[illegible] ANGPAI

BAMUNIA G.P.

[illegible] DHOBABERIYA
[illegible] [illegible]
[illegible] [illegible]
[illegible] [illegible]
[illegible] [illegible]
[illegible] [illegible]
[illegible] [illegible]
[illegible] ALADALPUR
[illegible] HOSENAPUR
[illegible] [illegible]
[illegible] DAKSHIN MOHANANDA
[illegible] PICHINA
[illegible] PURBA CHAKBHRAMPUR
[illegible] DAKSHIN KADUA
[illegible] PURBA CHAKPUR
[illegible] BAMUNIA
[illegible] BHAIPADA
[illegible] CHHOTA BANTALIA
[illegible] BARA BANTALIA
[illegible] BARJUBAI
[illegible] CHAMPAINAGAR
[illegible] MAHISHAGOT
[illegible] PURBA GOPIGOMPUR
[illegible] KACANDA SHYAMRAYBAR
[illegible] MURABANDA
[illegible] PHULPUR
[illegible] DANGIPAPUR
[illegible] BHAWANAMURALIBAR
[illegible] BHAYA
[illegible] MASHIPUR
[illegible] UTTAR KADUA

BAMUNIA G.P.

[illegible] PASCHIM KADUA
[illegible] KADUA MOKHUDDAPUR

BASANTIA G.P.

[illegible] PURBA RASULPUR
[illegible] DAKSHINARIA
[illegible] BENICHAK
[illegible] SHYAMCHAK
[illegible] GOPINATHPUR
[illegible] KAYANTIA
[illegible] CHENGMERDABERIA
[illegible] CHHOTPHOPIBAR
[illegible] PURBA MOKHUDDAPUR
[illegible] CHAK BHAGRATPUR
[illegible] PAHAPUR
[illegible] GOPINAGAR DEHIPOTA
[illegible] PRAKASHBERIATALIA 1ST PART
[illegible] [illegible]
[illegible] KHUPMACHAK
[illegible] [illegible]
[illegible] PURBA MAHAMMADPUR
[illegible] [illegible]
[illegible] [illegible]
[illegible] [illegible]
[illegible] PURBA KHUPBANI
[illegible] PASCHIM KHUPANI
[illegible] KALIKAPUNARI
[illegible] HEGABERIYA

CHALTI G.P.

[illegible] KHAGRABANI
[illegible] [illegible]
[illegible] [illegible]
[illegible] [illegible]
[illegible] [illegible]
[illegible] [illegible]
[illegible] [illegible]
[illegible] [illegible]
[illegible] [illegible]
[illegible] [illegible]
[illegible] [illegible]
[illegible] [illegible]
[illegible] [illegible]
[illegible] [illegible]
[illegible] [illegible]
[illegible] [illegible]
[illegible] CHALTI
[illegible] [illegible]
[illegible] PURBA GOBINDAPUR
[illegible] KABIRAYAN

DARIAPUR G.P.

501 CHALTAGAPUR
502 BAKASPUR NANAGAR
506 PARYSHONAMPUR
507 [illegible]
508 HAKIPUR
509 RAMCHAK GOPALCHAK
510 RAMNAGAR NANKAR
511 PURBA RAMUNIA
512 DARIAPUR
513 PARIAPUR
514 KAZICHAK

DARIAPUR G.P.

515 CHHOTA SUBARNANAGAR
516 NANKAR GOPINATHPUR
517 PURBA BHAGABANPUR
606 BHETAPUKHURIA
607 BHABANIPUR
608 DURGAPUR PART-IV
609 PAYRAKOLA
610 BARGOLIA
611 HAIRAKOLA
612 GOPALCHAK
619 GOPALPUR 5TH PART
620 BAGHAPUR
621 DAKSHIN HARSHA CHAK
622 UTTAR HARSHACHAK
623 PURBA JAGANNATHPUR
624 BHOGPUR
625 PURIJPUR
626 KALICHAR
627 KALIDAS BAR
628 BHUPATICHAK
629 BANKIPUR
630 TIAKOLA
631 KALURAYBAR
632 KANAICHATTA
633 PURBA GOPINATHPUR

DHOBABERIA G.P.

440 MUNDAPAKA
452 UTTAR DEHIPOTA
455 CHANDIBHETI
456 DHOBALPIA
457 DHOBABERIYA
458 BANAMALIBERIYA
459 BALABHADRAPUR
460 JAGANNATHCHAK
461 KUMARBERIYA
462 CHATTERHETI
492 DHARADHARPUR
493 KAYALATA
494 KENDHA
497 SAHABAD
498 DHOLMAGI

SARADA G.P.

381 SARDA
382 DURMUT
383 KAJLA
384 HINCHI
385 PARULIA
466 GOTSHAURI
467 MAHESHPUR
468 KURKRAOUL (P)
469 PANCHGECHIGA
470 MANIKPUR
471 FULESHAWAR
473 SATIKESHWAR
474 MAISHAMUNDA
489 MAHAMMADPUR
490 TIAKBERYA
491 CHHOTA KUKRAAUL

Administrative Divisions (in number), 2005

Police Station	Panchayat Samity	Gram Panchayat	Mouza	Household	Town
1(P)	1	8	169	26,770	-

Population and Density of Population (per sq. kms.), 2001

Population	Density of Population	Area (Sq. K.M.)
1,53,065	899	170.30

Population (in number), 2001

Male	Female	Total
78,868	74,197	1,53,065

Scheduled Castes and Scheduled Tribes Population by Sex (in no.), 2001

Scheduled Castes			Scheduled Tribes		
Male	Female	Total	Male	Female	Total
7,740	7,501	15,241	34	37	71

Broad Pattern of Land Utilisation (in hect.), 2002-2003

Cultivable area	Residual area	Forest area
13,453	417	150

Percentage of Literates by Sex, 2001

Male	Female	Total
88.90	70.60	80.00

Number of Schools (General Education), 2005-2006

Primary	Middle/High	Higher Secondary
116	6/10	5

Number of Students (General Education), 2005-2006

Class	I to V	VI to VIII	IX to X	XI to XII
Total	11,952	2,177	5,960	5,437

Number of Teachers (General Education), 2005-2006

School	Primary	Junior High	High	Higher Sec.
Total	272	40	121	116

Distribution of Colleges, 2005-2006

Name	No.
Colleges / University	-
Professional & Technical Schools & Colleges	1
Special & Non-Formal Education	209
Total	210

Health Facilities, 2005

Hospital	Health centre	Clinic & Dispensary	Total	Total bed	No. of Doctor
-	3	28	31	27	5

No. of Veterinary Hospitals

State Animal Health Centre	Block Animal Health Centre	Additional Block Health Centre	Animal Development Aid Centre	Mobile Animal Health Centre	Artificial Insemination (A.I.) Centre
-	1	1	2	-	5

BAR DIAGRAM SHOWING POPULATION OF LIVESTOCK SPECIES IN CONTAI-II BLOCK

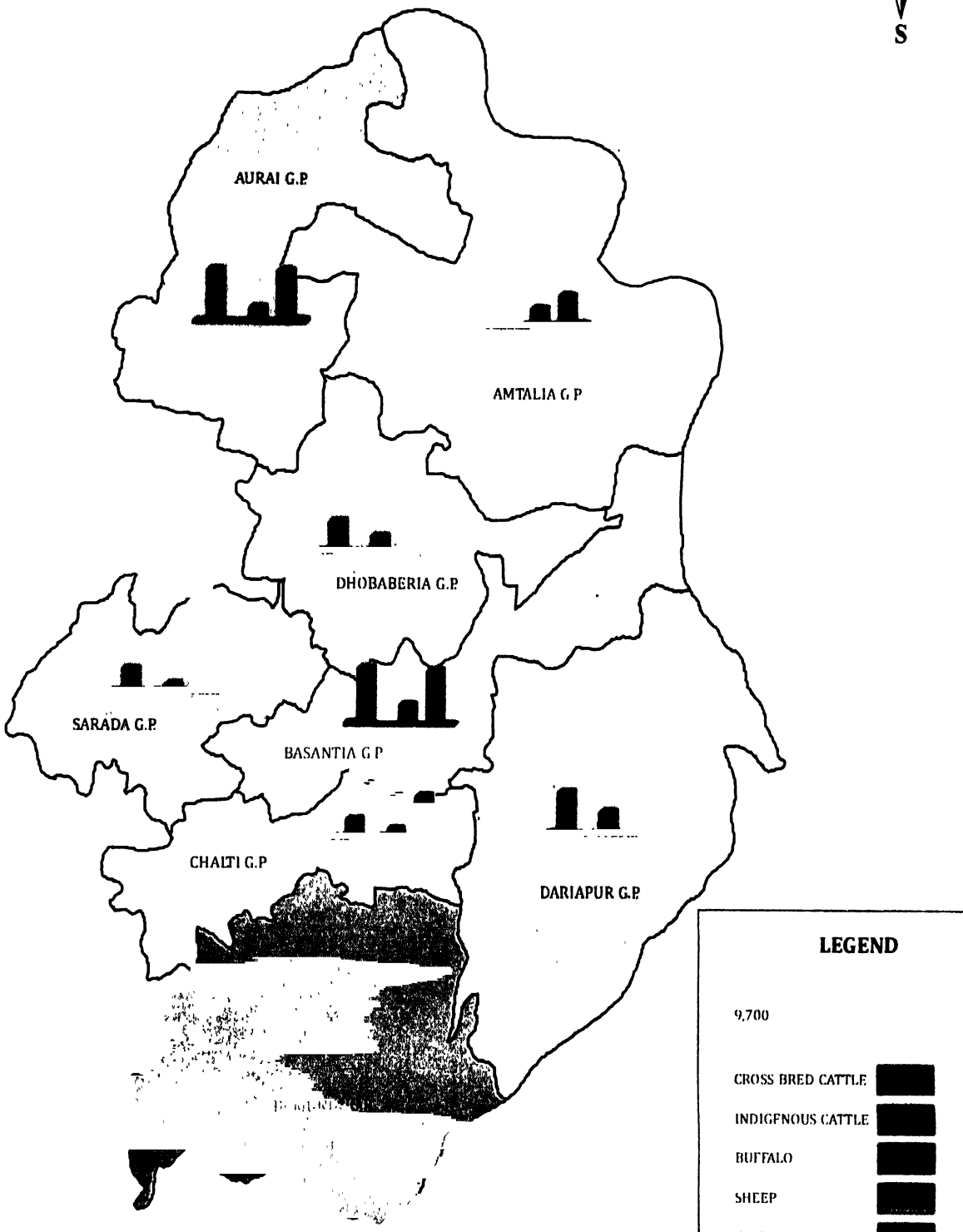

CONTAI-II BLOCK AT A GLANCE

	1,574	9	9	23	27	29
	53,974	320	317	328	174	185
	55,548	330	326	351	201	214
	0	0	0	0	8	9
	603	4	4	5	17	18
	21,809	129	128	122	158	168
	3	0	0	1	8	9
	1,973	12	12	19	18	19
	31,214	185	183	192	304	324
	41,780	248	245	435	241	257
	72,994	433	429	627	545	580
	3,680	22	22	67	119	126
	2,141	13	13	12	9	9
	5,821	35	34	79	127	135
	0	0	0	1	3	3
	78,815	468	463	707	675	719
	3,450	20	20	12	22	24
	34	0	0	1	7	7
	0	0	0	0	8	9
	3,060	18	18	23	22	23
	0	0	0	22	12	13
	3,287	20	19	27	10	10
	1,101	7	6	8	3	3
	243	1	1	6	2	2

CONTAI-II BLOCK

Reference Date : 15.10.2007

POPULATION SHARE OF BOVINES AND SMALL ANIMALS

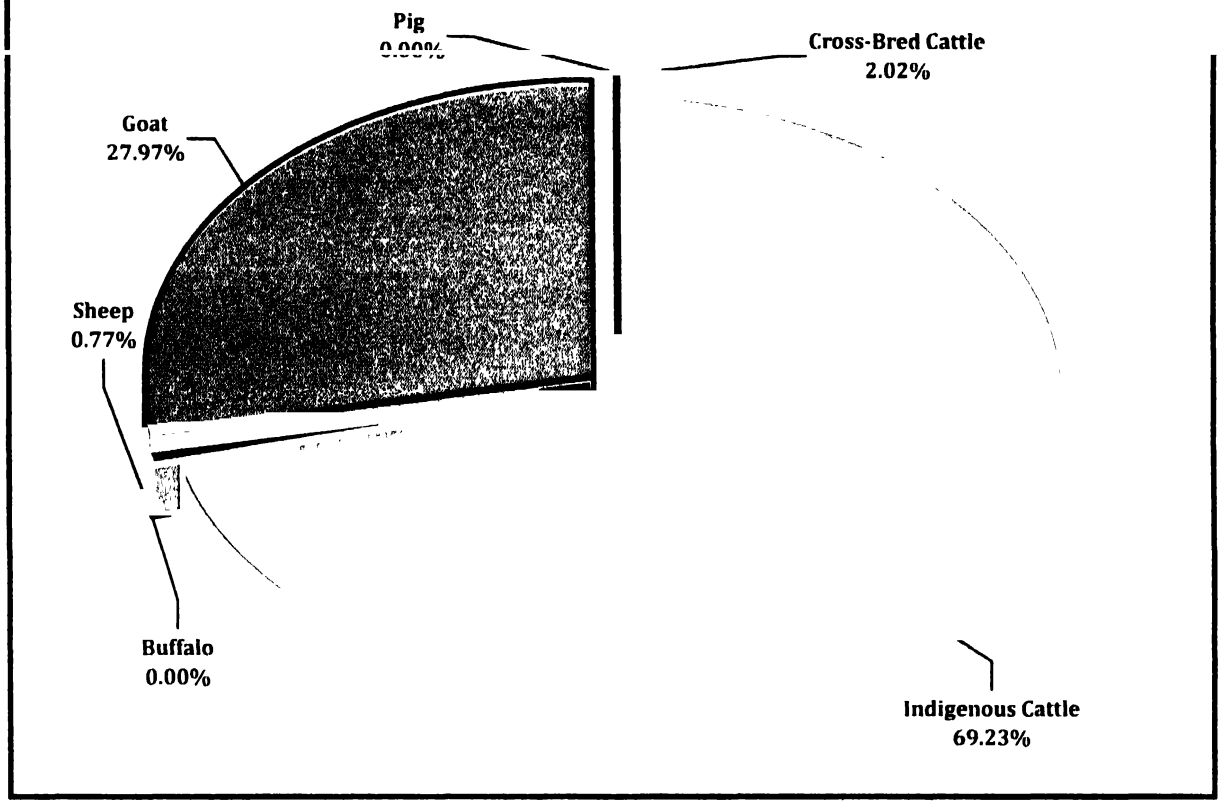

POPULATION SHARE OF FOWL AND DUCK



CONTAI-II BLOCK

Reference Date : 15.10.2007

GRAM PANCHAYATWISE BOVINE POPULATION

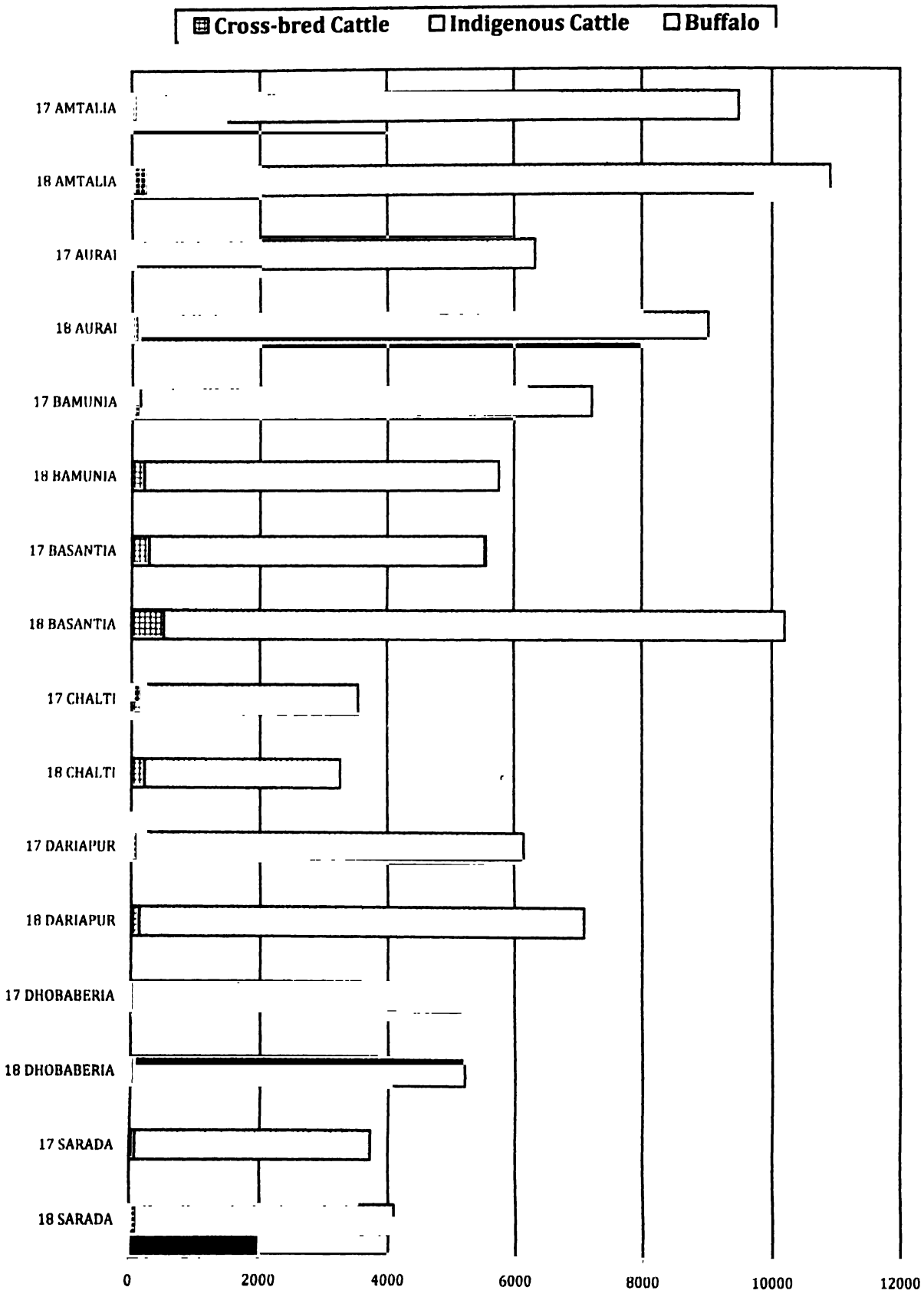

17 - PREVIOUS LIVESTOCK CENSUS, 2003; 18 - PRESENT LIVESTOCK CENSUS, 2007

GRAM PANCHAYATWISE POPULATION OF SMALL ANIMALS



17 - PREVIOUS LIVESTOCK CENSUS, 2003; 18 - PRESENT LIVESTOCK CENSUS, 2007

GRAM PANCHAYATWISE POPULATION OF POULTRY BIRDS

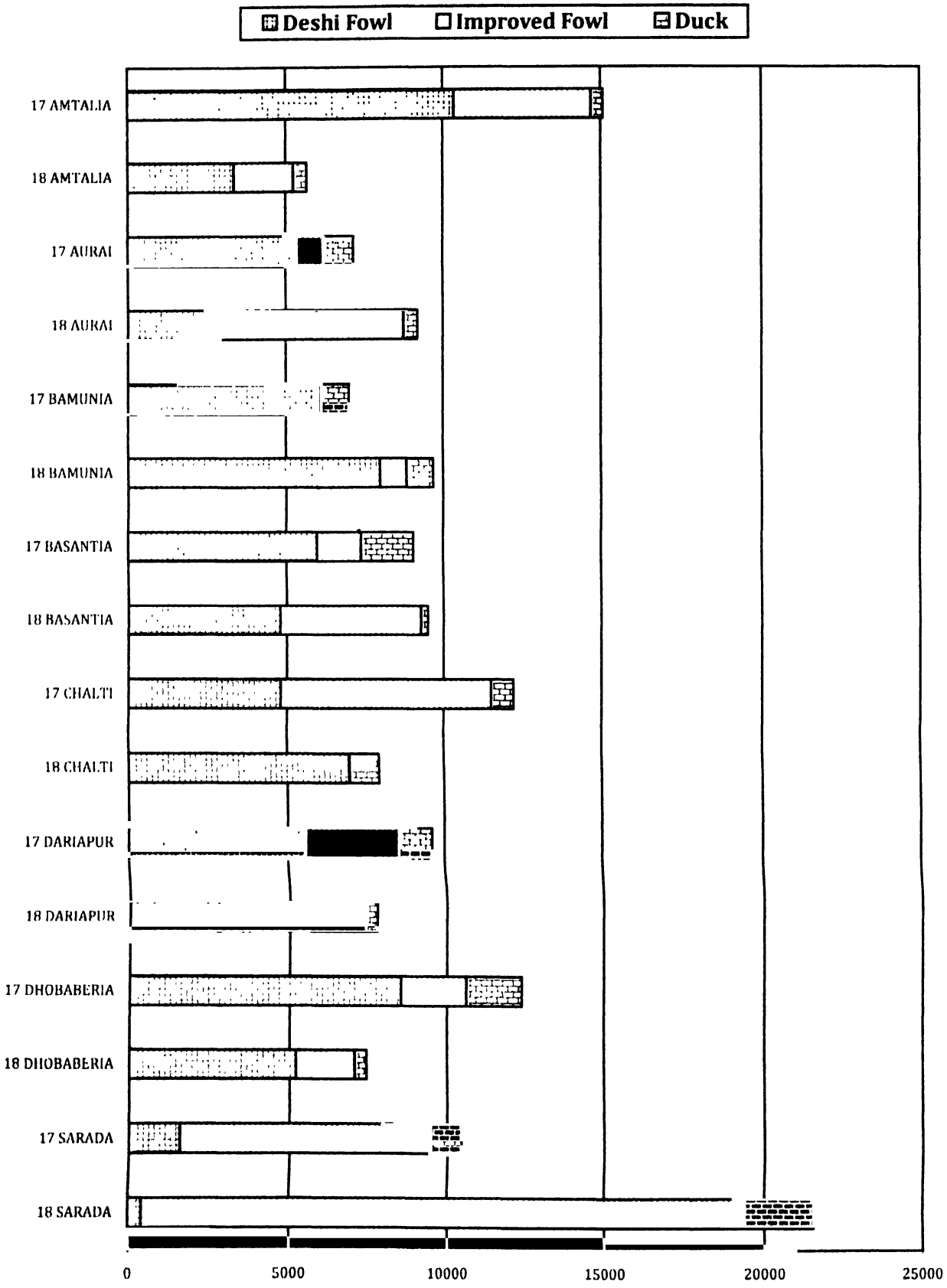

17 - PREVIOUS LIVESTOCK CENSUS, 2003; 18 - PRESENT LIVESTOCK CENSUS, 2007

18th ALL INDIA LIVESTOCK CENSUS, AGRICULTURE IMPLEMENTS AND MACHINERY, FISHERY STATISTICS, WEST BENGAL

Reference Date : 15.10.2007

PURBA MEDINIPUR DISTRICT

NAME OF THE GRAM PANCHAYAT	No. of Agricultural Households (areawise)									No. of Households based on Nature of Feeding			
	Upto 1 cottah	Above 1 cottah upto 10 cottah	Above 10 cottah upto 1 bigha	Above 1 bigha upto 3 bigha	Above 3 bigha upto 7½ bigha	Above 7½ bigha upto 15 bigha	Above 15 bigha upto 30 bigha	Above 30 bigha upto 75 bigha	Above 75 bigha	Stall feeding	Grazing	Both	Free ranging
1	2	3	4	5	6	7	8	9	10	11	12	13	14
CONTAI-II BLOCK													
AMTALIA G.P.	6	613	1083	1391	551	69	1	0	0	0	0	3714	0
AURAI G.P.	81	527	1168	1386	471	28	2	0	0	7	2	3361	0
BAMUNIA G.P.	109	606	1105	1061	597	87	2	1	0	9	26	2299	360
BASANTIA G.P.	50	486	1622	1436	279	7	0	0	0	438	365	2810	30
CHALTI G.P.	1542	1368	474	516	152	19	0	1	0	1199	0	625	0
DARIAPUR G.P.	126	1016	963	1188	421	84	17	1	0	1680	14	1747	217
DHOBABERIA G.P.	238	965	817	871	280	52	0	0	0	35	1	2820	0
SARADA G.P.	857	2054	473	456	126	20	1	0	0	194	0	1462	0
CONTAI-II BLOCK TOT :	**3,009**	**7,635**	**7,705**	**8,305**	**2,877**	**366**	**23**	**3**	**0**	**3,562**	**408**	**18,838**	**607**

18th ALL INDIA LIVESTOCK CENSUS, AGRICULTURE IMPLEMENTS AND MACHINERY, FISHERY STATISTICS, WEST BENGAL

Reference Date : 15.10.2007

PURBA MEDINIPUR DISTRICT

NAME OF THE GRAM PANCHAYAT	Major Occupationwise No. of Households								No. of Households using different Sources of Fodder			
	Agriculture	Agriculture labourer	Cattle & Buffalo rearing	Sheep, Goat & Pig rearing	Poultry & allied activities	Other activities related to livestock	Fisheries & allied activities	Others	Own produce	Bought from market/ other persons	Both own produce & bought	Other sources
1	15	16	17	18	19	20	21	22	23	24	25	26
CONTAI-II BLOCK												
AMTALIA G.P.	2048	1224	0	0	0	0	35	407	0	0	3714	0
AURAI G.P.	1660	1659	0	0	0	0	22	322	395	87	2903	5
BAMUNIA G.P.	1669	1354	17	29	12	2	205	280	1195	16	385	1153
BASANTIA G.P.	2053	1216	21	0	0	0	14	585	477	712	2397	13
CHALTI G.P.	771	1705	3	1	3	0	9	1542	624	535	663	2
DARIAPUR G.P.	1295	1839	1	0	0	0	396	285	1528	46	1806	278
DHOBABERIA G.P.	856	1608	0	0	0	0	0	759	1088	489	790	0
SARADA G.P.	475	2313	4	3	18	0	0	1174	0	318	0	5
CONTAI-II BLOCK TOT :	**10,827**	**12,918**	**46**	**33**	**33**	**2**	**681**	**5,354**	**5,307**	**2,203**	**12,658**	**1,456**

18th ALL INDIA LIVESTOCK CENSUS, AGRICULTURE IMPLEMENTS AND MACHINERY, FISHERY STATISTICS, WEST BENGAL

Reference Date : 15.10.2007

PURBA MEDINIPUR DISTRICT

NAME OF THE GRAM PANCHAYAT	No. of Households Availing institutional financial		Different uses of dung Householdwise (average daily kg.)				No. of Households/Khatals/Farms etc. using different Livestock							
							Livestock							
	Yes	No	Total dung produced (kg.)	Used for fuel (daily kg.)	Used for manure (daily kg.)	Used in other ways (kg)	Cross-bred Cattle	Indi-genous Cattle	Buffalo	Sheep	Goat	Pig	Dog	Rabbit
1	27	28	29	30	31	32	33	34	35	36	37	38	39	40
CONTAI-II BLOCK														
AMTALIA G.P.	13	3701	34320	24575	9745	0	181	3629	0	0	844	0	230	0
AURAI G.P.	41	3622	30801	26870	3931	0	443	3382	0	0	753	0	79	0
BAMUNIA G.P.	293	3275	16576	15063	1058	455	71	2532	0	29	756	0	221	0
BASANTIA G P.	55	3823	26870	21052	5377	437	375	3392	0	3	1302	0	97	4
CHALTI G.P.	0	4070	24892	13428	9355	2109	82	1529	0	21	616	0	386	9
DARIAPUR G.P.	2041	1775	56155	29000	24924	2231	46	3284	0	2	1099	1	31	0
DHOBABERIA G.P.	78	3145	8687	6765	1800	122	159	2342	0	6	855	1	47	0
SARADA G.P.	169	3818	16341	15601	740	0	52	1782	0	54	501	1	311	0
CONTAI-II BLOCK TOT :	**2,690**	**27,229**	**214,642**	**152,354**	**56,930**	**5,354**	**1,409**	**21,872**	**0**	**115**	**6,726**	**3**	**1,402**	**13**

18th ALL INDIA LIVESTOCK CENSUS, AGRICULTURE IMPLEMENTS AND MACHINERY, FISHERY STATISTICS, WEST BENGAL

Reference Date : 15.10.2007

PURBA MEDINIPUR DISTRICT

NAME OF THE GRAM PANCHAYAT	No. of Households/Khatals/Farms etc. having Poultry or Producing Milk				No. and classification of source of data														
	Poultry Birds			Milk Producing House-hold	Household	Khatal	Goshala	Dairy	Poultry Farm	Sheep, Goat, Pig etc. Farm	Livestock Market/Hat	Poultry Hatchery	Agriculture Farm	Meat Shop				Fish Shop	Others (Fish Jetty, Harbour, Processing Centre, Fish Hatchery etc.)
	Fowl	Duck	Other Poultry Birds											Sheep	Goat	Pig	Poultry		
1	41	42	43	44	45	46	47	48	49	50	51	52	53	54	55	56	57	58	59
CONTAI-II BLOCK																			
AMTALIA G.P.	1090	115	0	1327	3714	0	0	0	0	0	0	0	0	0	0	0	3	8	0
AURAI G.P.	1788	93	0	702	3638	0	0	0	0	0	0	0	0	0	0	0	5	20	0
BAMUNIA G.P.	1330	182	11	1519	3568	0	0	0	0	0	0	0	0	0	0	0	1	3	0
BASANTIA G.P.	1865	126	2	1199	3905	0	0	0	0	0	0	0	0	0	36	0	36	1	0
CHALTI G.P.	2314	372	0	322	4070	0	0	0	0	0	0	0	0	0	0	0	0	0	0
DARIAPUR G.P.	1349	111	0	797	3816	0	0	0	0	0	0	0	0	0	0	0	0	0	0
DHOBABERIA G.P.	1750	154	0	14	3223	0	0	0	0	0	0	0	0	0	0	0	0	1	0
SARADA G.P.	2355	536	0	619	3937	0	0	0	18	0	0	0	0	0	1	0	6	25	0
CONTAI-II BLOCK TOT :	**13,841**	**1,689**	**13**	**6,499**	**29,871**	**0**	**0**	**0**	**18**	**0**	**0**	**0**	**0**	**0**	**37**	**0**	**51**	**58**	**0**

Reference Date : 15.10.2007

PURBA MEDINIPUR DISTRICT

JERSEY CROSS-BRED CATTLE

NAME OF THE GRAM PANCHAYAT	MALE JERSEY CROSS-BRED CATTLE							FEMALE JERSEY CROSS-BRED CATTLE							Total Jersey Cross-bred Cattle (66+73)
	Under 1 year	1 to 2½ years	Over 2½ years (Major use)				Total Male Jersey Cross-bred Cattle (60+61+62+63+64+65)	Under 1 year	1 to 2½ years	Over 2½ years			Above 10 years	Total Female Jersey Cross-bred Cattle (67+68+69+70+71+72)	
			Used for Breeding only	Mainly used for Agri-culture	Mainly used for Bullock Cart	Others				In milk	Dry	Not calved once			
1	60	61	62	63	64	65	66	67	68	69	70	71	72	73	74
CONTAI-II BLOCK															
AMTALIA G.P.	19	5	0	0	0	0	24	15	119	35	62	0	0	231	255
AURAI G.P.	10	9	0	0	0	0	19	21	32	13	1	0	0	67	86
BAMUNIA G.P.	1	1	0	0	0	0	2	2	1	4	1	0	0	8	10
BASANTIA G.P.	158	5	0	0	0	0	163	121	59	92	9	0	0	281	444
CHALTI G.P.	21	8	0	0	0	0	29	28	18	58	34	34	0	172	201
DARIAPUR G P.	17	6	5	0	0	1	29	20	28	27	19	0	0	94	123
DHOBABERIA G P.	1	0	0	0	0	0	1	2	0	4	2	0	0	8	9
SARADA G.P.	9	1	0	0	0	0	10	33	30	34	7	0	0	104	114
CONTAI-II BLOCK TOT :	236	35	5	0	0	1	277	242	287	267	135	34	0	965	1,242

18th ALL INDIA LIVESTOCK CENSUS, AGRICULTURE IMPLEMENTS AND MACHINERY, FISHERY STATISTICS, WEST BENGAL

Reference Date : 15.10.2007

PURBA MEDINIPUR DISTRICT

HOLSTEIN FRIESIAN CROSS-BRED CATTLE

NAME OF THE GRAM PANCHAYAT	MALE HOLSTEIN FRIESIAN CROSS-BRED CATTLE							FEMALE HOLSTEIN FRIESIAN CROSS-BRED CATTLE							Total Holstein Friesian Cross-bred Cattle (81+88)
	Under 1 year	1 to 2½ years	Over 2½ years (Major use)				Total Male Holstein Friesian Cross bred Cattle (75+76+77+78+79+80)	Under 1 year	1 to 2½ years	Over 2½ years			Above 10 years	Total Female Holstein Friesian Cross-bred Cattle (82+83+84+85+86+87)	
			Used for Breeding only	Mainly used for Agri-culture	Mainly used for Bullock Cart	Others				In milk	Dry	Not calved once			
1	75	76	77	78	79	80	81	82	83	84	85	86	87	88	89
CONTAI-II BLOCK															
AMTALIA G.P.	0	0	0	0	0	0	0	0	0	0	0	0	0	0	0
AURAI G.P.	7	0	0	0	0	0	7	8	10	0	0	0	0	18	25
BAMUNIA G.P.	0	0	0	0	0	0	0	0	0	0	0	0	0	0	0
BASANTIA G.P.	5	15	0	0	0	0	20	3	22	12	0	0	0	37	57
CHALTI G.P.	0	0	0	0	0	0	0	0	0	0	0	0	0	0	0
DARIAPUR G.P.	0	0	0	0	0	0	0	0	0	0	0	0	0	0	0
DHOBABERIA G.P.	0	0	0	0	0	0	0	4	0	2	0	0	0	6	6
SARADA G.P.	1	1	0	0	0	0	2	3	6	5	0	0	0	14	16
CONTAI-II BLOCK TOT :	13	16	0	0	0	0	29	18	38	19	0	0	0	75	104

Reference Date : 15.10.2007

PURBA MEDINIPUR DISTRICT

OTHER CROSS-BRED CATTLE

NAME OF THE GRAM PANCHAYAT	MALE OTHER CROSS-BRED CATTLE							FEMALE OTHER CROSS-BRED CATTLE							Total Other Cross-bred Cattle (96+103)
	Under 1 year	1 to 2½ years	Over 2½ years (Major use)				Total Male Other Cross-bred Cattle (90+91+92+93+94+95)	Under 1 year	1 to 2½ years	Over 2½ years			Above 10 years	Total Female Other Cross-bred Cattle (97+98+99+100+101+102)	
			Used for Breeding only	Mainly used for Agri-culture	Mainly used for Bullock Cart	Others				In milk	Dry	Not calved once			
1	90	91	92	93	94	95	96	97	98	99	100	101	102	103	104
CONTAI-II BLOCK															
AMTALIA G.P.	0	0	0	0	0	0	0	0	0	0	0	0	0	0	0
AURAI G.P.	0	0	0	0	0	0	0	0	0	0	0	0	0	0	0
BAMUNIA G.P.	11	7	1	0	0	0	19	61	30	64	6	2	0	163	182
BASANTIA G.P.	0	0	0	0	0	0	0	0	0	0	0	0	0	0	0
CHALTI G.P.	0	0	0	0	0	0	0	0	0	0	0	0	0	0	0
DARIAPUR G.P.	0	0	0	0	0	0	0	0	0	0	0	0	0	0	0
DHOBABERIA G.P.	6	0	0	0	0	0	6	6	7	16	11	0	0	40	46
SARADA G.P.	0	0	0	0	0	0	0	0	0	0	0	0	0	0	0
CONTAI-II BLOCK TOT :	17	7	1	0	0	0	25	67	37	80	17	2	0	203	228

Reference Date : 15.10.2007

PURBA MEDINIPUR DISTRICT

TOTAL CROSS-BRED CATTLE

NAME OF THE GRAM PANCHAYAT	TOTAL MALE CROSS-BRED CATTLE							TOTAL FEMALE CROSS-BRED CATTLE							Total Cross-bred Cattle (111+118)
	Under 1 year (60+75+90)	1 to 2½ years (61+76+91)	Over 2½ years (Major use)				Total Male Other Cross-bred Cattle (105+106+107+108+109+110)	Under 1 year (67+82+97)	1 to 2½ years (68+83+98)	Over 2½ years			Above 10 years (72+87+102)	Total Female Cross-bred Cattle (112+113+114+115+116+117)	
			Used for Breeding only (62+77+92)	Mainly used for Agriculture (63+78+93)	Mainly used for Bullock Cart (64+79+94)	Others (65+80+95)				In milk (69+84+99)	Dry (70+85+100)	Not calved once (71+86+101)			
1	105	106	107	108	109	110	111	112	113	114	115	116	117	118	119
CONTAI-II BLOCK															
AMTALIA G.P.	19	5	0	0	0	0	24	15	119	35	62	0	0	231	255
AURAI G.P.	17	9	0	0	0	0	26	29	42	13	1	0	0	85	111
BAMUNIA G.P.	12	8	1	0	0	0	21	63	31	68	7	2	0	171	192
BASANTIA G.P.	163	20	0	0	0	0	183	124	81	104	9	0	0	318	501
CHALTI G.P.	21	8	0	0	0	0	29	28	18	58	34	34	0	172	201
DARIAPUR G.P.	17	6	5	0	0	1	29	20	28	27	19	0	0	94	123
DHOBABERIA G.P.	7	0	0	0	0	0	7	12	7	22	13	0	0	54	61
SARADA G.P.	10	2	0	0	0	0	12	36	36	39	7	0	0	118	130
CONTAI-II BLOCK TOT :	266	58	6	0	0	1	331	327	362	366	152	36	0	1,243	1,574

18th ALL INDIA LIVESTOCK CENSUS, AGRICULTURE IMPLEMENTS AND MACHINERY, FISHERY STATISTICS, WEST BENGAL

Reference Date : 15.10.2007

PURBA MEDINIPUR DISTRICT

INDIGENOUS BREED CATTLE (SAHIWAL, HARIANA, SIRI, GIR, RED SINDHI ETC.)

NAME OF THE GRAM PANCHAYAT	MALE INDIGENOUS BREED CATTLE							FEMALE INDIGENOUS BREED CATTLE							Total Indi-genous Breed Cattle (126+133)	Breedwise Breakup of Total Indigenous Breed Cattle				
	Under 1 year	1 to 3 years	Over 3 years (Major work basis)				Total Male Indigenous Breed Cattle (120+121+122+123+124+125)	Under 1 year	1 to 3 years	Over 3 years			Above 10 years	Total Female Indigenous Breed Cattle (127+128+129+130+131+132)		Total No. of Sahiwal	Total No. of Hariana	Total No. of Siri	Total No. of Gir	Total Red Sindhi & Others
			Used for Breeding only	Mainly used for Agri-culture	Mainly used for Bullock Cart	Others				In milk	Dry	Not calved once								
1	120	121	122	123	124	125	126	127	128	129	130	131	132	133	134	135	136	137	138	139
CONTAI-II BLOCK																				
AMTALIA G.P.	67	24	0	0	0	0	91	51	129	45	71	0	0	296	387	0	7	0	150	230
AURAI G.P.	102	18	0	0	0	0	120	179	93	12	0	0	0	284	404	107	3	0	288	6
BAMUNIA G.P.	2	1	0	0	0	0	3	45	19	5	0	0	0	69	72	30	0	0	6	36
BASANTIA G.P.	216	67	1	3	0	0	287	160	188	122	5	3	0	478	765	186	1	0	329	249
CHALTI G.P.	0	0	0	0	0	0	0	0	0	0	0	1	0	1	1	0	0	0	0	1
DARIAPUR G.P.	1	2	0	0	0	0	3	2	1	4	2	4	0	13	16	9	0	0	0	7
DHOBABERIA G.P.	49	8	0	0	0	7	64	96	60	4	0	2	0	162	226	9	0	0	136	81
SARADA G.P.	2	2	0	0	0	0	4	6	8	0	0	0	0	14	18	4	0	0	14	0
CONTAI-II BLOCK TOT :	439	122	1	3	0	7	572	539	498	192	78	10	0	1,317	1,889	345	11	0	923	610

Reference Date : 15.10.2007

PURBA MEDINIPUR DISTRICT

BENGAL / NON-DESCRIPT INDIGENOUS CATTLE

NAME OF THE GRAM PANCHAYAT	MALE BENGAL / NON-DESCRIPT INDIGENOUS CATTLE							FEMALE BENGAL / NON-DESCRIPT INDIGENOUS CATTLE							Total Bengal/Non-descript Indigenous Cattle (146+153)
	Under 1 year	1 to 3 years	Over 3 years (Major work basis)				Total Male Bengal/Non-descript Indigenous Cattle (140+141+142+143+144+145)	Under 1 year	1 to 3 years	Over 3 years			Above 10 years	Total Female Bengal/Non-descript Indigenous Cattle (147+148+149+150+151+152)	
			Used for Breeding only	Mainly used for Agri-culture	Mainly used for Bullock Cart	Others				In milk	Dry	Not calved once			
1	140	141	142	143	144	145	146	147	148	149	150	151	152	153	154
CONTAI-II BLOCK															
AMTALIA G.P.	1056	1577	10	1256	0	11	3910	906	1506	1329	2455	56	104	6356	10266
AURAI G.P.	163	791	7	1472	0	0	2433	242	1814	691	2243	772	314	6076	8509
BAMUNIA G.P.	561	321	31	301	0	0	1214	944	1167	1502	554	113	4	4284	5498
BASANTIA G.P.	400	1419	103	499	7	143	2571	481	2697	1251	806	888	245	6368	8939
CHALTI G.P.	126	359	2	31	0	1	519	167	470	312	902	682	1	2534	3053
DARIAPUR G.P.	603	483	9	217	0	76	1388	1275	1609	823	1678	71	112	5568	6956
DHOBABERIA G.P.	597	114	6	327	0	0	1044	586	1024	943	1219	106	0	3878	4922
SARADA G.P.	364	397	12	51	0	0	824	664	1312	636	503	3	0	3118	3942
CONTAI-II BLOCK TOT :	3,870	5,461	180	4,154	7	231	13,903	5,265	11,599	7,487	10,360	2,691	780	38,182	52,085

18th ALL INDIA LIVESTOCK CENSUS, AGRICULTURE IMPLEMENTS AND MACHINERY, FISHERY STATISTICS, WEST BENGAL

Reference Date : 15.10.2007

PURBA MEDINIPUR DISTRICT

TOTAL INDIGENOUS CATTLE

NAME OF THE GRAM PANCHAYAT	TOTAL MALE INDIGENOUS CATTLE							TOTAL FEMALE INDIGENOUS CATTLE							Total Indigenous Cattle (161+168)
	Under 1 year (120+140)	1 to 3 years (121+141)	Over 3 years (Major work basis)				Total Male Indigenous Cattle (155+156+157+158+159+160)	Under 1 year (127+147)	1 to 3 years (128+148)	Over 3 years			Above 10 years (132+152)	Total Female Indigenous Cattle (162+163+164+165+166+167)	
			Used for Breeding only (122+142)	Mainly used for Agri-culture (123+143)	Mainly used for Bullock Cart (124+144)	Others (125+145)				In milk (129+149)	Dry (130+150)	Not calved once (131+151)			
1	155	156	157	158	159	160	161	162	163	164	165	166	167	168	169
CONTAI-II BLOCK															
AMTALIA G.P.	1123	1601	10	1256	0	11	4001	957	1635	1374	2526	56	104	6652	10653
AURAI G.P.	265	809	7	1472	0	0	2553	421	1907	703	2243	772	314	6360	8913
BAMUNIA G.P.	563	322	31	301	0	0	1217	989	1186	1507	554	113	4	4353	5570
BASANTIA G.P.	616	1486	104	502	7	143	2858	641	2885	1373	811	891	245	6846	9704
CHALTI G.P.	126	359	2	31	0	1	515	167	470	312	902	683	1	2535	3054
DARIAPUR G.P.	604	485	9	217	0	76	1391	1277	1610	827	1680	75	112	5581	6972
DHOBABERIA G.P.	646	122	6	327	0	7	1108	682	1084	947	1219	108	0	4040	5148
SARADA G.P.	366	399	12	51	0	0	828	670	1320	636	503	3	0	3132	3960
CONTAI-II BLOCK TOT :	4,309	5,583	181	4,157	7	238	14,475	5,804	12,097	7,679	10,438	2,701	780	39,499	53,974

18th ALL INDIA LIVESTOCK CENSUS, AGRICULTURE IMPLEMENTS AND MACHINERY, FISHERY STATISTICS, WEST BENGAL

Reference Date : 15.10.2007

PURBA MEDINIPUR DISTRICT

INDIGENOUS BREED BUFFALO (MURRAH ETC.)

NAME OF THE GRAM PANCHAYAT	MALE INDIGENOUS BREED BUFFALO (MURRAH ETC.)							MALE INDIGENOUS BREED BUFFALO (MURRAH ETC.)							Total Indigenous Breed Buffalo (176+183)
	Under 1 year	1 to 3 years	Over 3 years (Major work basis)				Total Male Indigenous Breed Buffalo (170+171+172+173+174+175)	Under 1 year	1 to 3 years	Over 3 years			Above 10 years	Total Female Indigenous Breed Buffalo (177+178+179+180+181+182)	
			Used for Breeding only	Mainly used for Agri-culture	Mainly used for Bullock Cart	Others				In milk	Dry	Not calved once			
1	170	171	172	173	174	175	176	177	178	179	180	181	182	183	184
CONTAI-II BLOCK															
AMTALIA G.P.	0	0	0	0	0	0	0	0	0	0	0	0	0	0	0
AURAI G.P.	0	0	0	0	0	0	0	0	0	0	0	0	0	0	0
BAMUNIA G.P.	0	0	0	0	0	0	0	0	0	0	0	0	0	0	0
BASANTIA G.P.	0	0	0	0	0	0	0	0	0	0	0	0	0	0	0
CHALTI G.P.	0	0	0	0	0	0	0	0	0	0	0	0	0	0	0
DARIAPUR G.P.	0	0	0	0	0	0	0	0	0	0	0	0	0	0	0
DHOBABERIA G.P.	0	0	0	0	0	0	0	0	0	0	0	0	0	0	0
SARADA G.P.	0	0	0	0	0	0	0	0	0	0	0	0	0	0	0
CONTAI-II BLOCK TOT :	0	0	0	0	0	0	0	0	0	0	0	0	0	0	0

18th ALL INDIA LIVESTOCK CENSUS, AGRICULTURE IMPLEMENTS AND MACHINERY, FISHERY STATISTICS, WEST BENGAL

Reference Date : 15.10.2007

PURBA MEDINIPUR DISTRICT

NON-DESCRIPT BUFFALO

NAME OF THE GRAM PANCHAYAT	MALE NON-DESCRIPT BUFFALO							FEMALE NON-DESCRIPT BUFFALO							Total Non-descript Buffalo (191+198)
	Under 1 year	1 to 3 years	Over 3 years (Major work basis)				Total Male Non-descript Buffalo (185+186+187+188+189+190)	Under 1 year	1 to 3 years	Over 3 years			Above 10 years	Total Female Non-descript Buffalo (192+193+194+195+196+197)	
			Used for Breeding only	Mainly used for Agri-culture	Mainly used for Bullock Cart	Others				In milk	Dry	Not calved once			
1	185	186	187	188	189	190	191	192	193	194	195	196	197	198	199
CONTAI-II BLOCK															
AMTALIA G.P.	0	0	0	0	0	0	0	0	0	0	0	0	0	0	0
AURAI G.P.	0	0	0	0	0	0	0	0	0	0	0	0	0	0	0
BAMUNIA G.P.	0	0	0	0	0	0	0	0	0	0	0	0	0	0	0
BASANTIA G.P	0	0	0	0	0	0	0	0	0	0	0	0	0	0	0
CHALTI G.P	0	0	0	0	0	0	0	0	0	0	0	0	0	0	0
DARIAPUR G.P.	0	0	0	0	0	0	0	0	0	0	0	0	0	0	0
DHOBABERIA G.P.	0	0	0	0	0	0	0	0	0	0	0	0	0	0	0
SARADA G.P.	0	0	0	0	0	0	0	0	0	0	0	0	0	0	0
CONTAI-II BLOCK TOT :	0	0	0	0	0	0	0	0	0	0	0	0	0	0	0

18th ALL INDIA LIVESTOCK CENSUS, AGRICULTURE IMPLEMENTS AND MACHINERY, FISHERY STATISTICS, WEST BENGAL

Reference Date : 15.10.2007

PURBA MEDINIPUR DISTRICT

TOTAL BUFFALO

NAME OF THE GRAM PANCHAYAT	TOTAL MALE BUFFALO							TOTAL FEMALE BUFFALO							Total Buffalo (206+ 213)	Total Yak	Total Mithun
	Under 1 year (170+ 185)	1 to 3 years (171+ 186)	Over 3 years (Major work basis)				Total Male Buffalo (176+ 191)	Under 1 year (177+ 192)	1 to 3 years (178+ 193)	Over 3 years			Above 10 years (182+ 197)	Total Female Buffalo (183+ 198)			
			Used for Breeding only (172+ 187)	Mainly used for Agri-culture (173+ 188)	Mainly used for Bullock Cart (174+ 189)	Others (175+ 190)				In milk (179+ 194)	Dry (180+ 195)	Not calved once (181+ 196)					
1	200	201	202	203	204	205	206	207	208	209	210	211	212	213	214	215	216
CONTAI-II BLOCK																	
AMTALIA G.P.	0	0	0	0	0	0	0	0	0	0	0	0	0	0	0	0	0
AURAI G.P.	0	0	0	0	0	0	0	0	0	0	0	0	0	0	0	0	0
BAMUNIA G.P.	0	0	0	0	0	0	0	0	0	0	0	0	0	0	0	0	0
BASANTIA G.P.	0	0	0	0	0	0	0	0	0	0	0	0	0	0	0	0	0
CHALTI G.P.	0	0	0	0	0	0	0	0	0	0	0	0	0	0	0	0	0
DARIAPUR G P.	0	0	0	0	0	0	0	0	0	0	0	0	0	0	0	0	0
DHOBABERIA G.P.	0	0	0	0	0	0	0	0	0	0	0	0	0	0	0	0	0
SARADA G.P.	0	0	0	0	0	0	0	0	0	0	0	0	0	0	0	0	0
CONTAI-II BLOCK TOT :	0	0	0	0	0	0	0	0	0	0	0	0	0	0	0	0	0

18th ALL INDIA LIVESTOCK CENSUS, AGRICULTURE IMPLEMENTS AND MACHINERY, FISHERY STATISTICS, WEST BENGAL

Reference Date : 15.10.2007

PURBA MEDINIPUR DISTRICT

SHEEP

NAME OF THE GRAM PANCHAYAT	Utilisation of Milk (Daily Kg.) by the Milk Producer					CROSS-BRED SHEEP							GAROLE BREED INDIGENOUS SHEEP						
	Consumed as fluid milk by the producer household (Daily Kg.)	Sold as fluid milk (Daily Kg.)			Converted into milk products (Daily Kg.)	MALE			FEMALE			Total Cross-bred Sheep (224+227)	MALE			FEMALE			Total Garole Breed Indi-genous Sheep (231+234)
		Direct to Con-sumer	Through Cooper-ative	To Middle man		Upto 6 months	6 months & above	Total Male (222+223)	Upto 6 months	6 months & above	Total Female (225+226)		Upto 6 months	6 months & above	Total Male (229+230)	Upto 6 months	6 months & above	Total Female (232+233)	
1	217	218	219	220	221	222	223	224	225	226	227	228	229	230	231	232	233	234	235
CONTA' 'I BLOCK																			
AMTALIA G.P.	823	967	0	0	0	0	0	0	0	0	0	0	0	0	0	0	0	0	0
AURAI G.P	587	208	0	0	0	0	0	0	0	0	0	0	0	0	0	0	0	0	0
BAMUNIA G.P.	1366	1728	0	41	0	0	0	0	0	0	0	0	11	5	16	13	25	38	54
BASANTIA G.P.	1156	2244	0	0	0	0	0	0	0	0	0	0	0	0	0	0	0	0	0
CHALTI G.P.	197	369	0	0	0	0	0	0	0	0	0	0	17	12	29	23	68	91	120
DARIAPUR G.P.	822	7	0	816	77	0	0	0	0	0	0	0	0	0	0	0	0	0	0
DHOBABERIA G.P	691	802	0	879	233	0	0	0	0	0	0	0	0	0	0	0	0	0	0
SARADA G.P.	485	195	0	195	0	0	0	0	0	0	0	0	21	31	52	35	67	102	154
CONTAI-II BLOCK TOT :	6,127	6,520	0	1,931	310	0	0	0	0	0	0	0	49	48	97	71	160	231	328

18th ALL INDIA LIVESTOCK CENSUS, AGRICULTURE IMPLEMENTS AND MACHINERY, FISHERY STATISTICS, WEST BENGAL

Reference Date : 15.10.2007

PURBA MEDINIPUR DISTRICT

SHEEP

NAME OF THE GRAM PANCHAYAT	BANAPALA BREED INDIGENOUS SHEEP							OTHER BREED INDIGENOUS SHEEP (CHOTTANAGPURI, SHAHABADI ETC.)							Total Sheep (228+235+242+249)
	MALE			FEMALE			Total Banapala Breed Indigenous Sheep (238+241)	MALE			FEMALE			Total Other Breed Indigenous Sheep (245+248)	
	Upto 6 months	6 months & above	Total Male (236+237)	Upto 6 months	6 months & above	Total Female (239+240)		Upto 6 months	6 months & above	Total Male (243+244)	Upto 6 months	6 months & above	Total Female (246+247)		
1	236	237	238	239	240	241	242	243	244	245	246	247	248	249	250
CONTAI-II BLOCK															
AMTALIA G.P.	0	0	0	0	0	0	0	0	0	0	0	0	0	0	0
AURAI G.P.	0	0	0	0	0	0	0	0	0	0	0	0	0	0	0
BAMUNIA G P.	0	0	0	0	0	0	0	73	59	132	71	63	134	266	320
BASANTIA G.P.	0	0	0	0	0	0	0	0	0	0	0	0	0	0	0
CHALTI G.P.	0	0	0	0	0	0	0	0	0	0	0	0	0	0	120
DARIAPUR G.P.	2	1	3	2	4	6	9	0	0	0	0	0	0	0	9
DHOBABERIA G.P.	0	0	0	0	0	0	0	0	0	0	0	0	0	0	0
SARADA G.P.	0	0	0	0	0	0	0	0	0	0	0	0	0	0	154
CONTAI-II BLOCK TOT :	2	1	3	2	4	6	9	73	59	132	71	63	134	266	603

18th ALL INDIA LIVESTOCK CENSUS, AGRICULTURE IMPLEMENTS AND MACHINERY, FISHERY STATISTICS, WEST BENGAL

Reference Date : 15.10.2007

PURBA MEDINIPUR DISTRICT

GOAT

NAME OF THE GRAM PANCHAYAT	BENGAL BREED INDIGENOUS GOAT (BLACK, WHITE, BROWN ETC.)							JAMUNAPARI BREED INDIGENOUS GOAT						
	MALE			FEMALE			Total Bengal Breed Indigenous Goat (253+256)	MALE			FEMALE			Total Jamunapari Breed Indigenous Goat (260+263)
	Under 1 year	1 year & above	Total Male (251+252)	Under 1 year	1 year & above	Total Female (254+255)		Under 1 year	1 year & above	Total Male (258+259)	Under 1 year	1 year & above	Total Female (261+262)	
1	251	252	253	254	255	256	257	258	259	260	261	262	263	264
CONTAI-II BLOCK														
AMTALIA G.P.	724	406	1130	672	1131	1803	2933	0	0	0	0	0	0	0
AURAI G.P.	381	385	766	514	1144	1658	2424	2	3	5	4	6	10	15
BAMUNIA G.P.	1022	958	1980	883	1105	1988	3968	4	2	6	7	7	14	20
BASANTIA G.P.	501	907	1408	527	1538	2065	3473	0	0	0	0	0	0	0
CHALTI G.P.	233	77	310	294	885	1179	1489	0	0	0	0	0	0	0
DARIAPUR G.P.	659	364	1023	817	1757	2574	3597	2	3	5	2	3	5	10
DHOBABERIA G.P.	571	32	603	1073	856	1929	2532	0	0	0	0	0	0	0
SARADA G.P.	220	221	441	331	542	873	1314	0	0	0	0	0	0	0
CONTAI-II BLOCK TOT :	4,311	3,350	7,661	5,111	8,958	14,069	21,730	8	8	16	13	16	29	45

18th ALL INDIA LIVESTOCK CENSUS, AGRICULTURE IMPLEMENTS AND MACHINERY, FISHERY STATISTICS, WEST BENGAL

Reference Date : 15.10.2007

PURBA MEDINIPUR DISTRICT

GOAT AND HORSE

NAME OF THE GRAM PANCHAYAT	OTHER BREED INDIGENOUS GOAT (SIROHI, BARBARI, JHAKRANA ETC.)							Total Goat (257+264 +271)	MALE				FEMALE			Total Horse (276+279)
	MALE			FEMALE			Total Other Breed Indigenous Goat (267+270)		Under 3 years	3 years & above		Total Male (273+274 +275)	Under 3 years	3 years & above	Total Female (277+278)	
	Under 1 year	1 year & above	Total Male (265+266)	Under 1 year	1 year & above	Total Female (268+269)				Used for Cart	Used for Sports					
1	265	266	267	268	269	270	271	272	273	274	275	276	277	278	279	280
CONTAI-II BLOCK																
AMTALIA G.P.	0	0	0	0	0	0	0	2933	0	0	0	0	0	0	0	0
AURAI G.P.	0	0	0	0	0	0	0	2439	0	0	0	0	0	0	0	0
BAMUNIA G.P.	0	0	0	0	0	0	0	3988	0	0	0	0	0	0	0	0
BASANTIA G.P.	0	19	19	0	15	15	34	3507	0	0	0	0	0	0	0	0
CHALTI G.P.	0	0	0	0	0	0	0	1489	0	0	0	0	0	0	0	0
DARIAPUR G.P.	0	0	0	0	0	0	0	3607	0	0	0	0	0	0	0	0
DHOBABERIA G.P.	0	0	0	0	0	0	0	2532	0	0	0	0	0	0	0	0
SARADA G.P.	0	0	0	0	0	0	0	1314	0	0	0	0	0	0	0	0
CONTAI-II BLOCK TOT :	0	19	19	0	15	15	34	21,809	0	0	0	0	0	0	0	0

18th ALL INDIA LIVESTOCK CENSUS, AGRICULTURE IMPLEMENTS AND MACHINERY, FISHERY STATISTICS, WEST BENGAL

Reference Date : 15.10.2007

PURBA MEDINIPUR DISTRICT

PONNY, MULE, DONKEY AND CAMEL

NAME OF THE GRAM PANCHAYAT	MALE				FEMALE			Total Ponny (284+ 287)	MULE			DONKEY			CAMEL		
	Under 3 years	3 years & above		Total Male (281+ 282 +283)	Under 3 years	3 years & above	Total Female (285+ 286)		Under 3 years	3 years & above	Total Mule (289+ 290)	Under 3 years	3 years & above	Total Donkey (292+ 293)	Under 3 years	3 years & above	Total Camel (295+ 296)
		Used for Cart	Used for Sports														
1	281	282	283	284	285	286	287	288	289	290	291	292	293	294	295	296	297
CONTAI-II BLOCK																	
AMTALIA G.P.	0	0	0	0	0	0	0	0	0	0	0	0	0	0	0	0	0
AURAI G.P.	0	0	0	0	0	0	0	0	0	0	0	0	0	0	0	0	0
BAMUNIA G.P.	0	0	0	0	0	0	0	0	0	0	0	0	0	0	0	0	0
BASANTIA G.P.	0	0	0	0	0	0	0	0	0	0	0	0	0	0	0	0	0
CHALTI G.P.	0	0	0	0	0	0	0	0	0	0	0	0	0	0	0	0	0
DARIAPUR G.P.	0	0	0	0	0	0	0	0	0	0	0	0	0	0	0	0	0
DHOBABERIA G.P.	0	0	0	0	0	0	0	0	0	0	0	0	0	0	0	0	0
SARADA G.P.	0	0	0	0	0	0	0	0	0	0	0	0	0	0	0	0	0
CONTAI-II BLOCK TOT :	0	0	0	0	0	0	0	0	0	0	0	0	0	0	0	0	0

18th ALL INDIA LIVESTOCK CENSUS, AGRICULTURE IMPLEMENTS AND MACHINERY, FISHERY STATISTICS, WEST BENGAL

Reference Date : 15.10.2007

PURBA MEDINIPUR DISTRICT — **PIG**

NAME OF THE GRAM PANCHAYAT	CROSS-BRED PIG							GHOONGRU BREED INDIGENOUS PIG						
	MALE			FEMALE			Total Cross-bred Pig (300+303)	MALE			FEMALE			Total Ghoongru Breed Indigenous Pig (307+310)
	Below 6 months	6 months & above	Total Male (298+299)	Below 6 months	6 months & above	Total Female (301+302)		Below 6 months	6 months & above	Total Male (305+306)	Below 6 months	6 months & above	Total Female (308+309)	
1	298	299	300	301	302	303	304	305	306	307	308	309	310	311
CONTAI-II BLOCK														
AMTALIA G.P.	0	0	0	0	0	0	0	0	0	0	0	0	0	0
AURAI G.P.	0	0	0	0	0	0	0	0	0	0	0	0	0	0
BAMUNIA G.P.	0	0	0	0	0	0	0	0	0	0	0	0	0	0
BASANTIA G.P.	0	0	0	0	0	0	0	0	0	0	0	0	0	0
CHALTI G.P.	0	0	0	0	0	0	0	0	0	0	0	0	0	0
DARIAPUR G.P.	0	2	2	0	0	0	2	0	0	0	0	0	0	0
DHOBABERIA G.P.	0	0	0	0	0	0	0	0	0	0	0	0	0	0
SARADA G.P.	0	0	0	0	0	0	0	0	0	0	0	0	0	0
CONTAI-II BLOCK TOT :	**0**	**2**	**2**	**0**	**0**	**0**	**2**	**0**	**0**	**0**	**0**	**0**	**0**	**0**

18th ALL INDIA LIVESTOCK CENSUS, AGRICULTURE IMPLEMENTS AND MACHINERY, FISHERY STATISTICS, WEST BENGAL

Reference Date : 15.10.2007

PURBA MEDINIPUR DISTRICT

PIG, DOG AND RABBIT

NAME OF THE GRAM PANCHAYAT	OTHER INDIGENOUS PIG							Total Pig (304+ 311+ 318)	PET DOG			OTHER (STREET) DOG			Total Dog (322+ 325)	RABBIT		
	MALE			FEMALE			Total Other Indi-genous Pig (314+ 317)		Male	Female	Total Pet Dog (320+ 321)	Male	Female	Total Other Dog (323+ 324)		Male	Female	Total Rabbit (327+ 328)
	Below 6 months	6 months & above	Total Male (312+ 313)	Below 6 months	6 months & above	Total Female (315+ 316)												
1	312	313	314	315	316	317	318	319	320	321	322	323	324	325	326	327	328	329
CONTAI-II BLOCK																		
AMTALIA G.P.	0	0	0	0	0	0	0	0	145	81	226	5	6	11	237	0	0	0
AURAI G P.	0	0	0	0	0	0	0	0	2	0	2	82	38	120	122	0	0	0
BAMUNIA G.P.	0	0	0	0	0	0	0	0	155	24	179	80	85	165	344	0	0	0
BASANTIA G.P.	0	0	0	0	0	0	0	0	4	0	4	81	60	141	145	0	2	2
CHALTI G.P.	0	0	0	0	0	0	0	0	346	53	399	55	31	86	485	10	4	14
DARIAPUR G.P.	0	0	0	0	0	0	0	2	31	0	31	0	0	0	31	0	0	0
DHOBABERIA G P.	0	0	0	0	0	0	0	0	57	20	77	6	7	13	90	0	0	0
SARADA G.P.	0	0	0	0	1	1	1	1	31	16	47	211	261	472	519	0	0	0
CONTAI-II BLOCK TOT :	**0**	**0**	**0**	**0**	**1**	**1**	**1**	**3**	**771**	**194**	**965**	**520**	**488**	**1,008**	**1,973**	**10**	**6**	**16**

18th ALL INDIA LIVESTOCK CENSUS, AGRICULTURE IMPLEMENTS AND MACHINERY, FISHERY STATISTICS, WEST BENGAL

Reference Date : 15.10.2007

PURBA MEDINIPUR DISTRICT

FOWL (COCK, HEN, CHICKEN)

NAME OF THE GRAM PANCHAYAT	FOWL (COCK, HEN, CHICKEN) (MALE+FEMALE)															
	COCK (5 months & above)					HEN (5 months & above)					DESHI CHICKEN (Below 5 months)					
	Deshi Aseel	Deshi Others	Improved White	Improved Coloured	Total Cock (330+331+332+333)	Deshi Aseel	Deshi Others	Improved White	Improved Coloured	Total Hen (335+336+337+338)	Aseel for Egg	Other for Egg	Total (340+341)	Aseel for Meat	Other for Meat	Total Deshi Chicken (343+344)
1	330	331	332	333	334	335	336	337	338	339	340	341	342	343	344	345
CONTAI-II BLOCK																
AMTALIA G.P.	0	168	1	318	487	0	11	5	902	918	0	2784	2784	0	399	399
AURAI G.P.	28	122	25	847	1022	221	1282	202	4698	6403	127	433	560	40	230	270
BAMUNIA G.P.	43	312	35	7	397	16	1807	130	77	2030	249	1776	2025	70	3722	3792
BASANTIA G.P.	18	1360	239	1051	2668	38	2127	348	2568	5081	18	686	704	4	548	552
CHALTI G.P.	7	561	0	0	568	1	4138	0	0	4139	0	2259	2259	0	0	0
DARIAPUR G.P.	0	0	460	1446	1906	0	0	1011	4032	5043	0	0	0	0	0	0
DHOBABERIA G.P.	364	5	12	65	446	3334	14	53	413	3814	1482	0	1482	0	0	0
SARADA G.P.	0	13	45	310	368	0	397	813	3075	4285	0	0	0	0	0	0
CONTAI-II BLOCK TOT :	**460**	**2,541**	**817**	**4,044**	**7,862**	**3,610**	**9,776**	**2,562**	**15,765**	**31,713**	**1,876**	**7,938**	**9,814**	**114**	**4,899**	**5,013**

18th ALL INDIA LIVESTOCK CENSUS, AGRICULTURE IMPLEMENTS AND MACHINERY, FISHERY STATISTICS, WEST BENGAL

Reference Date : 15.10.2007

PURBA MEDINIPUR DISTRICT

FOWL (COCK, HEN, CHICKEN) AND DRAKE, DUCK

NAME OF THE GRAM PANCHAYAT	FOWL (COCK, HEN, CHICKEN) (MALE+FEMALE)							DRAKE, DUCK (MALE+FEMALE)					
	IMPROVED CHICKEN (Below 5 months)						Total Fowl (334+339+342+345+348+351)	Drake (6 months & above)			Duck (6 months & above)		
	White for Egg	Coloured for Egg	Total (346+347)	White for Meat	Coloured for Meat	Total Improved Chicken (349+350)		Deshi	Improved	Total Drake (353+354)	Deshi	Improved	Total Duck (356+357)
1	346	347	348	349	350	351	352	353	354	355	356	357	358
CONTAI-II BLOCK													
AMTALIA G.P.	0	646	646	0	19	19	5253	5	0	5	138	11	149
AURAI G.P.	8	259	267	10	222	232	8754	45	34	79	210	99	309
BAMUNIA G.P.	349	73	422	116	56	172	8838	24	5	29	579	30	609
BASANTIA G.P.	54	98	152	65	65	130	9287	38	8	46	134	23	157
CHALTI G.P.	21	6	27	0	0	0	6993	75	2	77	819	0	819
DARIAPUR G.P.	35	387	422	0	51	51	7422	34	0	34	309	1	310
DHOBABERIA G.P.	766	559	1325	0	0	0	7067	21	0	21	300	16	316
SARADA G.P	1857	3406	5263	9461	3	9464	19380	13	110	123	305	1325	1630
CONTAI-II BLOCK TOT :	3,090	5,434	8,524	9,652	416	10,068	72,994	255	159	414	2,794	1,505	4,299

18th ALL INDIA LIVESTOCK CENSUS, AGRICULTURE IMPLEMENTS AND MACHINERY, FISHERY STATISTICS, WEST BENGAL

Reference Date : 15.10.2007

PURBA MEDINIPUR DISTRICT

DUCK, TURKEY

NAME OF THE GRAM PANCHAYAT	DUCKLING (MALE+FEMALE)							TURKEY			Quail	Other Poultry Birds	Total Poultry Birds (352+365+368+369+370)
	DUCKLING (Belows 6 month)						Total Duck (355+358+361+364)	Male	Female	Total Turkey (366+367)			
	Deshi for Egg	Deshi for Meat	Total Deshi Duckling (359+360)	Improved for Egg	Improved for Meat	Total Improved Duckling (362+363)							
1	359	360	361	362	363	364	365	366	367	368	369	370	371
CONTAI-II BLOCK													
AMTALIA G.P.	247	0	247	30	0	30	431	0	0	0	0	0	5684
AURAI G.P.	26	12	38	16	7	23	449	0	0	0	0	0	9203
BAMUNIA G.P.	168	2	170	33	20	53	861	0	0	0	0	0	9699
BASANTIA G.P.	17	0	17	2	3	5	225	0	0	0	0	0	9512
CHALTI G.P.	38	0	38	8	0	8	942	0	0	0	0	0	7935
DARIAPUR G.P.	14	0	14	0	0	0	358	0	0	0	0	0	7780
DHOBABERIA G.P.	48	0	48	0	0	0	385	0	0	0	0	0	7452
SARADA G.P.	59	0	59	358	0	358	2170	0	0	0	0	0	21550
CONTAI-II BLOCK TOT :	**617**	**14**	**631**	**447**	**30**	**477**	**5,821**	**0**	**0**	**0**	**0**	**0**	**78,815**

Reference Date : 15.10.2007

PURBA MEDINIPUR DISTRICT

AGRICULTURAL IMPLEMENTS AND MACHINERY

NAME OF THE GRAM PANCHAYAT	ANIMAL OPERATED IMPLEMENTS														
	No. of Wooden Plough					No. of Steel Plough					No. of Cultivator				
	Utilised more than 100 days/ year	Utilised between 50 to 100 days/ year	Utilised less than 50 days/ year	Not Utilised	Total (372+373+ 374+375)	Utilised more than 100 days/ year	Utilised between 50 to 100 days/ year	Utilised less than 50 days/ year	Not Utilised	Total (377+378+ 379+380)	Utilised more than 100 days/ year	Utilised between 50 to 100 days/ year	Utilised less than 50 days/ year	Not Utilised	Total (382+383+ 384+385)
1	372	373	374	375	376	377	378	379	380	381	382	383	384	385	386
CONTAI-II BLOCK															
AMTALIA G.P.	0	0	759	0	759	0	0	0	0	0	0	0	0	0	0
AURAI G.P.	0	0	787	147	934	0	0	0	0	0	0	0	0	0	0
BAMUNIA G.P.	2	1	209	129	341	26	4	1	0	31	0	0	0	0	0
BASANTIA G.P.	0	44	568	438	1050	1	1	1	0	3	0	0	0	0	0
CHALTI G.P.	0	0	17	23	40	0	0	0	0	0	0	0	0	0	0
DARIAPUR G.P.	0	0	90	0	90	0	0	0	0	0	0	0	0	0	0
DHOBABERIA G.P.	0	0	193	0	193	0	0	0	0	0	0	0	0	0	0
SARADA G.P.	0	0	25	18	43	0	0	0	0	0	0	0	0	0	0
CONTAI-II BLOCK TOT :	2	45	2,648	755	3,450	27	5	2	0	34	0	0	0	0	0

18th ALL INDIA LIVESTOCK CENSUS, AGRICULTURE IMPLEMENTS AND MACHINERY, FISHERY STATISTICS, WEST BENGAL

Reference Date : 15.10.2007

PURBA MEDINIPUR DISTRICT

AGRICULTURAL IMPLEMENTS AND MACHINERY

NAME OF THE GRAM PANCHAYAT	ANIMAL OPERATED IMPLEMENTS														
	No. of Disc Harrow					No. of Seed-cum-Fertiliser Drill					No. of Leveller				
	Utilised more than 100 days/ year	Utilised between 50 to 100 days/ year	Utilised less than 50 days/ year	Not Utilised	Total (387+388+ 389+390)	Utilised more than 100 days/ year	Utilised between 50 to 100 days/ year	Utilised less than 50 days/ year	Not Utilised	Total (392+393+ 394+395)	Utilised more than 100 days/ year	Utilised between 50 to 100 days/ year	Utilised less than 50 days/ year	Not Utilised	Total (397+398+ 399+400)
1	387	388	389	390	391	392	393	394	395	396	397	398	399	400	401
CONTAI-II BLOCK															
AMTALIA G.P.	0	0	0	0	0	0	0	0	0	0	0	0	756	0	756
AURAI G.P.	0	0	0	0	0	0	0	0	0	0	0	0	760	119	879
BAMUNIA G.P.	0	0	0	0	0	0	0	0	0	0	4	2	94	42	142
BASANTIA G.P.	0	0	0	0	0	0	0	0	0	0	0	47	538	346	931
CHALTI G.P.	0	0	0	0	0	0	0	0	0	0	0	0	85	30	115
DARIAPUR G.P.	0	0	0	0	0	0	0	0	0	0	0	0	1	0	1
DHOBABERIA G.P.	0	0	0	0	0	0	0	0	0	0	0	0	193	0	193
SARADA G.P.	0	0	0	0	0	0	0	0	0	0	0	0	25	18	43
CONTAI-II BLOCK TOT :	0	0	0	0	0	0	0	0	0	0	4	49	2,452	555	3,060

18th ALL INDIA LIVESTOCK CENSUS, AGRICULTURE IMPLEMENTS AND MACHINERY, FISHERY STATISTICS, WEST BENGAL

Reference Date : 15.10.2007

PURBA MEDINIPUR DISTRICT

AGRICULTURAL IMPLEMENTS AND MACHINERY

NAME OF THE GRAM PANCHAYAT	ANIMAL OPERATED IMPLEMENTS														
	No. of Wet Land Puddler					No. of Sugarcane Crusher					No. of Animal Cart				
	Utilised more than 100 days/ year	Utilised between 50 to 100 days/ year	Utilised less than 50 days/ year	Not Utilised	Total (402+403+ 404+405)	Utilised more than 100 days/ year	Utilised between 50 to 100 days/ year	Utilised less than 50 days/ year	Not Utilised	Total (407+408+ 409+410)	Utilised more than 100 days/ year	Utilised between 50 to 100 days/ year	Utilised less than 50 days/ year	Not Utilised	Total (412+413+ 414+415)
1	402	403	404	405	406	407	408	409	410	411	412	413	414	415	416
CONTAI-II BLOCK															
AMTALIA G.P.	0	0	0	0	0	0	0	0	0	0	0	0	0	0	0
AURAI G P	0	0	0	0	0	0	0	0	0	0	0	0	0	0	0
BAMUNIA G P.	0	0	0	0	0	0	0	0	0	0	0	0	0	0	0
BASANTIA G.P	0	0	0	0	0	0	0	0	0	0	0	0	0	0	0
CHALTI G.P	0	0	0	0	0	0	0	0	0	0	0	0	0	0	0
DARIAPUR G P.	0	0	1	0	1	0	0	0	0	0	0	0	0	0	0
DHOBABERIA G P	0	0	0	0	0	0	0	0	0	0	0	0	0	0	0
SARADA G.P.	0	0	0	0	0	0	0	0	0	0	0	0	0	0	0
CONTAI-II BLOCK TOT :	0	0	1	0	1	0	0	0	0	0	0	0	0	0	0

18th ALL INDIA LIVESTOCK CENSUS, AGRICULTURE IMPLEMENTS AND MACHINERY, FISHERY STATISTICS, WEST BENGAL

Reference Date : 15.10.2007

PURBA MEDINIPUR DISTRICT

AGRICULTURAL IMPLEMENTS AND MACHINERY

NAME OF THE GRAM PANCHAYAT	ANIMAL OPERATED IMPLEMENTS										EQUIPMENT FOR LIVESTOCK AND POULTRY							
	No. of Ghanis					No. of Water Lifting Devices					Incubators/ Breeders	Milking Machine	Baler	Hay Harvest Machine		Chaff Cutter		
	Utilised more than 100 days/ year	Utilised between 50 to 100 days/ year	Utilised less than 50 days/ year	Not Utilised	Total (417+ 418+ 419+ 420)	Utilised more than 100 days/ year	Utilised between 50 to 100 days/ year	Utilised less than 50 days/ year	Not Utilised	Total (422+ 423+ 424+ 425)				Straw Reaper	Forage Harvester	Manually Operated	Animal Operated	Power Operated
1	417	418	419	420	421	422	423	424	425	426	427	428	429	430	431	432	433	434
CONTAI-II BLOCK																		
AMTALIA G.P.	0	0	0	0	0	0	0	0	0	0	0	0	0	0	0	0	0	0
AURAI G.P.	0	0	0	0	0	0	0	0	0	0	0	0	0	0	0	0	0	0
BAMUNIA G.P.	0	0	0	0	0	0	0	0	0	0	0	0	0	0	0	0	0	0
BASANTIA G.P.	0	0	0	0	0	0	0	0	0	0	0	0	0	0	0	0	0	0
CHALTI G.P.	0	0	0	0	0	0	0	0	0	0	0	0	0	0	0	0	0	0
DARIAPUR G.P.	0	0	0	0	0	0	0	0	0	0	0	0	0	0	0	0	0	0
DHOBABERIA G P.	0	0	0	0	0	0	0	0	0	0	0	0	0	0	0	0	0	0
SARADA G.P.	0	0	0	0	0	0	0	0	0	0	0	0	0	0	0	0	0	0
CONTAI-II BLOCK TOT :	0	0	0	0	0	0	0	0	0	0	0	0	0	0	0	0	0	0

18th ALL INDIA LIVESTOCK CENSUS, AGRICULTURE IMPLEMENTS AND MACHINERY, FISHERY STATISTICS, WEST BENGAL

Reference Date : 15.10.2007

PURBA MEDINIPUR DISTRICT

FISHERY STATISTICS

NAME OF THE GRAM PANCHAYAT	No. of Household engaged in Fishing Activity						No. of Members in the Fishery Household				No. of members Engaged in actual operation of fishing activity			
	Nature of Fishing Activity		Type of Fishing Activity								Full Time		Part Time	
	Inland	Marine	Mainly Fish Capture	Mainly Seed Culture	Allied e g. Pealing, Marketing, Processing etc.	Others	Male	Female	Children	Total (441+ 442+ 443)	Male	Female	Male	Female
1	435	436	437	438	439	440	441	442	443	444	445	446	447	448
CONTAI-II BLOCK														
AMTALIA G.P.	23	0	23	12	0	0	83	60	44	187	36	25	21	21
AURAI G.P.	0	8	8	0	0	0	20	16	14	50	11	0	3	0
BAMUNIA G.P.	0	116	56	63	0	0	161	132	96	389	141	8	2	115
BASANTIA G.P.	0	1	1	0	0	0	23	28	30	81	0	0	2	0
CHALTI G.P.	1	4	1	0	45	0	92	82	69	243	0	0	0	0
DARIAPUR G.P.	0	393	384	0	2	20	774	754	809	2337	560	137	10	9
DHOBABERIA G.P.	0	0	0	0	0	0	0	0	0	0	0	0	0	0
SARADA G.P.	0	0	0	0	0	0	0	0	0	0	0	0	0	0
CONTAI-II BLOCK TOT :	24	522	473	75	47	20	1,153	1,072	1,062	3,287	748	170	38	145

18th ALL INDIA LIVESTOCK CENSUS, AGRICULTURE IMPLEMENTS AND MACHINERY, FISHERY STATISTICS, WEST BENGAL

Reference Date : 15.10.2007

PURBA MEDINIPUR DISTRICT

FISHERY STATISTICS

NAME OF THE GRAM PANCHAYAT	No. of members Engaged in other occupation of fishing activities										No. of Household of main source of waterbody in which fishing done				
	Marketing of Fish		Repairing / Mending of Nets		Fish Hatchery		Ornamental Fishing		Others						
	Male	Female	Male	Female	Male	Female	Male	Female	Male	Female	Aquaculture ponds and tank	Brackish water impounds	Water logged areas	Large irrigation tanks	Reservoirs & check dams
1	449	450	451	452	453	454	455	456	457	458	459	460	461	462	463
CONTAI-II BLOCK															
AMTALIA G.P.	8	0	0	0	0	0	0	0	0	0	0	0	0	0	0
AURAI G.P.	0	0	17	0	0	0	0	0	9	0	0	0	0	0	0
BAMUNIA G.P.	21	0	50	27	0	0	0	0	8	0	0	0	0	0	0
BASANTIA G.P.	0	0	4	0	0	0	0	0	2	0	0	0	0	0	0
CHALTI G.P.	60	0	1	0	0	0	0	0	0	0	1	1	0	0	0
DARIAPUR G.P.	22	10	1	0	0	0	0	0	2	1	0	0	0	0	0
DHOBABERIA G.P.	0	0	0	0	0	0	0	0	0	0	0	0	0	0	0
SARADA G.P.	0	0	0	0	0	0	0	0	0	0	0	0	0	0	0
CONTAI-II BLOCK TOT :	**111**	**10**	**73**	**27**	**0**	**0**	**0**	**0**	**21**	**1**	**1**	**1**	**0**	**0**	**0**

Reference Date : 15.10.2007

PURBA MEDINIPUR DISTRICT

FISHERY STATISTICS

NAME OF THE GRAM PANCHAYAT	No. of Household of main source of waterbody in which fishing done												
				Typewise		Locationwise			Ownershipwise				
	Rivers	Lakes/ oxbow lakes/ meanders channels/ scars	Marine resources i.e. sea	Perrenial waterbody	Seasonal waterbody	Located within the Mouza/Ward	At distance less than 5 Km.	At distance more than 5 Km.	Owned by fisherman household	Owned by Gram Panchayat	Owned by the Govt.	Owned by cooperative society	Owned by other individuals
1	464	465	466	467	468	469	470	471	472	473	474	475	476
CONTAI-II BLOCK													
AMTALIA G.P.	35	0	0	35	0	23	0	0	0	0	35	0	0
AURAI G.P.	0	0	8	8	0	0	0	8	0	0	0	0	0
BAMUNIA G.P.	0	0	53	0	0	0	0	0	0	0	0	0	0
BASANTIA G.P.	0	0	0	0	0	0	0	0	0	0	0	0	1
CHALTI G.P.	0	0	5	0	0	0	0	0	0	0	0	0	0
DARIAPUR G.P.	0	0	391	391	0	120	271	0	0	0	391	0	0
DHOBABERIA G.P.	0	0	0	0	0	0	0	0	0	0	0	0	0
SARADA G.P.	0	0	0	0	0	0	0	0	0	0	0	0	0
CONTAI-II BLOCK TOT :	35	0	457	434	0	143	271	8	0	0	426	0	1

18th ALL INDIA LIVESTOCK CENSUS, AGRICULTURE IMPLEMENTS AND MACHINERY, FISHERY STATISTICS, WEST BENGAL

Reference Date : 15.10.2007

PURBA MEDINIPUR DISTRICT

FISHERY STATISTICS AND FODDER AREA

NAME OF THE GRAM PANCHAYAT	No. Fishing Crafts		No. of Fishing Gears							Area under Fodder Crops (Cottah)		
	Moto-rised	Non-moto-rised	Drag Nets	Hook & Lines	Cast Nets	Gill Nets	Set barriers	Trawl Nets	Others	Kharif	Rabi	Total (486+487)
1	477	478	479	480	481	482	483	484	485	486	487	488
CONTAI-II BLOCK												
AMTALIA G.P.	0	35	0	0	19	0	10	0	29	0	0	0
AURAI G.P.	0	9	5	8	5	0	0	0	0	15	15	30
BAMUNIA G.P.	9	29	108	0	6	0	31	41	0	0	0	0
BASANTIA G.P.	0	0	0	0	0	0	0	0	0	1	1	2
CHALTI G.P.	0	0	1	0	0	0	0	6	0	0	0	0
DARIAPUR G.P.	47	6	312	0	0	0	0	4	35	0	0	0
DHOBABERIA G.P.	0	0	0	0	0	0	0	0	0	0	0	0
SARADA G.P.	0	0	0	0	0	0	0	0	0	0	0	0
CONTAI-II BLOCK TOT :	56	79	426	8	30	0	41	51	64	16	16	32

PURBA MEDINIPUR DISTRICT

JERSEY / HOLSTEIN / OTHER CROSS-BRED / INDIGENOUS CATTLE / BUFFALO

NAME OF THE MOUZA (J.L. No.)	Female Jersey Cross-bred (Over 2½ year)			Total Jersey Cross-bred Cattle	Female Holstein Cross-bred (Over 2½ year)			Total Holstein Cross-bred Cattle	Female Other Cross-bred (Over 2½ year)			Total Other Cross-bred Cattle	Total Cross-bred Cattle	Female Indigenous Cattle (Over 3 year)			Total Bengal/ Non-des. Indige-nous Cattle	Total Indige-nous Cattle	Female Buffalo (Over 3 year)			Total Buffalo
	In milk	Dry	Not yet calved		In milk	Dry	Not yet calved		In milk	Dry	Not yet calved			In milk	Dry	Not yet calved			In milk	Dry	Not yet calved	
	1	2	3	4	5	6	7	8	9	10	11	12	13	14	15	16	17	18	19	20	21	22
CONTAI-II BLOCK : CONTAI SUBDIVISION																						
AMTALIA GRAM PANCHAYAT																						
AMTALIA (454)	4	2	0	13	0	0	0	0	0	0	0	0	13	90	233	0	848	891	0	0	0	0
BARCHANDIBHETTY (443)	3	12	0	40	0	0	0	0	0	0	0	0	40	172	320	0	1279	1332	0	0	0	0
DAKSHIN AMTALIA (453)	5	4	0	21	0	0	0	0	0	0	0	0	21	143	205	2	897	918	0	0	0	0
DAKSHIN DIHIMUKUNDAPUR (446)	1	4	0	14	0	0	0	0	0	0	0	0	14	66	123	0	495	514	0	0	0	0
DURGAPUR (441)	1	4	0	14	0	0	0	0	0	0	0	0	14	65	118	0	475	494	0	0	0	0
GHORAGHATA (422)	4	5	0	23	0	0	0	0	0	0	0	0	23	131	191	2	860	867	0	0	0	0
HARRA NAMALDIHA (P) (427)	2	8	0	26	0	0	0	0	0	0	0	0	26	110	205	0	820	854	0	0	0	0
KASAFALIA (423)	3	7	0	26	0	0	0	0	0	0	0	0	26	109	191	0	843	866	0	0	0	0
PHULBARI (424)	2	2	0	10	0	0	0	0	0	0	0	0	10	97	84	19	501	518	0	0	0	0
PURBA AMTALIA (447)	2	8	0	30	0	0	0	0	0	0	0	0	30	107	243	0	920	960	0	0	0	0
SHUNIA (420)	3	0	0	7	0	0	0	0	0	0	0	0	7	92	166	31	643	677	0	0	0	0
UTTAR AMTALIA (444)	2	6	0	25	0	0	0	0	0	0	0	0	25	109	239	0	919	952	0	0	0	0
UTTAR DIHIMUKUNDAPUR (445)	3	0	0	6	0	0	0	0	0	0	0	0	6	83	208	2	766	810	0	0	0	0
AMTALIA G.P. TOTAL :	35	62	0	255	0	0	0	0	0	0	0	0	255	1374	2526	56	10266	10653	0	0	0	0
AURAI GRAM PANCHAYAT																						
ABASBERYA (431)	4	0	0	12	0	0	0	0	0	0	0	0	12	14	60	7	173	184	0	0	0	0
ANURAI (439)	3	0	0	33	0	0	0	14	0	0	0	0	47	114	395	160	1347	1431	0	0	0	0
ANURAI BELYA CHATTA (429)	3	0	0	16	0	0	0	4	0	0	0	0	20	77	382	45	912	974	0	0	0	0
BASUDEBBERYA (428)	1	1	0	12	0	0	0	5	0	0	0	0	17	199	424	235	2087	2193	0	0	0	0
CHANDBERYA (425)	0	0	0	0	0	0	0	0	0	0	0	0	0	47	88	158	921	925	0	0	0	0
HARRA NAMALDIHA (P) (427)	1	0	0	8	0	0	0	2	0	0	0	0	10	122	224	32	797	842	0	0	0	0
JHAUBANI (417)	0	0	0	0	0	0	0	0	0	0	0	0	0	35	160	29	540	577	0	0	0	0
KALIAGACHHIA (426)	0	0	0	0	0	0	0	0	0	0	0	0	0	17	72	13	338	349	0	0	0	0
KARPURA (430)	1	0	0	3	0	0	0	0	0	0	0	0	3	36	182	43	485	520	0	0	0	0
KULANJARA (418)	0	0	0	0	0	0	0	0	0	0	0	0	0	14	112	26	360	360	0	0	0	0
UMAPATI BAR (419)	0	0	0	2	0	0	0	0	0	0	0	0	2	28	144	24	549	558	0	0	0	0
AURAI G.P. TOTAL :	13	1	0	86	0	0	0	25	0	0	0	0	111	703	2243	772	8509	8913	0	0	0	0
BAMUNIA GRAM PANCHAYAT																						
ALADARPUT (578)	0	0	0	0	0	0	0	0	3	0	2	12	12	66	27	2	236	237	0	0	0	0
BAMUNIA (588)	0	0	0	0	0	0	0	0	13	1	0	31	31	124	52	26	477	497	0	0	0	0
BARA BANTALIA (591)	0	0	0	0	0	0	0	0	15	2	0	42	42	62	34	6	273	281	0	0	0	0
BARJUBAR (592)	0	0	0	0	0	0	0	0	0	0	0	0	0	3	1	0	12	12	0	0	0	0
BICHINA (584)	0	0	0	0	0	0	0	0	1	0	0	2	2	67	24	4	218	228	0	0	0	0
BISWANATHPUR (576)	0	0	0	0	0	0	0	0	2	0	0	4	4	22	9	2	82	84	0	0	0	0

(P) - Part Mouza i.e., Mouza appears in more than one Gram Panchayat

PURBA MEDINIPUR DISTRICT

JERSEY / HOLSTEIN / OTHER CROSS-BRED / INDIGENOUS CATTLE / BUFFALO

NAME OF THE MOUZA (J.L. No.)	Female Jersey Cross-bred (Over 2½ year)			Total Jersey Cross-bred Cattle	Female Holstein Cross-bred (Over 2½ year)			Total Holstein Cross-bred Cattle	Female Other Cross-bred (Over 2½ year)			Total Other Cross-bred Cattle	Total Cross-bred Cattle	Female Indigenous Cattle (Over 3 year)			Total Bengal/ Non-des. Indige-nous Cattle	Total Indige-nous Cattle	Female Buffalo (Over 3 year)			Total Buffalo
	In milk	Dry	Not yet calved		In milk	Dry	Not yet calved		In milk	Dry	Not yet calved			In milk	Dry	Not yet calved			In milk	Dry	Not yet calved	
	1	2	3	4	5	6	7	8	9	10	11	12	13	14	15	16	17	18	19	20	21	22
CONTAI-II BLOCK : CONTAI SUBDIVISION																						
BAMUNIA GRAM PANCHAYAT																						
CHAMPAINAGAR (593)	0	0	0	0	0	0	0	0	0	0	0	0	0	81	47	5	274	274	0	0	0	0
CHHOTA BANTALIA (590)	0	0	0	0	0	0	0	0	0	0	0	0	0	89	49	0	346	348	0	0	0	0
DAKSHIN ADA BERYA (531)	0	0	0	0	0	0	0	0	4	1	0	12	12	42	11	5	151	151	0	0	0	0
DAKSHIN KADUA (586)	0	0	0	0	0	0	0	0	1	0	0	2	2	34	15	4	139	139	0	0	0	0
DAKSHIN PAIKBAR (574)	0	0	0	0	0	0	0	0	1	0	0	3	3	88	32	8	337	337	0	0	0	0
DAMUDAR DATTABAR (577)	0	0	0	0	0	0	0	0	0	0	0	0	0	24	9	3	77	77	0	0	0	0
DANGUAPUR (601)	0	0	0	0	0	0	0	0	0	0	0	0	0	10	4	1	42	42	0	0	0	0
DHOBA BERYA (530)	0	0	0	0	0	0	0	0	2	0	0	4	4	3	2	1	19	20	0	0	0	0
FARIDPUR (575)	0	0	0	0	0	0	0	0	5	0	0	10	10	45	8	2	149	149	0	0	0	0
HOSENAPUT (579)	0	0	0	0	0	0	0	0	0	0	0	0	0	4	2	1	19	19	0	0	0	0
JHAWA (614)	0	0	0	0	0	0	0	0	0	0	0	18	18	99	23	18	377	381	0	0	0	0
JHAWAMANU RAUTBAR (613)	3	0	0	7	0	0	0	0	0	0	0	0	7	48	10	2	167	170	0	0	0	0
KADUA MUKUNDAPUR (618)	0	0	0	0	0	0	0	0	0	0	0	0	0	59	22	3	223	223	0	0	0	0
KALAMINAPUT (580)	0	0	0	0	0	0	0	0	0	0	0	0	0	55	13	2	175	176	0	0	0	0
MAHISHAGOT (594)	0	0	0	0	0	0	0	0	0	0	0	0	0	90	37	1	324	324	0	0	0	0
MASJIDPUR (615)	0	0	0	0	0	0	0	0	0	0	0	0	0	21	15	4	111	111	0	0	0	0
MURABANIA (599)	0	0	0	0	0	0	0	0	6	2	0	18	18	29	2	0	80	89	0	0	0	0
PASCHIM KADUA (617)	0	0	0	0	0	0	0	0	1	0	0	2	2	10	3	0	36	36	0	0	0	0
PURBA CHECHURAPUT (585)	0	0	0	0	0	0	0	0	0	0	0	0	0	13	3	1	42	43	0	0	0	0
PURBA SIKARPUR (587)	0	0	0	0	0	0	0	0	0	0	0	0	0	36	14	0	108	108	0	0	0	0
PURUSHOTTOMPUR (595)	0	0	0	0	0	0	0	0	1	0	0	2	2	18	8	1	78	78	0	0	0	0
SARSA (532)	0	0	0	0	0	0	0	0	4	0	0	10	10	53	26	6	210	215	0	0	0	0
TITHAIPADA (589)	0	0	0	0	0	0	0	0	2	0	0	4	4	59	28	2	249	252	0	0	0	0
UJHALPUR (600)	0	0	0	0	0	0	0	0	0	0	0	0	0	10	1	1	34	34	0	0	0	0
UTTAR DAUKI (549)	0	0	0	0	0	0	0	0	1	0	0	2	2	75	7	1	195	195	0	0	0	0
UTTAR KADUA (616)	1	1	0	3	0	0	0	0	2	0	0	4	7	68	16	1	238	240	0	0	0	0
BAMUNIA G.P. TOTAL :	4	1	0	10	0	0	0	0	64	6	2	182	192	1507	554	113	5498	5570	0	0	0	0
BASANTIA GRAM PANCHAYAT																						
BAIJAPUR (496)	6	0	0	18	0	0	0	0	0	0	0	0	18	70	15	25	377	397	0	0	0	0
BASANTIA (485)	19	1	0	113	5	0	0	15	0	0	0	0	128	280	102	113	1499	1710	0	0	0	0
BENICHAK (450)	0	0	0	0	0	0	0	0	0	0	0	0	0	13	27	32	210	210	0	0	0	0
CHAK GOBINDABERIA (486)	0	0	0	0	0	0	0	0	0	0	0	0	0	11	28	17	153	163	0	0	0	0
CHAK HAJRATPUR (495)	16	0	0	50	0	0	0	0	0	0	0	0	50	7	20	20	125	128	0	0	0	0
CHAUDHURI BAR (487)	4	0	0	16	0	0	0	0	0	0	0	0	16	56	73	83	538	567	0	0	0	0

(P) - Part Mouza i.e., Mouza appears in more than one Gram Panchayat

PURBA MEDINIPUR DISTRICT

JERSEY / HOLSTEIN / OTHER CROSS-BRED / INDIGENOUS CATTLE / BUFFALO

NAME OF THE MOUZA (J.L. No.)	Female Jersey Cross-bred (Over 2½ year)			Total Jersey Cross-bred Cattle	Female Holstein Cross-bred (Over 2½ year)			Total Holstein Cross-bred Cattle	Female Other Cross-bred (Over 2½ year)			Total Other Cross-bred Cattle	Total Cross-bred Cattle	Female Indigenous Cattle (Over 3 year)			Total Bengal/ Non-des. Indige-nous Cattle	Total Indige-nous Cattle	Female Buffalo (Over 3 year)			Total Buffalo
	In milk	Dry	Not yet calved		In milk	Dry	Not yet calved		In milk	Dry	Not yet calved			In milk	Dry	Not yet calved			In milk	Dry	Not yet calved	
	1	2	3	4	5	6	7	8	9	10	11	12	13	14	15	16	17	18	19	20	21	22
CONTAI-II BLOCK : CONTAI SUBDIVISION																						
BASANTIA GRAM PANCHAYAT																						
DAKSHIN DEULPOTA (521)	11	0	0	24	6	0	0	20	0	0	0	0	44	44	5	5	106	140	0	0	0	0
DAKSHINARIA (449)	0	1	0	2	0	0	0	0	0	0	0	0	2	10	30	38	239	242	0	0	0	0
GHOSHPUR (519)	2	0	0	2	0	0	0	0	0	0	0	0	2	20	50	61	362	371	0	0	0	0
GOKULNAGAR DEULPOTA (499)	0	0	0	0	0	0	0	0	0	0	0	0	0	14	17	21	156	164	0	0	0	0
GOPINATHPUR (472)	2	0	0	25	0	0	0	0	0	0	0	0	25	95	0	0	325	424	0	0	0	0
KALIKAKUMARY (524)	0	0	0	0	0	0	0	0	0	0	0	0	0	16	23	30	219	228	0	0	0	0
KRISHNALAL CHAK (504)	0	0	0	3	0	0	0	2	0	0	0	0	5	29	70	46	455	464	0	0	0	0
MIRZAPUR (520)	4	0	0	8	0	0	0	0	0	0	0	0	8	17	51	56	317	321	0	0	0	0
PASCHIM KUSBANI (523)	5	5	0	43	1	0	0	20	0	0	0	0	63	63	16	17	568	601	0	0	0	0
PRAKASH KULTALIA 1ST PART (500)	14	1	0	78	0	0	0	0	0	0	0	0	78	345	0	0	582	670	0	0	0	0
PURBA KUSHBANI (522)	2	0	0	5	0	0	0	0	0	0	0	0	5	9	20	36	165	169	0	0	0	0
PURBA MAHAMMADPUR (518)	5	0	0	47	0	0	0	0	0	0	0	0	47	85	15	17	494	580	0	0	0	0
PURBA MUKUNDAPUR (488)	2	0	0	7	0	0	0	0	0	0	0	0	7	42	99	108	667	677	0	0	0	0
PURBA RASULPUR (448)	0	0	0	0	0	0	0	0	0	0	0	0	0	23	25	26	262	270	0	0	0	0
RUPNAGAR (503)	0	0	0	0	0	0	0	0	0	0	0	0	0	66	10	10	279	331	0	0	0	0
SHYAMCHAK (451)	0	0	0	0	0	0	0	0	0	0	0	0	0	20	42	55	331	333	0	0	0	0
SIKDAR CHAK (505)	0	1	0	3	0	0	0	0	0	0	0	0	3	19	35	45	281	308	0	0	0	0
TENGARBERYA (604)	0	0	0	0	0	0	0	0	0	0	0	0	0	19	38	30	229	236	0	0	0	0
BASANTIA G.P. TOTAL :	92	9	0	444	12	0	0	57	0	0	0	0	501	1373	811	891	8939	9704	0	0	0	0
CHALTI GRAM PANCHAYAT																						
BAGHAGHOL (533)	0	1	0	1	0	0	0	0	0	0	0	0	1	16	57	44	187	187	0	0	0	0
BAIKUNTHAPUR (602)	1	1	0	4	0	0	0	0	0	0	0	0	4	13	48	14	133	133	0	0	0	0
BALU BAR (483)	3	1	0	7	0	0	0	0	0	0	0	0	7	10	28	19	81	81	0	0	0	0
BRAHMAN SASAN (481)	2	0	0	4	0	0	0	0	0	0	0	0	4	9	9	8	47	47	0	0	0	0
CHALTI (598)	6	1	1	15	0	0	0	0	0	0	0	0	15	19	102	91	329	329	0	0	0	0
DURGAPUR (527)	0	1	3	4	0	0	0	0	0	0	0	0	4	4	7	7	28	28	0	0	0	0
GOBINDABERABAR (484)	3	6	3	20	0	0	0	0	0	0	0	0	20	7	12	17	63	63	0	0	0	0
HIRAKALA (526)	1	0	0	2	0	0	0	0	0	0	0	0	2	2	4	0	11	11	0	0	0	0
KAJIBASAN (605)	7	1	0	13	0	0	0	0	0	0	0	0	13	37	139	87	428	428	0	0	0	0
KALIKAPUR (479)	6	1	3	16	0	0	0	0	0	0	0	0	16	11	88	30	212	212	0	0	0	0
KHAGRABANI (478)	14	7	3	43	0	0	0	0	0	0	0	0	43	26	71	69	272	272	0	0	0	0
PASCHIM PURUSHOTTAMPUR (482)	0	1	2	3	0	0	0	0	0	0	0	0	3	21	47	56	184	184	0	0	0	0
PHULBANI (528)	0	1	3	5	0	0	0	0	0	0	0	0	5	20	23	32	127	128	0	0	0	0
PURBA GOBINDAPUR (603)	0	5	2	9	0	0	0	0	0	0	0	0	9	23	54	40	195	195	0	0	0	0

(P) - Part Mouza i.e., Mouza appears in more than one Gram Panchayat

Reference Date : 15.10.2007

PURBA MEDINIPUR DISTRICT

JERSEY / HOLSTEIN / OTHER CROSS-BRED / INDIGENOUS CATTLE / BUFFALO

NAME OF THE MOUZA (J.L. No.)	Female Jersey Cross-bred (Over 2½ year)			Total Jersey Cross-bred Cattle	Female Holstein Cross-bred (Over 2½ year)			Total Holstein Cross-bred Cattle	Female Other Cross-bred (Over 2½ year)			Total Other Cross-bred Cattle	Total Cross-bred Cattle	Female Indigenous Cattle (Over 3 year)			Total Bengal/ Non-des. Indige-nous Cattle	Total Indige-nous Cattle	Female Buffalo (Over 3 year)			Total Buffalo
	In milk	Dry	Not yet calved		In milk	Dry	Not yet calved		In milk	Dry	Not yet calved			In milk	Dry	Not yet calved			In milk	Dry	Not yet calved	
	1	2	3	4	5	6	7	8	9	10	11	12	13	14	15	16	17	18	19	20	21	22
CONTAI-II BLOCK : CONTAI SUBDIVISION																						
CHALTI GRAM PANCHAYAT																						
PURBA TEGHARI (534)	0	0	0	0	0	0	0	0	0	0	0	0	0	10	16	18	71	71	0	0	0	0
RAGHURAMPUR (480)	5	3	4	20	0	0	0	0	0	0	0	0	20	19	50	33	170	170	0	0	0	0
SARASWATIPUR (525)	3	1	1	8	0	0	0	0	0	0	0	0	8	21	51	37	166	166	0	0	0	0
UTTAR ADABERYA (529)	7	3	9	27	0	0	0	0	0	0	0	0	27	32	62	53	229	229	0	0	0	0
UTTAR PURUSHOTTAMPUR (597)	0	0	0	0	0	0	0	0	0	0	0	0	0	12	34	28	120	120	0	0	0	0
CHALTI G.P. TOTAL :	58	34	34	201	0	0	0	0	0	0	0	0	201	312	902	683	3053	3054	0	0	0	0
DARIAPUR GRAM PANCHAYAT																						
BAGHAPUR (620)	0	0	0	2	0	0	0	0	0	0	0	0	2	28	42	5	227	227	0	0	0	0
BAMUNIA NANKAR (510)	5	8	0	41	0	0	0	0	0	0	0	0	41	36	74	0	304	304	0	0	0	0
BANKIPUR (629)	0	0	0	0	0	0	0	0	0	0	0	0	0	35	85	1	370	370	0	0	0	0
BARA SUBARNANAGAR (502)	0	0	0	0	0	0	0	0	0	0	0	0	0	93	157	0	551	551	0	0	0	0
JARGOLIA (610)	0	0	0	0	0	0	0	0	0	0	0	0	0	9	15	0	60	60	0	0	0	0
BHABANIPUR (607)	0	0	0	0	0	0	0	0	0	0	0	0	0	5	16	0	69	69	0	0	0	0
BHETAPUKHURIA (606)	0	0	0	0	0	0	0	0	0	0	0	0	0	11	25	0	87	87	0	0	0	0
BHOGPUR (624)	0	0	0	0	0	0	0	0	0	0	0	0	0	14	27	2	110	110	0	0	0	0
BHUPATI CHAK (628)	0	0	0	0	0	0	0	0	0	0	0	0	0	16	40	0	176	176	0	0	0	0
CHAITANYAPUR (501)	0	0	0	0	0	0	0	0	0	0	0	0	0	26	60	0	192	192	0	0	0	0
CHHOTA SUBARNANAGAR (515)	0	0	0	0	0	0	0	0	0	0	0	0	0	4	17	0	64	64	0	0	0	0
DAHA SHONAMUI (506)	0	0	0	0	0	0	0	0	0	0	0	0	0	42	59	0	264	264	0	0	0	0
DAKSHIN HARSHA CHAK (621)	2	1	0	6	0	0	0	0	0	0	0	0	6	8	18	1	83	83	0	0	0	0
DARIAPUR (512)	8	1	0	23	0	0	0	0	0	0	0	0	23	35	131	0	459	459	0	0	0	0
DAULATPUR (513)	0	0	0	0	0	0	0	0	0	0	0	0	0	26	77	0	253	253	0	0	0	0
DURGAPUR PART-IV (608)	4	2	0	12	0	0	0	0	0	0	0	0	12	1	17	0	48	48	0	0	0	0
GOPALCHAK (612)	0	1	0	5	0	0	0	0	0	0	0	0	5	48	102	0	446	446	0	0	0	0
GOPALPUR 5TH PART (619)	0	0	0	0	0	0	0	0	0	0	0	0	0	21	26	12	145	145	0	0	0	0
HAJRAKOLA (611)	0	0	0	0	0	0	0	0	0	0	0	0	0	34	42	2	222	222	0	0	0	0
HARIPUR (508)	0	0	0	0	0	0	0	0	0	0	0	0	0	44	87	0	343	343	0	0	0	0
KALICHAR (626)	0	0	0	0	0	0	0	0	0	0	0	0	0	3	18	1	57	57	0	0	0	0
KALIDAS BAR (627)	1	0	0	3	0	0	0	0	0	0	0	0	3	4	9	1	43	43	0	0	0	0
KANAI CHATTA (632)	0	0	0	0	0	0	0	0	0	0	0	0	0	19	50	1	207	207	0	0	0	0
KAZICHAK (514)	0	0	0	0	0	0	0	0	0	0	0	0	0	10	30	0	120	120	0	0	0	0
NANKAR GOPINATHPUR (516)	0	0	0	0	0	0	0	0	0	0	0	0	0	18	63	0	234	234	0	0	0	0
PAYRAKOLA (609)	0	0	0	0	0	0	0	0	0	0	0	0	0	4	2	0	19	19	0	0	0	0
PERIJPUR (625)	0	0	0	0	0	0	0	0	0	0	0	0	0	7	12	2	66	66	0	0	0	0

(P) - Part Mouza i.e., Mouza appears in more than one Gram Panchayat

PURBA MEDINIPUR DISTRICT

JERSEY / HOLSTEIN / OTHER CROSS-BRED / INDIGENOUS CATTLE / BUFFALO

NAME OF THE MOUZA (J.L. No.)	Female Jersey Cross-bred (Over 2½ year)			Total Jersey Cross-bred Cattle	Female Holstein Cross-bred (Over 2½ year)			Total Holstein Cross-bred Cattle	Female Other Cross-bred (Over 2½ year)			Total Other Cross-bred Cattle	Total Cross-bred Cattle	Female Indigenous Cattle (Over 3 year)			Total Bengal/ Non-des. Indige-nous Cattle	Total Indige-nous Cattle	Female Buffalo (Over 3 year)			Total Buffalo
	In milk	Dry	Not yet calved		In milk	Dry	Not yet calved		In milk	Dry	Not yet calved			In milk	Dry	Not yet calved			In milk	Dry	Not yet calved	
	1	2	3	4	5	6	7	8	9	10	11	12	13	14	15	16	17	18	19	20	21	22
CONTAI-II BLOCK : CONTAI SUBDIVISION																						
DARIAPUR GRAM PANCHAYAT																						
PRATAPPUR (507)	1	0	0	3	0	0	0	0	0	0	0	0	3	22	41	0	147	147	0	0	0	0
PURBA BAMUNIA (511)	5	6	0	23	0	0	0	0	0	0	0	0	23	28	47	0	207	207	0	0	0	0
PURBA BHAGABANPUR (517)	0	0	0	0	0	0	0	0	0	0	0	0	0	7	29	0	114	114	0	0	0	0
PURBA GOPINATHPUR (633)	0	0	0	0	0	0	0	0	0	0	0	0	0	30	87	0	302	302	0	0	0	0
PURBA JAGANNATHPUR (623)	0	0	0	1	0	0	0	0	0	0	0	0	1	76	71	44	498	514	0	0	0	0
RAMCHAK GOPALCHAK (509)	1	0	0	4	0	0	0	0	0	0	0	0	4	51	73	0	337	337	0	0	0	0
TIAKOLA (630)	0	0	0	0	0	0	0	0	0	0	0	0	0	6	15	3	55	55	0	0	0	0
UTTAR HARSHACHAK (622)	0	0	0	0	0	0	0	0	0	0	0	0	0	6	16	0	77	77	0	0	0	0
DARIAPUR G.P. TOTAL :	27	19	0	123	0	0	0	0	0	0	0	0	123	827	1680	75	6956	6972	0	0	0	0
DHOBABERIA GRAM PANCHAYAT																						
BALABHADRAPUR (459)	0	0	0	0	0	0	0	0	0	0	0	0	0	18	42	0	137	150	0	0	0	0
BANAMALIBERYA (458)	0	0	0	0	0	0	0	0	3	0	0	4	4	26	26	13	151	169	0	0	0	0
CHANDIBHETTI (455)	0	0	0	0	0	0	0	0	1	0	0	3	3	103	89	19	487	505	0	0	0	0
CHATTABHERI (462)	0	0	0	0	0	0	0	0	4	2	0	10	10	79	95	21	406	407	0	0	0	0
DHARADHARPUR (492)	0	0	0	0	0	0	0	0	0	0	0	0	0	12	37	1	110	115	0	0	0	0
DHOBABERIA (456)	0	0	0	0	0	0	0	3	0	0	0	4	7	103	118	8	562	608	0	0	0	0
DHOLMARI (498)	0	0	0	0	0	0	0	0	2	1	0	4	4	113	143	18	548	581	0	0	0	0
JAGANNATHCHAK (460)	0	0	0	0	0	0	0	0	0	0	0	1	1	123	53	16	377	420	0	0	0	0
KASAFALIA (493)	0	0	0	0	0	0	0	1	0	0	0	0	1	33	61	0	207	213	0	0	0	0
KENDUA (494)	0	0	0	0	0	0	0	0	0	0	0	0	0	4	2	0	18	18	0	0	0	0
KUMARBERYA (461)	4	2	0	9	2	0	0	2	2	3	0	6	17	58	66	7	255	290	0	0	0	0
MUNDAPARA (440)	0	0	0	0	0	0	0	0	2	0	0	4	4	29	83	0	268	273	0	0	0	0
SAFIABAD (497)	0	0	0	0	0	0	0	0	1	1	0	4	4	131	214	3	819	822	0	0	0	0
UTTAR DEULPOTA (452)	0	0	0	0	0	0	0	0	1	4	0	6	6	115	190	2	577	577	0	0	0	0
DHOBABERIA G.P. TOTAL :	4	2	0	9	2	0	0	6	16	11	0	46	61	947	1219	108	4922	5148	0	0	0	0
SARADA GRAM PANCHAYAT																						
DURMUT (382)	4	2	0	18	2	0	0	8	0	0	0	0	26	99	112	1	564	568	0	0	0	0
FULESHAWAR (471)	1	1	0	5	0	0	0	0	0	0	0	0	5	25	11	0	252	252	0	0	0	0
GOTSHAURI (466)	4	0	0	11	2	0	0	4	0	0	0	0	15	35	25	0	200	200	0	0	0	0
HINCHI (384)	0	0	0	0	0	0	0	0	0	0	0	0	0	24	18	0	189	189	0	0	0	0
KAJLA (383)	1	0	0	2	0	0	0	0	0	0	0	0	2	30	25	0	301	301	0	0	0	0
KURKRAOUL (P) (468)	0	0	0	0	0	0	0	0	0	0	0	0	0	30	13	0	129	129	0	0	0	0
MAHAMMADPUR (489)	0	0	0	0	0	0	0	0	0	0	0	0	0	33	63	0	225	225	0	0	0	0
MAISHAMUNDA (474)	6	0	0	17	0	0	0	0	0	0	0	0	17	41	15	2	256	266	0	0	0	0

(P) - Part Mouza i.e., Mouza appears in more than one Gram Panchayat

PURBA MEDINIPUR DISTRICT

JERSEY / HOLSTEIN / OTHER CROSS-BRED / INDIGENOUS CATTLE / BUFFALO

NAME OF THE MOUZA (J.L. No.)	Female Jersey Cross-bred (Over 2½ year)			Total Jersey Cross-bred Cattle	Female Holstein Cross-bred (Over 2½ year)			Total Holstein Cross-bred Cattle	Female Other Cross-bred (Over 2½ year)			Total Other Cross-bred Cattle	Total Cross-bred Cattle	Female Indigenous Cattle (Over 3 year)			Total Bengal/ Non-des. Indige-nous Cattle	Total Indige-nous Cattle	Female Buffalo (Over 3 year)			Total Buffalo
	In milk	Dry	Not yet calved		In milk	Dry	Not yet calved		In milk	Dry	Not yet carved			In milk	Dry	Not yet calved			In milk	Dry	Not yet calved	
	1	2	3	4	5	6	7	8	9	10	11	12	13	14	15	16	17	18	19	20	21	22
CONTAI-II BLOCK : CONTAI SUBDIVISION																						
SARADA GRAM PANCHAYAT																						
MANIKPUR (470)	0	0	0	0	0	0	0	0	0	0	0	0	0	12	15	0	73	73	0	0	0	0
PANCHGECHIYA (469)	0	0	0	0	0	0	0	0	0	0	0	0	0	27	17	0	130	130	0	0	0	0
PARULIA (385)	0	0	0	0	0	0	0	0	0	0	0	0	0	33	25	0	242	244	0	0	0	0
SARDA (381)	17	3	0	56	1	0	0	4	0	0	0	0	60	156	77	0	924	926	0	0	0	0
SATIKESHWAR (473)	1	1	0	5	0	0	0	0	0	0	0	0	5	87	78	0	423	423	0	0	0	0
TILAKBERYA (490)	0	0	0	0	0	0	0	0	0	0	0	0	0	4	9	0	34	34	0	0	0	0
SARADA G.P. TOTAL :	34	7	0	114	5	0	0	16	0	0	0	0	130	636	503	3	3942	3960	0	0	0	0

(P) - Part Mouza i.e., Mouza appears in more than one Gram Panchayat

PURBA MEDINIPUR DISTRICT

SHEEP / GOAT / HORSE AND PONNY / PIG / DOG / FOWL / DUCK

NAME OF THE MOUZA (J.L. No.)	Total Sheep	Total Bengal Breed Goat	Total Other Breed Goat	Total Goat	Total Horse and Ponny	Total Pig	Total Dog	Hen (Female 5 month & above)		Improved Chicken for Meat (Broiler)	Fowl (Cock, Hen & Chicken)			Duck (Female 6 month & above)		Drake, Duck & Duckling			Turkey	Quail	Other Poultry Birds	Total Poultry Bird
								Deshi	Improved		Deshi	Improved	Total	Deshi	Improved	Deshi	Improved	Total				
	23	24	25	26	27	28	29	30	31	32	33	34	35	36	37	38	39	40	41	42	43	44
CONTAI-II BLOCK : CONTAI SUBDIVISION																						
AMTALIA GRAM PANCHAYAT																						
AMTALIA (454)	0	326	0	326	0	0	23	0	215	0	311	307	618	29	0	45	10	55	0	0	0	673
BARCHANDIBHETTY (443)	0	334	0	334	0	0	14	0	8	0	337	166	503	0	0	53	0	53	0	0	0	556
DAKSHIN AMTALIA (453)	0	249	0	249	0	0	33	0	0	14	407	38	445	25	0	25	0	25	0	0	0	470
DAKSHIN DIHIMUKUNDAPUR (446)	0	133	0	133	0	0	14	0	8	0	171	94	265	0	0	21	0	21	0	0	0	286
DURGAPUR (441)	0	124	0	124	0	0	12	0	8	0	166	85	251	0	0	21	0	21	0	0	0	272
GHORAGHATA (422)	0	230	0	230	0	0	16	0	26	5	247	49	296	0	0	0	0	0	0	0	0	296
HARRA NAMALDIHA (P) (427)	0	206	0	206	0	0	15	0	8	0	235	111	346	0	0	32	0	32	0	0	0	378
KASAFALIA (423)	0	210	0	210	0	0	26	0	8	0	435	25	460	20	0	20	0	20	0	0	0	480
PHULBARI (424)	0	195	0	195	0	0	20	11	111	0	121	164	285	7	0	7	0	7	0	0	0	292
PURBA AMTALIA (447)	0	192	0	192	0	0	11	0	8	0	203	99	302	0	11	33	21	54	0	0	0	356
SHUNIA (420)	0	223	0	223	0	0	20	0	228	0	247	305	552	17	0	42	0	42	0	0	0	594
UTTAR AMTALIA (444)	0	204	0	204	0	0	14	0	21	0	226	112	338	11	0	44	10	54	0	0	0	392
UTTAR DIHIMUKUNDAPUR (445)	0	307	0	307	0	0	19	0	258	0	256	336	592	29	0	47	0	47	0	0	0	639
AMTALIA G.P. TOTAL :	0	2933	0	2933	0	0	237	11	907	19	3362	1891	5253	138	11	390	41	431	0	0	0	5684
AURAI GRAM PANCHAYAT																						
ABASBERYA (431)	0	85	0	85	0	0	0	137	128	0	199	128	327	16	0	17	0	17	0	0	0	344
ANURAI (439)	0	354	15	369	0	0	30	315	594	95	505	887	1392	43	26	64	51	115	0	0	0	1507
ANURAI BELYA CHATTA (429)	0	312	0	312	0	0	9	7	732	30	133	966	1099	15	23	20	31	51	0	0	0	1150
BASUDEBBERYA (428)	0	424	0	424	0	0	30	82	1325	41	249	1705	1954	12	26	21	43	64	0	0	0	2018
CHANDBERYA (425)	0	143	0	143	0	0	0	54	347	0	151	384	535	12	0	13	0	13	0	0	0	548
HARRA NAMALDIHA (P) (427)	0	363	0	363	0	0	14	202	752	47	307	972	1279	22	7	30	9	39	0	0	0	1318
JHAUBANI (417)	0	196	0	196	0	0	8	212	201	0	306	235	541	25	6	51	8	59	0	0	0	600
KALIAGACHHIA (426)	0	71	0	71	0	0	3	21	119	0	24	140	164	13	0	18	0	18	0	0	0	182
KARPURA (430)	0	209	0	209	0	0	19	381	168	2	471	195	666	38	0	41	1	42	0	0	0	708
KULANJARA (418)	0	136	0	136	0	0	0	60	220	0	86	248	334	7	7	9	8	17	0	0	0	351
UMAPATI BAR (419)	0	131	0	131	0	0	9	32	314	17	52	411	463	7	4	9	5	14	0	0	0	477
AURAI G.P. TOTAL :	0	2424	15	2439	0	0	122	1503	4900	232	2483	6271	8754	210	99	293	156	449	0	0	0	9203
BAMUNIA GRAM PANCHAYAT																						
ALADARPUT (578)	0	146	0	146	0	0	6	16	0	7	421	7	428	0	0	0	0	0	0	0	0	428
BAMUNIA (588)	0	257	0	257	0	0	11	11	0	14	426	72	498	50	0	60	0	60	0	0	0	558
BARA BANTALIA (591)	0	254	0	254	0	0	27	175	0	30	638	116	754	12	0	12	0	12	0	0	0	766
BARJUBAR (592)	0	10	0	10	0	0	1	0	0	0	280	0	280	0	3	0	3	3	0	0	0	283
BICHINA (584)	0	193	0	193	0	0	2	85	19	0	352	34	386	58	7	67	7	74	0	0	0	460
BISWANATHPUR (576)	0	52	0	52	0	0	1	0	0	0	190	5	195	0	0	0	0	0	0	0	0	195

(P) - Part Mouza i.e., Mouza appears in more than one Gram Panchayat

PURBA MEDINIPUR DISTRICT

SHEEP / GOAT / HORSE AND PONNY / PIG / DOG / FOWL / DUCK

NAME OF THE MOUZA (J.L. No.)	Total Sheep	Total Bengal Breed Goat	Total Other Breed Goat	Total Goat	Total Horse and Ponny	Total Pig	Total Dog	Hen (Female 5 month & above)		Improved Chicken for Meat (Broiler)	Fowl (Cock, Hen & Chicken)			Duck (Female 6 month & above)		Drake, Duck & Duckling			Turkey	Quail	Other Poultry Birds	Total Poultry Bird
								Deshi	Improved		Deshi	Improved	Total	Deshi	Improved	Deshi	Improved	Total				
	23	24	25	26	27	28	29	30	31	32	33	34	35	36	37	38	39	40	41	42	43	44
CONTAI-II BLOCK : CONTAI SUBDIVISION																						
BAMUNIA GRAM PANCHAYAT																						
CHAMPAINAGAR (593)	0	150	0	150	0	0	21	40	10	0	201	113	314	24	5	24	5	29	0	0	0	343
CHHOTA BANTALIA (590)	0	152	0	152	0	0	42	27	50	37	137	118	255	6	0	6	0	6	0	0	0	261
DAKSHIN ADA BERYA (531)	0	153	0	153	0	0	23	142	0	0	319	0	319	13	0	13	0	13	0	0	0	332
DAKSHIN KADUA (586)	0	143	0	143	0	0	5	5	0	0	339	5	344	25	0	25	0	25	0	0	0	369
DAKSHIN PAIKBAR (574)	0	234	0	234	0	0	5	70	20	0	290	40	330	16	0	18	0	18	0	0	0	348
DAMUDAR DATTABAR (577)	0	42	0	42	0	0	0	0	0	20	285	20	305	9	0	9	0	9	0	0	0	314
DANGUAPUR (601)	0	19	0	19	0	0	6	40	0	12	148	12	160	8	0	8	10	18	0	0	0	178
DHOBA BERYA (530)	0	9	0	9	0	0	1	0	10	0	25	10	35	0	0	2	0	2	0	0	0	37
FARIDPUR (575)	266	88	0	88	0	0	0	0	0	19	129	19	148	8	0	8	0	8	0	0	0	156
HOSENAPUT (579)	0	19	0	19	0	0	3	0	0	0	0	30	30	0	0	0	0	0	0	0	0	30
JHAWA (614)	0	200	0	200	0	0	19	102	0	33	357	33	390	74	0	74	6	80	0	0	0	470
JHAWAMANU RAUTBAR (613)	0	100	20	120	0	0	21	125	0	0	239	0	239	14	0	14	0	14	0	0	0	253
KADUA MUKUNDAPUR (618)	54	269	0	269	0	0	20	121	0	0	413	5	418	75	0	110	15	125	0	0	0	543
KALAMINAPUT (580)	0	81	0	81	0	0	2	0	0	0	14	17	31	15	0	15	0	15	0	0	0	46
MAHISHAGOT (594)	0	216	0	216	0	0	27	91	0	0	349	0	349	19	0	32	0	32	0	0	0	381
MASJIDPUR (615)	0	108	0	108	0	0	0	95	0	0	217	0	217	9	0	9	0	9	0	0	0	226
MURABANIA (599)	0	225	0	225	0	0	16	113	15	0	436	86	522	53	0	160	22	182	0	0	0	704
PASCHIM KADUA (617)	0	17	0	17	0	0	0	0	0	0	50	0	50	0	0	0	0	0	0	0	0	50
PURBA CHECHURAPUT (585)	0	25	0	25	0	0	0	0	0	0	73	0	73	10	0	10	0	10	0	0	0	83
PURBA SIKARPUR (587)	0	72	0	72	0	0	14	88	0	0	281	0	281	14	0	14	0	14	0	0	0	295
PURUSHOTTOMPUR (595)	0	57	0	57	0	0	5	56	50	0	293	50	343	7	0	7	0	7	0	0	0	350
SARSA (532)	0	61	0	61	0	0	4	164	0	0	305	0	305	0	15	0	15	15	0	0	0	320
TITHAIPADA (589)	0	275	0	275	0	0	21	183	7	0	468	12	480	31	0	36	0	36	0	0	0	516
UJHALPUR (600)	0	50	0	50	0	0	8	22	0	0	72	13	85	3	0	3	0	3	0	0	0	88
UTTAR DAUKI (549)	0	146	0	146	0	0	0	10	15	0	131	15	146	5	0	16	5	21	0	0	0	167
UTTAR KADUA (616)	0	145	0	145	0	0	33	42	11	0	117	11	128	21	0	21	0	21	0	0	0	149
BAMUNIA G.P. TOTAL :	320	3968	20	3988	0	0	344	1823	207	172	7995	843	8838	579	30	773	88	861	0	0	0	9699
BASANTIA GRAM PANCHAYAT																						
BAIJAPUR (496)	0	162	0	162	0	0	2	141	66	0	460	67	527	0	0	0	0	0	0	0	0	527
BASANTIA (485)	0	810	0	810	0	0	0	712	451	21	1522	772	2294	7	12	14	12	26	0	0	0	2320
BENICHAK (450)	0	34	0	34	0	0	4	14	72	0	17	82	99	0	0	0	0	0	0	0	0	99
CHAK GOBINDABERIA (486)	0	23	0	23	0	0	11	4	44	0	123	46	169	5	0	7	2	9	0	0	0	178
CHAK HAJRATPUR (495)	0	11	0	11	0	0	0	0	36	0	0	38	38	7	0	8	0	8	0	0	0	46
CHAUDHURI BAR (487)	0	161	0	161	0	0	10	102	293	18	235	389	624	9	0	9	0	9	0	0	0	633

(P) - Part Mouza i.e., Mouza appears in more than one Gram Panchayat

PURBA MEDINIPUR DISTRICT

SHEEP / GOAT / HORSE AND PONNY / PIG / DOG / FOWL / DUCK

NAME OF THE MOUZA (J.L. No.)	Total Sheep	Total Bengal Breed Goat	Total Other Breed Goat	Total Goat	Total Horse and Ponny	Total Pig	Total Dog	Hen (Female 5 month & above)		Improved Chicken for Meat (Broiler)	Fowl (Cock, Hen & Chicken)			Duck (Female 6 month & above)		Drake, Duck & Duckling			Turkey	Quail	Other Poultry Birds	Total Poultry Bird
								Deshi	Improved		Deshi	Improved	Total	Deshi	Improved	Deshi	Improved	Total				
	23	24	25	26	27	28	29	30	31	32	33	34	35	36	37	38	39	40	41	42	43	44
CONTAI-II BLOCK : CONTAI SUBDIVISION																						
BASANTIA GRAM PANCHAYAT																						
DAKSHIN DEULPOTA (521)	0	136	0	136	0	0	8	123	84	29	211	233	444	20	0	28	0	28	0	0	0	472
DAKSHINARIA (449)	0	35	0	35	0	0	10	4	71	0	18	81	99	5	0	7	0	7	0	0	0	106
GHOSHPUR (519)	0	33	0	33	0	0	10	34	118	0	36	123	159	8	0	8	0	8	0	0	0	167
GOKULNAGAR DEULPOTA (499)	0	49	0	49	0	0	3	6	52	8	9	83	92	0	0	0	0	0	0	0	0	92
GOPINATHPUR (472)	0	390	34	424	0	0	0	176	47	31	487	141	628	17	0	24	0	24	0	0	0	652
KALIKAKUMARY (524)	0	18	0	18	0	0	4	30	83	0	31	90	121	0	0	0	0	0	0	0	0	121
KRISHNALAL CHAK (504)	0	98	0	98	0	0	15	33	149	16	38	220	258	10	0	10	0	10	0	0	0	268
MIRZAPUR (520)	0	45	0	45	0	0	12	12	146	0	24	152	176	12	4	12	4	16	0	0	0	192
PASCHIM KUSBANI (523)	0	284	0	284	0	0	13	6	264	0	7	522	529	7	4	18	9	27	0	0	0	556
PRAKASH KULTALIA 1ST PART (500)	0	423	0	423	0	0	12	395	207	5	802	536	1338	0	0	0	0	0	0	0	0	1338
PURBA KUSHBANI (522)	0	23	0	23	0	0	4	9	39	0	10	41	51	0	0	0	0	0	0	0	0	51
PURBA MAHAMMADPUR (518)	0	275	0	275	0	0	9	108	74	1	258	126	384	7	0	10	0	10	0	0	0	394
PURBA MUKUNDAPUR (488)	0	129	0	129	0	0	5	96	209	0	190	237	427	0	0	0	0	0	0	0	0	427
PURBA RASULPUR (448)	0	63	0	63	0	0	5	22	65	1	32	101	133	0	0	0	5	5	0	0	0	138
RUPNAGAR (503)	0	169	0	169	0	0	0	98	38	0	217	76	293	10	0	23	0	23	0	0	0	316
SHYAMCHAK (451)	0	34	0	34	0	0	4	15	93	0	15	99	114	2	0	2	0	2	0	0	0	116
SIKDAR CHAK (505)	0	25	0	25	0	0	0	21	80	0	48	82	130	4	0	5	0	5	0	0	0	135
TENGARBERYA (604)	0	43	0	43	0	0	4	4	135	0	9	151	160	4	3	4	4	8	0	0	0	168
BASANTIA G.P. TOTAL :	0	3473	34	3507	0	0	145	2165	2916	130	4799	4488	9287	134	23	189	36	225	0	0	0	9512
CHALTI GRAM PANCHAYAT																						
BAGHAGHOL (533)	0	82	0	82	0	0	16	143	0	0	178	0	178	1	0	1	4	5	0	0	0	183
BAIKUNTHAPUR (602)	0	46	0	46	0	0	5	114	0	0	187	0	187	9	0	11	0	11	0	0	0	198
BALU BAR (483)	0	12	0	12	0	0	19	123	0	0	231	0	231	3	0	3	0	3	0	0	0	234
BRAHMAN SASAN (481)	6	12	0	12	0	0	20	89	0	0	159	0	159	7	0	8	0	8	0	0	0	167
CHALTI (598)	0	165	0	165	0	0	56	313	0	0	642	0	642	80	0	101	0	101	0	0	0	743
DURGAPUR (527)	0	18	0	18	0	0	15	138	0	0	287	11	298	22	0	39	4	43	0	0	0	341
GOBINDABERABAR (484)	0	58	0	58	0	0	31	325	0	0	631	7	638	104	0	121	0	121	0	0	0	759
HIRAKALA (526)	0	2	0	2	0	0	5	24	0	0	62	7	69	0	0	0	0	0	0	0	0	69
KAJIBASAN (605)	0	170	0	170	0	0	21	327	0	0	511	0	511	38	0	41	0	41	0	0	0	552
KALIKAPUR (479)	0	91	0	91	0	0	30	210	0	0	339	0	339	5	0	5	0	5	0	0	0	344
KHAGRABANI (478)	27	217	0	217	0	0	71	659	0	0	1023	0	1023	332	0	356	2	358	0	0	0	1381
PASCHIM PURUSHOTTAMPUR (482)	11	135	0	135	0	0	28	304	0	0	491	2	493	52	0	67	0	67	0	0	0	560
PHULBANI (528)	0	90	0	90	0	0	23	249	0	0	389	0	389	10	0	12	0	12	0	0	0	401
PURBA GOBINDAPUR (603)	1	84	0	84	0	0	25	304	0	0	444	0	444	14	0	15	0	15	0	0	0	459

(P) - Part Mouza i e , Mouza appears in more than one Gram Panchayat

PURBA MEDINIPUR DISTRICT

SHEEP / GOAT / HORSE AND PONNY / PIG / DOG / FOWL / DUCK

NAME OF THE MOUZA (J.L. No.)	Total Sheep	Total Bengal Breed Goat	Total Other Breed Goat	Total Goat	Total Horse and Ponny	Total Pig	Total Dog	Hen (Female 5 month & above)		Improved Chicken for Meat (Broiler)	Fowl (Cock, Hen & Chicken)			Duck (Female 6 month & above)		Drake, Duck & Duckling			Turkey	Quail	Other Poultry Birds	Total Poultry Bird
								Deshi	Improved		Deshi	Improved	Total	Deshi	Improved	Deshi	Improved	Total				
	23	24	25	26	27	28	29	30	31	32	33	34	35	36	37	38	39	40	41	42	43	44
CONTAI-II BLOCK : CONTAI SUBDIVISION																						
CHALTI GRAM PANCHAYAT																						
PURBA TEGHARI (534)	0	35	0	35	0	0	7	64	0	0	100	0	100	0	0	0	0	0	0	0	0	100
RAGHURAMPUR (480)	75	122	0	122	0	0	39	291	0	0	445	0	445	114	0	122	0	122	0	0	0	567
SARASWATIPUR (525)	0	31	0	31	0	0	37	150	0	0	323	0	323	19	0	20	0	20	0	0	0	343
UTTAR ADABERYA (529)	0	98	0	98	0	0	30	236	0	0	422	0	422	8	0	9	0	9	0	0	0	431
UTTAR PURUSHOTTAMPUR (597)	0	21	0	21	0	0	7	76	0	0	102	0	102	1	0	1	0	1	0	0	0	103
CHALTI G.P. TOTAL :	120	1489	0	1489	0	0	485	4139	0	0	6966	27	6993	819	0	932	10	942	0	0	0	7935
DARIAPUR GRAM PANCHAYAT																						
BAGHAPUR (620)	0	141	0	141	0	0	3	0	137	15	0	223	223	9	0	10	0	10	0	0	0	233
BAMUNIA NANKAR (510)	0	161	0	161	0	0	2	0	198	5	0	292	292	36	0	39	0	39	0	0	0	331
BANKIPUR (629)	0	173	0	173	0	0	0	0	285	0	0	388	388	5	0	5	0	5	0	0	0	393
BARA SUBARNANAGAR (502)	0	369	0	369	0	0	0	0	542	0	0	652	652	8	0	8	0	8	0	0	0	660
BARGOLIA (610)	0	64	0	64	0	0	1	0	61	0	0	80	80	0	0	0	0	0	0	0	0	80
BHABANIPUR (607)	0	30	0	30	0	0	0	0	26	0	0	36	36	0	0	0	0	0	0	0	0	36
BHETAPUKHURIA (606)	0	73	0	73	0	0	0	0	99	0	0	117	117	8	0	8	0	8	0	0	0	125
BHOGPUR (624)	0	69	0	69	0	0	0	0	82	0	0	107	107	0	0	0	0	0	0	0	0	107
BHUPATI CHAK (628)	0	49	0	49	0	0	5	0	79	0	0	131	131	30	0	36	0	36	0	0	0	167
CHAITANYAPUR (501)	0	155	0	155	0	0	0	0	116	0	0	229	229	0	0	0	0	0	0	0	0	229
CHHOTA SUBARNANAGAR (515)	0	17	0	17	0	0	0	0	29	0	0	40	40	5	0	6	0	6	0	0	0	46
DAHA SHONAMUI (506)	0	157	0	157	0	0	5	0	357	0	0	492	492	64	0	84	0	84	0	0	0	576
DAKSHIN HARSHA CHAK (621)	0	25	0	25	0	0	2	0	35	0	0	42	42	0	0	0	0	0	0	0	0	42
DARIAPUR (512)	0	137	0	137	0	0	0	0	260	0	0	442	442	5	0	6	0	6	0	0	0	448
DAULATPUR (513)	0	154	0	154	0	0	0	0	100	0	0	137	137	4	0	5	0	5	0	0	0	142
DURGAPUR PART-IV (608)	0	10	0	10	0	0	0	0	40	0	0	62	62	0	0	0	0	0	0	0	0	62
GOPALCHAK (612)	0	112	0	112	0	0	0	0	174	10	0	215	215	21	0	22	0	22	0	0	0	237
GOPALPUR 5TH PART (619)	0	38	1	39	0	0	0	0	100	0	0	124	124	0	0	0	0	0	0	0	0	124
HAJRAKOLA (611)	5	246	0	246	0	0	0	0	129	0	0	162	162	13	0	15	0	15	0	0	0	177
HARIPUR (508)	0	174	0	174	0	0	0	0	200	0	0	282	282	9	0	11	0	11	0	0	0	293
KALICHAR (626)	0	50	0	50	0	0	0	0	69	0	0	92	92	0	0	0	0	0	0	0	0	92
KALIDAS BAR (627)	0	33	0	33	0	0	0	0	68	0	0	92	92	0	0	0	0	0	0	0	0	92
KANAI CHATTA (632)	0	131	0	131	0	0	0	0	92	0	0	118	118	0	0	0	0	0	0	0	0	118
KAZICHAK (514)	0	36	0	36	0	0	0	0	43	0	0	65	65	0	0	0	0	0	0	0	0	65
NANKAR GOPINATHPUR (516)	0	105	0	105	0	0	2	0	89	0	0	124	124	10	0	11	0	11	0	0	0	135
PAYRAKOLA (609)	0	11	0	11	0	0	0	0	15	0	0	17	17	0	0	0	0	0	0	0	0	17
PERIJPUR (625)	0	11	0	11	0	0	1	0	26	10	0	86	86	0	0	0	0	0	0	0	0	86

(P) - Part Mouza i e , Mouza appears in more than one Gram Panchayat

PURBA MEDINIPUR DISTRICT

SHEEP / GOAT / HORSE AND PONNY / PIG / DOG / FOWL / DUCK

NAME OF THE MOUZA (J.L. No.)	Total Sheep	Total Bengal Breed Goat	Total Other Breed Goat	Total Goat	Total Horse and Ponny	Total Pig	Total Dog	Hen (Female 5 month & above)		Improved Chicken for Meat (Broiler)	Fowl (Cock, Hen & Chicken)			Duck (Female 6 month & above)		Drake, Duck & Duckling			Turkey	Quail	Other Poultry Birds	Total Poultry Bird
								Deshi	Improved		Deshi	Improved	Total	Deshi	Improved	Deshi	Improved	Total				
	23	24	25	26	27	28	29	30	31	32	33	34	35	36	37	38	39	40	41	42	43	44
CONTAI-II BLOCK : CONTAI SUBDIVISION																						
DARIAPUR GRAM PANCHAYAT																						
PRATAPPUR (507)	0	71	0	71	0	0	0	0	65	0	0	85	85	7	0	8	0	8	0	0	0	93
PURBA BAMUNIA (511)	0	128	8	136	0	2	2	0	339	0	0	796	796	7	0	8	0	8	0	0	0	804
PURBA BHAGABANPUR (517)	0	39	0	39	0	0	0	0	550	0	0	579	579	0	0	0	0	0	0	0	0	579
PURBA GOPINATHPUR (633)	0	153	0	153	0	0	2	0	203	0	0	396	396	8	0	8	0	8	0	0	0	404
PURBA JAGANNATHPUR (623)	0	187	1	188	0	0	2	0	205	11	0	318	318	1	1	1	1	2	0	0	0	320
RAMCHAK GOPALCHAK (509)	0	191	0	191	0	0	4	0	144	0	0	266	266	38	0	45	0	45	0	0	0	311
TIAKOLA (630)	4	50	0	50	0	0	0	0	44	0	0	75	75	21	0	21	0	21	0	0	0	96
UTTAR HARSHACHAK (622)	0	47	0	47	0	0	0	0	42	0	0	60	60	0	0	0	0	0	0	0	0	60
DARIAPUR G.P. TOTAL :	9	3597	10	3607	0	2	31	0	5043	51	0	7422	7422	309	1	357	1	358	0	0	0	7780
DHOBABERIA GRAM PANCHAYAT																						
BALABHADRAPUR (459)	0	103	0	103	0	0	0	47	65	0	58	111	169	0	0	0	0	0	0	0	0	169
BANAMALIBERYA (458)	0	153	0	153	0	0	8	104	59	0	243	78	321	0	0	0	0	0	0	0	0	321
CHANDIBHETTI (455)	0	327	0	327	0	0	16	512	0	0	970	0	970	42	0	66	0	66	0	0	0	1036
CHATTABHERI (462)	0	123	0	123	0	0	20	267	0	0	431	0	431	4	0	4	0	4	0	0	0	435
DHARADHARPUR (492)	0	33	0	33	0	0	0	69	0	0	104	0	104	3	0	4	0	4	0	0	0	108
DHOBABERIA (456)	0	267	0	267	0	0	2	231	0	0	235	548	783	40	0	40	0	40	0	0	0	823
DHOLMARI (498)	0	336	0	336	0	0	2	440	0	0	806	0	806	9	0	9	0	9	0	0	0	815
JAGANNATHCHAK (460)	0	264	0	264	0	0	17	352	0	0	658	0	658	9	0	19	0	19	0	0	0	677
KASAFALIA (493)	0	82	0	82	0	0	0	191	0	0	207	83	290	65	0	92	0	92	0	0	0	382
KENDUA (494)	0	26	0	26	0	0	0	28	7	0	39	28	67	15	0	15	0	15	0	0	0	82
KUMARBERYA (461)	0	85	0	85	0	0	0	160	0	0	185	0	185	5	0	5	0	5	0	0	0	190
MUNDAPARA (440)	0	69	0	69	0	0	14	312	0	0	431	0	431	15	0	17	0	17	0	0	0	448
SAFIABAD (497)	0	445	0	445	0	0	2	267	335	0	319	952	1271	66	16	71	16	87	0	0	0	1358
UTTAR DEULPOTA (452)	0	219	0	219	0	0	9	368	0	0	513	68	581	27	0	27	0	27	0	0	0	608
DHOBABERIA G.P. TOTAL :	0	2532	0	2532	0	0	90	3348	466	0	5199	1868	7067	300	16	369	16	385	0	0	0	7452
SARADA GRAM PANCHAYAT																						
DURMUT (382)	19	127	0	127	0	0	105	27	550	0	27	2428	2455	20	121	23	135	158	0	0	0	2613
FULESHAWAR (471)	0	38	0	38	0	0	16	0	191	0	0	474	474	0	12	0	12	12	0	0	0	486
GOTSHAURI (466)	24	162	0	162	0	0	34	154	323	0	154	687	841	33	196	45	278	323	0	0	0	1164
HINCHI (384)	79	144	0	144	0	0	29	0	434	1200	0	1880	1880	35	281	35	431	466	0	0	0	2346
KAJLA (383)	5	61	0	61	0	0	70	0	199	0	0	533	533	2	75	2	106	108	0	0	0	641
KURKRAOUL (P) (468)	0	55	0	55	0	0	39	0	121	3	0	318	318	0	36	0	38	38	0	0	0	356
MAHAMMADPUR (489)	9	45	0	45	0	0	41	85	157	0	85	257	342	16	40	29	42	71	0	0	0	413
MAISHAMUNDA (474)	0	39	0	39	0	1	34	0	156	500	0	996	996	2	13	2	13	15	0	0	0	1011

(P) - Part Mouza i.e., Mouza appears in more than one Gram Panchayat

PURBA MEDINIPUR DISTRICT

SHEEP / GOAT / HORSE AND PONNY / PIG / DOG / FOWL / DUCK

NAME OF THE MOUZA (J.L. No.)	Total Sheep	Total Bengal Breed Goat	Total Other Breed Goat	Total Goat	Total Horse and Ponny	Total Pig	Total Dog	Hen (Female 5 month & above)		Improved Chicken for Meat (Broiler)	Fowl (Cock, Hen & Chicken)			Duck (Female 6 month & above)		Drake, Duck & Duckling			Turkey	Quail	Other Poultry Birds	Total Poultry Bird
								Deshi	Improved		Deshi	Improved	Total	Deshi	Improved	Deshi	Improved	Total				
	23	24	25	26	27	28	29	30	31	32	33	34	35	36	37	38	39	40	41	42	43	44
CONTAI-II BLOCK : CONTAI SUBDIVISION																						
SARADA GRAM PANCHAYAT																						
MANIKPUR (470)	0	27	0	27	0	0	9	23	22	0	23	99	122	1	19	1	21	22	0	0	0	144
PANCHGECHHYA (469)	2	30	0	30	0	0	28	0	139	1600	0	1891	1891	4	33	6	46	52	0	0	0	1943
PARULIA (385)	10	23	0	23	0	0	23	0	287	2500	0	3104	3104	17	97	22	107	129	0	0	0	3233
SARDA (381)	6	365	0	365	0	0	71	0	810	3650	0	5303	5303	80	287	104	413	517	0	0	0	5820
SATIKESHWAR (473)	0	173	0	173	0	0	16	91	476	11	104	952	1056	91	105	104	141	245	0	0	0	1301
TILAKBERYA (490)	0	25	0	25	0	0	4	17	23	0	17	48	65	4	10	4	10	14	0	0	0	79
SARADA G.P. TOTAL :	154	1314	0	1314	0	1	519	397	3888	9464	410	18970	19380	305	1325	377	1793	2170	0	0	0	21550

(P) - Part Mouza i.e., Mouza appears in more than one Gram Panchayat

PURBA MEDINIPUR DISTRICT

FODDER AREA / AGRICULTURAL IMPLEMENTS / FISHERY / LIVESTOCK & FISHERY INFRASTRUCTURE

NAME OF THE MOUZA (J.L. No.)	Area under Fodder Crops (in Cottah)			Animal Operated Implements			Leveller	Chaff Cutter	Fishery Household Persons	Engaged in Actual Operation of Fishing				Marketing of Fish		Veterinary Hospital /Health Centre	Artificial Incemination Centre	Veterinary Medicine Shop	Live stock Development Worker	Chilling Plant/ Bulk Milk Cooler	Co-op. Dairy/ Milk Collection Centre	Availability of Pasture Land	Cattle/ Poultry Feed Shop	Fish Wholesale Market
										Full Time		Part Time												
	Kharif	Rabi	Total	Wooden Plough	Steel Plough	Animal Cart				Male	Female	Male	Female	Male	Female									
	45	46	47	48	49	50	51	52	53	54	55	56	57	58	59	60	61	62	63	64	65	66	67	68
CONTAI-II BLOCK : CONTAI SUBDIVISION																								
AMTALIA GRAM PANCHAYAT																								
AMTALIA (454)	0	0	0	31	0	0	31	0	0	0	0	0	0	0	0	<=5KM	<=5KM	<=5KM	<=5KM	>5KM	>5KM	>5KM	<=5KM	>5KM
BARCHANDIBHETTY (443)	0	0	0	126	0	0	126	0	0	0	0	0	0	0	0	<=5KM	<=5KM	<=5KM	<=5KM	>5KM	>5KM	>5KM	<=5KM	>5KM
DAKSHIN AMTALIA (453)	0	0	0	77	0	0	77	0	0	0	0	0	0	0	0	>5KM	>5KM	<=5KM	<=5KM	>5KM	>5KM	>5KM	<=5KM	>5KM
DAKSHIN DIHIMUKUNDAPUR (446)	0	0	0	54	0	0	54	0	0	0	0	0	0	0	0	>5KM	>5KM	<=5KM	<=5KM	>5KM	>5KM	>5KM	<=5KM	>5KM
DURGAPUR (441)	0	0	0	52	0	0	52	0	0	0	0	0	0	0	0	<=5KM	<=5KM	<=5KM	>5KM	>5KM	>5KM	>5KM	<=5KM	>5KM
GHORAGHATA (422)	0	0	0	73	0	0	71	0	56	12	12	7	6	0	0	>5KM	>5KM	<=5KM	>5KM	>5KM	>5KM	>5KM	<=5KM	>5KM
HARRA NAMALDIHA (P) (427)	0	0	0	85	0	0	85	0	0	0	0	0	0	0	0	YES	YES	YES	>5KM	>5KM	>5KM	>5KM	<=5KM	>5KM
KASAFALIA (423)	0	0	0	68	0	0	68	0	0	0	0	0	0	0	0	>5KM	>5KM	<=5KM	>5KM	>5KM	>5KM	>5KM	<=5KM	>5KM
PHULBARI (424)	0	0	0	15	0	0	14	0	0	0	0	0	0	0	0	<=5KM	<=5KM	<=5KM	>5KM	>5KM	>5KM	>5KM	<=5KM	>5KM
PURBA AMTALIA (447)	0	0	0	70	0	0	70	0	0	0	0	0	0	0	0	>5KM	>5KM	<=5KM	YES	>5KM	>5KM	>5KM	<=5KM	>5KM
SHUNIA (420)	0	0	0	17	0	0	17	0	131	24	13	14	15	8	0	>5KM	>5KM	<=5KM	>5KM	>5KM	>5KM	>5KM	<=5KM	>5KM
UTTAR AMTALIA (444)	0	0	0	74	0	0	74	0	0	0	0	0	0	0	0	<=5KM	<=5KM	<=5KM	<=5KM	>5KM	>5KM	>5KM	<=5KM	>5KM
UTTAR DIHIMUKUNDAPUR (445)	0	0	0	17	0	0	17	0	0	0	0	0	0	0	0	>5KM	>5KM	<=5KM	<=5KM	>5KM	>5KM	>5KM	<=5KM	>5KM
AMTALIA G.P. TOTAL :	0	0	0	759	0	0	756	0	187	36	25	21	21	8	0									
AURAI GRAM PANCHAYAT																								
ABASBERYA (431)	0	0	0	21	0	0	21	0	0	0	0	0	0	0	0	<=5KM	<=5KM	<=5KM	<=5KM	>5KM	>5KM	YES	<=5KM	>5KM
ANURAI (439)	10	10	20	100	0	0	85	0	0	0	0	0	0	0	0	<=5KM	<=5KM	<=5KM	<=5KM	>5KM	>5KM	YES	<=5KM	>5KM
ANURAI BELYA CHATTA (429)	5	5	10	46	0	0	46	0	0	0	0	0	0	0	0	<=5KM	<=5KM	<=5KM	<=5KM	>5KM	>5KM	YES	<=5KM	>5KM
BASUDEBBERYA (428)	0	0	0	142	0	0	132	0	0	0	0	0	0	0	0	<=5KM	<=5KM	<=5KM	<=5KM	>5KM	>5KM	YES	<=5KM	>5KM
CHANDBERYA (425)	0	0	0	75	0	0	65	0	0	0	0	0	0	0	0	<=5KM	<=5KM	<=5KM	<=5KM	>5KM	>5KM	YES	YES	>5KM
HARRA NAMALDIHA (P) (427)	0	0	0	110	0	0	99	0	0	0	0	0	0	0	0	<=5KM	<=5KM	YES	YES	>5KM	>5KM	YES	YES	>5KM
JHAUBANI (417)	0	0	0	96	0	0	96	0	0	0	0	0	0	0	0	<=5KM	<=5KM	<=5KM	<=5KM	>5KM	>5KM	YES	<=5KM	>5KM
KALIAGACHHIA (426)	0	0	0	92	0	0	90	0	0	0	0	0	0	0	0	<=5KM	<=5KM	<=5KM	<=5KM	>5KM	>5KM	YES	<=5KM	>5KM
KARPURA (430)	0	0	0	41	0	0	39	0	0	0	0	0	0	0	0	<=5KM	<=5KM	<=5KM	<=5KM	>5KM	>5KM	YES	<=5KM	>5KM
KULANJARA (418)	0	0	0	77	0	0	74	0	50	11	0	3	0	0	0	<=5KM	<=5KM	<=5KM	<=5KM	>5KM	>5KM	YES	<=5KM	>5KM
UMAPATI BAR (419)	0	0	0	134	0	0	132	0	0	0	0	0	0	0	0	<=5KM	<=5KM	<=5KM	<=5KM	>5KM	>5KM	YES	<=5KM	>5KM
AURAI G.P. TOTAL :	15	15	30	934	0	0	879	0	50	11	0	3	0	0	0									
BAMUNIA GRAM PANCHAYAT																								
ALADARPUT (578)	0	0	0	4	0	0	0	0	202	89	0	0	69	2	0	YES	YES	YES	YES	>5KM	>5KM	YES	YES	>5KM
BAMUNIA (588)	0	0	0	14	1	0	0	0	0	0	0	0	0	0	0	<=5KM	<=5KM	<=5KM	<=5KM	>5KM	>5KM	YES	>5KM	>5KM
BARA BANTALIA (591)	0	0	0	16	3	0	12	0	0	0	0	0	0	0	0	<=5KM	<=5KM	<=5KM	<=5KM	>5KM	>5KM	YES	>5KM	>5KM
BARJUBAR (592)	0	0	0	0	0	0	0	0	0	0	0	0	0	0	0	>5KM	>5KM	>5KM	>5KM	>5KM	>5KM	YES	>5KM	>5KM
BICHINA (584)	0	0	0	8	0	0	12	0	0	0	0	0	0	0	0	>5KM	>5KM	>5KM	YES	>5KM	>5KM	YES	>5KM	>5KM
BISWANATHPUR (576)	0	0	0	0	2	0	0	0	0	0	0	0	0	0	0	>5KM	>5KM	>5KM	YES	>5KM	>5KM	YES	>5KM	>5KM

(P) - Part Mouza i.e., Mouza appears in more than one Gram Panchayat· YES - Located in the Mouza; <=5KM - Located at a distance upto 5 KM; >5KM - Located at a distance more than 5 KM

18th ALL INDIA LIVESTOCK CENSUS, AGRICULTURE IMPLEMENTS & MACHINERY, FISHERY STATISTICS, WEST BENGAL

Reference Date : 15.10.2007

PURBA MEDINIPUR DISTRICT

NAME OF THE MOUZA (J.L. No.)	FODDER AREA: Area under Fodder Crops (in Cottah)			AGRICULTURAL IMPLEMENTS / FISHERY / LIVESTOCK & FISHERY INFRASTRUCTURE: Animal Operated Implements						Engaged in Actual Operation of Fishing				Marketing of Fish										
										Full Time		Part Time												
	Kharif	Rabi	Total	Wooden Plough	Steel Plough	Animal Cart	Leveller	Chaff Cutter	Fishery Household Persons	Male	Female	Male	Female	Male	Female	Veterinary Hospital /Health Centre	Artificial Insemination Centre	Veterinary Medicine Shop	Live stock Development Worker	Chilling Plant/ Bulk Milk Cooler	Co-op. Dairy/ Milk Collection Centre	Availability of Pasture Land	Cattle/ Poultry Feed Shop	Fish Wholesale Market
	45	46	47	48	49	50	51	52	53	54	55	56	57	58	59	60	61	62	63	64	65	66	67	68
CONTAI-II BLOCK : CONTAI SUBDIVISION																								
BAMUNIA GRAM PANCHAYAT																								
CHAMPAINAGAR (593)	0	0	0	11	1	0	0	0	0	0	0	0	0	0	0	>5KM	>5KM	>5KM	>5KM	>5KM	>5KM	YES	YES	>5KM
CHHOTA BANTALIA (590)	0	0	0	28	0	0	3	0	0	0	0	0	0	0	0	>5KM	>5KM	>5KM	YES	>5KM	>5KM	YES	>5KM	>5KM
DAKSHIN ADA BERYA (531)	0	0	0	11	2	0	11	0	0	0	0	0	0	0	0	>5KM	>5KM	>5KM	>5KM	>5KM	>5KM	YES	>5KM	>5KM
DAKSHIN KADUA (586)	0	0	0	4	0	0	0	0	0	0	0	0	0	0	0	>5KM	>5KM	>5KM	>5KM	>5KM	>5KM	YES	>5KM	>5KM
DAKSHIN PAIKBAR (574)	0	0	0	18	3	0	13	0	0	0	0	0	0	0	0	<=5KM	<=5KM	<=5KM	<=5KM	>5KM	>5KM	YES	>5KM	>5KM
DAMUDAR DATTABAR (577)	0	0	0	2	0	0	0	0	0	0	0	0	0	0	0	<=5KM	<=5KM	<=5KM	<=5KM	>5KM	>5KM	YES	>5KM	>5KM
DANGUAPUR (601)	0	0	0	2	1	0	2	0	0	0	0	0	0	0	0	>5KM	>5KM	>5KM	>5KM	>5KM	>5KM	YES	>5KM	>5KM
DHOBA BERYA (530)	0	0	0	0	0	0	0	0	0	0	0	0	0	0	0	>5KM	>5KM	>5KM	>5KM	>5KM	>5KM	YES	>5KM	>5KM
FARIDPUR (575)	0	0	0	0	0	0	0	0	0	0	0	0	0	0	0	<=5KM	<=5KM	<=5KM	<=5KM	>5KM	>5KM	YES	>5KM	>5KM
HOSENAPUT (579)	0	0	0	2	0	0	1	0	0	0	0	0	0	0	0	>5KM	>5KM	>5KM	>5KM	>5KM	>5KM	YES	YES	>5KM
JHAWA (614)	0	0	0	18	1	0	6	0	0	0	0	0	0	0	0	>5KM	>5KM	>5KM	>5KM	>5KM	>5KM	YES	>5KM	>5KM
JHAWAMANU RAUTBAR (613)	0	0	0	33	0	0	4	0	0	0	0	0	0	0	0	>5KM	>5KM	>5KM	>5KM	>5KM	>5KM	YES	>5KM	>5KM
KADUA MUKUNDAPUR (618)	0	0	0	10	0	0	0	0	0	0	0	0	0	0	0	>5KM	>5KM	>5KM	>5KM	>5KM	>5KM	YES	YES	>5KM
KALAMINAPUT (580)	0	0	0	9	4	0	8	0	0	0	0	0	0	0	0	>5KM	>5KM	>5KM	>5KM	>5KM	>5KM	YES	>5KM	>5KM
MAHISHAGOT (594)	0	0	0	5	0	0	4	0	0	0	0	0	0	0	0	>5KM	>5KM	>5KM	>5KM	>5KM	>5KM	YES	>5KM	>5KM
MASJIDPUR (615)	0	0	0	17	3	0	11	0	0	0	0	0	0	0	0	>5KM	>5KM	>5KM	>5KM	>5KM	>5KM	YES	YES	>5KM
MURABANIA (599)	0	0	0	5	0	0	3	0	0	0	0	0	0	0	0	>5KM	>5KM	>5KM	>5KM	>5KM	>5KM	YES	>5KM	>5KM
PASCHIM KADUA (617)	0	0	0	4	0	0	0	0	0	0	0	0	0	0	0	>5KM	>5KM	>5KM	>5KM	>5KM	>5KM	YES	>5KM	>5KM
PURBA CHECHURAPUT (585)	0	0	0	0	0	0	0	0	0	0	0	0	0	0	0	>5KM	>5KM	>5KM	>5KM	>5KM	>5KM	YES	>5KM	>5KM
PURBA SIKARPUR (587)	0	0	0	17	0	0	14	0	0	0	0	0	0	0	0	>5KM	>5KM	>5KM	>5KM	>5KM	>5KM	YES	>5KM	>5KM
PURUSHOTTOMPUR (595)	0	0	0	2	1	0	0	0	0	0	0	0	0	0	0	>5KM	>5KM	>5KM	>5KM	>5KM	>5KM	YES	>5KM	>5KM
SARSA (532)	0	0	0	24	0	0	19	0	0	0	0	0	0	0	0	>5KM	>5KM	>5KM	>5KM	>5KM	>5KM	YES	>5KM	>5KM
TITHAIPADA (589)	0	0	0	28	1	0	0	0	0	0	0	0	0	0	0	>5KM	>5KM	>5KM	>5KM	>5KM	>5KM	YES	>5KM	>5KM
UJHALPUR (600)	0	0	0	4	0	0	3	0	0	0	0	0	0	0	0	>5KM	>5KM	>5KM	>5KM	>5KM	>5KM	YES	>5KM	>5KM
UTTAR DAUKI (549)	0	0	0	17	4	0	0	0	0	0	0	0	0	0	0	<=5KM	<=5KM	<=5KM	<=5KM	>5KM	>5KM	YES	YES	>5KM
UTTAR KADUA (616)	0	0	0	28	4	0	16	0	187	52	8	2	46	19	0	>5KM	>5KM	>5KM	>5KM	>5KM	>5KM	YES	>5KM	>5KM
BAMUNIA G.P. TOTAL :	0	0	0	341	31	0	142	0	389	141	8	2	115	21	0									
BASANTIA GRAM PANCHAYAT																								
BAIJAPUR (496)	0	0	0	59	0	0	57	0	0	0	0	0	0	0	0	<=5KM	<=5KM	<=5KM	<=5KM	>5KM	>5KM	>5KM	>5KM	>5KM
BASANTIA (485)	0	0	0	198	3	0	145	0	0	0	0	0	0	0	0	<=5KM	<=5KM	<=5KM	<=5KM	>5KM	>5KM	>5KM	>5KM	>5KM
BENICHAK (450)	0	0	0	10	0	0	9	0	0	0	0	0	0	0	0	<=5KM	<=5KM	<=5KM	<=5KM	>5KM	>5KM	>5KM	>5KM	>5KM
CHAK GOBINDABERIA (486)	0	0	0	14	0	0	12	0	0	0	0	0	0	0	0	<=5KM	<=5KM	<=5KM	<=5KM	>5KM	>5KM	>5KM	>5KM	>5KM
CHAK HAJRATPUR (495)	0	0	0	6	0	0	5	0	0	0	0	0	0	0	0	<=5KM	<=5KM	<=5KM	<=5KM	>5KM	>5KM	>5KM	>5KM	>5KM
CHAUDHURI BAR (487)	0	0	0	28	0	0	27	0	0	0	0	0	0	0	0	<=5KM	<=5KM	<=5KM	<=5KM	>5KM	>5KM	>5KM	>5KM	>5KM

(P) - Part Mouza i.e., Mouza appears in more than one Gram Panchayat; YES - Located in the Mouza; <=5KM - Located at a distance upto 5 KM; >5KM - Located at a distance more than 5 KM

Reference Date : 15.10.2007

PURBA MEDINIPUR DISTRICT

NAME OF THE MOUZA (J.L. No.)	FODDER AREA: Area under Fodder Crops (in Cottah)			AGRICULTURAL IMPLEMENTS / FISHERY / LIVESTOCK & FISHERY INFRASTRUCTURE: Animal Operated Implements						Engaged in Actual Operation of Fishing				Marketing of Fish										
										Full Time		Part Time												
	Kharif	Rabi	Total	Wooden Plough	Steel Plough	Animal Cart	Leveller	Chaff Cutter	Fishery Household Persons	Male	Female	Male	Female	Male	Female	Veterinary Hospital /Health Centre	Artificial Insemination Centre	Veterinary Medicine Shop	Live stock Development Worker	Chilling Plant/ Bulk Milk Cooler	Co-op. Dairy/ Milk Collection Centre	Availability of Pasture Land	Cattle/ Poultry Feed Shop	Fish Wholesale Market
	45	46	47	48	49	50	51	52	53	54	55	56	57	58	59	60	61	62	63	64	65	66	67	68
CONTAI-II BLOCK : CONTAI SUBDIVISION																								
BASANTIA GRAM PANCHAYAT																								
DAKSHIN DEULPOTA (521)	0	0	0	57	0	0	58	0	0	0	0	0	0	0	0	<=5KM	<=5KM	<=5KM	<=5KM	>5KM	>5KM	>5KM	>5KM	>5KM
DAKSHINARIA (449)	0	0	0	12	0	0	11	0	0	0	0	0	0	0	0	>5KM	>5KM	>5KM	>5KM	>5KM	>5KM	>5KM	>5KM	>5KM
GHOSHPUR (519)	0	0	0	18	0	0	13	0	0	0	0	0	0	0	0	<=5KM	<=5KM	<=5KM	<=5KM	>5KM	>5KM	>5KM	>5KM	>5KM
GOKULNAGAR DEULPOTA (499)	0	0	0	10	0	0	8	0	0	0	0	0	0	0	0	<=5KM	<=5KM	<=5KM	<=5KM	>5KM	>5KM	>5KM	>5KM	>5KM
GOPINATHPUR (472)	0	0	0	65	0	0	66	0	0	0	0	0	0	0	0	<=5KM	<=5KM	<=5KM	<=5KM	>5KM	>5KM	>5KM	>5KM	>5KM
KALIKAKUMARY (524)	0	0	0	12	0	0	10	0	0	0	0	0	0	0	0	<=5KM	<=5KM	<=5KM	<=5KM	>5KM	>5KM	>5KM	>5KM	>5KM
KRISHNALAL CHAK (504)	0	0	0	34	0	0	32	0	0	0	0	0	0	0	0	<=5KM	<=5KM	<=5KM	<=5KM	>5KM	>5KM	>5KM	>5KM	>5KM
MIRZAPUR (520)	0	0	0	30	0	0	11	0	0	0	0	0	0	0	0	>5KM	>5KM	>5KM	>5KM	>5KM	> KM	>5KM	>5KM	>5KM
PASCHIM KUSBANI (523)	0	0	0	48	0	0	56	0	0	0	0	0	0	0	0	<=5KM	<=5KM	<=5KM	<=5KM	>5KM	>5KM	>5KM	>5KM	>5KM
PRAKASH KULTALIA 1ST PART (500)	0	0	0	152	0	0	148	0	0	0	0	0	0	0	0	<=5KM	<=5KM	<=5KM	<=5KM	>5KM	>5KM	>5KM	>5KM	>5KM
PURBA KUSHBANI (522)	0	0	0	8	0	0	5	0	0	0	0	0	0	0	0	<=5KM	<=5KM	<=5KM	<=5KM	>5KM	>5KM	>5KM	>5KM	>5KM
PURBA MAHAMMADPUR (518)	0	0	0	128	0	0	126	0	0	0	0	0	0	0	0	<=5KM	<=5KM	<=5KM	<=5KM	>5KM	>5KM	>5KM	>5KM	>5KM
PURBA MUKUNDAPUR (488)	0	0	0	33	0	0	12	0	0	0	0	0	0	0	0	<=5KM	<=5KM	<=5KM	<=5KM	>5KM	>5KM	>5KM	>5KM	>5KM
PURBA RASULPUR (448)	0	0	0	23	0	0	22	0	0	0	0	0	0	0	0	>5KM	>5KM	>5KM	>5KM	>5KM	>5KM	>5KM	>5KM	>5KM
RUPNAGAR (503)	0	0	0	61	0	0	64	0	0	0	0	0	0	0	0	<=5KM	<=5KM	<=5KM	<=5KM	>5KM	>5KM	>5KM	>5KM	>5KM
SHYAMCHAK (451)	1	1	2	15	0	0	13	0	81	0	0	2	0	0	0	<=5KM	<=5KM	<=5KM	<=5KM	>5KM	>5KM	>5KM	>5KM	>5KM
SIKDAR CHAK (505)	0	0	0	17	0	0	12	0	0	0	0	0	0	0	0	>5KM	<=5KM	<=5KM	<=5KM	>5KM	>5KM	>5KM	>5KM	>5KM
TENGARBERYA (604)	0	0	0	12	0	0	9	0	0	0	0	0	0	0	0	>5KM	>5KM	>5KM	>5KM	>5KM				
BASANTIA G.P. TOTAL :	1	1	2	1050	3	0	931	0	81	0	0	2	0	0	0									
CHALTI GRAM PANCHAYAT																								
BAGHAGHOL (533)	0	0	0	4	0	0	7	0	0	0	0	0	0	0	0	>5KM	>5KM	>5KM	<=5KM	>5KM	>5KM	>5KM	<=5KM	>5KM
BAIKUNTHAPUR (602)	0	0	0	0	0	0	7	0	0	0	0	0	0	0	0	>5KM	>5KM	>5KM	<=5KM	>5KM	>5KM	>5KM	<=5KM	>5KM
BALU BAR (483)	0	0	0	0	0	0	10	0	0	0	0	0	0	0	0	>5KM	>5KM	>5KM	<=5KM	>5KM	>5KM	>5KM	<=5KM	>5KM
BRAHMAN SASAN (481)	0	0	0	0	0	0	5	0	0	0	0	0	0	0	0	>5KM	>5KM	>5KM	<=5KM	>5KM	>5KM	>5KM	<=5KM	>5KM
CHALTI (598)	0	0	0	0	0	0	0	0	32	0	0	0	0	8	0	>5KM	>5KM	>5KM	<=5KM	>5KM	>5KM	>5KM	<=5KM	>5KM
DURGAPUR (527)	0	0	0	0	0	0	2	0	0	0	0	0	0	0	0	>5KM	>5KM	>5KM	<=5KM	>5KM	>5KM	>5KM	<=5KM	>5KM
GOBINDABERABAR (484)	0	0	0	1	0	0	2	0	0	0	0	0	0	0	0	>5KM	>5KM	>5KM	<=5KM	>5KM	>5KM	>5KM	<=5KM	>5KM
HIRAKALA (526)	0	0	0	0	0	0	0	0	0	0	0	0	0	0	0	>5KM	>5KM	>5KM	<=5KM	>5KM	>5KM	>5KM	<=5KM	>5KM
KAJIBASAN (605)	0	0	0	5	0	0	11	0	0	0	0	0	0	0	0	>5KM	YES	>5KM	<=5KM	>5KM	>5KM	>5KM	<=5KM	>5KM
KALIKAPUR (479)	0	0	0	5	0	0	12	0	0	0	0	0	0	0	0	>5KM	>5KM	>5KM	<=5KM	>5KM	>5KM	>5KM	<=5KM	>5KM
KHAGRABANI (478)	0	0	0	6	0	0	9	0	0	0	0	0	0	0	0	>5KM	>5KM	>5KM	<=5KM	>5KM	>5KM	>5KM	<=5KM	>5KM
PASCHIM PURUSHOTTAMPUR (482)	0	0	0	1	0	0	4	0	0	0	0	0	0	0	0	>5KM	>5KM	>5KM	<=5KM	>5KM	>5KM	>5KM	<=5KM	>5KM
PHULBANI (528)	0	0	0	3	0	0	1	0	0	0	0	0	0	0	0	>5KM	>5KM	>5KM	<=5KM	>5KM	>5KM	>5KM	<=5KM	>5KM
PURBA GOBINDAPUR (603)	0	0	0	2	0	0	10	0	186	0	0	0	0	45	0	>5KM	>5KM	>5KM	<=5KM	>5KM	>5KM	>5KM	<=5KM	>5KM

(P) - Part Mouza i.e., Mouza appears in more than one Gram Panchayat; YES - Located in the Mouza; <=5KM - Located at a distance upto 5 KM; >5KM - Located at a distance more than 5 KM

PURBA MEDINIPUR DISTRICT

NAME OF THE MOUZA (J.L. No.)	FODDER AREA: Area under Fodder Crops (in Cottah)			AGRICULTURAL IMPLEMENTS / FISHERY / LIVESTOCK & FISHERY INFRASTRUCTURE: Animal Operated Implements						Engaged in Actual Operation of Fishing				Marketing of Fish										
										Full Time		Part Time												
	Kharif	Rabi	Total	Wooden Plough	Steel Plough	Animal Cart	Leveller	Chaff Cutter	Fishery Household Persons	Male	Female	Male	Female	Male	Female	Veterinary Hospital /Health Centre	Artificial Insemination Centre	Veterinary Medicine Shop	Live stock Development Worker	Chilling Plant/ Bulk Milk Cooler	Co-op. Dairy/ Milk Collection Centre	Availability of Pasture Land	Cattle/ Poultry Feed Shop	Fish Wholesale Market
	45	46	47	48	49	50	51	52	53	54	55	56	57	58	59	60	61	62	63	64	65	66	67	68
CONTAI-II BLOCK : CONTAI SUBDIVISION																								
CHALTI GRAM PANCHAYAT																								
PURBA TEGHARI (534)	0	0	0	0	0	0	2	0	0	0	0	0	0	0	0	>5KM	>5KM	>5KM	<=5KM	>5KM	>5KM	>5KM	<=5KM	>5KM
RAGHURAMPUR (480)	0	0	0	3	0	0	9	0	25	0	0	0	0	7	0	>5KM	>5KM	>5KM	<=5KM	>5KM	>5KM	>5KM	<=5KM	>5KM
SARASWATIPUR (525)	0	0	0	1	0	0	6	0	0	0	0	0	0	0	0	>5KM	>5KM	>5KM	<=5KM	>5KM	>5KM	>5KM	<=5KM	>5KM
UTTAR ADABERYA (529)	0	0	0	9	0	0	18	0	0	0	0	0	0	0	0	>5KM	>5KM	>5KM	<=5KM	>5KM	>5KM	>5KM	<=5KM	>5KM
UTTAR PURUSHOTTAMPUR (597)	0	0	0	0	0	0	0	0	0	0	0	0	0	0	0	>5KM	>5KM	>5KM	<=5KM	>5KM	>5KM	>5KM	<=5KM	>5KM
CHALTI G.P. TOTAL :	0	0	0	40	0	0	115	0	243	0	0	0	0	60	0									
DARIAPUR GRAM PANCHAYAT																								
BAGHAPUR (620)	0	0	0	1	0	0	0	0	10	1	3	0	0	0	0	<=5KM	<=5KM	>5KM	<=5KM	>5KM	>5KM	>5KM	>5KM	>5KM
BAMUNIA NANKAR (510)	0	0	0	3	0	0	0	0	0	0	0	0	0	0	0	<=5KM	<=5KM	>5KM	<=5KM	>5KM	>5KM	>5KM	>5KM	>5KM
BANKIPUR (629)	0	0	0	13	0	0	0	0	110	33	0	0	0	0	0	<=5KM	<=5KM	>5KM	<=5KM	>5KM	>5KM	>5KM	>5KM	>5KM
BARA SUBARNANAGAR (502)	0	0	0	1	0	0	0	0	0	0	0	0	0	0	0	<=5KM	<=5KM	>5KM	<=5KM	>5KM	>5KM	>5KM	>5KM	>5KM
BARGOLIA (610)	0	0	0	0	0	0	0	0	0	0	0	0	0	0	0	<=5KM	<=5KM	>5KM	<=5KM	>5KM	>5KM	>5KM	>5KM	>5KM
BHABANIPUR (607)	0	0	0	0	0	0	0	0	0	0	0	0	0	0	0	<=5KM	<=5KM	>5KM	<=5KM	>5KM	>5KM	>5KM	>5KM	>5KM
BHETAPUKHURIA (606)	0	0	0	3	0	0	0	0	0	0	0	0	0	0	0	<=5KM	<=5KM	>5KM	YES	>5KM	>5KM	>5KM	<=5KM	>5KM
BHOGPUR (624)	0	0	0	0	0	0	1	0	93	27	20	0	0	0	0	<=5KM	<=5KM	>5KM	<=5KM	>5KM	>5KM	>5KM	>5KM	>5KM
BHUPATI CHAK (628)	0	0	0	12	0	0	0	0	12	3	21	0	0	0	0	<=5KM	<=5KM	>5KM	<=5KM	>5KM	>5KM	>5KM	>5KM	>5KM
CHAITANYAPUR (501)	0	0	0	0	0	0	0	0	0	0	0	0	0	0	0	<=5KM	<=5KM	>5KM	<=5KM	>5KM	>5KM	>5KM	>5KM	>5KM
CHHOTA SUBARNANAGAR (515)	0	0	0	0	0	0	0	0	0	0	0	0	0	0	0	<=5KM	<=5KM	>5KM	<=5KM	>5KM	>5KM	>5KM	>5KM	>5KM
DAHA SHONAMUI (506)	0	0	0	1	0	0	0	0	1558	357	7	1	0	21	8	<=5KM	<=5KM	>5KM	<=5KM	>5KM	>5KM	>5KM	>5KM	>5KM
DAKSHIN HARSHA CHAK (621)	0	0	0	0	0	0	0	0	0	0	5	0	0	0	0	<=5KM	<=5KM	>5KM	<=5KM	>5KM	>5KM	>5KM	>5KM	>5KM
DARIAPUR (512)	0	0	0	6	0	0	0	0	0	0	0	0	0	0	0	<=5KM	<=5KM	<=5KM	<=5KM	>5KM	>5KM	>5KM	<=5KM	>5KM
DAULATPUR (513)	0	0	0	0	0	0	0	0	0	0	0	0	0	0	0	<=5KM	<=5KM	YES	<=5KM	>5KM	>5KM	>5KM	<=5KM	>5KM
DURGAPUR PART-IV (608)	0	0	0	0	0	0	0	0	0	0	0	0	0	0	0	<=5KM	<=5KM	>5KM	<=5KM	>5KM	>5KM	>5KM	>5KM	>5KM
GOPALCHAK (612)	0	0	0	10	0	0	0	0	0	0	0	0	0	0	0	<=5KM	<=5KM	>5KM	<=5KM	>5KM	>5KM	>5KM	>5KM	>5KM
GOPALPUR 5TH PART (619)	0	0	0	0	0	0	0	0	401	96	75	9	9	0	2	<=5KM	<=5KM	>5KM	<=5KM	>5KM	>5KM	>5KM	>5KM	>5KM
HAJRAKOLA (611)	0	0	0	7	0	0	0	0	0	0	0	0	0	0	0	<=5KM	<=5KM	>5KM	<=5KM	>5KM	>5KM	>5KM	>5KM	>5KM
HARIPUR (508)	0	0	0	2	0	0	0	0	0	0	0	0	0	0	0	<=5KM	<=5KM	>5KM	<=5KM	>5KM	>5KM	>5KM	<=5KM	>5KM
KALICHAR (626)	0	0	0	0	0	0	0	0	0	0	0	0	0	0	0	<=5KM	<=5KM	>5KM	<=5KM	>5KM	>5KM	>5KM	>5KM	>5KM
KALIDAS BAR (627)	0	0	0	0	0	0	0	0	6	1	1	0	0	0	0	<=5KM	<=5KM	>5KM	<=5KM	>5KM	>5KM	>5KM	>5KM	>5KM
KANAI CHATTA (632)	0	0	0	11	0	0	0	0	0	0	0	0	0	0	0	<=5KM	<=5KM	>5KM	<=5KM	>5KM	>5KM	>5KM	>5KM	>5KM
KAZICHAK (514)	0	0	0	1	0	0	0	0	0	0	0	0	0	0	0	<=5KM	<=5KM	>5KM	<=5KM	>5KM	>5KM	>5KM	>5KM	>5KM
NANKAR GOPINATHPUR (516)	0	0	0	1	0	0	0	0	0	0	0	0	0	0	0	<=5KM	<=5KM	>5KM	<=5KM	>5KM	>5KM	>5KM	>5KM	>5KM
PAYRAKOLA (609)	0	0	0	0	0	0	0	0	0	0	0	0	0	0	0	<=5KM	<=5KM	>5KM	<=5KM	>5KM	>5KM	>5KM	>5KM	>5KM
PERIJPUR (625)	0	0	0	1	0	0	0	0	11	3	2	0	0	0	0	<=5KM	<=5KM	>5KM	<=5KM	>5KM	>5KM	>5KM	>5KM	>5KM

(P) - Part Mouza i.e., Mouza appears in more than one Gram Panchayat; YES - Located in the Mouza; <=5KM - Located at a distance upto 5 KM; >5KM - Located at a distance more than 5 KM

PURBA MEDINIPUR DISTRICT

FODDER AREA — AGRICULTURAL IMPLEMENTS / FISHERY / LIVESTOCK & FISHERY INFRASTRUCTURE

NAME OF THE MOUZA (J.L. No.)	Area under Fodder Crops (in Cottah)			Animal Operated Implements			Leveller	Chaff Cutter	Fishery Household Persons	Engaged in Actual Operation of Fishing				Marketing of Fish		Veterinary Hospital /Health Centre	Artificial Insemination Centre	Veterinary Medicine Shop	Live stock Development Worker	Chilling Plant/ Bulk Milk Cooler	Co-op. Dairy/ Milk Collection Centre	Availability of Pasture Land	Cattle/ Poultry Feed Shop	Fish Wholesale Market
										Full Time		Part Time												
	Kharif	Rabi	Total	Wooden Plough	Steel Plough	Animal Cart				Male	Female	Male	Female	Male	Female									
	45	46	47	48	49	50	51	52	53	54	55	56	57	58	59	60	61	62	63	64	65	66	67	68
CONTAI-II BLOCK : CONTAI SUBDIVISION																								
DARIAPUR GRAM PANCHAYAT																								
PRATAPPUR (507)	0	0	0	0	0	0	0	0	10	2	1	0	0	0	0	<=5KM	<=5KM	>5KM	<=5KM	>5KM	>5KM	>5KM	<=5KM	>5KM
PURBA BAMUNIA (511)	0	0	0	2	0	0	0	0	0	0	0	0	0	0	0	<=5KM	<=5KM	>5KM	<=5KM	>5KM	>5KM	>5KM	>5KM	>5KM
PURBA BHAGABANPUR (517)	0	0	0	0	0	0	0	0	0	0	0	0	0	0	0	<=5KM	<=5KM	>5KM	<=5KM	>5KM	>5KM	>5KM	>5KM	>5KM
PURBA GOPINATHPUR (633)	0	0	0	5	0	0	0	0	0	0	0	0	0	0	0	<=5KM	<=5KM	<=5KM	<=5KM	>5KM	>5KM	>5KM	YES	>5KM
PURBA JAGANNATHPUR (623)	0	0	0	6	0	0	0	0	25	8	1	0	0	0	0	<=5KM	<=5KM	>5KM	<=5KM	>5KM	>5KM	>5KM	>5KM	>5KM
RAMCHAK GOPALCHAK (509)	0	0	0	4	0	0	0	0	94	26	0	0	0	0	0	<=5KM	<=5KM	<=5KM	<=5KM	>5KM	>5KM	>5KM	<=5KM	>5KM
TIAKOLA (630)	0	0	0	0	0	0	0	0	7	3	1	0	0	1	0	<=5KM	<=5KM	>5KM	<=5KM	>5KM	>5KM	>5KM	>5KM	>5KM
UTTAR HARSHACHAK (622)	0	0	0	0	0	0	0	0	0	0	0	0	0	0	0	<=5KM	<=5KM	>5KM	<=5KM	>5KM	>5KM	>5KM	>5KM	>5KM
DARIAPUR G.P. TOTAL :	0	0	0	90	0	0	1	0	2337	560	137	10	9	22	10									
DHOBABERIA GRAM PANCHAYAT																								
BALABHADRAPUR (459)	0	0	0	11	0	0	11	0	0	0	0	0	0	0	0	>5KM	>5KM	>5KM	<=5KM	>5KM	>5KM	>5KM	<=5KM	>5KM
BANAMALIBERYA (458)	0	0	0	7	0	0	7	0	0	0	0	0	0	0	0	>5KM	>5KM	>5KM	YES	>5KM	>5KM	>5KM	<=5KM	>5KM
CHANDIBHETTI (455)	0	0	0	18	0	0	18	0	0	0	0	0	0	0	0	>5KM	>5KM	>5KM	<=5KM	>5KM	>5KM	>5KM	<=5KM	>5KM
CHATTABHERI (462)	0	0	0	31	0	0	31	0	0	0	0	0	0	0	0	>5KM	>5KM	>5KM	<=5KM	>5KM	>5KM	>5KM	<=5KM	>5KM
DHARADHARPUR (492)	0	0	0	3	0	0	3	0	0	0	0	0	0	0	0	>5KM	>5KM	>5KM	<=5KM	>5KM	>5KM	>5KM	<=5KM	>5KM
DHOBABERIA (456)	0	0	0	23	0	0	23	0	0	0	0	0	0	0	0	<=5KM	<=5KM	<=5KM	<=5KM	>5KM	>5KM	>5KM	>5KM	>5KM
DHOLMARI (498)	0	0	0	10	0	0	10	0	0	0	0	0	0	0	0	>5KM	YES	YES	>5KM	>5KM	>5KM	>5KM	YES	>5KM
JAGANNATHCHAK (460)	0	0	0	17	0	0	17	0	0	0	0	0	0	0	0	>5KM	>5KM	>5KM	<=5KM	>5KM	>5KM	>5KM	<=5KM	>5KM
KASAFALIA (493)	0	0	0	5	0	0	5	0	0	0	0	0	0	0	0	<=5KM	<=5KM	<=5KM	<=5KM	>5KM	>5KM	>5KM	<=5KM	>5KM
KENDUA (494)	0	0	0	0	0	0	0	0	0	0	0	0	0	0	0	<=5KM	<=5KM	<=5KM	<=5KM	>5KM	>5KM	>5KM	>5KM	>5KM
KUMARBERYA (461)	0	0	0	2	0	0	2	0	0	0	0	0	0	0	0	>5KM	>5KM	>5KM	<=5KM	>5KM	>5KM	>5KM	<=5KM	>5KM
MUNDAPARA (440)	0	0	0	21	0	0	21	0	0	0	0	0	0	0	0	>5KM	>5KM	>5KM	<=5KM	>5KM	>5KM	>5KM	<=5KM	>5KM
SAFIABAD (497)	0	0	0	19	0	0	19	0	0	0	0	0	0	0	0	<=5KM	<=5KM	<=5KM	<=5KM	>5KM	>5KM	>5KM	>5KM	>5KM
UTTAR DEULPOTA (452)	0	0	0	26	0	0	26	0	0	0	0	0	0	0	0	<=5KM	<=5KM	<=5KM	>5KM	>5KM	>5KM	>5KM	>5KM	>5KM
DHOBABERIA G.P. TOTAL :	0	0	0	193	0	0	193	0	0	0	0	0	0	0	0									
SARADA GRAM PANCHAYAT																								
DURMUT (382)	0	0	0	13	0	0	3	0	0	0	0	0	0	0	0	>5KM	>5KM	<=5KM	>5KM	>5KM	>5KM	>5KM	<=5KM	>5KM
FULESHAWAR (471)	0	0	0	1	0	0	1	0	0	0	0	0	0	0	0	>5KM	>5KM	<=5KM	>5KM	>5KM	>5KM	>5KM	<=5KM	>5KM
GOTSHAURI (466)	0	0	0	1	0	0	0	0	0	0	0	0	0	0	0	>5KM	>5KM	>5KM	<=5KM	>5KM	>5KM	>5KM	>5KM	>5KM
HINCHI (384)	0	0	0	0	0	0	10	0	0	0	0	0	0	0	0	>5KM	>5KM	>5KM	<=5KM	>5KM	>5KM	>5KM	>5KM	>5KM
KAJLA (383)	0	0	0	8	0	0	8	0	0	0	0	0	0	0	0	>5KM	YES	>5KM	YES	>5KM	>5KM	>5KM	>5KM	>5KM
KURIKAOUL (P) (468)	0	0	0	8	0	0	8	0	0	0	0	0	0	0	0	>5KM	>5KM	<=5KM	>5KM	>5KM	>5KM	>5KM	<=5KM	>5KM
MAHAMMADPUR (489)	0	0	0	0	0	0	0	0	0	0	0	0	0	0	0	<=5KM	<=5KM	<=5KM	>5KM	>5KM	>5KM	>5KM	<=5KM	>5KM
MAISHAMUNDA (474)	0	0	0	0	0	0	0	0	0	0	0	0	0	0	0	>5KM	>5KM	<=5KM	>5KM	>5KM	>5KM	>5KM	<=5KM	>5KM

(P) - Part Mouza i.e., Mouza appears in more than one Gram Panchayat; YES - Located in the Mouza; <=5KM - Located at a distance upto 5 KM; >5KM - Located at a distance more than 5 KM

18th ALL INDIA LIVESTOCK CENSUS, AGRICULTURE IMPLEMENTS & MACHINERY, FISHERY STATISTICS, WEST BENGAL

Reference Date : 15.10.2007

PURBA MEDINIPUR DISTRICT

NAME OF THE MOUZA (J.L. No.)	FODDER AREA: Area under Fodder Crops (In Cottah)			AGRICULTURAL IMPLEMENTS / FISHERY / LIVESTOCK & FISHERY INFRASTRUCTURE: Animal Operated Implements						Engaged in Actual Operation of Fishing				Marketing of Fish											
										Full Time		Part Time													
	Kharif	Rabi	Total	Wooden Plough	Steel Plough	Animal Cart	Leveller	Chaff Cutter	Fishery Household Persons	Male	Female	Male	Female	Male	Female	Veterinary Hospital /Health Centre	Artificial Insemination Centre	Veterinary Medicine Shop	Live stock Breeding Worker	Chilling Plant/ Bulk Milk Cooler	Co-op. Dairy/ Milk Collection Centre	Availability of Pasture Land	Cattle/ Poultry Feed Shop	Fish Wholesale Market
	45	46	47	48	49	50	51	52	53	54	55	56	57	58	59	60	61	62	63	64	65	66	67	68
CONTAI-II BLOCK : CONTAI SUBDIVISION																									
SARADA GRAM PANCHAYAT																									
MANIKPUR (470)	0	0	0	0	0	0	0	0	0	0	0	0	0	0	0	>5KM	>5KM	<=5KM	>5KM	>5KM	>5KM	>5KM	<=5KM	>5KM
PANCHGECHHYA (469)	0	0	0	4	0	0	4	0	0	0	0	0	0	0	0	>5KM	>5KM	<=5KM	<=5KM	>5KM	>5KM	>5KM	<=5KM	>5KM
PARULIA (385)	0	0	0	5	0	0	5	0	0	0	0	0	0	0	0	>5KM	>5KM	>5KM	>5KM	>5KM	>5KM	>5KM	>5KM	>5KM
SARDA (381)	0	0	0	3	0	0	3	0	0	0	0	0	0	0	0	>5KM	>5KM	<=5KM	<=5KM	>5KM	>5KM	>5KM	<=5KM	>5KM
SATIKESHWAR (473)	0	0	0	0	0	0	1	0	0	0	0	0	0	0	0	>5KM	>5KM	<=5KM	>5KM	>5KM	>5KM	>5KM	>5KM	>5KM
TILAKBERYA (490)	0	0	0	0	0	0	0	0	0	0	0	0	0	0	0	<=5KM	>5KM	<=5KM	>5KM	>5KM	>5KM	>5KM	<=5KM	>5KM
SARADA G.P. TOTAL :	0	0	0	43	0	0	43	0	0	0	0	0	0	0	0									

(P) - Part Mouza i.e., Mouza appears in more than one Gram Panchayat; YES - Located in the Mouza; <=5KM - Located at a distance upto 5 KM; >5KM - Located at a distance more than 5 KM

CONTAI-III BLOCK

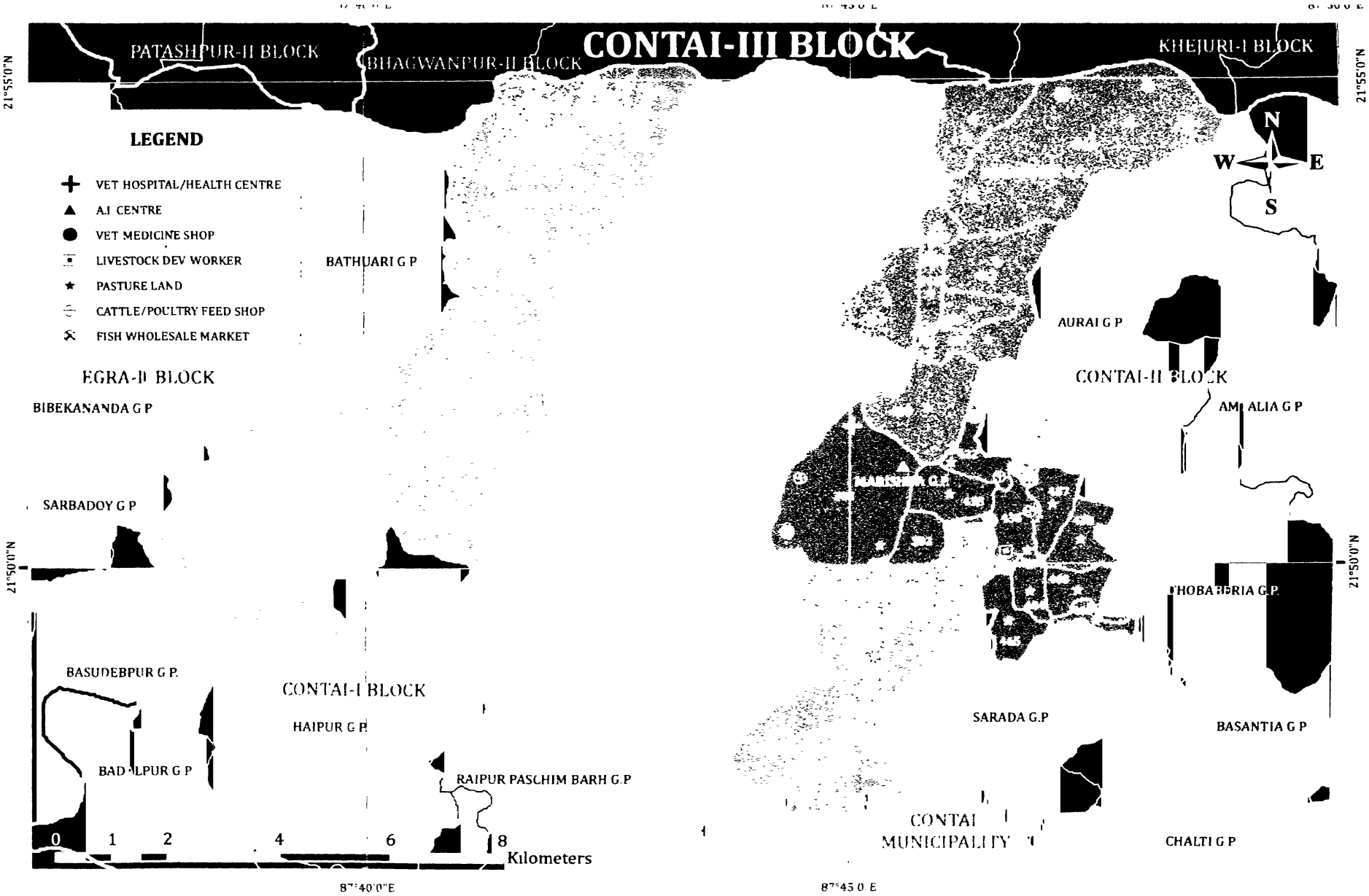

NUMBERS IN THE MAP INDICATE THE J.L.NO. OF THE MOUZAS

LIST OF MOUZAS WITH J.L.NO. IN THE REVERSE PAGE

LIST OF MOUZAS WITH J.L. NO. OF CONTAI-III BLOCK

BRAJACHAULI G.P

041 SHIBPUR BELTALYA
042 KADUA
043 KUPCHALYA
044 DAKSHIN NEUCHIPNATAPUR
045 KANRRA MARI
046 PASCHIM SARPAI
047 DUMURBERA
048 CHIMANEHANBAR
049 SURUANAGARI
050 BARANALA BANTA
051 KUMRIA KHANKUPIA
052 DHANGHARA
053 HARINA PASHDAL BAR
054 KAKHURIA
055 SHIBTALA PATRA BAR
056 HAPIS
057 GHATBAPLHANGARGARPI
058 BAGHA MAHALASSA
059 ICHHAGERI
060 SIULI BAR
061 BARBAR CURE KUTAKUTI
062 BAMUNIA BANGAI
063 SIJUA
064 CHHOTA SIJUA
065 PARHARA
067 PANCHHURIYA
140 BHAJA CHAULI

DEBENDRA G.P

068 AMRALALLA
069 KATMULI
070 KAILI
073 DGALPUR
074 BAMANIA
075 BAHULYA
076 SRICHANDANPUR
077 BALAGERYA
078 ALUAN
079 PASCHIMBATYA
126 PACHIM PERCHA
127 DURMUTI EST PART
130 UTTAR TENTULMURI
131 MARISI
132 PASCHIM FATEPUR
133 BARANI
134 HATIRA
135 RAMPATRA BAR
136 UTTAR PKTARPUR
137 KHARIJ BAR
138 KHALSI BERYA
139 DHANDALI BAR
645 BARA RASULPUR

DURMUTH G.P

258 DURMUT
374 SHERPUR TARASIA BAR
375 SHER PUR BAMUN BAR
376 CHANDBARIA
377 GUAGLCHHIA
378 BARUNA BERYA
379 BEUTALIA
380 NAYAPARA

DURMUTH G.P

386 BELDA
387 BAGHA DANRI
388 BHUTGERYA
389 DAISAI
390 RATNAMALA
391 PANCHIPYA
434 GAMADULI

KANAIDIGHI G.P

406 JAGIDAS BAR
407 GANGADHAR CHAK
408 MAHESDAS BAR
409 DEWAN CHAK
410 BAR BAIGARTIA CHAK
411 NACHINDA
412 UKIL CHAK
413 BENYAIHI
414 PRAHMAN CHAK
415 BHATGAP
416 KANAIDIGHI

KUMIRDA G.P

145 HARIGLCHHYA
146 BARABARI
147 BARA NAOAI
148 OLMAHDAI BAR
149 JETHAI BARI
150 SARPAI
151 CHHOTA NAOAI
152 KANCHESHWAR
153 SUKUNIA
154 DAMUA
155 PANCHHARA
156 DAKSHIN KANCHESWAR
157 KHARIPUKURIA
158 UTTAR PANIA
159 KUMIRDA

KUSUMPUR G.P

170 UTTAR PAMPUR
171 CHANDPIKALA PUNJA
172 KARALDA NAHERA BAR
177 SAPAI
178 MAISADANGAR
179 SONAKANDI
180 BHADUA
181 RANICHAK
182 MASHAGAN
183 UTTAR RAKTIA
239 OLMA
240 JUKIBHERI
241 RANIORA
242 DAKSHINPITHULIA
243 UTTAR PITHULIA
244 UTTAR RAMCHANDRAPUR
245 KANRGAN
246 BHEKUTIA
247 ALAMPUR
248 SERKPUR
249 KHALBANAMALIPUR
250 KUSHUMPUR
252 HAIBATPUR

KUSUMPUR G.P

253 PURBA FATEPUR
254 JALALPUR
255 RASULPUR
256 BAHLTKUNDA
257 KATIGAN
259 BILASHPUR
260 KASHMILI
261 BENAMURI
262 NAHETCHAK
394 JASHABIGHA

LAUDA G.P

141 NILPURA
142 RAGHUNADANEHR
143 TATKA BAR
144 KUKUPMARI
160 DHAMAI
161 JATKAPUR
162 HARIPUR 1ST PART
163 PASCHIM KAMARDA
164 SIANKABAI
165 TALDA
166 DANTIARI
167 NILPURA BAMAN CHAK
168 PALBHUNI
169 CANALBROCI
171 LARALDA NIMAK BAR
174 KARALDANILKARALDA
175 KARALDA SAHAPUR BAR
176 KARALDA SAPAI BAL
251 DHALGYA BAR
395 LALLABPUR
396 JAYNAGAR
397 ADAMPUR
398 GOPALPUR ATHLAPI
399 DAPALAUDA
400 BANAMALICHHATIA
401 LAUDA
402 JANTAI
403 KAMARDA
404 GHORATALA
405 SELIBARI

MARISHDA G.P

392 BARKASMILI
393 MARISHDA
432 BIDHUBAHIRI
433 BAR CHUN PARA
435 DEULBAR
436 DHIBAHIRI
437 PAIK BAR
438 MALBARI
463 SHANKARPUR
464 PHAODAR CHAK
465 JAMUASHANKARPUR
468 KURKRAOUL (P)

Administrative Divisions (in number), 2005

Police Station	Panchayat Samity	Gram Panchayat	Mouza	Household	Town
1	1	8	166	25,116	-

Population and Density of Population (per sq. kms.), 2001

Population	Density of Population	Area (Sq. K.M.)
1,37,349	856	160.52

Population (in number), 2001

Male	Female	Total
70,466	66,883	1,37,349

Scheduled Castes and Scheduled Tribes Population by Sex (in no.), 2001

Scheduled Castes			Scheduled Tribes		
Male	Female	Total	Male	Female	Total
8,778	8,348	17,126	59	55	114

Broad Pattern of Land Utilisation (in hect.), 2002-2003

Cultivable area	Residual area	Forest area
12,566	562	10

Percentage of Literates by Sex, 2001

Male	Female	Total
[illegible]	75.50	84.30

Number of Schools (General Education), 2005-2006

Primary	Middle/High	Higher Secondary
130	3/12	4

Number of Students (General Education), 2005-2006

Class	I to V	VI to VIII	IX to X	XI to XII
Total	9,729	1,044	8,333	4,437

Number of Teachers (General Education), 2005-2006

School	Primary	Junior High	High	Higher Sec.
Total	345	19	166	94

Distribution of Colleges, 2005-2006

Name	No.
Colleges / University	-
Professional & Technical Schools & Colleges	-
Special & Non-Formal Education	255
Total	255

Health Facilities, 2005

Hospital	Health centre	Clinic & Dispensary	Total	Total bed	No. of Doctor
-	3	28	31	18	5

No. of Veterinary Hospitals

State Animal Health Centre	Block Animal Health Centre	Additional Block Health Centre	Animal Development Aid Centre	Mobile Animal Health Centre	Artificial Insemination (A.I.) Centre
-	1	1	3	-	2

BAR DIAGRAM SHOWING POPULATION OF LIVESTOCK SPECIES IN CONTAI-III BLOCK

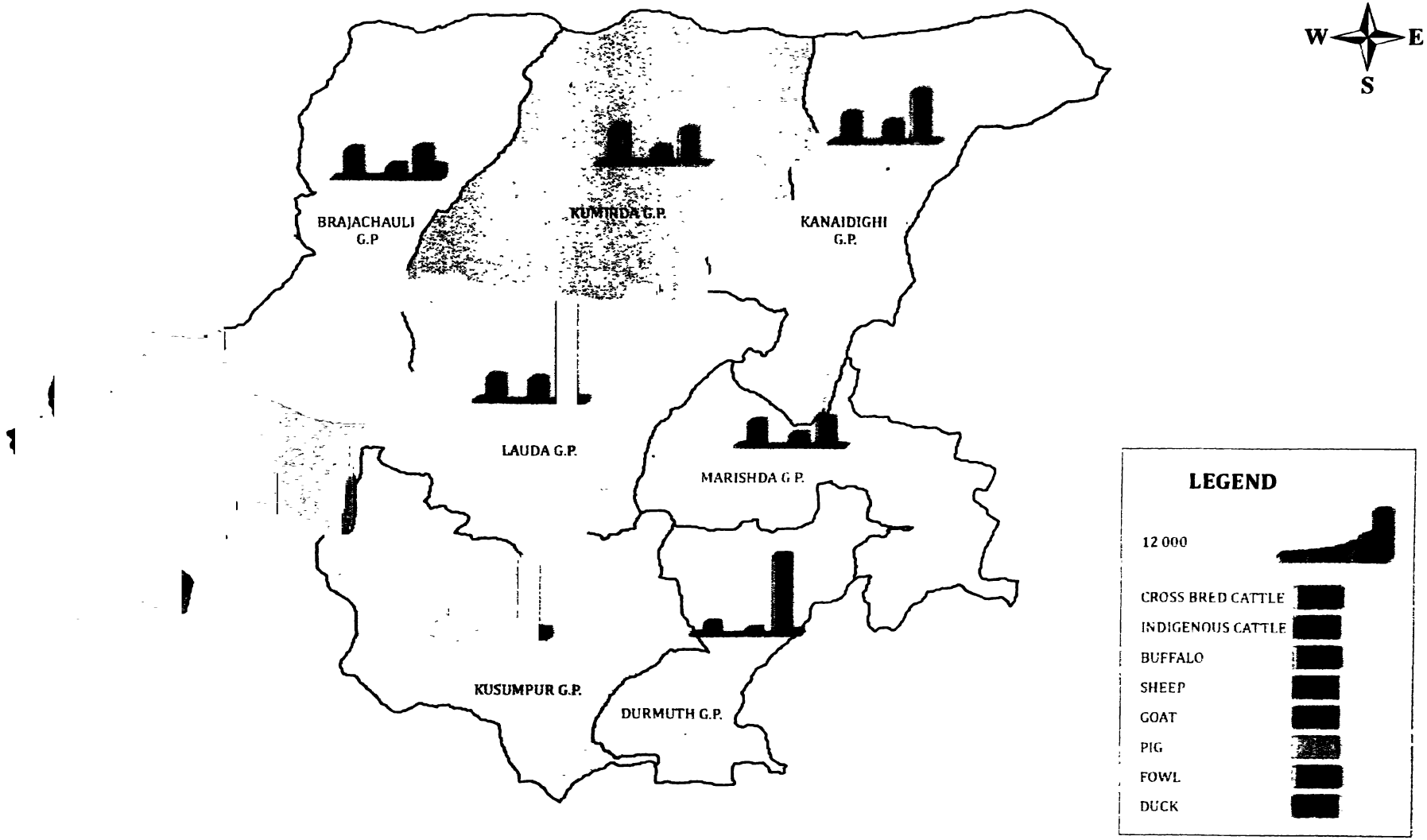

CONTAI-III BLOCK AT A GLANCE

[redacted]	5,395	36	34	23	27	29
[redacted]	50,471	339	314	328	174	185
[redacted]	55,866	376	348	351	201	214
[redacted]	14	0	0	0	8	9
[redacted]	1,571	11	10	5	17	18
[redacted]	26,633	179	166	122	158	168
[redacted]	24	0	0	1	8	9
[redacted]	3,655	25	23	19	18	19
[redacted]	46,628	314	290	192	304	324
[redacted]	49,829	335	310	435	241	257
[redacted]	96,457	649	601	627	545	580
[redacted]	6,194	42	39	67	119	126
[redacted]	1,757	12	11	12	9	9
[redacted]	7,951	53	50	79	127	135
[redacted]	6	0	0	1	3	3
[redacted]	104,414	702	650	707	675	719
[redacted]	2,877	19	18	12	22	24
[redacted]	14	0	0	1	7	7
[redacted]	0	0	0	0	8	9
[redacted]	2,647	18	16	23	22	23
[redacted]	121	1	1	22	12	13
[redacted]	605	4	4	27	10	10
[redacted]	205	1	1	8	3	3
[redacted]	28	0	0	6	2	2

POPULATION SHARE OF BOVINES AND SMALL ANIMALS

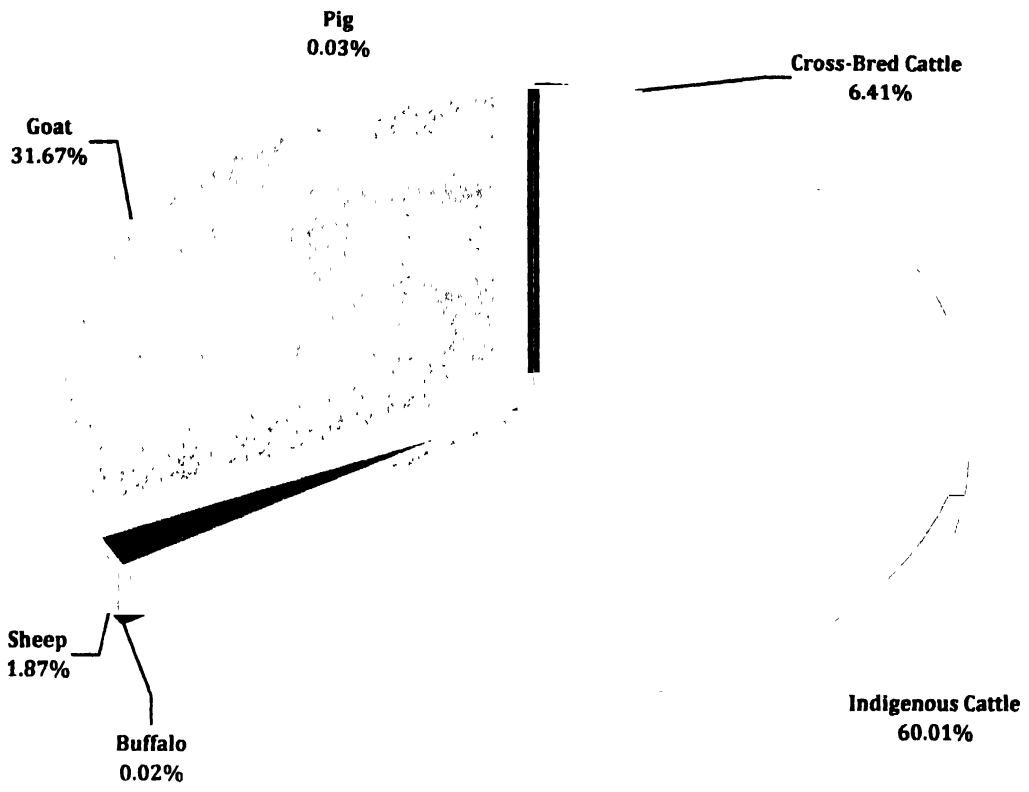

POPULATION SHARE OF FOWL AND DUCK



GRAM PANCHAYATWISE BOVINE POPULATION

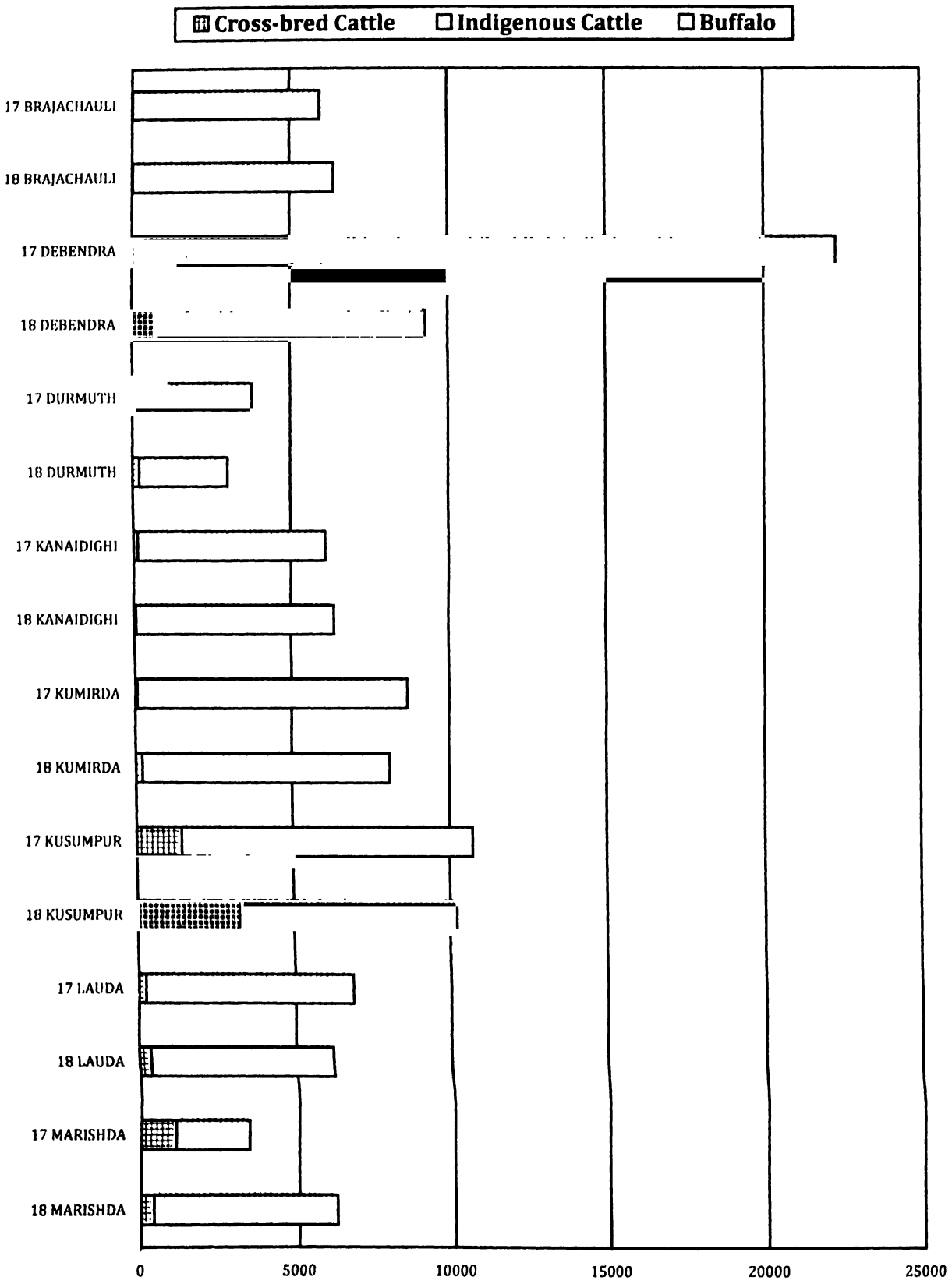

17 - PREVIOUS LIVESTOCK CENSUS, 2003; 18 - PRESENT LIVESTOCK CENSUS, 2007

GRAM PANCHAYATWISE POPULATION OF SMALL ANIMALS

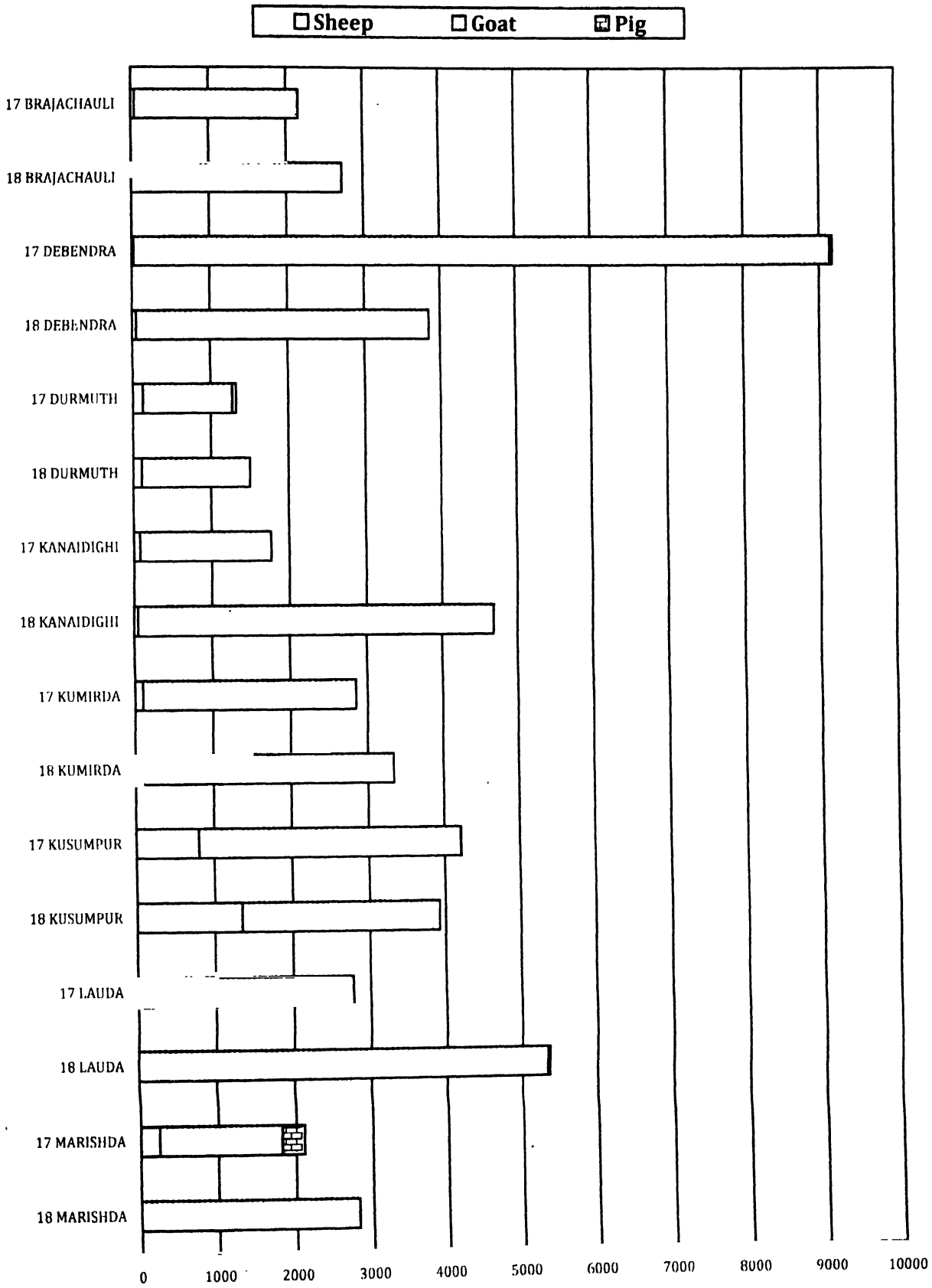

17 - PREVIOUS LIVESTOCK CENSUS, 2003; 18 - PRESENT LIVESTOCK CENSUS, 2007

GRAM PANCHAYATWISE POPULATION OF POULTRY BIRDS



17 - PREVIOUS LIVESTOCK CENSUS, 2003; 18 - PRESENT LIVESTOCK CENSUS, 2007

18th ALL INDIA LIVESTOCK CENSUS, AGRICULTURE IMPLEMENTS AND MACHINERY, FISHERY STATISTICS, WEST BENGAL

Reference Date : 15.10.2007

PURBA MEDINIPUR DISTRICT

NAME OF THE GRAM PANCHAYAT	No. of Agricultural Households (areawise)									No. of Households based on Nature of Feeding			
	Upto 1 cottah	Above 1 cottah upto 10 cottah	Above 10 cottah upto 1 bigha	Above 1 bigha upto 3 bigha	Above 3 bigha upto 7½ bigha	Above 7½ bigha upto 15 bigha	Above 15 bigha upto 30 bigha	Above 30 bigha upto 75 bigha	Above 75 bigha	Stall feeding	Grazing	Both	Free ranging
1	2	3	4	5	6	7	8	9	10	11	12	13	14
CONTAI-III BLOCK													
BRAJACHAULI G.P.	153	763	899	934	341	28	0	0	0	39	109	2885	86
DEBENDRA G.P.	30	582	1364	1100	391	60	0	0	0	0	0	3527	0
DURMUTH G.P.	527	1198	922	319	34	0	0	0	0	54	52	1610	0
KANAIDIGHI G.P.	78	466	1177	1110	323	27	0	0	0	120	5	3052	4
KUMIRDA G.P.	371	810	717	1064	397	41	7	0	0	2542	0	839	36
KUSUMPUR G.P.	451	935	931	732	351	13	0	0	0	851	1103	994	460
LAUDA G.P.	105	425	1283	1908	928	81	0	0	0	22	435	3162	677
MARISHDA G.P.	681	948	1120	681	31	7	0	0	0	88	1098	2266	16
CONTAI-III BLOCK TOT :	**2,396**	**6,127**	**8,413**	**7,848**	**2,796**	**257**	**7**	**0**	**0**	**3,716**	**2,802**	**18,335**	**1,279**

18th ALL INDIA LIVESTOCK CENSUS, AGRICULTURE IMPLEMENTS AND MACHINERY, FISHERY STATISTICS, WEST BENGAL

Reference Date : 15.10.2007

PURBA MEDINIPUR DISTRICT

NAME OF THE GRAM PANCHAYAT	Major Occupationwise No. of Households								No. of Households using different Sources of Fodder			
	Agriculture	Agriculture labourer	Cattle & Buffalo rearing	Sheep, Goat & Pig rearing	Poultry & allied activities	Other activities related to livestock	Fisheries & allied activities	Others	Own produce	Bought from market/ other persons	Both own produce & bought	Other sources
1	15	16	17	18	19	20	21	22	23	24	25	26
CONTAI-III BLOCK												
BRAJACHAULI G.P.	2228	718	3	0	3	0	0	166	170	94	2845	9
DEBENDRA G.P.	1507	754	13	0	13	0	132	1118	1385	38	1125	979
DURMUTH G.P.	249	489	113	0	2	0	2	2145	427	838	756	979
KANAIDIGHI G.P.	1879	723	3	0	0	0	0	576	78	150	2938	15
KUMIRDA G.P.	1108	1890	20	0	1	0	0	398	1553	358	1506	0
KUSUMPUR G.P.	1020	935	334	5	11	0	4	1104	79	1340	1267	727
LAUDA G.P.	1567	2738	0	2	0	0	148	288	254	1406	3038	33
MARISHDA G.P.	719	2285	6	0	7	6	0	435	0	138	3198	132
CONTAI-III BLOCK TOT :	**10,277**	**10,532**	**492**	**7**	**37**	**6**	**286**	**6,230**	**3,946**	**4,362**	**16,673**	**2,874**

18th ALL INDIA LIVESTOCK CENSUS, AGRICULTURE IMPLEMENTS AND MACHINERY, FISHERY STATISTICS, WEST BENGAL

Reference Date : 15.10.2007

PURBA MEDINIPUR DISTRICT

NAME OF THE GRAM PANCHAYAT	No. of Households Availing institutional financial		Different uses of dung Householdwise (average daily kg.)				No. of Households/Khatals/Farms etc. using different Livestock							
							Livestock							
	Yes	No	Total dung produced (kg.)	Used for fuel (daily kg.)	Used for manure (daily kg.)	Used in other ways (kg.)	Cross-bred Cattle	Indi-genous Cattle	Buffalo	Sheep	Goat	Pig	Dog	Rabbit
1	27	28	29	30	31	32	33	34	35	36	37	38	39	40
CONTAI-III BLOCK														
BRAJACHAULI G.P.	136	2982	44284	33724	5460	5100	7	3022	2	0	1134	0	674	0
DEBENDRA G.P.	950	2577	42441	19979	12525	9937	274	3213	0	9	678	0	303	0
DURMUTH G.P.	287	2713	108778	55272	43673	9834	66	1657	0	26	585	0	227	1
KANAIDIGHI G.P.	537	2644	42875	29354	9918	3603	40	2638	0	10	1092	0	40	0
KUMIRDA G.P.	350	3067	26021	15386	7693	2991	140	2454	0	2	1040	0	129	0
KUSUMPUR G.P.	134	3279	51624	25843	19835	5956	1441	2841	0	283	623	0	259	0
LAUDA G.P.	640	4092	62721	40743	11160	10878	174	2546	2	0	1562	3	797	3
MARISHDA G.P.	410	3058	91116	43695	38873	8548	365	2963	0	0	784	0	128	2
CONTAI-III BLOCK TOT :	**3,444**	**24,412**	**469,860**	**263,996**	**149,137**	**56,847**	**2,507**	**21,334**	**4**	**330**	**7,498**	**3**	**2,557**	**6**

18th ALL INDIA LIVESTOCK CENSUS, AGRICULTURE IMPLEMENTS AND MACHINERY, FISHERY STATISTICS, WEST BENGAL

Reference Date : 15.10.2007

PURBA MEDINIPUR DISTRICT

NAME OF THE GRAM PANCHAYAT	No. of Households/Khatals/Farms etc. having Poultry or Producing Milk				No. and classification of source of data														
	Poultry Birds			Milk Producing House-hold	Household	Khatal	Goshala	Dairy	Poultry Farm	Sheep, Goat, Pig etc. Farm	Livestock Market/Hat	Poultry Hatchery	Agriculture Farm	Meat Shop				Fish Shop	Others (Fish Jetty, Harbour, Processing Centre, Fish Hatchery etc.)
	Fowl	Duck	Other Poultry Birds											Sheep	Goat	Pig	Poultry		
1	41	42	43	44	45	46	47	48	49	50	51	52	53	54	55	56	57	58	59
CONTAI-III BLOCK																			
BRAJACHAULI G.P.	1582	1088	0	1394	3118	0	0	0	6	0	0	0	0	0	1	0	4	4	0
DEBENDRA G.P.	715	199	12	1616	3527	0	0	0	13	0	0	0	0	0	0	0	12	13	0
DURMUTH G.P.	991	94	1	353	3000	0	0	0	0	0	1	5	0	0	0	0	1	1	0
KANAIDIGHI G.P.	1323	28	259	863	3181	0	0	0	4	0	0	0	0	0	7	0	11	0	0
KUMIRDA G.P.	1174	18	0	1735	3417	0	0	0	1	0	0	0	0	0	0	0	0	0	0
KUSUMPUR G.P.	865	248	5	3037	3413	0	0	0	0	0	0	0	0	0	16	0	22	13	91
LAUDA G.P.	1712	195	0	913	4731	0	0	0	0	0	0	0	0	0	0	0	0	0	0
MARISHDA G.P.	1164	74	0	1216	3468	0	0	0	45	0	0	0	0	0	0	0	0	0	0
CONTAI-III BLOCK TOT :	**9,526**	**1,944**	**277**	**11,127**	**27,855**	**0**	**0**	**0**	**69**	**0**	**1**	**5**	**0**	**0**	**24**	**0**	**50**	**31**	**91**

Reference Date : 15.10.2007

PURBA MEDINIPUR DISTRICT

JERSEY CROSS-BRED CATTLE

NAME OF THE GRAM PANCHAYAT	MALE JERSEY CROSS-BRED CATTLE							FEMALE JERSEY CROSS-BRED CATTLE							Total Jersey Cross-bred Cattle (66+73)
	Under 1 year	1 to 2½ years	Over 2½ years (Major use)				Total Male Jersey Cross-bred Cattle (60+61+62+63+64+65)	Under 1 year	1 to 2½ years	Over 2½ years			Above 10 years	Total Female Jersey Cross-bred Cattle (67+68+69+70+71+72)	
			Used for Breeding only	Mainly used for Agri-culture	Mainly used for Bullock Cart	Others				In milk	Dry	Not calved once			
1	60	61	62	63	64	65	66	67	68	69	70	71	72	73	74
CONTAI-III BLOCK															
BRAJACHAULI G.P.	1	0	0	0	0	0	1	5	3	7	1	0	0	16	17
DEBENDRA G.P.	13	6	3	0	0	0	22	44	37	62	39	30	20	232	254
DURMUTH G.P.	31	7	0	0	0	0	38	29	15	60	31	20	0	155	193
KANAIDIGHI G.P.	0	1	0	0	0	0	1	8	5	4	6	0	0	23	24
KUMIRDA G.P.	1	1	0	0	0	0	2	2	1	0	3	1	0	7	9
KUSUMPUR G P.	347	57	0	66	0	0	470	390	168	634	159	138	29	1518	1988
LAUDA G.P.	37	36	3	2	0	0	78	19	24	19	8	22	0	92	170
MARISHDA G.P.	85	1	0	0	0	0	86	114	51	52	5	0	0	222	308
CONTAI-III BLOCK TOT :	515	109	6	68	0	0	698	611	304	838	252	211	49	2,265	2,963

18th ALL INDIA LIVESTOCK CENSUS, AGRICULTURE IMPLEMENTS AND MACHINERY, FISHERY STATISTICS, WEST BENGAL

Reference Date : 15.10.2007

PURBA MEDINIPUR DISTRICT

HOLSTEIN FRIESIAN CROSS-BRED CATTLE

NAME OF THE GRAM PANCHAYAT	MALE HOLSTEIN FRIESIAN CROSS-BRED CATTLE							FEMALE HOLSTEIN FRIESIAN CROSS-BRED CATTLE							Total Holstein Friesian Cross-bred Cattle (81+88)
	Under 1 year	1 to 2½ years	Over 2½ years (Major use)				Total Male Holstein Friesian Cross bred Cattle (75+76+77+78+79+80)	Under 1 year	1 to 2½ years	Over 2½ years			Above 10 years	Total Female Holstein Friesian Cross-bred Cattle (82+83+84+85+86+87)	
			Used for Breeding only	Mainly used for Agri-culture	Mainly used for Bullock Cart	Others				In milk	Dry	Not calved once			
1	75	76	77	78	79	80	81	82	83	84	85	86	87	88	89
CONTAI-III BLOCK															
BRAJACHAULI G.P.	0	0	0	0	0	0	0	1	1	1	1	0	0	4	4
DEBENDRA G.P.	0	0	0	0	0	0	0	3	5	3	5	5	7	28	28
DURMUTH G.P.	1	0	0	0	0	0	1	0	4	1	0	0	0	5	6
KANAIDIGHI G P.	1	0	0	0	0	0	1	2	2	3	0	1	0	8	9
KUMIRDA G.P.	3	0	0	0	0	0	3	0	0	1	1	0	0	2	5
KUSUMPUR G.P	158	48	5	21	0	0	232	257	113	400	109	93	27	999	1231
LAUDA G.P.	2	1	0	0	0	0	3	3	0	3	0	0	0	6	9
MARISHDA G.P.	8	0	0	0	0	0	8	6	4	4	0	0	0	14	22
CONTAI-III BLOCK TOT :	173	49	5	21	0	0	248	272	129	416	116	99	34	1,066	1,314

18th ALL INDIA LIVESTOCK CENSUS, AGRICULTURE IMPLEMENTS AND MACHINERY, FISHERY STATISTICS, WEST BENGAL

Reference Date : 15.10.2007

PURBA MEDINIPUR DISTRICT

OTHER CROSS-BRED CATTLE

NAME OF THE GRAM PANCHAYAT	MALE OTHER CROSS-BRED CATTLE							FEMALE OTHER CROSS-BRED CATTLE							Total Other Cross-bred Cattle
	Under 1 year	1 to 2½ years	Over 2½ years (Major use)				Total Male Other Cross-bred Cattle (90+91+92+93+94+95)	Under 1 year	1 to 2½ years	Over 2½ years			Above 10 years	Total Female Other Cross-bred Cattle (97+98+99+100+101+102)	(96+103)
			Used for Breeding only	Mainly used for Agri-culture	Mainly used for Bullock Cart	Others				In milk	Dry	Not calved once			
1	90	91	92	93	94	95	96	97	98	99	100	101	102	103	104
CONTAI-III BLOCK															
BRAJACHAULI G.P.	0	0	0	0	0	0	0	1	0	1	0	0	0	2	2
DEBENDRA G.P.	40	14	2	0	0	2	58	66	61	105	92	86	41	451	509
DURMUTH G.P	0	0	0	0	0	0	0	2	9	1	0	0	0	12	12
KANAIDIGHI G.P.	5	4	0	0	0	0	9	6	5	10	5	3	0	29	38
KUMIRDA G.P.	38	26	0	0	0	0	64	49	59	11	6	5	0	130	194
KUSUMPUR G.P.	11	0	0	0	0	0	11	33	3	44	8	8	0	96	107
LAUDA G.P.	18	35	0	0	0	0	53	28	40	14	12	38	0	132	185
MARISHDA G.P	12	0	0	2	0	0	14	12	19	17	9	0	0	57	71
CONTAI-III BLOCK TOT :	124	79	2	2	0	2	209	197	196	203	132	140	41	909	1,118

18th ALL INDIA LIVESTOCK CENSUS, AGRICULTURE IMPLEMENTS AND MACHINERY, FISHERY STATISTICS, WEST BENGAL

Reference Date : 15.10.2007

PURBA MEDINIPUR DISTRICT

TOTAL CROSS-BRED CATTLE

NAME OF THE GRAM PANCHAYAT	TOTAL MALE CROSS-BRED CATTLE							TOTAL FEMALE CROSS-BRED CATTLE							Total Cross-bred Cattle (111+118)
	Under 1 year (60+75+90)	1 to 2½ years (61+76+91)	Over 2½ years (Major use)				Total Male Other Cross-bred Cattle (105+106+107+108+109+110)	Under 1 year (67+82+97)	1 to 2½ years (68+83+98)	Over 2½ years			Above 10 years (72+87+102)	Total Female Cross-bred Cattle (112+113+114+115+116+117)	
			Used for Breeding only (62+77+92)	Mainly used for Agricalture (63+78+93)	Mainly used for Bullock Cart (64+79+94)	Others (65+80+95)				In milk (69+84+99)	Dry (70+85+100)	Not calved once (71+86+101)			
1	105	106	107	108	109	110	111	112	113	114	115	116	117	118	119
CONTAI-III BLOCK															
BRAJACHAULI G.P.	1	0	0	0	0	0	1	7	4	9	2	0	0	22	23
DEBENDRA G.P.	53	20	5	0	0	2	80	113	103	170	136	121	68	711	791
DURMUTH G.P.	32	7	0	0	0	0	39	31	28	62	31	20	0	172	211
KANAIDIGHI G.P.	6	5	0	0	0	0	11	16	12	17	11	4	0	60	71
KUMIRDA G.P.	42	27	0	0	0	0	69	51	60	12	10	6	0	139	208
KUSUMPUR G.P.	516	105	5	87	0	0	713	680	284	1078	276	239	56	2613	3326
LAUDA G.P.	57	72	3	2	0	0	134	50	64	36	20	60	0	230	364
MARISHDA G.P.	105	1	0	2	0	0	108	132	74	73	14	0	0	293	401
CONTAI-III BLOCK TOT :	812	237	13	91	0	2	1,155	1,080	629	1,457	500	450	124	4,240	5,395

18th ALL INDIA LIVESTOCK CENSUS, AGRICULTURE IMPLEMENTS AND MACHINERY, FISHERY STATISTICS, WEST BENGAL

Reference Date : 15.10.2007

PURBA MEDINIPUR DISTRICT

INDIGENOUS BREED CATTLE (SAHIWAL, HARIANA, SIRI, GIR, RED SINDHI ETC.)

NAME OF THE GRAM PANCHAYAT	MALE INDIGENOUS BREED CATTLE							FEMALE INDIGENOUS BREED CATTLE							Total Indi-genous Breed Cattle (126+133)	Breedwise Breakup of Total Indigenous Breed Cattle				
	Under 1 year	1 to 3 years	Over 3 years (Major work basis)				Total Male Indigenous Breed Cattle (120+121+122+123+124+125)	Under 1 year	1 to 3 years	Over 3 years			Above 10 years	Total Female Indigenous Breed Cattle (127+128+129+130+131+132)		Total No. of Sahiwal	Total No. of Hariana	Total No. of Siri	Total No. of Gir	Total Red Sindhi & Others
			Used for Breeding only	Mainly used for Agri-culture	Mainly used for Bullock Cart	Others				In milk	Dry	Not calved once								
1	120	121	122	123	124	125	126	127	128	129	130	131	132	133	134	135	136	137	138	139
CONTAI-III BLOCK																				
BRAJACHAULI G.P.	164	94	1	0	0	0	259	162	141	7	1	0	0	311	570	0	0	0	415	155
DEBENDRA G.P.	195	205	1	224	0	124	749	322	298	482	371	350	60	1883	2632	533	833	0	574	692
DURMUTH G.P.	12	5	1	2	0	0	20	16	33	21	9	0	0	79	99	43	15	0	27	14
KANAIDIGHI G.P.	27	31	1	0	0	0	59	307	147	5	7	5	0	471	530	175	0	0	242	113
KUMIRDA G.P.	232	103	0	0	0	0	335	257	86	0	0	0	0	343	678	60	55	0	283	280
KUSUMPUR G.P.	502	183	0	159	0	0	844	637	304	1120	336	326	132	2855	3699	298	596	0	1404	1401
LAUDA G.P.	57	113	0	6	0	0	176	25	74	4	6	60	0	169	345	136	78	0	111	0
MARISHDA G.P.	129	9	0	0	0	0	138	136	93	5	0	0	0	234	372	14	0	0	118	240
CONTAI-III BLOCK TOT :	1,318	743	4	391	0	124	2,580	1,862	1,176	1,644	730	741	192	6,345	8,925	1,259	1,577	0	3,174	2,895

18th ALL INDIA LIVESTOCK CENSUS, AGRICULTURE IMPLEMENTS AND MACHINERY, FISHERY STATISTICS, WEST BENGAL

Reference Date : 15.10.2007

PURBA MEDINIPUR DISTRICT

BENGAL / NON-DESCRIPT INDIGENOUS CATTLE

NAME OF THE GRAM PANCHAYAT	MALE BENGAL / NON-DESCRIPT INDIGENOUS CATTLE							FEMALE BENGAL / NON-DESCRIPT INDIGENOUS CATTLE							Total Bengal/Non-descript Indigenous Cattle (146+153)
	Under 1 year	1 to 3 years	Over 3 years (Major work basis)				Total Male Bengal/Non-descript Indigenous Cattle (140+141+142+143+144+145)	Under 1 year	1 to 3 years	Over 3 years			Above 10 years	Total Female Bengal/Non-descript Indigenous Cattle (147+148+149+150+151+152)	
			Used for Breeding only	Mainly used for Agri-culture	Mainly used for Bullock Cart	Others				In milk	Dry	Not calved once			
1	140	141	142	143	144	145	146	147	148	149	150	151	152	153	154
CONTAI-III BLOCK															
BRAJACHAULI G.P	488	624	9	412	2	0	1535	595	1024	1398	972	277	8	4274	5809
DEBENDRA G.P.	430	316	10	970	0	208	1934	569	596	979	746	627	425	3942	5876
DURMUTH G.P.	148	204	2	171	0	0	525	284	713	393	496	166	141	2193	2718
KANAIDIGHI G.P.	235	429	11	167	0	0	842	678	833	1172	1400	848	0	4931	5773
KUMIRDA G.P.	712	575	15	286	0	0	1588	763	735	1735	1376	522	514	5645	7233
KUSUMPUR G.P.	389	127	0	179	0	0	695	585	263	963	295	294	95	2495	3190
LAUDA G.P.	477	1265	1	345	0	14	2102	492	570	881	847	401	202	3393	5495
MARISHDA G.P.	548	155	31	206	0	0	940	795	1162	1465	1077	13	0	4512	5452
CONTAI-III BLOCK TOT :	**3,427**	**3,695**	**79**	**2,736**	**2**	**222**	**10,161**	**4,761**	**5,896**	**8,986**	**7,209**	**3,148**	**1,385**	**31,385**	**41,546**

Reference Date : 15.10.2007

PURBA MEDINIPUR DISTRICT

TOTAL INDIGENOUS CATTLE

NAME OF THE GRAM PANCHAYAT	TOTAL MALE INDIGENOUS CATTLE							TOTAL FEMALE INDIGENOUS CATTLE							Total Indigenous Cattle (161+168)
	Under 1 year (120+140)	1 to 3 years (121+141)	Over 3 years (Major work basis)				Total Male Indigenous Cattle (155+156+157+158+159+160)	Under 1 year (127+147)	1 to 3 years (128+148)	Over 3 years			Above 10 years (132+152)	Total Female Indigenous Cattle (162+163+164+165+166+167)	
			Used for Breeding only (122+142)	Mainly used for Agri-culture (123+143)	Mainly used for Bullock Cart (124+144)	Others (125+145)				In milk (129+149)	Dry (130+150)	Not calved once (131+151)			
1	155	156	157	158	159	160	161	162	163	164	165	166	167	168	169
CONTAI-III BLOCK															
BRAJACHAULI G.P.	652	718	10	412	2	0	1794	757	1165	1405	973	277	8	4585	6379
DEBENDRA G.P.	625	521	11	1194	0	332	2683	891	894	1461	1117	977	485	5825	8508
DURMUTH G P.	160	209	3	173	0	0	545	300	746	414	505	166	141	2272	2817
KANAIDIGHI G.P.	262	460	12	167	0	0	901	985	980	1177	1407	853	0	5402	6303
KUMIRDA G P	944	678	15	286	0	0	1923	1020	821	1735	1376	522	514	5988	7911
KUSUMPUR G.P.	891	310	0	338	0	0	1539	1222	567	2083	631	620	227	5350	6889
LAUDA G.P	534	1378	1	351	0	14	2278	517	644	885	853	461	202	3562	5840
MARISHDA G P.	677	164	31	206	0	0	1078	931	1255	1470	1077	13	0	4746	5824
CONTAI-III BLOCK TOT :	4,745	4,438	83	3,127	2	346	12,741	6,623	7,072	10,630	7,939	3,889	1,577	37,730	50,471

18th ALL INDIA LIVESTOCK CENSUS, AGRICULTURE IMPLEMENTS AND MACHINERY, FISHERY STATISTICS, WEST BENGAL

Reference Date : 15.10.2007

PURBA MEDINIPUR DISTRICT

INDIGENOUS BREED BUFFALO (MURRAH ETC.)

NAME OF THE GRAM PANCHAYAT	MALE INDIGENOUS BREED BUFFALO (MURRAH ETC.)							MALE INDIGENOUS BREED BUFFALO (MURRAH ETC.)							Total Indigenous Breed Buffalo (176+183)
	Under 1 year	1 to 3 years	Over 3 years (Major work basis)				Total Male Indigenous Breed Buffalo (170+171+172+173+174+175)	Under 1 year	1 to 3 years	Over 3 years			Above 10 years	Total Female Indigenous Breed Buffalo (177+178+179+180+181+182)	
			Used for Breeding only	Mainly used for Agri-culture	Mainly used for Bullock Cart	Others				In milk	Dry	Not calved once			
1	170	171	172	173	174	175	176	177	178	179	180	181	182	183	184
CONTAI-III BLOCK															
BRAJACHAULI G.P.	0	0	0	4	0	0	4	0	0	0	0	0	0	0	4
DEBENDRA G.P.	0	0	0	4	0	0	4	0	0	0	0	0	0	0	4
DURMUTH G.P.	0	0	0	0	0	0	0	0	0	0	0	0	0	0	0
KANAIDIGHI G.P.	0	0	0	0	0	0	0	0	0	0	0	0	0	0	0
KUMIRDA G.P.	0	0	0	0	0	0	0	0	0	0	0	0	0	0	0
KUSUMPUR G.P.	0	0	0	0	0	0	0	0	0	0	0	0	0	0	0
LAUDA G.P.	0	0	0	0	0	0	0	0	0	0	0	0	0	0	0
MARISHDA G.P.	0	0	0	0	0	0	0	0	0	0	0	0	0	0	0
CONTAI-III BLOCK TOT :	0	0	0	8	0	0	8	0	0	0	0	0	0	0	8

18th ALL INDIA LIVESTOCK CENSUS, AGRICULTURE IMPLEMENTS AND MACHINERY, FISHERY STATISTICS, WEST BENGAL

Reference Date : 15.10.2007

PURBA MEDINIPUR DISTRICT

NON-DESCRIPT BUFFALO

NAME OF THE GRAM PANCHAYAT	MALE NON-DESCRIPT BUFFALO							FEMALE NON-DESCRIPT BUFFALO							Total Non-descript Buffalo (191+198)
	Under 1 year	1 to 3 years	Over 3 years (Major work basis)				Total Male Non-descript Buffalo (185+186+187+188+189+190)	Under 1 year	1 to 3 years	Over 3 years			Above 10 years	Total Female Non-descript Buffalo (192+193+194+195+196+197)	
			Used for Breeding only	Mainly used for Agri-culture	Mainly used for Bullock Cart	Others				In milk	Dry	Not calved once			
1	185	186	187	188	189	190	191	192	193	194	195	196	197	198	199
CONTAI-III BLOCK															
BRAJACHAULI G.P.	0	0	0	0	0	0	0	0	0	0	0	0	0	0	0
DEBENDRA G.P.	0	0	0	0	0	0	0	0	0	0	0	0	0	0	0
DURMUTH G.P.	0	0	0	0	0	0	0	0	0	0	0	0	0	0	0
KANAIDIGHI G.P.	0	0	0	0	0	0	0	0	0	0	0	0	0	0	0
KUMIRDA G.P.	0	0	0	0	0	0	0	0	0	0	0	0	0	0	0
KUSUMPUR G.P.	0	0	0	0	0	0	0	0	0	0	0	0	0	0	0
LAUDA G.P.	0	2	0	4	0	0	6	0	0	0	0	0	0	0	6
MARISHDA G.P.	0	0	0	0	0	0	0	0	0	0	0	0	0	0	0
CONTAI-III BLOCK TOT :	0	2	0	4	0	0	6	0	0	0	0	0	0	0	6

18th ALL INDIA LIVESTOCK CENSUS, AGRICULTURE IMPLEMENTS AND MACHINERY, FISHERY STATISTICS, WEST BENGAL

Reference Date : 15.10.2007

PURBA MEDINIPUR DISTRICT

TOTAL BUFFALO

NAME OF THE GRAM PANCHAYAT	TOTAL MALE BUFFALO							TOTAL FEMALE BUFFALO							Total Buffalo (206+ 213)	Total Yak	Total Mithun
	Under 1 year (170+ 185)	1 to 3 years (171+ 186)	Over 3 years (Major work basis)				Total Male Buffalo (176+ 191)	Under 1 year (177+ 192)	1 to 3 years (178+ 193)	Over 3 years			Above 10 years (182+ 197)	Total Female Buffalo (183+ 198)			
			Used for Breeding only (172+ 187)	Mainly used for Agri-culture (173+ 188)	Mainly used for Bullock Cart (174+ 189)	Others (175+ 190)				In milk (179+ 194)	Dry (180+ 195)	Not calved once (181+ 196)					
1	200	201	202	203	204	205	206	207	208	209	210	211	212	213	214	215	216
CONTAI-III BLOCK																	
BRAJACHAULI G.P.	0	0	0	4	0	0	4	0	0	0	0	0	0	0	4	0	0
DEBENDRA G.P.	0	0	0	4	0	0	4	0	0	0	0	0	0	0	4	0	0
DURMUTH G.P.	0	0	0	0	0	0	0	0	0	0	0	0	0	0	0	0	0
KANAIDIGHI G.P.	0	0	0	0	0	0	0	0	0	0	0	0	0	0	0	0	0
KUMIRDA G.P.	0	0	0	0	0	0	0	0	0	0	0	0	0	0	0	0	0
KUSUMPUR G.P.	0	0	0	0	0	0	0	0	0	0	0	0	0	0	0	0	0
LAUDA G.P.	0	2	0	4	0	0	6	0	0	0	0	0	0	0	6	0	0
MARISHDA G.P.	0	0	0	0	0	0	0	0	0	0	0	0	0	0	0	0	0
CONTAI-III BLOCK TOT :	0	2	0	12	0	0	14	0	0	0	0	0	0	0	14	0	0

18th ALL INDIA LIVESTOCK CENSUS, AGRICULTURE IMPLEMENTS AND MACHINERY, FISHERY STATISTICS, WEST BENGAL

Reference Date : 15.10.2007

PURBA MEDINIPUR DISTRICT

SHEEP

NAME OF THE GRAM PANCHAYAT	Utilisation of Milk (Daily Kg.) by the Milk Producer					CROSS-BRED SHEEP							GAROLE BREED INDIGENOUS SHEEP						
	Consumed as fluid milk by the producer household (Daily Kg.)	Sold as fluid milk (Daily Kg.)			Converted into milk products (Daily Kg.)	MALE			FEMALE			Total Cross-bred Sheep (224+227)	MALE			FEMALE			Total Garole Breed Indi-genous Sheep (231+234)
		Direct to Con-sumer	Through Cooper-ative	To Middle man		Upto 6 months	6 months & above	Total Male (222+223)	Upto 6 months	6 months & above	Total Female (225+226)		Upto 6 months	6 months & above	Total Male (229+230)	Upto 6 months	6 months & above	Total Female (232+233)	
1	217	218	219	220	221	222	223	224	225	226	227	228	229	230	231	232	233	234	235
CONTAI-III BLOCK																			
BRAJACHAULI G.P.	1449	720	0	0	56	0	0	0	0	0	0	0	0	0	0	0	0	0	0
DEBENDRA G.P.	1068	3276	0	0	0	0	0	0	0	0	0	0	0	0	0	0	0	0	0
DURMUTH G.P	685	586	0	0	0	0	0	0	0	0	0	0	1	5	6	5	4	9	15
KANAIDIGHI G.P.	1194	812	0	0	0	0	0	0	0	0	0	0	4	8	12	7	16	23	35
KUMIRDA G.P.	1730	1135	0	0	0	0	0	0	0	0	0	0	0	0	0	0	0	0	0
KUSUMPUR G.P.	4353	3878	0	0	0	0	0	0	0	0	0	0	72	119	191	131	507	638	829
LAUDA G.P.	1005	1262	0	0	0	0	0	0	0	0	0	0	0	0	0	0	0	0	0
MARISHDA G.P.	1765	1431	0	0	100	0	0	0	0	0	0	0	0	0	0	0	0	0	0
CONTAI-III BLOCK TOT :	**13,249**	**13,100**	**0**	**0**	**156**	**0**	**0**	**0**	**0**	**0**	**0**	**0**	**77**	**132**	**209**	**143**	**527**	**670**	**879**

18th ALL INDIA LIVESTOCK CENSUS, AGRICULTURE IMPLEMENTS AND MACHINERY, FISHERY STATISTICS, WEST BENGAL

Reference Date : 15.10.2007

PURBA MEDINIPUR DISTRICT

SHEEP

NAME OF THE GRAM PANCHAYAT	BANAPALA BREED INDIGENOUS SHEEP							OTHER BREED INDIGENOUS SHEEP (CHOTTANAGPURI, SHAHABADI ETC.)							Total Sheep (228+235+242+249)
	MALE			FEMALE			Total Banapala Breed Indigenous Sheep (238+241)	MALE			FEMALE			Total Other Breed Indigenous Sheep (245+248)	
	Upto 6 months	6 months & above	Total Male (236+237)	Upto 6 months	6 months & above	Total Female (239+240)		Upto 6 months	6 months & above	Total Male (243+244)	Upto 6 months	6 months & above	Total Female (246+247)		
1	236	237	238	239	240	241	242	243	244	245	246	247	248	249	250
CONTAI-III BLOCK															
BRAJACHAULI G.P.	0	0	0	0	0	0	0	0	0	0	0	0	0	0	0
DEBENDRA G.P.	12	13	25	13	16	29	54	0	0	0	0	0	0	0	54
DURMUTH G.P.	17	21	38	25	30	55	93	0	0	0	0	0	0	0	108
KANAIDIGHI G.P.	0	0	0	0	0	0	0	2	3	5	8	4	12	17	52
KUMIRDA G.P.	3	1	4	1	3	4	8	0	0	0	0	0	0	0	8
KUSUMPUR G.P.	54	81	135	82	157	239	374	0	77	77	10	59	69	146	1349
LAUDA G.P.	0	0	0	0	0	0	0	0	0	0	0	0	0	0	0
MARISHDA G.P.	0	0	0	0	0	0	0	0	0	0	0	0	0	0	0
CONTAI-III BLOCK TOT :	86	116	202	121	206	327	529	2	80	82	18	63	81	163	1,571

18th ALL INDIA LIVESTOCK CENSUS, AGRICULTURE IMPLEMENTS AND MACHINERY, FISHERY STATISTICS, WEST BENGAL

Reference Date : 15.10.2007

PURBA MEDINIPUR DISTRICT

GOAT

NAME OF THE GRAM PANCHAYAT	BENGAL BREED INDIGENOUS GOAT (BLACK, WHITE, BROWN ETC.)							JAMUNAPARI BREED INDIGENOUS GOAT						
	MALE			FEMALE			Total Bengal Breed Indigenous Goat (253+256)	MALE			FEMALE			Total Jamunapari Breed Indigenous Goat (260+263)
	Under 1 year	1 year & above	Total Male (251+252)	Under 1 year	1 year & above	Total Female (254+255)		Under 1 year	1 year & above	Total Male (258+259)	Under 1 year	1 year & above	Total Female (261+262)	
1	251	252	253	254	255	256	257	258	259	260	261	262	263	264
CONTAI-III BLOCK														
BRAJACHAULI G.P	618	429	1047	593	1086	1679	2726	0	1	1	0	0	0	1
DEBENDRA G.P.	758	777	1535	564	703	1267	2802	14	10	24	0	1	1	25
DURMUTH G.P.	260	325	585	317	478	795	1380	2	4	6	4	6	10	16
KANAIDIGHI G.P.	1138	571	1709	1073	1854	2927	4636	0	0	0	0	0	0	0
KUMIRDA G.P.	645	543	1188	740	1408	2148	3336	0	0	0	0	0	0	0
KUSUMPUR G.P.	234	206	440	218	356	574	1014	53	125	178	192	1130	1322	1500
LAUDA G.P.	978	919	1897	1506	1940	3446	5343	0	0	0	0	0	0	0
MARISHDA G.P.	884	554	1438	533	799	1332	2770	2	0	2	2	2	4	6
CONTAI-III BLOCK TOT :	5,515	4,324	9,839	5,544	8,624	14,168	24,007	71	140	211	198	1,139	1,337	1,548

18th ALL INDIA LIVESTOCK CENSUS, AGRICULTURE IMPLEMENTS AND MACHINERY, FISHERY STATISTICS, WEST BENGAL

Reference Date : 15.10.2007

PURBA MEDINIPUR DISTRICT

GOAT AND HORSE

NAME OF THE GRAM PANCHAYAT	OTHER BREED INDIGENOUS GOAT (SIROHI, BARBARI, JHAKRANA ETC.)							Total Goat (257+264 +271)	MALE				FEMALE			Total Horse (276+279)
	MALE			FEMALE			Total Other Breed Indigenous Goat (267+270)		Under 3 years	3 years & above		Total Male (273+274 +275)	Under 3 years	3 years & above	Total Female (277+278)	
	Under 1 year	1 year & above	Total Male (265+266)	Under 1 year	1 year & above	Total Female (268+269)				Used for Cart	Used for Sports					
1	265	266	267	268	269	270	271	272	273	274	275	276	277	278	279	280
CONTAI-III BLOCK																
BRAJACHAULI G.P.	0	0	0	0	0	0	0	2727	0	0	0	0	0	0	0	0
DEBENDRA G.P.	276	223	499	174	302	476	975	3802	0	0	0	0	0	0	0	0
DURMUTH G.P.	0	0	0	0	0	0	0	1396	0	0	0	0	0	0	0	0
KANAIDIGHI G.P.	0	0	0	0	0	0	0	4636	0	0	0	0	0	0	0	0
KUMIRDA G.P.	0	0	0	0	0	0	0	3336	0	0	0	0	0	0	0	0
KUSUMPUR G.P.	6	15	21	4	32	36	57	2571	0	0	0	0	0	0	0	0
LAUDA G.P.	0	0	0	0	0	0	0	5343	0	0	0	0	0	0	0	0
MARISHDA G.P.	14	9	23	7	16	23	46	2822	0	0	0	0	0	0	0	0
CONTAI-III BLOCK TOT :	**296**	**247**	**543**	**185**	**350**	**535**	**1,078**	**26,633**	**0**	**0**	**0**	**0**	**0**	**0**	**0**	**0**

18th ALL INDIA LIVESTOCK CENSUS, AGRICULTURE IMPLEMENTS AND MACHINERY, FISHERY STATISTICS, WEST BENGAL

Reference Date : 15.10.2007

PURBA MEDINIPUR DISTRICT

PONNY, MULE, DONKEY AND CAMEL

NAME OF THE GRAM PANCHAYAT	MALE				FEMALE			Total Ponny (284+ 287)	MULE			DONKEY			CAMEL		
	Under 3 years	3 years & above		Total Male (281+ 282 +283)	Under 3 years	3 years & above	Total Female (285+ 286)		Under 3 years	3 years & above	Total Mule (289+ 290)	Under 3 years	3 years & above	Total Donkey (292+ 293)	Under 3 years	3 years & above	Total Camel (295+ 296)
		Used for Cart	Used for Sports														
1	281	282	283	284	285	286	287	288	289	290	291	292	293	294	295	296	297
CONTAI-III BLOCK																	
BRAJACHAULI G.P.	0	0	0	0	0	0	0	0	0	0	0	0	0	0	0	0	0
DEBENDRA G.P.	0	0	0	0	0	0	0	0	0	0	0	0	0	0	0	0	0
DURMUTH G.P.	0	0	0	0	0	0	0	0	0	0	0	0	0	0	0	0	0
KANAIDIGHI G.P.	0	0	0	0	0	0	0	0	0	0	0	0	0	0	0	0	0
KUMIRDA G.P.	0	0	0	0	0	0	0	0	0	0	0	0	0	0	0	0	0
KUSUMPUR G.P.	0	0	0	0	0	0	0	0	0	0	0	0	0	0	0	0	0
LAUDA G.P.	0	0	0	0	0	0	0	0	0	0	0	0	0	0	0	0	0
MARISHDA G.P.	0	0	0	0	0	0	0	0	0	0	0	0	0	0	0	0	0
CONTAI-III BLOCK TOT :	0	0	0	0	0	0	0	0	0	0	0	0	0	0	0	0	0

18th ALL INDIA LIVESTOCK CENSUS, AGRICULTURE IMPLEMENTS AND MACHINERY, FISHERY STATISTICS, WEST BENGAL

Reference Date : 15.10.2007

PURBA MEDINIPUR DISTRICT — **PIG**

NAME OF THE GRAM PANCHAYAT	CROSS-BRED PIG							GHOONGRU BREED INDIGENOUS PIG						
	MALE			FEMALE			Total Cross-bred Pig (300+303)	MALE			FEMALE			Total Ghoongru Breed Indigenous Pig (307+310)
	Below 6 months	6 months & above	Total Male (298+299)	Below 6 months	6 months & above	Total Female (301+302)		Below 6 months	6 months & above	Total Male (305+306)	Below 6 months	6 months & above	Total Female (308+309)	
1	298	299	300	301	302	303	304	305	306	307	308	309	310	311
CONTAI-III BLOCK														
BRAJACHAULI G.P.	0	0	0	0	0	0	0	0	0	0	0	0	0	0
DEBENDRA G.P.	0	0	0	0	0	0	0	0	0	0	0	0	0	0
DURMUTH G.P.	0	0	0	0	0	0	0	0	0	0	0	0	0	0
KANAIDIGHI G.P.	0	0	0	0	0	0	0	0	0	0	0	0	0	0
KUMIRDA G.P.	0	0	0	0	0	0	0	0	0	0	0	0	0	0
KUSUMPUR G.P.	0	0	0	0	0	0	0	0	0	0	0	0	0	0
LAUDA G.P.	0	0	0	0	0	0	0	8	0	8	9	7	16	24
MARISHDA G.P.	0	0	0	0	0	0	0	0	0	0	0	0	0	0
CONTAI-III BLOCK TOT :	**0**	**0**	**0**	**0**	**0**	**0**	**0**	**8**	**0**	**8**	**9**	**7**	**16**	**24**

Reference Date : 15.10.2007

PURBA MEDINIPUR DISTRICT

PIG, DOG AND RABBIT

NAME OF THE GRAM PANCHAYAT	OTHER INDIGENOUS PIG							Total Pig (304+ 311+ 318)	PET DOG			OTHER (STREET) DOG			Total Dog (322+ 325)	RABBIT		
	MALE			FEMALE			Total Other Indi-genous Pig (314+ 317).		Male	Female	Total Pet Dog (320+ 321)	Male	Female	Total Other Dog (323+ 324)		Male	Female	Total Rabbit (327+ 328)
	Below 6 months	6 months & above	Total Male (312+ 313)	Below 6 months	6 months & above	Total Female (315+ 316)												
1	312	313	314	315	316	317	318	319	320	321	322	323	324	325	326	327	328	329
CONTAI-III BLOCK																		
BRAJACHAULI G P.	0	0	0	0	0	0	0	0	269	29	298	95	291	386	684	0	0	0
DEBENDRA G.P	0	0	0	0	0	0	0	0	164	87	251	140	92	232	483	0	0	0
DURMUTH G P.	0	0	0	0	0	0	0	0	25	39	64	110	128	238	302	1	1	2
KANAIDIGHI G.P	0	0	0	0	0	0	0	0	29	6	35	26	17	43	78	0	0	0
KUMIRDA G P	0	0	0	0	0	0	0	0	107	29	136	87	76	163	299	0	0	0
KUSUMPUR G P.	0	0	0	0	0	0	0	0	103	120	223	126	231	357	580	0	0	0
LAUDA G.P.	0	0	0	0	0	0	0	24	330	38	368	386	46	432	800	0	0	0
MARISHDA G.P.	0	0	0	0	0	0	0	0	1	6	7	211	211	422	429	8	2	10
CONTAI-III BLOCK TOT :	0	0	0	0	0	0	0	24	1,028	354	1,382	1,181	1,092	2,273	3,655	9	3	12

Reference Date : 15.10.2007

PURBA MEDINIPUR DISTRICT

FOWL (COCK, HEN, CHICKEN)

NAME OF THE GRAM PANCHAYAT	FOWL (COCK, HEN, CHICKEN) (MALE+FEMALE)															
	COCK (5 months & above)					HEN (5 months & above)					DESHI CHICKEN (Below 5 months)					
	Deshi Aseel	Deshi Others	Improved White	Improved Coloured	Total Cock (330+331+332+333)	Deshi Aseel	Deshi Others	Improved White	Improved Coloured	Total Hen (335+336+337+338)	Aseel for Egg	Other for Egg	Total (340+341)	Aseel for Meat	Other for Meat	Total Deshi Chicken (343+344)
1	330	331	332	333	334	335	336	337	338	339	340	341	342	343	344	345
CONTAI-III BLOCK																
BRAJACHAULI G.P.	645	48	11	249	953	842	52	49	527	1470	956	144	1100	810	112	922
DEBENDRA G.P.	416	405	415	544	1780	214	252	372	238	1076	123	200	323	86	135	221
DURMUTH G.P.	413	1872	572	1747	4604	1240	2086	587	2106	6019	157	431	588	171	1859	2030
KANAIDIGHI G.P.	0	465	0	112	577	0	2676	0	941	3617	12	2726	2738	0	43	43
KUMIRDA G.P.	0	0	571	1126	1697	0	0	1417	2928	4345	0	239	239	0	179	179
KUSUMPUR G.P.	247	150	105	796	1298	706	500	900	1737	3843	822	1221	2043	2614	7330	9944
LAUDA G.P.	4	245	825	2789	3863	0	761	2659	4526	7946	16	1344	1360	505	9344	9849
MARISHDA G.P.	109	221	641	847	1818	149	204	527	610	1490	29	63	92	5	30	35
CONTAI-III BLOCK TOT :	1,834	3,406	3,140	8,210	16,590	3,151	6,531	6,511	13,613	29,806	2,115	6,368	8,483	4,191	19,032	23,223

18th ALL INDIA LIVESTOCK CENSUS, AGRICULTURE IMPLEMENTS AND MACHINERY, FISHERY STATISTICS, WEST BENGAL

Reference Date : 15.10.2007

PURBA MEDINIPUR DISTRICT

FOWL (COCK, HEN, CHICKEN) AND DRAKE, DUCK

NAME OF THE GRAM PANCHAYAT	FOWL (COCK, HEN, CHICKEN) (MALE+FEMALE)							DRAKE, DUCK (MALE+FEMALE)					
	IMPROVED CHICKEN (Below 5 months)						Total Fowl (334+339+342+345+348+351)	Drake (6 months & above)			Duck (6 months & above)		
	White for Egg	Coloured for Egg	Total (346+347)	White for Meat	Coloured for Meat	Total Improved Chicken (349+350)		Deshi	Improved	Total Drake (353+354)	Deshi	Improved	Total Duck (356+357)
1	346	347	348	349	350	351	352	353	354	355	356	357	358
CONTAI-III BLOCK													
BRAJACHAULI G.P.	799	278	1077	1088	257	1345	6867	626	12	638	963	27	990
DEBENDRA G.P	559	584	1143	471	534	1005	5548	185	123	308	279	237	516
DURMUTH G.P	37	76	113	4542	83	4625	17979	123	0	123	253	0	253
KANAIDIGHI G.P.	0	227	227	4000	130	4130	11332	40	0	40	98	5	103
KUMIRDA G.P.	182	798	980	89	84	173	7613	73	0	73	39	5	44
KUSUMPUR G.P.	50	133	183	60	251	311	17622	344	228	572	710	585	1295
LAUDA G.P.	0	0	0	0	0	0	23018	78	0	78	524	5	529
MARISHDA G.P.	472	1386	1858	265	920	1185	6478	11	45	56	15	20	35
CONTAI-III BLOCK TOT :	2,099	3,482	5,581	10,515	2,259	12,774	96,457	1,480	408	1,888	2,881	884	3,765

18th ALL INDIA LIVESTOCK CENSUS, AGRICULTURE IMPLEMENTS AND MACHINERY, FISHERY STATISTICS, WEST BENGAL

Reference Date : 15.10.2007

PURBA MEDINIPUR DISTRICT

DUCK, TURKEY

NAME OF THE GRAM PANCHAYAT	DUCKLING (MALE+FEMALE)							TURKEY			Quail	Other Poultry Birds	Total Poultry Birds (352+365+368+369+370)
	DUCKLING (Belows 6 month)						Total Duck (355+358+361+364)	Male	Female	Total Turkey (366+367)			
	Deshi for Egg	Deshi for Meat	Total Deshi Duckling (359+360)	Improved for Egg	Improved for Meat	Total Improved Duckling (362+363)							
1	359	360	361	362	363	364	365	366	367	368	369	370	371
CONTAI-III BLOCK													
BRAJACHAULI G.P.	1036	43	1079	47	10	57	2764	0	0	0	0	0	9631
DEBENDRA G.P.	107	83	190	99	77	176	1190	0	0	0	0	0	6738
DURMUTH G.P.	313	130	443	58	20	78	897	0	0	0	0	6	18882
KANAIDIGHI G.P.	4	0	4	0	0	0	147	0	0	0	0	0	11479
KUMIRDA G.P.	0	0	0	0	0	0	117	0	0	0	0	0	7730
KUSUMPUR G.P.	7	55	62	30	30	60	1989	0	0	0	0	0	19611
LAUDA G.P.	11	0	11	7	0	7	625	0	0	0	0	0	23643
MARISHDA G.P.	21	23	44	68	19	87	222	0	0	0	0	0	6700
CONTAI-III BLOCK TOT :	1,499	334	1,833	309	156	465	7,951	0	0	0	0	6	104,414

18th ALL INDIA LIVESTOCK CENSUS, AGRICULTURE IMPLEMENTS AND MACHINERY, FISHERY STATISTICS, WEST BENGAL

Reference Date : 15.10.2007

PURBA MEDINIPUR DISTRICT

AGRICULTURAL IMPLEMENTS AND MACHINERY

NAME OF THE GRAM PANCHAYAT	ANIMAL OPERATED IMPLEMENTS														
	No. of Wooden Plough					No. of Steel Plough					No. of Cultivator				
	Utilised more than 100 days/ year	Utilised between 50 to 100 days/ year	Utilised less than 50 days/ year	Not Utilised	Total (372+373+ 374+375)	Utilised more than 100 days/ year	Utilised between 50 to 100 days/ year	Utilised less than 50 days/ year	Not Utilised	Total (377+378+ 379+380)	Utilised more than 100 days/ year	Utilised between 50 to 100 days/ year	Utilised less than 50 days/ year	Not Utilised	Total (382+383+ 384+385)
1	372	373	374	375	376	377	378	379	380	381	382	383	384	385	386
CONTAI-III BLOCK															
BRAJACHAULI G.P	0	0	213	356	569	0	0	0	0	0	0	5	0	0	5
DEBENDRA G.P.	0	0	969	0	969	0	0	0	0	0	0	0	0	0	0
DURMUTH G.P.	0	0	97	0	97	0	0	0	0	0	0	0	0	0	0
KANAIDIGHI G.P.	0	18	66	68	152	0	0	0	0	0	0	0	0	0	0
KUMIRDA G.P.	0	0	136	0	136	0	0	0	0	0	0	0	0	0	0
KUSUMPUR G.P.	0	46	220	281	547	0	0	14	0	14	0	0	0	0	0
LAUDA G.P.	0	0	219	2	221	0	0	0	0	0	0	0	0	0	0
MARISHDA G.P.	0	0	156	30	186	0	0	0	0	0	0	0	0	0	0
CONTAI-III BLOCK TOT :	0	64	2,076	737	2,877	0	0	14	0	14	0	5	0	0	5

18th ALL INDIA LIVESTOCK CENSUS, AGRICULTURE IMPLEMENTS AND MACHINERY, FISHERY STATISTICS, WEST BENGAL

Reference Date : 15.10.2007

PURBA MEDINIPUR DISTRICT

AGRICULTURAL IMPLEMENTS AND MACHINERY

NAME OF THE GRAM PANCHAYAT	ANIMAL OPERATED IMPLEMENTS														
	No. of Disc Harrow					No. of Seed-cum-Fertiliser Drill					No. of Leveller				
	Utilised more than 100 days/ year	Utilised between 50 to 100 days/ year	Utilised less than 50 days/ year	Not Utilised	Total (387+388+ 389+390)	Utilised more than 100 days/ year	Utilised between 50 to 100 days/ year	Utilised less than 50 days/ year	Not Utilised	Total (392+393+ 394+395)	Utilised more than 100 days/ year	Utilised between 50 to 100 days/ year	Utilised less than 50 days/ year	Not Utilised	Total (397+398+ 399+400)
1	387	388	389	390	391	392	393	394	395	396	397	398	399	400	401
CONTAI-III BLOCK															
BRAJACHAULI G.P.	0	0	0	0	0	0	0	0	0	0	0	0	214	365	579
DEBENDRA G.P.	0	0	0	0	0	0	0	0	0	0	0	0	966	0	966
DURMUTH G.P.	0	0	0	0	0	0	0	0	0	0	0	0	95	0	95
KANAIDIGHI G.P	0	0	0	0	0	0	0	0	0	0	0	22	97	41	160
KUMIRDA G.P.	0	0	0	0	0	0	0	0	0	0	0	0	0	0	0
KUSUMPUR G.P.	0	0	0	0	0	0	0	0	0	0	0	44	541	55	640
LAUDA G.P.	0	0	0	0	0	0	0	0	0	0	0	0	144	10	154
MARISHDA G.P.	0	0	0	0	0	0	0	0	0	0	0	0	45	8	53
CONTAI-III BLOCK TOT :	0	0	0	0	0	0	0	0	0	0	0	66	2,102	479	2,647

18th ALL INDIA LIVESTOCK CENSUS, AGRICULTURE IMPLEMENTS AND MACHINERY, FISHERY STATISTICS, WEST BENGAL

Reference Date : 15.10.2007

PURBA MEDINIPUR DISTRICT

AGRICULTURAL IMPLEMENTS AND MACHINERY

NAME OF THE GRAM PANCHAYAT	ANIMAL OPERATED IMPLEMENTS														
	No. of Wet Land Puddler					No. of Sugarcane Crusher					No. of Animal Cart				
	Utilised more than 100 days/ year	Utilised between 50 to 100 days/ year	Utilised less than 50 days/ year	Not Utilised	Total (402+403+ 404+405)	Utilised more than 100 days/ year	Utilised between 50 to 100 days/ year	Utilised less than 50 days/ year	Not Utilised	Total (407+408+ 409+410)	Utilised more than 100 days/ year	Utilised between 50 to 100 days/ year	Utilised less than 50 days/ year	Not Utilised	Total (412+413+ 414+415)
1	402	403	404	405	406	407	408	409	410	411	412	413	414	415	416
CONTAI-III BLOCK															
BRAJACHAULI G.P.	0	0	0	0	0	0	0	0	0	0	0	0	0	0	0
DEBENDRA G.P.	0	0	0	0	0	0	0	0	0	0	0	0	0	0	0
DURMUTH G P.	0	0	0	0	0	0	0	0	0	0	0	0	0	0	0
KANAIDIGHI G.P.	0	0	0	0	0	0	0	0	0	0	0	0	0	0	0
KUMIRDA G.P.	0	0	0	0	0	0	0	0	0	0	0	0	0	0	0
KUSUMPUR G.P.	0	29	375	29	433	0	0	0	0	0	0	0	0	0	0
LAUDA G.P.	0	4	1	0	5	10	0	0	0	10	0	0	0	0	0
MARISHDA G P.	0	0	0	0	0	0	0	0	0	0	0	0	0	0	0
CONTAI-III BLOCK TOT :	0	33	376	29	438	10	0	0	0	10	0	0	0	0	0

18th ALL INDIA LIVESTOCK CENSUS, AGRICULTURE IMPLEMENTS AND MACHINERY, FISHERY STATISTICS, WEST BENGAL

Reference Date : 15.10.2007

PURBA MEDINIPUR DISTRICT

AGRICULTURAL IMPLEMENTS AND MACHINERY

NAME OF THE GRAM PANCHAYAT	ANIMAL OPERATED IMPLEMENTS										EQUIPMENT FOR LIVESTOCK AND POULTRY							
	No. of Ghanis					No. of Water Lifting Devices					Incubators/ Breeders	Milking Machine	Baler	Hay Harvest Machine		Chaff Cutter		
	Utilised more than 100 days/ year	Utilised between 50 to 100 days/ year	Utilised less than 50 days/ year	Not Utilised	Total (417+ 418+ 419+ 420)	Utilised more than 100 days/ year	Utilised between 50 to 100 days/ year	Utilised less than 50 days/ year	Not Utilised	Total (422+ 423+ 424+ 425)				Straw Reaper	Forage Harvester	Manually Operated	Animal Operated	Power Operated
1	417	418	419	420	421	422	423	424	425	426	427	428	429	430	431	432	433	434
CONTAI-III BLOCK																		
BRAJACHAULI G.P.	0	0	0	0	0	70	17	26	4	117	0	0	0	0	0	0	0	0
DEBENDRA G.P.	0	0	0	0	0	0	0	0	0	0	0	0	0	0	0	0	0	0
DURMUTH G P.	0	0	0	0	0	0	0	0	0	0	0	0	0	0	0	120	0	0
KANAIDIGHI G.P.	0	0	0	0	0	0	0	0	0	0	0	0	0	0	0	0	0	0
KUMIRDA G.P.	0	0	0	0	0	0	0	0	0	0	0	0	0	0	0	0	0	0
KUSUMPUR G.P.	0	0	0	0	0	0	0	0	0	0	0	0	0	0	0	0	0	0
LAUDA G.P.	0	0	5	0	5	12	46	35	5	98	0	0	0	0	0	0	0	0
MARISHDA G.P.	0	0	0	0	0	0	0	0	0	0	0	0	0	0	0	0	0	1
CONTAI-III BLOCK TOT :	0	0	5	0	5	82	63	61	9	215	0	0	0	0	0	120	0	1

18th ALL INDIA LIVESTOCK CENSUS, AGRICULTURE IMPLEMENTS AND MACHINERY, FISHERY STATISTICS, WEST BENGAL

Reference Date : 15.10.2007

PURBA MEDINIPUR DISTRICT

FISHERY STATISTICS

NAME OF THE GRAM PANCHAYAT	No. of Household engaged in Fishing Activity						No. of Members in the Fishery Household				No. of members Engaged in actual operation of fishing activity			
	Nature of Fishing Activity		Type of Fishing Activity								Full Time		Part Time	
	Inland	Marine	Mainly Fish Capture	Mainly Seed Culture	Allied e.g. Pealing, Marketing, Processing etc.	Others	Male	Female	Children	Total (441+ 442+ 443)	Male	Female	Male	Female
1	435	436	437	438	439	440	441	442	443	444	445	446	447	448
CONTAI-III BLOCK														
BRAJACHAULI G.P.	0	0	0	0	0	0	0	0	0	0	0	0	0	0
DEBENDRA G.P.	0	0	0	0	0	0	131	121	232	484	94	0	0	0
DURMUTH G.P.	0	0	0	2	7	0	0	0	0	0	2	0	0	0
KANAIDIGHI G.P.	0	0	0	0	0	0	0	0	0	0	0	0	0	0
KUMIRDA G.P.	0	0	0	0	0	0	0	0	0	0	0	0	0	0
KUSUMPUR G P	60	10	4	0	20	20	5	3	2	10	0	0	0	0
LAUDA G.P.	3	104	105	0	2	0	100	8	3	111	108	1	0	0
MARISHDA G.P.	0	0	0	0	0	0	0	0	0	0	0	0	0	0
CONTAI-III BLOCK TOT :	**63**	**114**	**109**	**2**	**29**	**20**	**236**	**132**	**237**	**605**	**204**	**1**	**0**	**0**

18th ALL INDIA LIVESTOCK CENSUS, AGRICULTURE IMPLEMENTS AND MACHINERY, FISHERY STATISTICS, WEST BENGAL

Reference Date : 15.10.2007

PURBA MEDINIPUR DISTRICT

FISHERY STATISTICS

NAME OF THE GRAM PANCHAYAT	No. of members Engaged in other occupation of fishing activities										No. of Household of main source of waterbody in which fishing done				
	Marketing of Fish		Repairing / Mending of Nets		Fish Hatchery		Ornamental Fishing		Others		Aquaculture ponds and tank	Brackish water impounds	Water logged areas	Large irrigation tanks	Reservoirs & check dams
	Male	Female	Male	Female	Male	Female	Male	Female	Male	Female					
1	449	450	451	452	453	454	455	456	457	458	459	460	461	462	463
CONTAI-III BLOCK															
BRAJACHAULI G.P.	0	0	0	0	0	0	0	0	0	0	0	0	0	0	0
DEBENDRA G.P.	0	0	0	0	0	0	0	0	0	0	0	0	0	0	0
DURMUTH G.P.	1	0	0	0	2	0	0	0	1	0	0	0	0	0	0
KANAIDIGHI G.P.	0	0	0	0	0	0	0	0	0	0	0	0	0	0	0
KUMIRDA G.P.	0	0	0	0	0	0	0	0	0	0	0	0	0	0	0
KUSUMPUR G.P.	0	0	3	5	3	5	0	0	0	0	2	2	2	6	0
LAUDA G.P.	0	2	0	0	0	0	0	0	0	0	0	0	0	0	0
MARISHDA G.P.	0	0	0	0	0	0	6	0	0	0	0	0	0	0	0
CONTAI-III BLOCK TOT :	1	2	3	5	5	5	6	0	1	0	2	2	2	6	0

18th ALL INDIA LIVESTOCK CENSUS, AGRICULTURE IMPLEMENTS AND MACHINERY, FISHERY STATISTICS, WEST BENGAL

Reference Date : 15.10.2007

PURBA MEDINIPUR DISTRICT

FISHERY STATISTICS

NAME OF THE GRAM PANCHAYAT	No. of Household of main source of waterbody in which fishing done												
				Typewise		Locationwise			Ownershipwise				
	Rivers	Lakes/ oxbow lakes/ meanders channels/ scars	Marine resources i.e. sea	Perrenial waterbody	Seasonal waterbody	Located within the Mouza/Ward	At distance less than 5 Km.	At distance more than 5 Km.	Owned by fisherman household	Owned by Gram Panchayat	Owned by the Govt.	Owned by cooperative society	Owned by other individuals
1	464	465	466	467	468	469	470	471	472	473	474	475	476
CONTAI-III BLOCK													
BRAJACHAULI G.P.	0	0	0	0	0	0	0	0	0	6	4	0	0
DEBENDRA G.P.	0	0	0	13	0	0	0	0	3	13	0	0	11
DURMUTH G.P.	0	0	2	0	0	0	0	0	0	2	0	0	0
KANAIDIGHI G.P.	0	0	0	0	0	0	0	0	0	0	0	0	0
KUMIRDA G.P.	0	0	0	0	0	0	0	0	0	3	0	0	0
KUSUMPUR G.P.	0	0	0	20	0	12	4	4	0	20	0	0	0
LAUDA G.P.	0	6	94	0	0	0	0	0	0	0	0	0	0
MARISHDA G.P.	0	0	0	0	0	0	0	0	0	0	0	0	0
CONTAI-III BLOCK TOT :	**0**	**6**	**96**	**33**	**0**	**12**	**4**	**4**	**3**	**44**	**4**	**0**	**11**

18th ALL INDIA LIVESTOCK CENSUS, AGRICULTURE IMPLEMENTS AND MACHINERY, FISHERY STATISTICS, WEST BENGAL

Reference Date : 15.10.2007

PURBA MEDINIPUR DISTRICT

FISHERY STATISTICS AND FODDER AREA

NAME OF THE GRAM PANCHAYAT	No. Fishing Crafts		No. of Fishing Gears							Area under Fodder Crops (Cottah)		
	Moto-rised	Non-moto-rised	Drag Nets	Hook & Lines	Cast Nets	Gill Nets	Set barriers	Trawl Nets	Others	Kharif	Rabi	Total (486+487)
1	477	478	479	480	481	482	483	484	485	486	487	488
CONTAI-III BLOCK												
BRAJACHAULI G.P.	0	0	0	0	2605	0	0	0	0	83	348	431
DEBENDRA G.P.	13	3	13	0	2486	0	0	0	10	182	165	347
DURMUTH G.P.	2	3	0	0	0	0	0	3	2	93	93	186
KANAIDIGHI G.P.	0	0	0	0	2275	0	0	0	0	245	90	335
KUMIRDA G.P.	0	0	0	0	2479	0	0	0	0	1369	215	1584
KUSUMPUR G.P.	0	0	0	0	0	0	0	0	0	367	189	556
LAUDA G.P.	0	0	0	0	0	0	0	0	0	625	420	1045
MARISHDA G.P.	0	0	39	160	137	0	0	0	0	347	218	565
CONTAI-III BLOCK TOT :	**15**	**6**	**52**	**160**	**9,982**	**0**	**0**	**3**	**12**	**3,311**	**1,738**	**5,049**

PURBA MEDINIPUR DISTRICT

JERSEY / HOLSTEIN / OTHER CROSS-BRED / INDIGENOUS CATTLE / BUFFALO

NAME OF THE MOUZA (J.L. No.)	Female Jersey Cross-bred (Over 2½ year)			Total Jersey Cross-bred Cattle	Female Holstein Cross-bred (Over 2½ year)			Total Holstein Cross-bred Cattle	Female Other Cross-bred (Over 2½ year)			Total Other Cross-bred Cattle	Total Cross-bred Cattle	Female Indigenous Cattle (Over 3 year)			Total Bengal/ Non-des. Indige-nous Cattle	Total Indige-nous Cattle	Female Buffalo (Over 3 year)			Total Buffalo
	In milk	Dry	Not yet calved		In milk	Dry	Not yet calved		In milk	Dry	Not yet calved			In milk	Dry	Not yet calved			In milk	Dry	Not yet calved	
	1	2	3	4	5	6	7	8	9	10	11	12	13	14	15	16	17	18	19	20	21	22
CONTAI-III BLOCK : CONTAI SUBDIVISION																						
BRAJACHAULI GRAM PANCHAYAT																						
BAGHA MAHAKALIA (058)	0	0	0	0	1	1	0	4	0	0	0	0	4	16	12	3	61	66	0	0	0	0
BAMUNIA JANGAL (062)	0	0	0	0	0	0	0	0	0	0	0	0	0	101	53	16	375	403	0	0	0	0
BARANATA BANYA (050)	0	0	0	0	0	0	0	0	0	0	0	0	0	2	2	1	10	10	0	0	0	0
BARBARIA URF KUTAKUTI (061)	0	0	0	0	0	0	0	0	0	0	0	0	0	35	26	6	140	150	0	0	0	0
BHAJA CHAULI (140)	2	0	0	4	0	0	0	0	0	0	0	0	4	190	142	43	785	839	0	0	0	0
CHHOTA SIJUA (064)	0	0	0	0	0	0	0	0	0	0	0	0	0	15	11	3	60	65	0	0	0	0
CHIMANKHANBAR (048)	0	0	0	0	0	0	0	0	0	0	0	0	0	9	5	1	48	56	0	0	0	0
DAKSHIN NISCHINTAPUR (044)	0	0	0	0	0	0	0	0	0	0	0	0	0	44	32	6	201	235	0	0	0	0
DHANGHARA (052)	0	0	0	0	0	0	0	0	0	0	0	0	0	25	15	6	109	138	0	0	0	0
DUMURBERA (047)	0	0	0	0	0	0	0	0	0	0	0	0	0	34	24	7	126	134	0	0	0	0
GHATBARKHANGURGURI (057)	2	1	0	6	0	0	0	0	0	0	0	0	6	68	49	16	252	276	0	0	0	0
HAPUA (056)	0	0	0	0	0	0	0	0	0	0	0	0	0	27	23	9	112	122	0	0	0	0
HARINA PASHDAL BAR (053)	0	0	0	0	0	0	0	0	0	0	0	0	0	96	69	12	375	403	0	0	0	0
ICHHAGERE (059)	0	0	0	0	0	0	0	0	0	0	0	0	0	20	13	3	79	85	0	0	0	0
KADUA (042)	0	0	0	0	0	0	0	0	0	0	0	0	0	13	5	2	47	52	0	0	0	0
KAKHURIA (054)	0	0	0	0	0	0	0	0	0	0	0	0	0	44	31	9	208	241	0	0	0	0
KANRRA MARI (045)	0	0	0	0	0	0	0	0	0	0	0	0	0	24	14	7	109	125	0	0	0	0
KUMRIA KHANKURIA (051)	0	0	0	0	0	0	0	0	0	0	0	0	0	6	5	0	23	32	0	0	0	0
KUSHALYA (043)	0	0	0	0	0	0	0	0	0	0	0	0	0	118	95	23	594	650	0	0	0	0
PANCHBERYA (067)	0	0	0	0	0	0	0	0	0	0	0	0	0	54	39	8	212	228	0	0	0	0
PARIHARA (065)	0	0	0	0	0	0	0	0	0	0	0	0	0	120	94	34	519	567	0	0	0	0
PASCHIM SARPAI (046)	3	0	0	7	0	0	0	0	0	0	0	0	7	61	20	7	209	240	0	0	0	0
SHIBPUR BETALYA (041)	0	0	0	0	0	0	0	0	0	0	0	0	0	28	13	6	129	154	0	0	0	0
SHIKHAR PATRA BAR (055)	0	0	0	0	0	0	0	0	0	0	0	0	0	75	55	19	295	319	0	0	0	0
SIJUA (063)	0	0	0	0	0	0	0	0	1	0	0	2	2	102	81	18	424	455	0	0	0	4
SIULI BAR (060)	0	0	0	0	0	0	0	0	0	0	0	0	0	72	41	12	265	283	0	0	0	0
SURUANAGARI (049)	0	0	0	0	0	0	0	0	0	0	0	0	0	6	4	0	42	51	0	0	0	0
BRAJACHAULI G.P. TOTAL :	7	1	0	17	1	1	0	4	1	0	0	2	23	1405	973	277	5809	6379	0	0	0	4
DEBENDRA GRAM PANCHAYAT																						
ALUAN (078)	0	0	0	0	0	0	0	0	4	5	2	17	17	35	32	22	138	183	0	0	0	0
AMRATALIA (068)	1	0	1	3	0	0	0	0	3	4	3	15	18	53	35	48	203	287	0	0	0	0
BAHULYA (075)	10	7	9	59	3	3	3	16	1	1	1	5	80	24	36	32	141	181	0	0	0	0
BALAGERYA (077)	0	0	0	0	0	0	0	0	5	9	6	43	43	42	21	14	111	200	0	0	0	0
BAMANIA (074)	2	1	1	8	0	0	0	0	6	3	2	22	30	46	40	39	215	285	0	0	0	0

(P) - Part Mouza i.e., Mouza appears in more than one Gram Panchayat

PURBA MEDINIPUR DISTRICT

JERSEY / HOLSTEIN / OTHER CROSS-BRED / INDIGENOUS CATTLE / BUFFALO

NAME OF THE MOUZA (J.L. No.)	Female Jersey Cross-bred (Over 2½ year)			Total Jersey Cross-bred Cattle	Female Holstein Cross-bred (Over 2½ year)			Total Holstein Cross-bred Cattle	Female Other Cross-bred (Over 2½ year)			Total Other Cross-bred Cattle	Total Cross-bred Cattle	Female Indigenous Cattle (Over 3 year)			Total Bengal/ Non-des. Indige-nous Cattle	Total Indige-nous Cattle	Female Buffalo (Over 3 year)			Total Buffalo
	In milk	Dry	Not yet calved		In milk	Dry	Not yet calved		In milk	Dry	Not yet calved			In milk	Dry	Not yet calved			In milk	Dry	Not yet calved	
	1	2	3	4	5	6	7	8	9	10	11	12	13	14	15	16	17	18	19	20	21	22
CONTAI-III BLOCK : CONTAI SUBDIVISION																						
DEBENDRA GRAM PANCHAYAT																						
BARA RASULPUR (635)	17	8	0	51	0	0	0	0	0	0	0	0	51	111	52	19	317	552	0	0	0	0
BARANI (133)	2	1	1	6	0	0	0	0	0	0	0	0	6	53	25	35	236	313	0	0	0	0
DHANDALI BAR (139)	0	0	0	0	0	0	0	0	36	28	34	169	169	308	307	265	1351	1956	0	0	0	2
DURMUT IST PART (127)	4	2	3	16	0	2	2	12	2	2	2	10	38	37	27	25	212	251	0	0	0	0
HATIRA (134)	0	0	0	0	0	0	0	0	18	13	16	88	88	113	89	69	436	615	0	0	0	0
KAJLI (070)	0	0	0	0	0	0	0	0	2	2	1	10	10	22	17	17	97	131	0	0	0	0
KATMURI (069)	0	0	0	0	0	0	0	0	0	0	0	0	0	6	8	6	30	38	0	0	0	0
KHALSI BERYA (138)	9	5	1	24	0	0	0	0	1	0	0	2	26	98	67	49	392	534	0	0	0	2
KHARIJ BAR (137)	7	5	3	30	0	0	0	0	0	0	0	0	30	14	14	18	84	137	0	0	0	0
MARISI (131)	0	0	0	0	0	0	0	0	6	9	1	29	29	116	58	62	333	599	0	0	0	0
PACHIM PURULIA (126)	5	3	3	22	0	0	0	0	0	0	0	0	22	97	31	49	471	537	0	0	0	0
PASCHIM FATEPUR (132)	3	5	4	21	0	0	0	0	2	2	3	12	33	36	35	36	177	233	0	0	0	0
PASCHIMBATYA (079)	0	0	0	0	0	0	0	0	13	11	10	61	61	107	99	80	434	638	0	0	0	0
RAMPATRA BAR (135)	0	0	0	0	0	0	0	0	0	0	0	0	0	18	25	23	48	115	0	0	0	0
SRICHANDANPUR (076)	1	1	2	8	0	0	0	0	0	0	0	0	8	7	3	4	27	33	0	0	0	0
UGALPUR (073)	0	0	0	0	0	0	0	0	0	0	0	1	1	8	1	3	28	72	0	0	0	0
UTTAR EKTARPUR (136)	1	1	2	6	0	0	0	0	4	1	2	14	20	16	20	15	99	114	0	0	0	0
UTTAR TENTULMURI (130)	0	0	0	0	0	0	0	0	2	2	3	11	11	94	75	47	296	504	0	0	0	0
DEBENDRA G.P. TOTAL :	62	39	30	254	3	5	5	28	105	92	86	509	791	1461	1117	977	5876	8508	0	0	0	4
DURMUTH GRAM PANCHAYAT																						
BAGHA DANRI (387)	7	0	3	22	0	0	0	0	0	0	0	0	22	30	0	0	72	77	0	0	0	0
BARUNA BERYA (378)	5	5	2	17	0	0	0	0	0	0	0	0	17	2	2	0	7	7	0	0	0	0
BELDA (386)	4	0	0	8	1	0	0	2	0	0	0	0	10	29	16	7	115	148	0	0	0	0
BEUTALIA (379)	0	0	0	0	0	0	0	0	0	0	0	0	0	49	211	25	721	725	0	0	0	0
BHUTGERYA (388)	4	0	0	11	0	0	0	0	0	0	0	0	11	33	0	0	104	123	0	0	0	0
CHANDBARIA (376)	0	0	0	0	0	0	0	0	0	0	0	0	0	9	9	0	37	37	0	0	0	0
DAISAI (389)	6	3	3	23	0	0	0	0	0	0	0	2	25	48	65	42	491	491	0	0	0	0
DURMUT (258)	8	6	4	29	0	0	0	0	0	0	0	0	29	94	36	30	386	386	0	0	0	0
GAMADULI (434)	8	3	4	25	0	0	0	0	1	0	0	8	33	51	46	21	277	288	0	0	0	0
GUAGECHHIA (377)	2	3	4	15	0	0	0	0	0	0	0	0	15	3	2	0	17	21	0	0	0	0
NAYAPARA (380)	0	0	0	0	0	0	0	0	0	0	0	0	0	3	1	0	17	17	0	0	0	0
PANCHIRYA (391)	8	5	0	21	0	0	0	2	0	0	0	0	23	33	75	25	269	273	0	0	0	0
RATNAMALA (390)	6	4	0	16	0	0	0	2	0	0	0	2	20	27	42	16	199	218	0	0	0	0
SHER PUR BAMUN BAR (375)	2	2	0	6	0	0	0	0	0	0	0	0	6	1	0	0	2	2	0	0	0	0

(P) - Part Mouza i.e., Mouza appears in more than one Gram Panchayat

PURBA MEDINIPUR DISTRICT

JERSEY / HOLSTEIN / OTHER CROSS-BRED / INDIGENOUS CATTLE / BUFFALO

NAME OF THE MOUZA (J.L. No.)	Female Jersey Cross-bred (Over 2½ year)			Total Jersey Cross-bred Cattle	Female Holstein Cross-bred (Over 2½ year)			Total Holstein Cross-bred Cattle	Female Other Cross-bred (Over 2½ year)			Total Other Cross-bred Cattle	Total Cross-bred Cattle	Female Indigenous Cattle (Over 3 year)			Total Bengal/ Non-des. Indige-nous Cattle	Total Indige-nous Cattle	Female Buffalo (Over 3 year)			Total Buffalo
	In milk	Dry	Not yet calved		In milk	Dry	Not yet calved		In milk	Dry	Not yet calved			In milk	Dry	Not yet calved			In milk	Dry	Not yet calved	
	1	2	3	4	5	6	7	8	9	10	11	12	13	14	15	16	17	18	19	20	21	22
CONTAI-III BLOCK : CONTAI SUBDIVISION																						
DURMUTH GRAM PANCHAYAT																						
SHERPUR TARASIA BAR (374)	0	0	0	0	0	0	0	0	0	0	0	0	0	2	0	0	4	4	0	0	0	0
DURMUTH G.P. TOTAL :	60	31	20	193	1	0	0	6	1	0	0	12	211	414	505	166	2718	2817	0	0	0	0
KANAIDIGHI GRAM PANCHAYAT																						
BAR BAIBARTTA CHAK (410)	0	0	0	0	0	0	0	0	1	1	1	6	6	37	43	28	171	199	0	0	0	0
BENYAJHI (413)	0	0	0	0	0	0	0	0	0	0	0	0	0	144	137	119	662	729	0	0	0	0
BHAITGAR (415)	2	0	0	10	0	0	0	0	0	0	0	0	10	132	220	3	683	683	0	0	0	0
BRAHMAN CHAK (414)	0	0	0	0	0	0	0	0	0	0	0	0	0	31	35	26	148	174	0	0	0	0
DEWAN CHAK (409)	0	0	0	0	0	0	0	0	0	0	0	0	0	18	29	32	128	145	0	0	0	0
GANGADHAR CHAK (407)	0	0	0	0	0	0	0	0	0	0	0	0	0	74	85	70	401	447	0	0	0	0
JAGUDAS BAR (406)	0	0	0	0	3	0	1	9	3	0	0	6	15	137	130	109	627	650	0	0	0	0
KANAIDIGHI (416)	2	6	0	14	0	0	0	0	0	0	0	0	14	409	541	316	2068	2312	0	0	0	0
MAHESDASBAR (408)	0	0	0	0	0	0	0	0	0	0	0	0	0	17	18	10	79	93	0	0	0	0
NACHINDA (411)	0	0	0	0	0	0	0	0	6	4	2	26	26	164	150	132	741	790	0	0	0	0
UKIL CHAK (412)	0	0	0	0	0	0	0	0	0	0	0	0	0	14	19	8	65	81	0	0	0	0
KANAIDIGHI G.P. TOTAL :	4	6	0	24	3	0	1	9	10	5	3	38	71	1177	1407	853	5773	6303	0	0	0	0
KUMIRDA GRAM PANCHAYAT																						
BARA NAOAI (147)	0	0	0	0	0	0	0	0	0	0	0	0	0	46	87	21	298	318	0	0	0	0
BARABARI (146)	0	3	1	7	0	0	0	0	0	0	0	7	14	60	41	20	232	262	0	0	0	0
CHHOTA NAOAI (151)	0	0	0	0	0	0	0	0	0	0	0	12	12	21	27	5	80	98	0	0	0	0
DAKSHIN KANCHESWAR (156)	0	0	0	0	0	0	0	0	0	0	0	3	3	64	38	22	239	264	0	0	0	0
DAMUA (154)	0	0	0	0	0	0	0	0	0	0	0	4	4	41	30	11	157	181	0	0	0	0
HARIGECHHYA (145)	0	0	0	0	0	0	0	0	1	0	0	13	13	65	60	16	263	291	0	0	0	0
JETHAI BARI (149)	0	0	0	0	1	1	0	5	0	0	1	7	12	101	89	31	445	461	0	0	0	0
KANCHESHWAR (152)	0	0	0	0	0	0	0	0	0	0	0	3	3	47	34	14	193	214	0	0	0	0
KHARIPUKURIA (157)	0	0	0	0	0	0	0	0	0	0	0	11	11	277	126	72	851	910	0	0	0	0
KUMIRDA (159)	0	0	0	2	0	0	0	0	3	2	1	83	85	356	202	104	1350	1540	0	0	0	0
OLMAIDAL BAR (148)	0	0	0	0	0	0	0	0	1	2	0	10	10	63	44	18	237	282	0	0	0	0
PANICHIARA (155)	0	0	0	0	0	0	0	0	1	0	1	5	5	125	197	50	1030	1030	0	0	0	0
SARPAL (150)	0	0	0	0	0	0	0	0	3	1	2	23	23	128	145	32	598	634	0	0	0	0
SUKUNIA (153)	0	0	0	0	0	0	0	0	2	1	0	5	5	239	95	48	751	855	0	0	0	0
UTTAR RANIA (158)	0	0	0	0	0	0	0	0	0	0	0	8	8	102	161	58	509	571	0	0	0	0
KUMIRDA G.P. TOTAL :	0	3	1	9	1	1	0	5	11	6	5	194	208	1735	1376	522	7233	7911	0	0	0	0
KUSUMPUR GRAM PANCHAYAT																						
ALAMPUR (247)	15	6	7	62	5	3	0	15	0	0	0	0	77	65	25	30	135	279	0	0	0	0

(P) - Part Mouza i.e., Mouza appears in more than one Gram Panchayat

PURBA MEDINIPUR DISTRICT

JERSEY / HOLSTEIN / OTHER CROSS-BRED / INDIGENOUS CATTLE / BUFFALO

NAME OF THE MOUZA (J.L. No.)	Female Jersey Cross-bred (Over 2½ year)			Total Jersey Cross-bred Cattle	Female Holstein Cross-bred (Over 2½ year)			Total Holstein Cross-bred Cattle	Female Other Cross-bred (Over 2½ year)			Total Other Cross-bred Cattle	Total Cross-bred Cattle	Female Indigenous Cattle (Over 3 year)			Total Bengal/ Non-des. Indigenous Cattle	Total Indigenous Cattle	Female Buffalo (Over 3 year)			Total Buffalo
	In milk	[illegible]	Not yet calved		In milk	Dry	Not yet calved		In milk	Dry	Not yet calved			In milk	Dry	Not yet calved			In milk	Dry	Not yet calved	
	1	2	3	4	5	6	7	8	9	10	11	12	13	14	15	16	17	18	19	20	21	22
CONTAI-III BLOCK : CONTAI SUBDIVISION																						
KUSUMPUR GRAM PANCHAYAT																						
BAHITKUNDA (256)	56	17	15	193	52	13	12	166	0	0	0	0	359	112	24	22	150	337	0	0	0	0
BENAMURI (261)	55	15	12	177	55	12	13	164	0	0	0	0	341	105	33	33	195	373	0	0	0	0
BHADUA (180)	5	0	0	8	0	0	0	0	0	0	0	0	8	20	4	10	0	60	0	0	0	0
BHEKUTIA (246)	12	0	5	34	0	0	0	0	0	0	0	0	34	18	8	5	37	61	0	0	0	0
BILASHPUR (259)	15	4	2	42	20	4	2	53	0	0	0	0	95	82	31	21	154	271	0	0	0	0
CHANDRIKALA PUNJA (171)	13	1	0	27	0	0	0	0	0	0	0	0	27	22	9	8	0	65	0	0	0	0
DAKSHINPITHULIA (242)	45	14	16	150	43	15	12	155	0	0	0	0	305	111	30	29	193	372	0	0	0	0
HAIBATPUR (252)	13	3	9	53	14	8	0	36	5	0	0	10	99	80	0	17	107	193	0	0	0	0
JALALPUR (254)	20	0	0	46	0	0	10	10	0	0	0	0	56	60	23	21	111	174	0	0	0	0
JASHABISHA (394)	30	12	8	81	15	11	9	62	0	0	0	0	143	130	34	34	195	444	0	0	0	0
JUKIBHERI (240)	32	5	3	82	32	2	3	74	0	0	0	0	156	72	22	17	114	227	0	0	0	0
KANRGAN (245)	18	0	3	41	9	5	0	23	0	0	0	0	64	53	19	20	171	208	0	0	0	0
KARALDA NAHERA BAR (172)	36	10	10	96	0	0	0	0	0	0	0	0	96	85	30	20	30	310	0	0	0	0
KASHMILI (260)	18	3	2	48	8	2	3	24	0	0	0	0	72	95	11	16	125	266	0	0	0	0
KATIGAN (257)	0	0	0	0	0	0	0	0	0	0	0	0	0	19	5	6	45	68	0	0	0	0
KHALBANAMALIPUR (249)	6	7	2	26	8	2	0	21	0	0	0	0	47	42	17	23	64	153	0	0	0	0
KUSHUMPUR (250)	25	5	5	60	20	5	0	55	25	6	5	61	176	62	25	31	123	236	0	0	0	0
MAISADANGAR (178)	7	0	0	14	0	0	0	0	0	0	0	0	14	12	6	4	34	34	0	0	0	0
MASHAGAN (182)	11	5	0	149	0	0	6	29	0	0	0	0	178	77	20	18	64	278	0	0	0	0
NAURI CHAK (262)	4	2	2	12	3	0	0	6	0	0	0	0	18	4	2	0	12	12	0	0	0	0
OLMA (239)	0	0	0	0	0	0	0	0	0	0	0	0	0	40	20	25	44	157	0	0	0	0
PURBA FATEPUR (253)	23	8	7	75	13	5	2	40	0	0	0	0	115	80	19	19	121	237	0	0	0	0
RANICHAK (181)	8	3	2	24	6	3	2	21	0	0	0	0	45	51	25	21	66	174	0	0	0	0
RANIORA (241)	36	5	3	93	32	2	2	74	0	0	0	0	167	77	18	22	122	231	0	0	0	0
RASULPUR (255)	12	5	3	39	15	5	3	48	14	2	3	36	123	52	25	29	103	210	0	0	0	0
SAPAI (177)	32	8	9	104	25	7	9	85	0	0	0	0	189	67	24	26	62	228	0	0	0	0
SERPUR (248)	8	2	0	21	0	0	0	0	0	0	0	0	21	100	28	21	185	312	0	0	0	0
SONAKANDI (179)	24	5	0	66	0	0	0	0	0	0	0	0	66	48	10	4	28	128	0	0	0	0
UTTAR PITHULIA (243)	24	5	5	66	25	5	5	70	0	0	0	0	136	102	26	27	160	327	0	0	0	0
UTTAR RAKTIA (183)	5	2	2	20	0	0	0	0	0	0	0	0	20	25	11	8	33	98	0	0	0	0
UTTAR RAMCHANDRAPUR (244)	18	6	6	63	0	0	0	0	0	0	0	0	63	94	30	26	185	294	0	0	0	0
UTTAR RAMPUR (170)	8	1	0	16	0	0	0	0	0	0	0	0	16	21	17	7	22	72	0	0	0	0
KUSUMPUR G.P. TOTAL :	634	159	188	1988	400	109	93	1231	44	8	8	107	3326	2083	631	620	3190	6889	0	0	0	0
LAUDA GRAM PANCHAYAT																						
ADAMPUR (397)	0	1	0	2	0	0	0	0	0	1	0	5	7	56	77	25	465	473	0	0	0	0

(P) - Part Mouza i.e., Mouza appears in more than one Gram Panchayat

PURBA MEDINIPUR DISTRICT

JERSEY / HOLSTEIN / OTHER CROSS-BRED / INDIGENOUS CATTLE / BUFFALO

NAME OF THE MOUZA (J.L. No.)	Female Jersey Cross-bred (Over 2½ year)			Total Jersey Cross-bred Cattle	Female Holstein Cross-bred (Over 2½ year)			Total Holstein Cross-bred Cattle	Female Other Cross-bred (Over 2½ year)			Total Other Cross-bred Cattle	Total Cross-bred Cattle	Female Indigenous Cattle (Over 3 year)			Total Bengal/ Non-des. Indige-nous Cattle	Total Indige-nous Cattle	Female Buffalo (Over 3 year)			Total Buffalo
	In milk	Dry	Not yet calved		In milk	Dry	Not yet calved		In milk	Dry	Not yet calved			In milk	Dry	Not yet calved			In milk	Dry	Not yet calved	
	1	2	3	4	5	6	7	8	9	10	11	12	13	14	15	16	17	18	19	20	21	22
CONTAI-III BLOCK : CONTAI SUBDIVISION																						
LAUDA GRAM PANCHAYAT																						
BALLABPUR (395)	1	1	2	22	1	0	0	5	0	0	1	3	30	48	50	1	271	275	0	0	0	4
BANAMALI CHHATTA (400)	0	0	0	0	0	0	0	0	0	0	0	0	0	10	8	2	50	61	0	0	0	0
CANALBLOCK (169)	0	0	0	0	0	0	0	0	0	0	0	0	0	2	1	1	12	12	0	0	0	0
DAHALAUDA (399)	0	0	0	0	0	0	0	0	0	0	0	0	0	32	29	10	191	191	0	0	0	0
DANTIARI (166)	0	0	0	0	0	0	0	0	0	0	0	0	0	1	2	6	21	21	0	0	0	0
DHAMAI (160)	0	0	0	0	0	0	0	0	0	2	11	59	59	35	53	20	282	282	0	0	0	0
DHAURYA BAR (251)	2	0	0	18	0	0	0	0	0	0	0	4	22	30	45	51	351	397	0	0	0	0
GHORATALA (404)	0	4	10	30	0	0	0	0	0	0	0	0	30	41	43	18	278	278	0	0	0	0
GOPALPUR 4TH PART (398)	0	0	0	0	2	0	0	4	2	0	2	6	10	26	15	16	134	152	0	0	0	0
HARIPUR 1ST PART (162)	0	0	0	0	0	0	0	0	0	0	0	0	0	3	4	2	23	23	0	0	0	0
JANTAI (402)	0	0	0	0	0	0	0	0	0	4	6	14	14	80	40	32	275	295	0	0	0	0
JAYNAGAR (396)	3	0	0	16	0	0	0	0	0	0	3	5	21	28	27	23	207	230	0	0	0	0
KAMARDA (403)	0	0	0	0	0	0	0	0	0	0	0	0	0	45	50	35	220	275	0	0	0	0
KARALDA NIMAK BAR (173)	0	0	0	0	0	0	0	0	4	0	6	30	30	26	5	16	87	108	0	0	0	0
KARALDA SAPAI BAR (176)	0	0	0	0	0	0	0	0	0	0	0	0	0	1	1	2	7	7	0	0	0	0
KARALDANI(KARALDA (174)	0	0	0	0	0	0	0	0	0	0	0	0	0	38	30	15	144	168	0	0	0	0
KARALDASAHAPUR BAR (175)	3	0	0	8	0	0	0	0	0	0	0	0	8	1	0	2	7	10	0	0	0	0
KU KURMARI (144)	0	0	0	0	0	0	0	0	0	0	0	0	0	18	19	6	115	115	0	0	0	0
LAUDA (401)	4	2	6	27	0	0	0	0	0	0	3	3	30	56	30	36	207	240	0	0	0	0
NILPURA (141)	0	0	0	0	0	0	0	0	2	0	0	4	4	15	32	24	191	206	0	0	0	0
NILPURA BAMAN CHAK (167)	1	0	0	2	0	0	0	0	0	0	0	0	2	40	52	20	302	302	0	0	0	0
PALBHUNI (168)	5	0	0	12	0	0	0	0	0	0	0	0	12	15	3	10	59	75	0	0	0	0
PASCHIM KAMARDA (163)	0	0	0	0	0	0	0	0	0	0	0	0	0	39	50	20	297	302	0	0	0	0
RAGHUNADANPUR (142)	0	0	0	0	0	0	0	0	5	0	0	10	10	17	24	21	175	183	0	0	0	2
SIANKABAI (164)	0	0	0	0	0	0	0	0	0	0	3	17	17	29	26	6	179	179	0	0	0	0
SILLIBARI (405)	0	0	4	30	0	0	0	0	0	0	0	0	30	59	37	9	315	315	0	0	0	0
TALDA (165)	0	0	0	0	0	0	0	0	0	1	2	4	4	63	70	12	403	415	0	0	0	0
TATKA BAR (143)	0	0	0	3	0	0	0	0	1	0	1	7	10	9	15	20	113	136	0	0	0	0
TATKAPUR (161)	0	0	0	0	0	0	0	0	0	4	0	14	14	22	15	0	114	114	0	0	0	0
LAUDA G.P. TOTAL :	19	8	22	170	3	0	0	9	14	12	38	185	364	885	853	461	5495	5840	0	0	0	6
MARISHDA GRAM PANCHAYAT																						
BAR CHUN PARA (433)	3	1	0	10	2	0	0	3	10	0	0	21	34	80	69	0	356	385	0	0	0	0
BARKASMILI (392)	2	0	0	26	0	0	0	3	0	0	0	0	29	87	44	1	278	305	0	0	0	0
BIDHUBAHIRI (432)	8	2	0	33	0	0	0	1	0	0	0	8	42	146	78	0	546	581	0	0	0	0

(P) - Part Mouza i.e., Mouza appears in more than one Gram Panchayat

PURBA MEDINIPUR DISTRICT

JERSEY / HOLSTEIN / OTHER CROSS-BRED / INDIGENOUS CATTLE / BUFFALO

NAME OF THE MOUZA (J.L. No.)	Female Jersey Cross-bred (Over 2½ year)			Total Jersey Cross-bred Cattle	Female Holstein Cross-bred (Over 2½ year)			Total Holstein Cross-bred Cattle	Female Other Cross-bred (Over 2½ year)			Total Other Cross-bred Cattle	Total Cross-bred Cattle	Female Indigenous Cattle (Over 3 year)			Total Bengal/ Non-des. Indigenous Cattle	Total Indigenous Cattle	Female Buffalo (Over 3 year)			Total Buffalo
	In milk	Dry	Not yet calved		In milk	Dry	Not yet calved		In milk	Dry	Not yet calved			In milk	Dry	Not yet calved			In milk	Dry	Not yet calved	
	1	2	3	4	5	6	7	8	9	10	11	12	13	14	15	16	17	18	19	20	21	22
CONTAI-III BLOCK : CONTAI SUBDIVISION																						
MARISHDA GRAM PANCHAYAT																						
DEULBAR (435)	5	0	0	25	1	0	0	9	0	0	0	0	34	117	59	0	407	423	0	0	0	0
DIHIBAHIRI (436)	0	1	0	4	0	0	0	0	0	0	0	0	4	6	6	0	18	24	0	0	0	0
JAMUASHANKARPUR (465)	5	0	0	35	0	0	0	0	0	0	0	0	35	145	122	0	543	592	0	0	0	0
KURIKRAOUL (P) (468)	2	0	0	9	0	0	0	0	0	0	0	0	9	85	82	3	325	352	0	0	0	0
MALBARI (438)	1	0	0	12	0	0	0	0	0	0	0	0	12	106	82	8	427	447	0	0	0	0
MARISHDA (393)	14	0	0	82	1	0	0	4	0	0	0	5	91	386	287	1	1427	1524	0	0	0	0
PAIK BAR (437)	10	1	0	61	0	0	0	0	0	0	0	0	61	232	151	0	773	816	0	0	0	0
PHAODAR CHAK (464)	0	0	0	0	0	0	0	2	6	8	0	32	34	18	42	0	112	122	0	0	0	0
SHANKARPUR (463)	2	0	0	11	0	0	0	0	1	1	0	5	16	62	55	0	240	253	0	0	0	0
MARISHDA G.P. TOTAL :	52	5	0	308	4	0	0	22	17	9	0	71	401	1470	1077	13	5452	5824	0	0	0	0

(P) - Part Mouza i.e., Mouza appears in more than one Gram Panchayat

PURBA MEDINIPUR DISTRICT

SHEEP / GOAT / HORSE AND PONNY / PIG / DOG / FOWL / DUCK

NAME OF THE MOUZA (J.L. No.)	Total Sheep	Total Bengal Breed Goat	Total Other Breed Goat	Total Goat	Total Horse and Ponny	Total Pig	Total Dog	Hen (Female 5 month & above)		Improved Chicken for Meat (Broiler)	Fowl (Cock, Hen & Chicken)			Duck (Female 6 month & above)		Drake, Duck & Duckling			Turkey	Quail	Other Poultry Birds	Total Poultry Bird
								Deshi	Improved		Deshi	Improved	Total	Deshi	Improved	Deshi	Improved	Total				
	23	24	25	26	27	28	29	30	31	32	33	34	35	36	37	38	39	40	41	42	43	44
CONTAI-III BLOCK : CONTAI SUBDIVISION																						
BRAJACHAULI GRAM PANCHAYAT																						
BAGHA MAHAKALIA (058)	0	30	0	30	0	0	5	11	2	7	42	20	62	8	0	28	0	28	0	0	0	90
BAMUNIA JANGAL (062)	0	225	0	225	0	0	36	98	44	79	342	232	574	88	0	240	0	240	0	0	0	814
BARANATA BANYA (050)	0	9	0	9	0	0	0	2	1	1	9	6	15	0	0	6	0	6	0	0	0	21
BARBARIA URF KUTAKUTI (061)	0	67	0	67	0	0	15	29	12	21	98	62	160	22	0	61	0	61	0	0	0	221
BHAJA CHAULI (140)	0	451	0	451	0	0	56	162	62	738	618	980	1598	177	0	446	0	446	0	0	0	2044
CHHOTA SIJUA (064)	0	30	0	30	0	0	6	14	4	11	42	25	67	11	0	24	2	26	0	0	0	93
CHIMANKHANBAR (048)	0	14	0	14	0	0	7	0	12	0	7	22	29	6	0	13	0	13	0	0	0	42
DAKSHIN NISCHINTAPUR (044)	0	70	0	70	0	0	40	12	21	12	88	68	156	21	1	55	4	59	0	0	0	215
DHANGHARA (052)	0	39	0	39	0	0	23	5	19	10	36	68	104	11	3	30	7	37	0	0	0	141
DUMURBERA (047)	0	63	0	63	0	0	11	21	8	11	82	43	125	22	0	62	0	62	0	0	0	187
GHATBARKHANGURGURI (057)	0	134	0	134	0	0	26	42	25	37	165	116	281	38	0	119	0	119	0	0	0	400
HAPUA (056)	0	62	0	62	0	0	13	23	9	6	77	38	115	22	0	55	0	55	0	0	0	170
HARINA PASHDAL BAR (053)	0	187	0	187	0	0	29	62	16	48	258	138	396	60	0	184	0	184	0	0	0	500
ICHHAGERE (059)	0	42	0	42	0	0	6	23	10	21	71	55	126	20	0	54	0	54	0	0	0	180
KADUA (042)	0	21	0	21	0	0	8	6	9	17	33	46	79	6	1	17	7	24	0	0	0	103
KAKHURIA (054)	0	67	0	67	0	0	41	15	27	27	65	101	166	26	8	70	22	92	0	0	0	258
KANRRA MARI (045)	0	41	0	41	0	0	27	7	25	7	35	61	96	28	6	53	6	59	0	0	0	155
KUMRIA KHANKURIA (051)	0	16	0	16	0	0	6	0	4	2	7	15	22	5	0	15	0	15	0	0	0	37
KUSHALYA (043)	0	170	0	170	0	0	86	27	69	25	223	201	424	57	0	167	13	180	0	0	0	604
PANCHBERYA (067)	0	114	0	114	0	0	19	34	22	36	139	118	257	34	0	107	0	107	0	0	0	364
PARIHARA (065)	0	235	1	236	0	0	56	96	59	32	340	222	562	81	0	248	13	261	0	0	0	823
PASCHIM SARPAI (046)	0	79	0	79	0	0	49	18	33	32	77	123	200	35	6	71	14	85	0	0	0	285
SHIBPUR BETALYA (041)	0	46	0	46	0	0	28	5	15	11	59	64	123	16	2	46	8	54	0	0	0	177
SHIKHAR PATRA BAR (055)	0	143	0	143	0	0	30	39	20	49	157	125	282	42	0	127	0	127	0	0	0	409
SIJUA (063)	0	210	0	210	0	0	38	76	18	48	283	152	435	60	0	194	0	194	0	0	0	629
SIULI BAR (060)	0	149	0	149	0	0	18	67	26	57	252	147	399	63	0	167	0	167	0	0	0	566
SURUANAGARI (049)	0	12	0	12	0	0	5	0	4	0	4	10	14	4	0	9	0	9	0	0	0	23
BRAJACHAULI G.P. TOTAL :	0	2726	1	2727	0	0	684	894	576	1345	3609	3258	6867	963	27	2668	96	2764	0	0	0	9631
DEBENDRA GRAM PANCHAYAT																						
ALUAN (078)	0	100	24	124	0	0	16	38	37	18	68	118	186	7	10	20	19	39	0	0	0	225
AMRATALIA (068)	0	103	45	148	0	0	20	27	31	9	111	121	232	4	3	24	18	42	0	0	0	274
BAHULYA (075)	0	179	25	204	0	0	42	25	80	89	97	315	412	7	5	14	12	26	0	0	0	438
BALAGERYA (077)	0	0	100	100	0	0	3	43	17	0	115	32	147	0	0	0	0	0	0	0	0	147
BAMANIA (074)	0	46	117	163	0	0	35	7	8	32	12	174	186	12	7	13	8	21	0	0	0	207

(P) - Part Mouza i.e., Mouza appears in more than one Gram Panchayat

PURBA MEDINIPUR DISTRICT

SHEEP / GOAT / HORSE AND PONNY / PIG / DOG / FOWL / DUCK

NAME OF THE MOUZA (J.L. No.)	Total Sheep	Total Bengal Breed Goat	Total Other Breed Goat	Total Goat	Total Horse and Ponny	Total Pig	Total Dog	Hen (Female 5 month & above)		Improved Chicken for Meat Broiler)	Fowl (Cock, Hen & Chicken)			Duck (Female 6 month & above)		Drake, Duck & Duckling			Turkey	Quail	Other Poultry Birds	Total Poultry Bird
								Deshi	Improved		Deshi	Improved	Total	Deshi	Improved	Deshi	Improved	Total				
	23	24	25	26	27	28	29	30	31	32	33	34	35	36	37	38	39	40	41	42	43	44
CONTAI-III BLOCK : CONTAI SUBDIVISION																						
DEBENDRA GRAM PANCHAYAT																						
BARA RASULPUR (635)	54	93	0	93	0	0	10	82	61	0	170	151	321	26	32	26	32	58	0	0	0	379
BARANI (133)	0	151	0	151	0	0	13	0	0	0	142	42	184	0	0	0	0	0	0	0	0	184
DHANDALI BAR (139)	0	402	290	692	0	0	72	51	48	267	197	663	860	42	46	114	132	246	0	0	0	1106
DURMUT IST PART (127)	0	92	22	114	0	0	18	7	14	37	25	105	130	6	5	8	8	16	0	0	0	146
HATIRA (134)	0	227	145	372	0	0	47	20	23	121	193	305	498	17	17	56	59	115	0	0	0	613
KAJLI (070)	0	84	0	84	0	0	17	18	3	5	50	60	110	0	0	31	24	55	0	0	0	165
KATMURI (069)	0	26	0	26	0	0	7	0	0	5	0	31	31	0	0	15	8	23	0	0	0	54
KHALSI BERYA (138)	0	346	0	346	0	0	26	24	207	77	158	594	752	49	15	135	33	168	0	0	0	920
KHARIJ BAR (137)	0	89	16	105	0	0	17	6	12	68	36	108	144	0	0	0	0	0	0	0	0	144
MARISI (131)	0	142	0	142	0	0	23	31	4	0	74	24	98	38	28	40	30	70	0	0	0	168
PACHIM PURULIA (126)	0	203	0	203	0	0	19	0	0	47	0	157	157	0	0	19	9	28	0	0	0	185
PASCHIM FATEPUR (132)	0	79	22	101	0	0	30	14	10	90	44	203	247	15	9	33	28	61	0	0	0	308
PASCHIMBATYA (079)	0	78	119	197	0	0	19	6	6	98	81	229	310	7	6	44	42	86	0	0	0	396
RAMPATRA BAR (135)	0	31	13	44	0	0	6	14	9	11	40	38	78	0	0	0	0	0	0	0	0	78
SRICHANDANPUR (076)	0	25	0	25	0	0	2	32	12	0	32	28	60	0	0	0	0	0	0	0	0	60
UGALPUR (073)	0	49	0	49	0	0	13	0	0	0	22	12	34	5	5	5	5	10	0	0	0	44
UTTAR EKTARPUR (136)	0	74	33	107	0	0	11	14	16	20	50	73	123	10	14	15	22	37	0	0	0	160
UTTAR TENTULMURI (130)	0	183	29	212	0	0	17	7	12	11	114	134	248	34	35	42	47	89	0	0	0	337
DEBENDRA G.P. TOTAL :	54	2802	1000	3802	0	0	483	466	610	1005	1831	3717	5548	279	237	654	536	1190	0	0	0	6738
DURMUTH GRAM PANCHAYAT																						
BAGHA DANRI (387)	0	27	0	27	0	0	26	31	0	0	43	0	43	7	0	19	0	19	0	0	0	62
BARUNA BERYA (378)	27	14	0	14	0	0	6	0	4	0	17	246	263	0	0	2	0	2	0	0	0	265
BELDA (386)	0	53	0	53	0	0	4	141	95	0	275	207	482	8	0	28	0	28	0	0	0	510
BEUTALIA (379)	67	275	13	288	0	0	39	424	391	0	1108	454	1562	52	0	136	54	190	0	0	6	1758
BHUTGERYA (388)	0	22	0	22	0	0	17	9	0	0	215	0	215	0	0	0	0	0	0	0	0	215
CHANDBARIA (376)	0	7	0	7	0	0	21	2	0	0	64	7	71	4	0	16	0	16	0	0	0	87
DAISAI (389)	0	405	0	405	0	0	36	1129	1364	2018	1988	4301	6289	45	0	165	24	189	0	0	0	6478
DURMUT (258)	0	186	3	189	0	0	64	169	139	2543	323	2848	3171	12	0	65	0	65	0	0	0	3236
GAMADULI (434)	0	55	0	55	0	0	10	36	2	4	163	17	180	58	0	92	0	92	0	0	0	272
GUAGECHHIA (377)	0	19	0	19	0	0	16	27	10	15	74	46	120	4	0	37	0	37	0	0	0	157
NAYAPARA (380)	0	25	0	25	0	0	17	11	4	0	40	13	53	3	0	5	0	5	0	0	0	58
PANCHIRYA (391)	0	170	0	170	0	0	19	804	474	41	1287	1065	2352	0	0	87	0	87	0	0	0	2439
RATNAMALA (390)	0	122	0	122	0	0	10	543	210	0	2412	539	2951	56	0	163	0	163	0	0	0	3114
SHER PUR BAMUN BAR (375)	0	0	0	0	0	0	11	0	0	4	0	7	7	4	0	4	0	4	0	0	0	11

(P) - Part Mouza i.e., Mouza appears in more than one Gram Panchayat

PURBA MEDINIPUR DISTRICT

SHEEP / GOAT / HORSE AND PONNY / PIG / DOG / FOWL / DUCK

NAME OF THE MOUZA (J.L. No.)	Total Sheep	Total Bengal Breed Goat	Total Other Breed Goat	Total Goat	Total Horse and Ponny	Total Pig	Total Dog	Hen (Female 5 month & above)		Improved Chicken for Meat (Broiler)	Fowl (Cock, Hen & Chicken)			Duck (Female 6 month & above)		Drake, Duck & Duckling			Turkey	Quail	Other Poultry Birds	Total Poultry Bird
								Deshi	Improved		Deshi	Improved	Total	Deshi	Improved	Deshi	Improved	Total				
	23	24	25	26	27	28	29	30	31	32	33	34	35	36	37	38	39	40	41	42	43	44
CONTAI-III BLOCK : CONTAI SUBDIVISION																						
DURMUTH GRAM PANCHAYAT																						
SHERPUR TARASIA BAR (374)	14	0	0	0	0	0	6	0	0	0	220	0	220	0	0	0	0	0	0	0	0	220
DURMUTH G.P. TOTAL :	108	1380	16	1396	0	0	302	3326	2693	4625	8229	9750	17979	253	0	819	78	897	0	0	6	18882
KANAIDIGHI GRAM PANCHAYAT																						
BAR BAIBARTTA CHAK (410)	0	59	0	59	0	0	0	98	0	0	159	0	159	0	0	0	0	0	0	0	0	159
BENYAJHI (413)	0	893	0	893	0	0	0	592	0	0	1324	0	1324	2	0	11	0	11	0	0	0	1335
BHAITGAR (415)	35	290	0	290	0	0	0	51	453	2018	123	2566	2689	27	5	28	5	33	0	0	0	2722
BRAHMAN CHAK (414)	0	152	0	152	0	0	0	73	0	0	259	0	259	0	0	0	0	0	0	0	0	259
DEWAN CHAK (409)	0	114	0	114	0	0	3	69	0	0	172	0	172	0	0	0	0	0	0	0	0	172
GANGADHAR CHAK (407)	0	315	0	315	0	0	8	283	0	0	696	0	696	0	0	0	0	0	0	0	0	696
JAGUDAS BAR (406)	0	412	0	412	0	0	7	241	0	0	527	0	527	10	0	10	0	10	0	0	0	537
KANAIDIGHI (416)	17	1823	0	1823	0	0	47	882	488	2112	1687	2844	4531	53	0	83	0	83	0	0	0	4614
MAHESDASBAR (408)	0	63	0	63	0	0	2	96	0	0	209	0	209	0	0	4	0	4	0	0	0	213
NACHINDA (411)	0	431	0	431	0	0	11	269	0	0	693	0	693	6	0	6	0	6	0	0	0	699
UKIL CHAK (412)	0	84	0	84	0	0	0	22	0	0	73	0	73	0	0	0	0	0	0	0	0	73
KANAIDIGHI G.P. TOTAL :	52	4636	0	4636	0	0	78	2676	941	4130	5922	5410	11332	98	5	142	5	147	0	0	0	11479
KUMIRDA GRAM PANCHAYAT																						
BARA NAOAI (147)	8	114	0	114	0	0	14	0	495	0	0	687	687	0	0	0	0	0	0	0	0	687
BARABARI (146)	0	90	0	90	0	0	19	0	173	0	0	230	230	0	0	0	0	0	0	0	0	230
CHHOTA NAOAI (151)	0	71	0	71	0	0	6	0	74	0	0	191	191	0	0	0	0	0	0	0	0	191
DAKSHIN KANCHESWAR (156)	0	189	0	189	0	0	32	0	156	0	138	219	357	0	0	5	0	5	0	0	0	362
DAMUA (154)	0	41	0	41	0	0	3	0	124	0	0	261	261	0	0	0	0	0	0	0	0	261
HARIGECHHYA (145)	0	91	0	91	0	0	13	0	164	0	45	260	305	0	0	0	0	0	0	0	0	305
JETHAI BARI (149)	0	133	0	133	0	0	22	0	526	0	0	658	658	0	0	0	0	0	0	0	0	658
KANCHESHWAR (152)	0	58	0	58	0	0	22	0	142	0	0	214	214	0	0	0	0	0	0	0	0	214
KHARIPUKURIA (157)	0	200	0	200	0	0	17	0	343	0	0	398	398	15	0	42	0	42	0	0	0	440
KUMIRDA (159)	0	396	0	396	0	0	32	0	581	173	60	1257	1317	19	0	45	0	45	0	0	0	1362
OLMAIDAL BAR (148)	0	98	0	98	0	0	14	0	99	0	0	210	210	0	0	0	0	0	0	0	0	210
PANICHIARA (155)	0	944	0	944	0	0	14	0	484	0	175	596	771	0	0	10	0	10	0	0	0	781
SARPAL (150)	0	291	0	291	0	0	22	0	208	0	0	670	670	0	0	0	0	0	0	0	0	670
SUKUNIA (153)	0	500	0	500	0	0	21	0	647	0	0	984	984	5	5	10	5	15	0	0	0	999
UTTAR RANIA (158)	0	120	0	120	0	0	48	0	129	0	0	360	360	0	0	0	0	0	0	0	0	360
KUMIRDA G.P. TOTAL :	8	3336	0	3336	0	0	299	0	4345	173	418	7195	7613	39	5	112	5	117	0	0	0	7730
KUSUMPUR GRAM PANCHAYAT																						
ALAMPUR (247)	0	0	0	0	0	0	12	0	0	0	0	0	0	0	0	0	0	0	0	0	0	0

(P) - Part Mouza i.e., Mouza appears in more than one Gram Panchayat

PURBA MEDINIPUR DISTRICT

SHEEP / GOAT / HORSE AND PONNY / PIG / DOG / FOWL / DUCK

NAME OF THE MOUZA (J.L. No.)	Total Sheep	Total Bengal Breed Goat	Total Other Breed Goat	Total Goat	Total Horse and Ponny	Total Pig	Total Dog	Hen (Female 5 month & above)		Improved Chicken for Meat (Broiler)	Fowl (Cock, Hen & Chicken)			Duck (Female 6 month & above)		Drake, Duck & Duckling			Turkey	Quail	Other Poultry Birds	Total Poultry Bird
								Deshi	Improved		Deshi	Improved	Total	Deshi	Improved	Deshi	Improved	Total				
	23	24	25	26	27	28	29	30	31	32	33	34	35	36	37	38	39	40	41	42	43	44
CONTAI-III BLOCK : CONTAI SUBDIVISION																						
KUSUMPUR GRAM PANCHAYAT																						
BAHITKUNDA (256)	0	32	94	126	0	0	18	85	0	35	461	401	862	8	35	22	35	57	0	0	0	919
BENAMURI (261)	84	0	220	220	0	0	8	0	0	0	880	0	880	20	100	20	100	120	0	0	0	1000
BHADUA (180)	0	36	0	36	0	0	10	0	0	0	50	0	50	0	0	0	0	0	0	0	0	50
BHEKUTIA (246)	0	94	0	94	0	0	19	0	300	0	0	500	500	55	0	90	0	90	0	0	0	590
BILASHPUR (259)	0	73	115	188	0	0	6	0	30	0	519	30	549	15	40	15	40	55	0	0	0	604
CHANDRIKALA PUNJA (171)	14	17	0	17	0	0	11	0	0	0	60	0	60	0	0	0	0	0	0	0	0	60
DAKSHINPITHULIA (242)	94	40	112	152	0	0	14	0	52	16	457	108	565	27	0	27	37	64	0	0	0	629
HAIBATPUR (252)	81	0	52	52	0	0	8	0	0	0	185	0	185	30	0	30	0	30	0	0	0	215
JALALPUR (254)	51	0	73	73	0	0	26	0	0	0	0	0	0	35	55	35	55	90	0	0	0	90
JASHABISHA (394)	128	0	96	96	0	0	56	0	0	0	342	0	342	60	24	60	24	84	0	0	0	426
JUKIBHERI (240)	0	68	0	68	0	0	17	0	0	0	493	0	493	22	30	22	30	52	0	0	0	545
KANRGAN (245)	69	74	0	74	0	0	10	960	1600	0	2300	1800	4100	50	35	110	60	170	0	0	0	4270
KARALDA NAHERA BAR (172)	97	165	0	165	0	0	27	75	85	0	510	85	595	25	0	65	45	110	0	0	0	705
KASHMILI (260)	17	0	34	34	0	0	6	0	0	0	2500	0	2500	0	0	0	19	19	0	0	0	2519
KATIGAN (257)	0	16	9	25	0	0	12	0	0	0	46	0	46	20	0	20	0	20	0	0	0	66
KHALBANAMALIPUR (249)	0	42	0	42	0	0	16	0	0	0	0	0	0	0	0	0	30	30	0	0	0	30
KUSHUMPUR (250)	80	0	55	55	0	0	6	21	160	0	575	160	735	0	0	0	30	30	0	0	0	765
MAISADANGAR (178)	42	0	30	30	0	0	12	0	0	0	50	0	50	0	0	0	0	0	0	0	0	50
MASHAGAN (182)	104	91	0	91	0	0	68	0	0	0	741	40	781	22	0	89	44	133	0	0	0	914
NAURI CHAK (262)	0	0	14	14	0	0	2	0	0	0	120	42	162	0	16	0	16	16	0	0	0	178
OLMA (239)	50	53	0	53	0	0	24	0	0	0	0	0	0	0	0	0	0	0	0	0	0	0
PURBA FATEPUR (253)	94	0	87	87	0	0	14	0	0	150	125	150	275	20	0	20	0	20	0	0	0	295
RANICHAK (181)	0	80	0	80	0	0	12	65	70	0	105	125	230	0	0	0	0	0	0	0	0	230
RANIORA (241)	10	0	265	265	0	0	8	0	100	0	1750	100	1850	41	235	41	268	309	0	0	0	2159
RASULPUR (255)	71	0	46	46	0	0	12	0	0	0	72	0	72	9	0	9	0	9	0	0	0	81
SAPAI (177)	0	4	53	57	0	0	36	0	0	0	621	0	621	21	0	21	0	21	0	0	0	642
SERPUR (248)	75	53	0	53	0	0	27	0	80	0	0	125	125	55	0	115	0	115	0	0	0	240
SONAKANDI (179)	0	0	0	0	0	0	28	0	70	0	195	70	265	70	0	125	0	125	0	0	0	390
UTTAR PITHULIA (243)	72	0	96	96	0	0	6	0	0	0	324	0	324	10	15	10	15	25	0	0	0	349
UTTAR RAKTIA (183)	80	64	21	85	0	0	9	0	0	110	0	146	146	40	0	90	0	90	0	0	0	236
UTTAR RAMCHANDRAPUR (244)	23	0	85	85	0	0	24	0	90	0	0	150	150	40	0	65	0	65	0	0	0	215
UTTAR RAMPUR (170)	13	12	0	12	0	0	16	0	0	0	109	0	109	15	0	15	25	40	0	0	0	149
KUSUMPUR G.P. TOTAL :	1349	1014	1557	2571	0	0	580	1206	2637	311	13590	4032	17622	710	585	1116	873	1989	0	0	0	19611
LAUDA GRAM PANCHAYAT																						
ADAMPUR (397)	0	584	0	584	0	0	57	110	671	0	1463	1509	2972	68	0	86	0	86	0	0	0	3058

(P) - Part Mouza i.e., Mouza appears in more than one Gram Panchayat

PURBA MEDINIPUR DISTRICT

SHEEP / GOAT / HORSE AND PONNY / PIG / DOG / FOWL / DUCK

NAME OF THE MOUZA (J.L. No.)	Total Sheep	Total Bengal Breed Goat	Total Other Breed Goat	Total Goat	Total Horse and Ponny	Total Pig	Total Dog	Hen (Female 5 month & above)		Improved Chicken for Meat (Broiler)	Fowl (Cock, Hen & Chicken)			Duck (Female 6 month & above)		Drake, Duck & Duckling			Turkey	Quail	Other Poultry Birds	Total Poultry Bird
								Deshi	Improved		Deshi	Improved	Total	Deshi	Improved	Deshi	Improved	Total				
	23	24	25	26	27	28	29	30	31	32	33	34	35	36	37	38	39	40	41	42	43	44
CONTAI-III BLOCK : CONTAI SUBDIVISION																						
LAUDA GRAM PANCHAYAT																						
BALLABPUR (395)	0	363	0	363	0	0	35	0	478	0	302	818	1120	89	0	103	0	103	0	0	0	1223
BANAMALI CHHATTA (400)	0	73	0	73	0	0	6	0	98	0	39	191	230	0	0	0	0	0	0	0	0	230
CANALBLOCK (169)	0	9	0	9	0	0	2	10	14	0	10	14	24	0	0	0	0	0	0	0	0	24
DAHALAUDA (399)	0	219	0	219	0	0	18	0	373	0	50	448	498	18	0	21	0	21	0	0	0	519
DANTIARI (166)	0	6	0	6	0	0	0	0	10	0	15	10	25	0	0	0	0	0	0	0	0	25
DHAMAI (160)	0	264	0	264	0	0	20	0	248	0	20	295	315	18	0	19	0	19	0	0	0	334
DHAURYA BAR (251)	0	351	0	351	0	0	38	67	441	0	2736	508	3244	18	0	40	7	47	0	0	0	3291
GHORATALA (404)	0	288	0	288	0	0	33	12	450	0	134	593	727	31	0	36	0	36	0	0	0	763
GOPALPUR 4TH PART (398)	0	150	0	150	0	0	45	60	170	0	130	240	370	10	0	10	0	10	0	0	0	380
HARIPUR IST PART (162)	0	25	0	25	0	0	13	0	36	0	0	44	44	0	0	0	0	0	0	0	0	44
JANTAI (402)	0	100	0	100	0	0	80	50	150	0	80	180	260	10	0	10	0	10	0	0	0	270
JAYNAGAR (396)	0	210	0	210	0	0	34	53	216	0	266	266	532	22	5	22	5	27	0	0	0	559
KAMARDA (403)	0	80	0	80	0	0	40	20	70	0	50	90	140	5	0	5	0	5	0	0	0	145
KARALDA NIMAK BAR (173)	0	30	0	30	0	0	20	30	30	0	50	30	80	0	0	0	0	0	0	0	0	80
KARALDA SAPAI BAR (176)	0	7	0	7	0	0	1	0	15	0	0	15	15	0	0	0	0	0	0	0	0	15
KARALDANIJ KARALDA (174)	0	65	0	65	0	0	10	10	50	0	30	50	80	20	0	20	0	20	0	0	0	100
KARALDASAHAPUR BAR (175)	0	14	0	14	0	0	1	4	11	0	4	11	15	0	0	0	0	0	0	0	0	15
KU KURMARI (144)	0	138	0	138	0	0	16	0	211	0	33	267	300	12	0	14	0	14	0	0	0	314
LAUDA (401)	0	90	0	90	0	0	80	40	210	0	50	230	280	20	0	20	0	20	0	0	0	300
NILPURA (141)	0	192	0	192	0	0	25	77	235	0	1611	247	1858	15	0	15	0	15	0	0	0	1873
NILPURA BAMAN CHAK (167)	0	314	0	314	0	0	29	15	508	0	195	622	817	9	0	9	0	9	0	0	0	826
PALBHUNI (168)	0	45	0	45	0	0	15	20	70	0	30	90	120	10	0	10	0	10	0	0	0	130
PASCHIM KAMARDA (163)	0	310	0	310	0	0	22	40	357	0	3070	402	3472	22	0	26	0	26	0	0	0	3498
RAGHUNADANPUR (142)	0	160	0	160	0	0	25	85	158	0	1097	167	1264	4	0	4	0	4	0	0	0	1268
SIANKABAI (164)	0	221	0	221	0	0	24	0	341	0	105	632	737	0	0	0	0	0	0	0	0	737
SILLIBARI (405)	0	284	0	284	0	0	43	0	511	0	135	881	1016	86	0	99	0	99	0	0	0	1115
TALDA (165)	0	495	0	495	0	0	38	24	746	0	400	1576	1976	0	0	0	0	0	0	0	0	1976
TATKA BAR (143)	0	129	0	129	0	24	17	34	81	0	59	83	142	19	0	23	0	23	0	0	0	165
TATKAPUR (161)	0	127	0	127	0	0	13	0	226	0	55	290	345	18	0	21	0	21	0	0	0	366
LAUDA G.P. TOTAL :	0	5343	0	5343	0	24	800	761	7185	0	12219	10799	23018	524	5	613	12	625	0	0	0	23643
MARISHDA GRAM PANCHAYAT																						
BAR CHUN PARA (433)	0	180	0	180	0	0	25	7	6	103	43	230	273	0	5	3	10	13	0	0	0	286
BARKASMILI (392)	0	148	0	148	0	0	17	61	29	54	133	202	335	0	0	0	6	6	0	0	0	341
BIDHUBAHIRI (432)	0	223	23	246	0	0	6	79	41	183	171	436	607	0	0	3	7	10	0	0	0	617

(P) - Part Mouza i.e., Mouza appears in more than one Gram Panchayat

PURBA MEDINIPUR DISTRICT

SHEEP / GOAT / HORSE AND PONNY / PIG / DOG / FOWL / DUCK

NAME OF THE MOUZA (J.L. No.)	Total Sheep	Total Bengal Breed Goat	Total Other Breed Goat	Total Goat	Total Horse and Ponny	Total Pig	Total Dog	Hen (Female 5 month & above)		Improved Chicken for Meat (Broiler)	Fowl (Cock, Hen & Chicken)			Duck (Female 6 month & above)		Drake, Duck & Duckling			Turkey	Quail	Other Poultry Birds	Total Poultry Bird
								Deshi	Improved		Deshi	Improved	Total	Deshi	Improved	Deshi	Improved	Total				
	23	24	25	26	27	28	29	30	31	32	33	34	35	36	37	38	39	40	41	42	43	44
CONTAI-III BLOCK : CONTAI SUBDIVISION																						
MARISHDA GRAM PANCHAYAT																						
DEULBAR (435)	0	150	0	150	0	0	36	36	46	90	67	374	441	0	0	0	0	0	0	0	0	441
DIHIBAHIRI (436)	0	9	23	32	0	0	28	0	10	0	5	32	37	0	0	0	16	16	0	0	0	53
JAMUASHANKARPUR (465)	0	300	0	300	0	0	20	20	177	90	45	571	616	0	4	17	21	38	0	0	0	654
KURKRAOUL (P) (468)	0	161	3	164	0	0	27	9	105	54	17	429	446	0	0	5	7	12	0	0	0	458
MALBARI (438)	0	205	0	205	0	0	29	10	91	86	19	500	519	12	3	12	7	19	0	0	0	538
MARISHDA (393)	0	734	3	737	0	0	156	76	313	286	182	1461	1643	3	4	20	25	45	0	0	0	1688
PAIK BAR (437)	0	487	0	487	0	0	26	20	181	136	48	958	1006	0	0	5	18	23	0	0	0	1029
PHAODAR CHAK (464)	0	79	0	79	0	0	29	0	73	31	17	206	223	0	0	5	11	16	0	0	0	239
SHANKARPUR (463)	0	94	0	94	0	0	30	35	65	72	63	269	332	0	4	0	24	24	0	0	0	356
MARISHDA G.P. TOTAL :	0	2770	52	2822	0	0	429	353	1137	1185	810	5668	6478	15	20	70	152	222	0	0	0	6700

(P) - Part Mouza i.e., Mouza appears in more than one Gram Panchayat

PURBA MEDINIPUR DISTRICT

NAME OF THE MOUZA (J.L. No.)	FODDER AREA: Area under Fodder Crops (in Cottah)			AGRICULTURAL IMPLEMENTS / FISHERY / LIVESTOCK & FISHERY INFRASTRUCTURE: Animal Operated Implements						Engaged in Actual Operation of Fishing				Marketing of Fish										
										Full Time		Part Time												
	Kharif	Rabi	Total	Wooden Plough	Steel Plough	Animal Cart	Leveller	Chaff Cutter	Fishery Household Persons	Male	Female	Male	Female	Male	Female	Veterinary Hospital /Health Centre	Artificial Incemination Centre	Veterinary Medicine Shop	Live stock Development Worker	Chilling Plant/ Bulk Milk Cooler	Co-op. Dairy/ Milk Collection Centre	Availability of Pasture Land	Cattle/ Poultry Feed Shop	Fish Wholesale Market
	45	46	47	48	49	50	51	52	53	54	55	56	57	58	59	60	61	62	63	64	65	66	67	68
CONTAI-III BLOCK : CONTAI SUBDIVISION																								
BRAJACHAULI GRAM PANCHAYAT																								
BAGHA MAHAKALIA (058)	0	4	4	4	0	0	4	0	0	0	0	0	0	0	0	<=5KM	>5KM	<=5KM	<=5KM	>5KM	>5KM	>5KM	<=5KM	<=5KM
BAMUNIA JANGAL (062)	10	18	28	34	0	0	34	0	0	0	0	0	0	0	0	<=5KM	>5KM	<=5KM	>5KM	>5KM	>5KM	>5KM	>5KM	>5KM
BARANATA BANYA (050)	0	1	1	1	0	0	1	0	0	0	0	0	0	0	0	<=5KM	>5KM	<=5KM	<=5KM	>5KM	>5KM	>5KM	<=5KM	<=5KM
BARBARIA URF KUTAKUTI (061)	2	10	12	10	0	0	10	0	0	0	0	0	0	0	0	<=5KM	>5KM	<=5KM	>5KM	>5KM	>5KM	>5KM	>5KM	>5KM
BHAJA CHAULI (140)	10	41	51	60	0	0	60	0	0	0	0	0	0	0	0	>5KM	>5KM	<=5KM	YES	>5KM	>5KM	>5KM	>5KM	>5KM
CHHOTA SIJUA (064)	3	3	6	5	0	0	5	0	0	0	0	0	0	0	0	<=5KM	>5KM	<=5KM	>5KM	>5KM	>5KM	>5KM	>5KM	>5KM
CHIMANKHANBAR (048)	0	4	4	6	0	0	7	0	0	0	0	0	0	0	0	<=5KM	>5KM	<=5KM	<=5KM	>5KM	>5KM	>5KM	<=5KM	<=5KM
DAKSHIN NISCHINTAPUR (044)	4	16	20	27	0	0	27	0	0	0	0	0	0	0	0	<=5KM	>5KM	<=5KM	<=5KM	>5KM	>5KM	>5KM	<=5KM	<=5KM
DHANGHARA (052)	0	12	12	15	0	0	18	0	0	0	0	0	0	0	0	<=5KM	>5KM	<=5KM	<=5KM	>5KM	>5KM	>5KM	<=5KM	<=5KM
DUMURBERA (047)	0	8	8	10	0	0	10	0	0	0	0	0	0	0	0	<=5KM	>5KM	<=5KM	<=5KM	>5KM	>5KM	>5KM	<=5KM	<=5KM
GHATBARKHANGURGURI (057)	6	10	16	23	0	0	23	0	0	0	0	0	0	0	0	<=5KM	>5KM	<=5KM	<=5KM	>5KM	>5KM	>5KM	<=5KM	<=5KM
HAPUA (056)	0	7	7	11	0	0	11	0	0	0	0	0	0	0	0	<=5KM	>5KM	<=5KM	<=5KM	>5KM	>5KM	>5KM	<=5KM	<=5KM
HARINA PASHDAL BAR (053)	8	20	28	30	0	0	30	0	0	0	0	0	0	0	0	<=5KM	>5KM	<=5KM	<=5KM	>5KM	>5KM	>5KM	<=5KM	<=5KM
ICHHAGERE (059)	0	5	5	5	0	0	5	0	0	0	0	0	0	0	0	<=5KM	>5KM	<=5KM	<=5KM	>5KM	>5KM	>5KM	<=5KM	<=5KM
KADUA (042)	0	3	3	5	0	0	7	0	0	0	0	0	0	0	0	<=5KM	>5KM	<=5KM	<=5KM	>5KM	>5KM	>5KM	<=5KM	<=5KM
KAKHURIA (054)	0	17	17	37	0	0	40	0	0	0	0	0	0	0	0	<=5KM	>5KM	<=5KM	<=5KM	>5KM	>5KM	>5KM	<=5KM	<=5KM
KANRRA MARI (045)	4	10	14	18	0	0	19	0	0	0	0	0	0	0	0	<=5KM	>5KM	<=5KM	<=5KM	>5KM	>5KM	>5KM	<=5KM	<=5KM
KUMRIA KHANKURIA (051)	0	3	3	4	0	0	4	0	0	0	0	0	0	0	0	<=5KM	>5KM	<=5KM	<=5KM	>5KM	>5KM	>5KM	<=5KM	<=5KM
KUSHALYA (043)	10	35	45	68	0	0	67	0	0	0	0	0	0	0	0	<=5KM	>5KM	<=5KM	<=5KM	>5KM	>5KM	>5KM	<=5KM	<=5KM
PANCHBERYA (067)	0	16	16	17	0	0	17	0	0	0	0	0	0	0	0	<=5KM	>5KM	<=5KM	>5KM	>5KM	>5KM	>5KM	>5KM	>5KM
PARIHARA (065)	10	20	30	49	0	0	48	0	0	0	0	0	0	0	0	<=5KM	>5KM	<=5KM	>5KM	>5KM	>5KM	>5KM	>5KM	>5KM
PASCHIM SARPAI (046)	2	20	22	37	0	0	38	0	0	0	0	0	0	0	0	<=5KM	>5KM	<=5KM	<=5KM	>5KM	>5KM	>5KM	<=5KM	<=5KM
SHIBPUR BETALYA (041)	0	12	12	16	0	0	16	0	0	0	0	0	0	0	0	<=5KM	>5KM	<=5KM	<=5KM	>5KM	>5KM	>5KM	<=5KM	<=5KM
SHIKHAR PATRA BAR (055)	0	18	18	25	0	0	25	0	0	0	0	0	0	0	0	<=5KM	>5KM	<=5KM	<=5KM	>5KM	>5KM	>5KM	<=5KM	<=5KM
SIJUA (063)	5	22	27	30	0	0	30	0	0	0	0	0	0	0	0	<=5KM	>5KM	<=5KM	>5KM	>5KM	>5KM	>5KM	>5KM	>5KM
SIULI BAR (060)	9	10	19	19	0	0	19	0	0	0	0	0	0	0	0	<=5KM	>5KM	<=5KM	<=5KM	>5KM	>5KM	>5KM	<=5KM	<=5KM
SURUANAGARI (049)	0	3	3	3	0	0	4	0	0	0	0	0	0	0	0	<=5KM	>5KM	<=5KM	<=5KM	>5KM	>5KM	>5KM	<=5KM	<=5KM
BRAJACHAULI G.P. TOTAL :	83	348	431	569	0	0	579	0	0	0	0	0	0	0	0									
DEBENDRA GRAM PANCHAYAT																								
ALUAN (078)	8	5	13	24	0	0	24	0	0	0	0	0	0	0	0	>5KM	>5KM	>5KM	<=5KM	>5KM	>5KM	>5KM	>5KM	>5KM
AMRATALIA (068)	3	7	10	31	0	0	30	0	0	0	0	0	0	0	0	<=5KM	<=5KM	>5KM	>5KM	>5KM	>5KM	>5KM	<=5KM	>5KM
BAHULYA (075)	12	8	20	24	0	0	22	0	0	0	0	0	0	0	0	<=5KM	<=5KM	>5KM	>5KM	>5KM	>5KM	>5KM	<=5KM	>5KM
BALAGERYA (077)	5	7	12	17	0	0	17	0	0	0	0	0	0	0	0	<=5KM	>5KM	>5KM	<=5KM	>5KM	>5KM	>5KM	>5KM	>5KM
BAMANIA (074)	10	7	17	47	0	0	47	0	0	0	0	0	0	0	0	<=5KM	<=5KM	>5KM	>5KM	>5KM	>5KM	>5KM	<=5KM	>5KM

(P) - Part Mouza i.e., Mouza appears in more than one Gram Panchayat; YES - Located in the Mouza, <=5KM - Located at a distance upto 5 KM; >5KM - Located at a distance more than 5 KM

Reference Date : 15.10.2007

PURBA MEDINIPUR DISTRICT

NAME OF THE MOUZA (J.L. No.)	FODDER AREA: Area under Fodder Crops (in Cottah)			AGRICULTURAL IMPLEMENTS / FISHERY / LIVESTOCK & FISHERY INFRASTRUCTURE: Animal Operated Implements						Engaged in Actual Operation of Fishing				Marketing of Fish										
										Full Time		Part Time												
	Kharif	Rabi	Total	Wooden Plough	Steel Plough	Animal Cart	Leveller	Chaff Cutter	Fishery Household Persons	Male	Female	Male	Female	Male	Female	Veterinary Hospital /Health Centre	Artificial Insemination Centre	Veterinary Medicine Shop	Live stock Development Worker	Chilling Plant/ Bulk Milk Cooler	Co-op. Dairy/ Milk Collection Centre	Availability of Pasture Land	Cattle/ Poultry Feed Shop	Fish Wholesale Market
	45	46	47	48	49	50	51	52	53	54	55	56	57	58	59	60	61	62	63	64	65	66	67	68
CONTAI-III BLOCK : CONTAI SUBDIVISION																								
DEBENDRA GRAM PANCHAYAT																								
BARA RASULPUR (635)	15	7	22	35	0	0	35	0	0	0	0	0	0	0	0	>5KM	>5KM	>5KM	<=5KM	>5KM	>5KM	>5KM	>5KM	>5KM
BARANI (133)	3	5	8	19	0	0	19	0	0	0	0	0	0	0	0	>5KM	>5KM	>5KM	>5KM	>5KM	>5KM	>5KM	>5KM	>5KM
DHANDALI BAR (139)	7	13	20	252	0	0	252	0	0	0	0	0	0	0	0	<=5KM	<=5KM	>5KM	<=5KM	>5KM	>5KM	>5KM	<=5KM	>5KM
DURMUT IST PART (127)	7	8	15	13	0	0	13	0	0	0	0	0	0	0	0	>5KM	>5KM	>5KM	>5KM	>5KM	>5KM	>5KM	>5KM	>5KM
HATIRA (134)	5	3	8	75	0	0	75	0	0	0	0	0	0	0	0	>5KM	>5KM	>5KM	>5KM	>5KM	>5KM	>5KM	>5KM	>5KM
KAJLI (070)	7	8	15	21	0	0	21	0	0	0	0	0	0	0	0	<=5KM	<=5KM	>5KM	>5KM	>5KM	>5KM	>5KM	<=5KM	>5KM
KATMURI (069)	10	5	15	6	0	0	6	0	0	0	0	0	0	0	0	<=5KM	<=5KM	>5KM	>5KM	>5KM	>5KM	>5KM	<=5KM	>5KM
KHALSI BERYA (138)	7	7	14	71	0	0	71	0	0	0	0	0	0	0	0	<=5KM	<=5KM	>5KM	<=5KM	>5KM	>5KM	>5KM	<=5KM	>5KM
KHARIJ BAR (137)	3	5	8	24	0	0	24	0	0	0	0	0	0	0	0	<=5KM	>5KM	>5KM	<=5KM	>5KM	>5KM	>5KM	<=5KM	>5KM
MARISI (131)	5	7	12	34	0	0	34	0	0	0	0	0	0	0	0	<=5KM	<=5KM	>5KM	>5KM	>5KM	>5KM	>5KM	>5KM	>5KM
PACHIM PURULIA (126)	20	5	25	35	0	0	35	0	0	0	0	0	0	0	0	>5KM	>5KM	>5KM	>5KM	>5KM	>5KM	>5KM	>5KM	>5KM
PASCHIM FATEPUR (132)	5	5	10	32	0	0	32	0	0	0	0	0	0	0	0	>5KM	>5KM	>5KM	>5KM	>5KM	>5KM	>5KM	>5KM	>5KM
PASCHIMBATYA (079)	10	10	20	111	0	0	111	0	0	0	0	0	0	0	0	>5KM	>5KM	>5KM	<=5KM	>5KM	>5KM	>5KM	>5KM	>5KM
RAMPATRA BAR (135)	9	9	18	5	0	0	5	0	0	0	0	0	0	0	0	<=5KM	>5KM	>5KM	>5KM	>5KM	>5KM	>5KM	>5KM	>5KM
SRICHANDANPUR (076)	9	7	16	4	0	0	4	0	0	0	0	0	0	0	0	<=5KM	<=5KM	>5KM	>5KM	>5KM	>5KM	>5KM	<=5KM	>5KM
UGALPUR (073)	9	9	18	12	0	0	12	0	0	0	0	0	0	0	0	<=5KM	<=5KM	>5KM	>5KM	>5KM	>5KM	>5KM	<=5KM	>5KM
UTTAR EKTARPUR (136)	5	10	15	23	0	0	23	0	0	0	0	0	0	0	0	>5KM	>5KM	>5KM	YES	>5KM	>5KM	>5KM	YES	>5KM
UTTAR TENTULMURI (130)	8	8	16	54	0	0	54	0	484	94	0	0	0	0	0	<=5KM	<=5KM	>5KM	>5KM	>5KM	>5KM	>5KM	>5KM	>5KM
DEBENDRA G.P. TOTAL :	182	165	347	969	0	0	966	0	484	94	0	0	0	0	0									
DURMUTH GRAM PANCHAYAT																								
BAGHA DANRI (387)	0	0	0	19	0	0	13	0	0	0	0	0	0	0	0	<=5KM	>5KM	>5KM	<=5KM	>5KM	>5KM	YES	>5KM	>5KM
BARUNA BERYA (378)	0	0	0	0	0	0	0	0	0	0	0	0	0	0	0	<=5KM	>5KM	>5KM	<=5KM	>5KM	>5KM	YES	>5KM	>5KM
BELDA (386)	0	0	0	8	0	0	8	0	0	0	0	0	0	0	0	<=5KM	>5KM	>5KM	<=5KM	>5KM	>5KM	YES	>5KM	>5KM
BEUTALIA (379)	75	75	150	7	0	0	9	0	0	0	0	0	0	0	0	<=5KM	>5KM	>5KM	<=5KM	>5KM	>5KM	YES	>5KM	>5KM
BHUTGERYA (388)	0	0	0	6	0	0	0	0	0	0	0	0	0	0	0	<=5KM	>5KM	>5KM	<=5KM	>5KM	>5KM	YES	>5KM	>5KM
CHANDBARIA (376)	0	0	0	0	0	0	0	0	0	0	0	0	0	0	0	<=5KM	>5KM	>5KM	<=5KM	>5KM	>5KM	YES	>5KM	>5KM
DAISAI (389)	0	0	0	17	0	0	19	0	0	0	0	0	0	0	0	<=5KM	>5KM	>5KM	<=5KM	>5KM	>5KM	YES	>5KM	>5KM
DURMUT (258)	0	0	0	13	0	0	17	0	0	2	0	0	0	0	0	<=5KM	>5KM	>5KM	YES	>5KM	>5KM	YES	>5KM	>5KM
GAMADULI (434)	18	18	36	9	0	0	9	0	0	0	0	0	0	0	0	<=5KM	>5KM	>5KM	<=5KM	>5KM	>5KM	YES	>5KM	>5KM
GUAGECHHIA (377)	0	0	0	1	0	0	2	0	0	0	0	0	0	1	0	<=5KM	>5KM	>5KM	<=5KM	>5KM	>5KM	YES	>5KM	>5KM
NAYAPARA (380)	0	0	0	0	0	0	0	0	0	0	0	0	0	0	0	<=5KM	>5KM	>5KM	<=5KM	>5KM	>5KM	YES	>5KM	>5KM
PANCHIRYA (391)	0	0	0	10	0	0	11	80	0	0	0	0	0	0	0	<=5KM	>5KM	>5KM	<=5KM	>5KM	>5KM	YES	>5KM	>5KM
RATNAMALA (390)	0	0	0	7	0	0	7	40	0	0	0	0	0	0	0	<=5KM	>5KM	>5KM	<=5KM	>5KM	>5KM	YES	>5KM	>5KM
SHER PUR BAMUN BAR (375)	0	0	0	0	0	0	0	0	0	0	0	0	0	0	0	<=5KM	>5KM	>5KM	<=5KM	>5KM	>5KM	YES	>5KM	>5KM

(P) - Part Mouza i.e., Mouza appears in more than one Gram Panchayat; YES - Located in the Mouza; <=5KM - Located at a distance upto 5 KM; >5KM - Located at a distance more than 5 KM

PURBA MEDINIPUR DISTRICT

NAME OF THE MOUZA (J.L. No.)	FODDER AREA: Area under Fodder Crops (in Cottah)			AGRICULTURAL IMPLEMENTS / FISHERY / LIVESTOCK & FISHERY INFRASTRUCTURE: Animal Operated Implements						Engaged in Actual Operation of Fishing				Marketing of Fish											
										Full Time		Part Time													
	Kharif	Rabi	Total	Wooden Plough	Steel Plough	Animal Cart	Leveller	Chaff Cutter	Fishery Household Persons	Male	Female	Male	Female	Male	Female	Veterinary Hospital /Health Centre	Artificial Incemination Centre	Veterinary Medicine Shop	Live stock Development Worker	Chilling Plant/ Bulk Milk Cooler	Co-op. Dairy/ Milk Collection Centre	Availability of Pasture Land	Cattle/ Poultry Feed Shop	Fish Wholesale Market
	45	46	47	48	49	50	51	52	53	54	55	56	57	58	59	60	61	62	63	64	65	66	67	68
CONTAI-III BLOCK : CONTAI SUBDIVISION																									
DURMUTH GRAM PANCHAYAT																									
SHERPUR TARASIA BAR (374)	0	0	0	0	0	0	0	0	0	0	0	0	0	0	0	<=5KM	>5KM	>5KM	<=5KM	>5KM	>5KM	YES	>5KM	>5KM
DURMUTH G.P. TOTAL :	93	93	186	97	0	0	95	120	0	2	0	0	0	1	0									
KANAIDIGHI GRAM PANCHAYAT																									
BAR BAIBARTTA CHAK (410)	0	0	0	1	0	0	1	0	0	0	0	0	0	0	0	<=5KM	>5KM	<=5KM	<=5KM	>5KM	>5KM	YES	<=5KM	<=5KM
BENYAJHI (413)	0	0	0	69	0	0	68	0	0	0	0	0	0	0	0	<=5KM	>5KM	<=5KM	<=5KM	>5KM	>5KM	YES	<=5KM	<=5KM
BHAITGAR (415)	90	20	110	3	0	0	0	0	0	0	0	0	0	0	0	<=5KM	>5KM	<=5KM	<=5KM	>5KM	>5KM	YES	<=5KM	<=5KM
BRAHMAN CHAK (414)	0	0	0	3	0	0	3	0	0	0	0	0	0	0	0	<=5KM	>5KM	<=5KM	<=5KM	>5KM	>5KM	YES	<=5KM	<=5KM
DEWAN CHAK (409)	0	0	0	5	0	0	11	0	0	0	0	0	0	0	0	<=5KM	>5KM	<=5KM	<=5KM	>5KM	>5KM	YES	<=5KM	<=5KM
GANGADHAR CHAK (407)	24	10	34	9	0	0	9	0	0	0	0	0	0	0	0	<=5KM	>5KM	<=5KM	<=5KM	>5KM	>5KM	YES	<=5KM	<=5KM
JAGUDAS BAR (406)	45	15	60	2	0	0	2	0	0	0	0	0	0	0	0	<=5KM	>5KM	<=5KM	<=5KM	>5KM	>5KM	YES	<=5KM	<=5KM
KANAIDIGHI (416)	50	25	75	53	0	0	53	0	0	0	0	0	0	0	0	YES	YES	YES	YES	>5KM	>5KM	YES	YES	<=5KM
MAHESDASBAR (408)	0	0	0	3	0	0	3	0	0	0	0	0	0	0	0	<=5KM	>5KM	<=5KM	<=5KM	>5KM	>5KM	YES	<=5KM	<=5KM
NACHINDA (411)	36	20	56	2	0	0	3	0	0	0	0	0	0	0	0	<=5KM	>5KM	<=5KM	<=5KM	>5KM	>5KM	YES	<=5KM	<=5KM
UKIL CHAK (412)	0	0	0	2	0	0	7	0	0	0	0	0	0	0	0	<=5KM	>5KM	<=5KM	<=5KM	>5KM	>5KM	YES	<=5KM	<=5KM
KANAIDIGHI G.P. TOTAL :	245	90	335	152	0	0	160	0	0	0	0	0	0	0	0									
KUMIRDA GRAM PANCHAYAT																									
BARA NAOAI (147)	75	8	83	6	0	0	0	0	0	0	0	0	0	0	0	<=5KM	>5KM	>5KM	<=5KM	>5KM	>5KM	>5KM	<=5KM	>5KM
BARABARI (146)	65	12	77	7	0	0	0	0	0	0	0	0	0	0	0	<=5KM	>5KM	>5KM	<=5KM	>5KM	>5KM	>5KM	<=5KM	>5KM
CHHOTA NAOAI (151)	16	4	20	1	0	0	0	0	0	0	0	0	0	0	0	<=5KM	>5KM	>5KM	>5KM	>5KM	>5KM	>5KM	<=5KM	>5KM
DAKSHIN KANCHESWAR (156)	40	15	55	1	0	0	0	0	0	0	0	0	0	0	0	<=5KM	>5KM	>5KM	<=5KM	>5KM	>5KM	>5KM	<=5KM	>5KM
DAMUA (154)	68	7	75	8	0	0	0	0	0	0	0	0	0	0	0	<=5KM	>5KM	>5KM	>5KM	>5KM	>5KM	>5KM	<=5KM	>5KM
HARIGECHHYA (145)	70	10	80	9	0	0	0	0	0	0	0	0	0	0	0	<=5KM	>5KM	>5KM	<=5KM	>5KM	>5KM	>5KM	<=5KM	>5KM
JETHAI BARI (149)	100	16	116	12	0	0	0	0	0	0	0	0	0	0	0	<=5KM	>5KM	>5KM	<=5KM	>5KM	>5KM	>5KM	<=5KM	>5KM
KANCHESHWAR (152)	50	8	58	10	0	0	0	0	0	0	0	0	0	0	0	<=5KM	>5KM	>5KM	>5KM	>5KM	>5KM	>5KM	<=5KM	>5KM
KHARIPUKURIA (157)	130	20	150	4	0	0	0	0	0	0	0	0	0	0	0	<=5KM	>5KM	>5KM	<=5KM	>5KM	>5KM	>5KM	<=5KM	>5KM
KUMIRDA (159)	170	25	195	8	0	0	0	0	0	0	0	0	0	0	0	<=5KM	>5KM	>5KM	YES	>5KM	>5KM	>5KM	<=5KM	>5KM
OLMAIDAL BAR (148)	50	13	63	10	0	0	0	0	0	0	0	0	0	0	0	<=5KM	>5KM	>5KM	>5KM	>5KM	>5KM	>5KM	<=5KM	>5KM
PANICHIARA (155)	130	13	143	32	0	0	0	0	0	0	0	0	0	0	0	>5KM	>5KM	>5KM	<=5KM	>5KM	>5KM	>5KM	<=5KM	>5KM
SARPAL (150)	120	22	142	11	0	0	0	0	0	0	0	0	0	0	0	<=5KM	>5KM	>5KM	>5KM	>5KM	>5KM	>5KM	<=5KM	>5KM
SUKUNIA (153)	125	12	137	0	0	0	0	0	0	0	0	0	0	0	0	<=5KM	>5KM	>5KM	>5KM	>5KM	>5KM	>5KM	<=5KM	>5KM
UTTAR RANIA (158)	160	30	190	17	0	0	0	0	0	0	0	0	0	0	0	<=5KM	>5KM	>5KM	<=5KM	>5KM	>5KM	>5KM	<=5KM	>5KM
KUMIRDA G.P. TOTAL :	1369	215	1584	136	0	0	0	0	0	0	0	0	0	0	0									
KUSUMPUR GRAM PANCHAYAT																									
ALAMPUR (247)	0	0	0	0	0	0	0	0	0	0	0	0	0	0	0	>5KM	>5KM	>5KM	<=5KM	>5KM	>5KM	>5KM	<=5KM	<=5KM

(P) - Part Mouza i.e., Mouza appears in more than one Gram Panchayat; YES - Located in the Mouza, <=5KM - Located at a distance upto 5 KM; >5KM - Located at a distance more than 5 KM

PURBA MEDINIPUR DISTRICT

NAME OF THE MOUZA (J.L. No.)	FODDER AREA: Area under Fodder Crops (in Cottah)			AGRICULTURAL IMPLEMENTS / FISHERY / LIVESTOCK & FISHERY INFRASTRUCTURE: Animal Operated Implements						Engaged in Actual Operation of Fishing				Marketing of Fish												
										Full Time		Part Time														
	Kharif	Rabi	Total	Wooden Plough	Steel Plough	Animal Cart	Leveller	Chaff Cutter	Fishery Household Persons	Male	Female	Male	Female	Male	Female	Veterinary Hospital /Health Centre	Artificial Insemination Centre	Veterinary Medicine Shop	Live stock Development Worker	Chilling Plant/ Bulk Milk Cooler	Co-op. Dairy/ Milk Collection Centre	Availability of Pasture Land	Cattle/ Poultry Feed Shop	Fish Wholesale Market
	45	46	47	48	49	50	51	52	53	54	55	56	57	58	59	60	61	62	63	64	65	66	67	68
CONTAI-III BLOCK : CONTAI SUBDIVISION																										
KUSUMPUR GRAM PANCHAYAT																										
BAHITKUNDA (256)	36	20	56	50	0	0	53	0	0	0	0	0	0	0	0	<=5KM	>5KM	>5KM	YES	>5KM	>5KM	>5KM	<=5KM	>5KM
BENAMURI (261)	0	0	0	44	0	0	38	0	0	0	0	0	0	0	0	<=5KM	>5KM	>5KM	<=5KM	>5KM	>5KM	>5KM	<=5KM	>5KM
BHADUA (180)	20	10	30	6	0	0	12	0	0	0	0	0	0	0	0	>5KM	>5KM	>5KM	<=5KM	>5KM	>5KM	>5KM	<=5KM	<=5KM
BHEKUTIA (246)	0	0	0	10	0	0	6	0	0	0	0	0	0	0	0	>5KM	>5KM	>5KM	<=5KM	>5KM	>5KM	>5KM	<=5KM	<=5KM
BILASHPUR (259)	0	0	0	21	0	0	20	0	0	0	0	0	0	0	0	<=5KM	>5KM	>5KM	<=5KM	>5KM	>5KM	>5KM	<=5KM	YES
CHANDRIKALA PUNJA (171)	29	5	34	13	0	0	8	0	0	0	0	0	0	0	0	>5KM	>5KM	>5KM	<=5KM	>5KM	>5KM	>5KM	<=5KM	<=5KM
DAKSHINPITHULIA (242)	30	20	50	39	0	0	35	0	0	0	0	0	0	0	0	<=5KM	>5KM	>5KM	<=5KM	>5KM	>5KM	>5KM	<=5KM	>5KM
HAIBATPUR (252)	20	10	30	14	6	0	12	0	0	0	0	0	0	0	0	>5KM	>5KM	>5KM	<=5KM	>5KM	>5KM	>5KM	<=5KM	<=5KM
JALALPUR (254)	0	0	0	7	0	0	11	0	0	0	0	0	0	0	0	>5KM	>5KM	>5KM	<=5KM	>5KM	>5KM	>5KM	<=5KM	<=5KM
JASHABISHA (394)	0	0	0	33	0	0	55	0	0	0	0	0	0	0	0	>5KM	>5KM	>5KM	<=5KM	>5KM	>5KM	>5KM	<=5KM	<=5KM
JUKIBHERI (240)	10	6	16	18	0	0	19	0	0	0	0	0	0	0	0	<=5KM	>5KM	>5KM	<=5KM	>5KM	>5KM	>5KM	<=5KM	>5KM
KANRGAN (245)	5	0	5	5	0	0	10	0	0	0	0	0	0	0	0	>5KM	>5KM	>5KM	<=5KM	>5KM	>5KM	>5KM	<=5KM	<=5KM
KARALDA NAHERA BAR (172)	20	15	35	11	0	0	15	0	0	0	0	0	0	0	0	>5KM	>5KM	>5KM	<=5KM	>5KM	>5KM	>5KM	<=5KM	<=5KM
KASHMILI (260)	0	0	0	8	0	0	10	0	0	0	0	0	0	0	0	<=5KM	>5KM	>5KM	<=5KM	>5KM	>5KM	>5KM	<=5KM	>5KM
KATIGAN (257)	0	0	0	5	0	0	3	0	0	0	0	0	0	0	0	>5KM	>5KM	>5KM	<=5KM	>5KM	>5KM	>5KM	<=5KM	<=5KM
KHALBANAMALIPUR (249)	0	0	0	6	0	0	8	0	0	0	0	0	0	0	0	>5KM	>5KM	>5KM	<=5KM	>5KM	>5KM	>5KM	<=5KM	<=5KM
KUSHUMPUR (250)	36	0	36	27	0	0	25	0	0	0	0	0	0	0	0	<=5KM	>5KM	>5KM	<=5KM	>5KM	>5KM	>5KM	<=5KM	YES
MAISADANGAR (178)	0	0	0	4	0	0	4	0	0	0	0	0	0	0	0	>5KM	>5KM	>5KM	<=5KM	>5KM	>5KM	>5KM	<=5KM	<=5KM
MASHAGAN (182)	35	20	55	41	4	0	65	0	10	0	0	0	0	0	0	>5KM	>5KM	>5KM	<=5KM	>5KM	>5KM	>5KM	<=5KM	<=5KM
NAURI CHAK (262)	0	0	0	0	0	0	3	0	0	0	0	0	0	0	0	<=5KM	>5KM	>5KM	<=5KM	>5KM	>5KM	>5KM	<=5KM	>5KM
OLMA (239)	0	0	0	2	0	0	6	0	0	0	0	0	0	0	0	>5KM	>5KM	>5KM	<=5KM	>5KM	>5KM	>5KM	<=5KM	<=5KM
PURBA FATEPUR (253)	21	16	37	17	0	0	21	0	0	0	0	0	0	0	0	>5KM	>5KM	>5KM	<=5KM	>5KM	>5KM	>5KM	<=5KM	>5KM
RANICHAK (181)	0	0	0	11	0	0	8	0	0	0	0	0	0	0	0	>5KM	>5KM	>5KM	<=5KM	>5KM	>5KM	>5KM	<=5KM	<=5KM
RANIORA (241)	18	10	28	50	0	0	53	0	0	0	0	0	0	0	0	<=5KM	>5KM	>5KM	<=5KM	>5KM	>5KM	>5KM	<=5KM	>5KM
RASULPUR (255)	37	25	62	13	4	0	21	0	0	0	0	0	0	0	0	>5KM	>5KM	>5KM	<=5KM	>5KM	>5KM	>5KM	<=5KM	>5KM
SAPAI (177)	20	15	35	7	0	0	29	0	0	0	0	0	0	0	0	<=5KM	>5KM	>5KM	<=5KM	>5KM	>5KM	>5KM	<=5KM	>5KM
SERPUR (248)	20	10	30	14	0	0	17	0	0	0	0	0	0	0	0	>5KM	>5KM	>5KM	<=5KM	>5KM	>5KM	>5KM	<=5KM	<=5KM
SONAKANDI (179)	0	0	0	12	0	0	22	0	0	0	0	0	0	0	0	>5KM	>5KM	>5KM	<=5KM	>5KM	>5KM	>5KM	<=5KM	<=5KM
UTTAR PITHULIA (243)	0	0	0	24	0	0	29	0	0	0	0	0	0	0	0	<=5KM	>5KM	>5KM	<=5KM	>5KM	>5KM	>5KM	<=5KM	>5KM
UTTAR RAKTIA (183)	0	0	0	2	0	0	8	0	0	0	0	0	0	0	0	>5KM	>5KM	>5KM	<=5KM	>5KM	>5KM	>5KM	<=5KM	<=5KM
UTTAR RAMCHANDRAPUR (244)	0	0	0	14	0	0	0	0	0	0	0	0	0	0	0	>5KM	>5KM	>5KM	<=5KM	>5KM	>5KM	>5KM	<=5KM	<=5KM
UTTAR RAMPUR (170)	10	7	17	19	0	0	14	0	0	0	0	0	0	0	0	>5KM	>5KM	>5KM	<=5KM	>5KM	>5KM	>5KM	<=5KM	<=5KM
KUSUMPUR G.P. TOTAL :	367	189	556	547	14	0	640	0	10	0	0	0	0	0	0									
LAUDA GRAM PANCHAYAT																										
ADAMPUR (397)	40	30	70	17	0	0	8	0	3	3	0	0	0	0	0	<=5KM	>5KM	<=5KM	<=5KM	>5KM	>5KM	YES	>5KM	<=5KM

(P) - Part Mouza i.e., Mouza appears in more than one Gram Panchayat; YES - Located in the Mouza, <=5KM - Located at a distance upto 5 KM; >5KM - Located at a distance more than 5 KM

PURBA MEDINIPUR DISTRICT

FODDER AREA / AGRICULTURAL IMPLEMENTS / FISHERY / LIVESTOCK & FISHERY INFRASTRUCTURE

NAME OF THE MOUZA (J.L. No.)	Area under Fodder Crops (in Cottah)			Animal Operated Implements			Leveller	Chaff Cutter	Fishery Household Persons	Engaged in Actual Operation of Fishing				Marketing of Fish		Veterinary Hospital /Health Centre	Artificial Insemination Centre	Veterinary Medicine Shop	Live stock Development Worker	Chilling Plant/ Bulk Milk Cooler	Co-op Dairy/ Milk Collection Centre	Availability of Pasture Land	Cattle/ Poultry Feed Shop	Fish Wholesale Market
										Full Time		Part Time												
	Kharif	Rabi	Total	Wooden Plough	Steel Plough	Animal Cart				Male	Female	Male	Female	Male	Female									
	45	46	47	48	49	50	51	52	53	54	55	56	57	58	59	60	61	62	63	64	65	66	67	68
CONTAI-III BLOCK : CONTAI SUBDIVISION																								
LAUDA GRAM PANCHAYAT																								
BALLABPUR (395)	10	5	15	12	0	0	8	0	0	0	0	0	0	0	0	<=5KM	>5KM	<=5KM	<=5KM	>5KM	>5KM	YES	>5KM	<=5KM
BANAMALI CHHATTA (400)	0	0	0	4	0	0	0	0	0	0	0	0	0	0	0	<=5KM	>5KM	<=5KM	<=5KM	>5KM	>5KM	YES	>5KM	<=5KM
CANALBLOCK (169)	10	10	20	0	0	0	0	0	0	0	0	0	0	0	0	<=5KM	>5KM	<=5KM	<=5KM	>5KM	>5KM	YES	>5KM	>5KM
DAHALAUDA (399)	20	0	20	13	0	0	13	0	0	0	0	0	0	0	0	<=5KM	>5KM	<=5KM	<=5KM	>5KM	>5KM	YES	>5KM	<=5KM
DANTIARI (166)	30	20	50	2	0	0	2	0	0	0	0	0	0	0	0	<=5KM	>5KM	<=5KM	<=5KM	>5KM	>5KM	YES	>5KM	>5KM
DHAMAI (160)	10	20	30	18	0	0	18	0	0	0	0	0	0	0	0	<=5KM	>5KM	<=5KM	<=5KM	>5KM	>5KM	YES	>5KM	<=5KM
DHAURYA BAR (251)	30	60	90	18	0	0	2	0	3	3	0	0	0	0	0	<=5KM	>5KM	<=5KM	YES	>5KM	>5KM	YES	>5KM	<=5KM
GHORATALA (404)	0	0	0	23	0	0	22	0	0	0	0	0	0	0	0	<=5KM	>5KM	<=5KM	<=5KM	>5KM	>5KM	YES	>5KM	<=5KM
GOPALPUR 4TH PART (398)	0	5	5	5	0	0	5	0	6	6	0	0	0	0	0	<=5KM	>5KM	<=5KM	<=5KM	>5KM	>5KM	YES	>5KM	<=5KM
HARIPUR IST PART (162)	0	0	0	2	0	0	2	0	0	0	0	0	0	0	0	<=5KM	>5KM	<=5KM	<=5KM	>5KM	>5KM	YES	>5KM	<=5KM
JANTAI (402)	0	0	0	0	0	0	0	0	0	0	0	0	0	0	0	<=5KM	>5KM	<=5KM	<=5KM	>5KM	>5KM	YES	>5KM	<=5KM
JAYNAGAR (396)	30	20	50	7	0	0	9	0	0	0	0	0	0	0	0	<=5KM	>5KM	<=5KM	<=5KM	>5KM	>5KM	YES	>5KM	<=5KM
KAMARDA (403)	40	10	50	0	0	0	0	0	0	0	0	0	0	0	0	<=5KM	>5KM	<=5KM	<=5KM	>5KM	>5KM	YES	>5KM	<=5KM
KARALDA NIMAK BAR (173)	60	30	90	0	0	0	0	0	30	30	0	0	0	0	0	<=5KM	>5KM	<=5KM	<=5KM	>5KM	>5KM	YES	>5KM	>5KM
KARALDA SAPAI BAR (176)	5	10	15	0	0	0	0	0	0	0	0	0	0	0	0	<=5KM	>5KM	<=5KM	<=5KM	>5KM	>5KM	YES	>5KM	>5KM
KARALDANIJ KARALDA (174)	80	60	140	0	0	0	0	0	30	30	0	0	0	0	0	<=5KM	>5KM	<=5KM	<=5KM	>5KM	>5KM	YES	>5KM	>5KM
KARALDASAHAPUR BAR (175)	10	20	30	0	0	0	0	0	0	0	0	0	0	0	0	<=5KM	>5KM	<=5KM	<=5KM	>5KM	>5KM	YES	>5KM	>5KM
KU KURMARI (144)	20	30	50	10	0	0	10	0	0	0	0	0	0	0	0	<=5KM	>5KM	<=5KM	<=5KM	>5KM	>5KM	YES	>5KM	<=5KM
LAUDA (401)	0	0	0	0	0	0	0	0	0	0	0	0	0	0	0	<=5KM	>5KM	<=5KM	<=5KM	>5KM	>5KM	YES	>5KM	<=5KM
NILPURA (141)	30	10	40	0	0	0	0	0	9	6	1	0	0	0	2	<=5KM	>5KM	<=5KM	<=5KM	>5KM	>5KM	YES	>5KM	<=5KM
NILPURA BAMAN CHAK (167)	30	15	45	11	0	0	11	0	2	2	0	0	0	0	0	<=5KM	>5KM	<=5KM	<=5KM	>5KM	>5KM	YES	>5KM	>5KM
PALBHUNI (168)	40	30	70	6	0	0	6	0	10	10	0	0	0	0	0	<=5KM	>5KM	<=5KM	<=5KM	>5KM	>5KM	YES	>5KM	>5KM
PASCHIM KAMARDA (163)	20	5	25	13	0	0	13	0	0	0	0	0	0	0	0	<=5KM	>5KM	<=5KM	<=5KM	>5KM	>5KM	YES	>5KM	<=5KM
RAGHUNADANPUR (142)	0	0	0	0	0	0	0	0	2	2	0	0	0	0	0	<=5KM	>5KM	<=5KM	<=5KM	>5KM	>5KM	YES	>5KM	<=5KM
SIANKABAI (164)	0	0	0	11	0	0	0	0	0	0	0	0	0	0	0	<=5KM	>5KM	<=5KM	<=5KM	>5KM	>5KM	YES	>5KM	>5KM
SILLIBARI (405)	0	0	0	19	0	0	13	0	0	0	0	0	0	0	0	<=5KM	>5KM	<=5KM	<=5KM	>5KM	>5KM	YES	>5KM	<=5KM
TALDA (165)	60	10	70	19	0	0	2	0	16	16	0	0	0	0	0	<=5KM	>5KM	<=5KM	<=5KM	>5KM	>5KM	YES	>5KM	>5KM
TATKA BAR (143)	50	20	70	0	0	0	0	0	0	0	0	0	0	0	0	<=5KM	>5KM	<=5KM	<=5KM	>5KM	>5KM	YES	>5KM	<=5KM
TATKAPUR (161)	0	0	0	11	0	0	10	0	0	0	0	0	0	0	0	<=5KM	>5KM	<=5KM	<=5KM	>5KM	>5KM	YES	>5KM	<=5KM
LAUDA G.P. TOTAL :	625	420	1045	221	0	0	154	0	111	108	1	0	0	0	2									
MARISHDA GRAM PANCHAYAT																								
BAR CHUN PARA (433)	30	20	50	15	0	0	5	0	0	0	0	0	0	0	0	<=5KM	<=5KM	<=5KM	<=5KM	>5KM	>5KM	YES	<=5KM	>5KM
BARKASMILI (392)	12	10	22	19	0	0	3	0	0	0	0	0	0	0	0	<=5KM	<=5KM	<=5KM	<=5KM	>5KM	>5KM	YES	<=5KM	>5KM
BIDHUBAHIRI (432)	40	10	50	9	0	0	1	1	0	0	0	0	0	0	0	<=5KM	<=5KM	YES	<=5KM	>5KM	>5KM	YES	YES	>5KM

(P) - Part Mouza i.e., Mouza appears in more than one Gram Panchayat; YES - Located in the Mouza, <=5KM - Located at a distance upto 5 KM, >5KM - Located at a distance more than 5 KM

Reference Date : 15.10.2007

PURBA MEDINIPUR DISTRICT

FODDER AREA / AGRICULTURAL IMPLEMENTS / FISHERY / LIVESTOCK & FISHERY INFRASTRUCTURE

NAME OF THE MOUZA (J.L. No.)	Area under Fodder Crops (in Cottah)			Animal Operated Implements			Leveiler	Chaff Cutter	Fishery Household Persons	Engaged in Actual Operation of Fishing				Marketing of Fish		Veterinary Hospital /Health Centre	Artificial Insemination Centre	Veterinary Medicine Shop	Live stock Development Worker	Chilling Plant/ Bulk Milk Cooler	Co-op. Dairy/ Milk Collection Centre	Availability of Pasture Land	Cattle/ Poultry Feed Shop	Fish Wholesale Market
										Full Time		Part Time												
	Kharif	Rabi	Total	Wooden Plough	Steel Plough	Animal Cart				Male	Female	Male	Female	Male	Female									
	45	46	47	48	49	50	51	52	53	54	55	56	57	58	59	60	61	62	63	64	65	66	67	68
CONTAI-III BLOCK : CONTAI SUBDIVISION																								
MARISHDA GRAM PANCHAYAT																								
DEULBAR (435)	40	10	50	16	0	0	2	0	0	0	0	0	0	0	0	<=5KM	<=5KM	YES	YES	>5KM	>5KM	YES	YES	>5KM
DIHIBAHIRI (436)	5	3	8	1	0	0	0	0	0	0	0	0	0	0	0	<=5KM	<=5KM	YES	<=5KM	>5KM	>5KM	YES	YES	>5KM
JAMUASHANKARPUR (465)	30	10	40	15	0	0	4	0	0	0	0	0	0	0	0	>5KM	<=5KM	<=5KM	<=5KM	>5KM	>5KM	YES	<=5KM	>5KM
KURKRAOUL (P) (468)	30	50	80	15	0	0	6	0	0	0	0	0	0	0	0	>5KM	<=5KM	<=5KM	<=5KM	>5KM	>5KM	YES	<=5KM	>5KM
MALBARI (438)	20	30	50	25	0	0	7	0	0	0	0	0	0	0	0	>5KM	<=5KM	<=5KM	<=5KM	>5KM	>5KM	YES	<=5KM	>5KM
MARISHDA (393)	70	40	110	30	0	0	12	0	0	0	0	0	0	0	0	YES	YES	YES	<=5KM	>5KM	>5KM	YES	YES	>5KM
PAIK BAR (437)	50	20	70	13	0	0	5	0	0	0	0	0	0	0	0	<=5KM	<=5KM	<=5KM	<=5KM	>5KM	>5KM	YES	<=5KM	>5KM
PHAODAR CHAK (464)	10	5	15	10	0	0	5	0	0	0	0	0	0	0	0	>5KM	<=5KM	<=5KM	<=5KM	>5KM	>5KM	YES	<=5KM	>5KM
SHANKARPUR (463)	10	10	20	18	0	0	3	0	0	0	0	0	0	0	0	>5KM	<=5KM	<=5KM	<=5KM	>5KM	>5KM	YES	<=5KM	>5KM
MARISHDA G.P. TOTAL :	347	218	565	186	0	0	53	1	0	0	0	0	0	0	0									

(P) - Part Mouza i.e., Mouza appears in more than one Gram Panchayat; YES - Located in the Mouza; <=5KM - Located at a distance upto 5 KM, >5KM - Located at a distance more than 5 KM

KHEJURI-I BLOCK

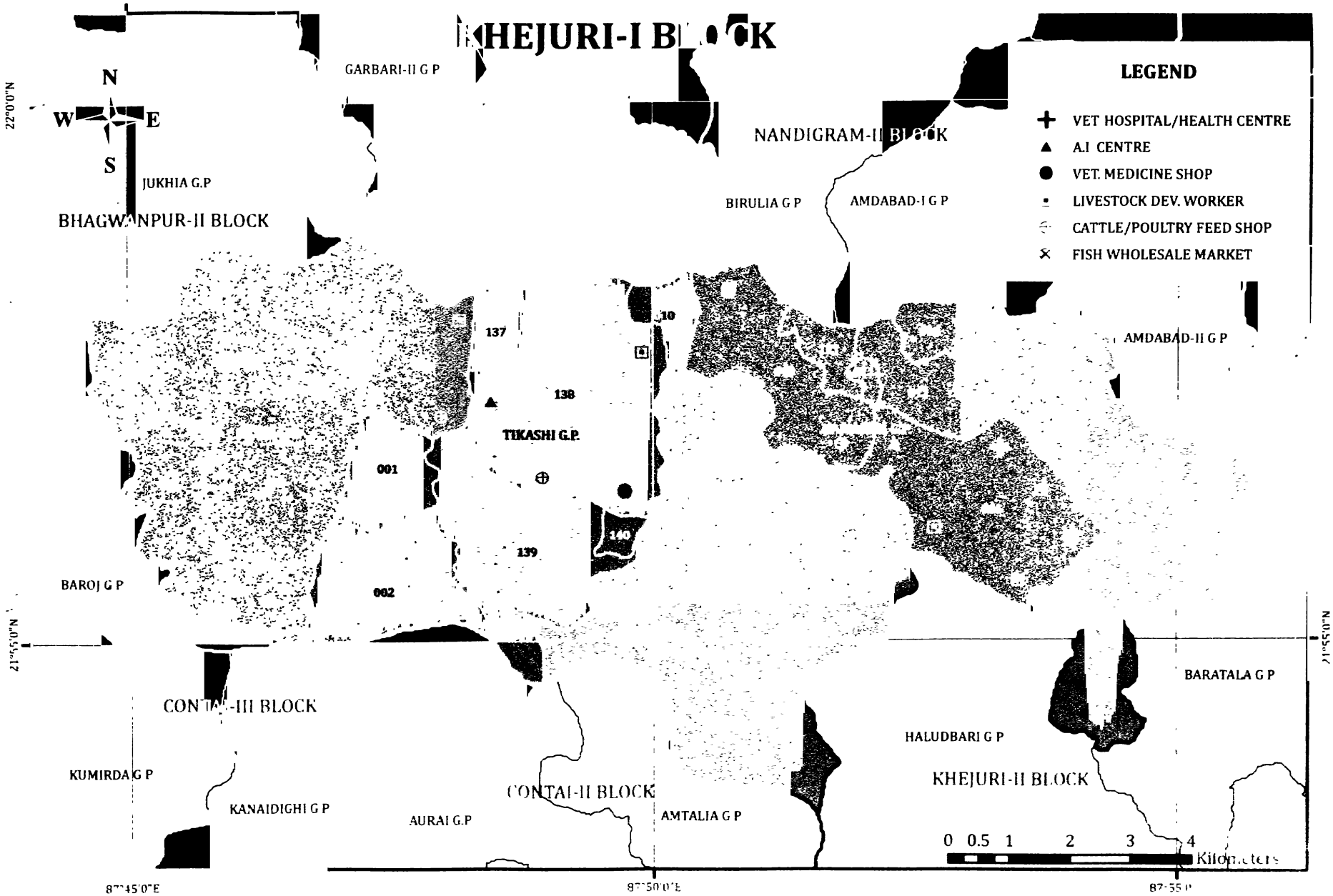

NUMBERS IN THE MAP INDICATE THE J.L.NO. OF THE MOUZAS

LIST OF MOUZAS WITH J.L.NO. IN THE REVERSE PAGE

LIST OF MOUZAS WITH J.L. NO. OF KHEJURI-I BLOCK

BIRBANDAR G.P

003 ALI CHAK
004 KANTHI BARI
005 KANPURIA
006 PATNA
007 KULIA JAGANNATH CHAK
008 KULTA
009 AJAYA
017 DEULPOTA
019 GOLABARI

HERIA G.P

122 BAJ BAJIA
123 KRISHNA NAGAR
124 MUKUTSILA
125 DEBI CHAK
126 MOHATI
127 KHARAR (URF) KHARAN
128 JARAR NAGAR
129 DAKSHIN GOBINDA CHAK
130 SHYAM CHAK
131 HERYA ATMARAMPUR

KALAGACHHIA G.P

013 THAKUR CHAK
014 JAHANABAD (P)
015 KALA GACHHIA
016 KAMARDA (P)
021 KATARI
026 BAHAR GANJA
031 KEUCHIA

KAMARDA G.P

010 CHINGUR DANIA (P)
011 ALIAMJAD CHAK
012 AMJAD NAGAR GOLAK PATRA
014 JAHANABAD (P)
016 KAMARDA (P)
121 BALI CHAK

LAKSHI G.P

132 BIKRAM NAGAR
133 KALYA CHAK
134 THAKUR NAGAR
135 LAKHI
136 SRULIA CHAK

TIKASHI G.P

001 DIHIERENCH
002 DAKSHIN DEMAL KALAMDAN
010 CHINGUR DANIA (P)

TIKASHI G.P.

137 MITRA CHAK
138 TIKASHI
139 UTTAR KALAMDAN
140 CHHATNA BARI

Administrative Divisions (in number), 2005

Police Station	Panchayat Samity	Gram Panchayat	Mouza	Household	Town
1(P)	1	6	42	20,538	-

Population and Density of Population (per sq. kms.), 2001

Population	Density of Population	Area (Sq. K.M.)
1,14,643	878	130.51

Population (in number), 2001

Male	Female	Total
58,835	55,808	1,14,643

Scheduled Castes and Scheduled Tribes Population by Sex (in no.), 2001

Scheduled Castes			Scheduled Tribes		
Male	Female	Total	Male	Female	Total
7,891	7,631	15,522	53	43	96

Broad Pattern of Land Utilisation (in hect.), 2002-2003

Cultivable area	Residual area	Forest area
10,862	77	80

Percentage of Literates by Sex, 2001

Male	Female	Total
89.00	71.90	80.70

Number of Schools (General Education), 2005-2006

Primary	Middle/High	Higher Secondary
107	6/15	6

Number of Students (General Education), 2005-2006

Class	I to V	VI to VIII	IX to X	XI to XII
Total	11,447	2,497	11,645	3,306

Number of Teachers (General Education), 2005-2006

School	Primary	Junior High	High	Higher Sec.
Total	305	46	225	72

Distribution of Colleges, 2005-2006

Name	No.
Colleges / University	-
Professional & Technical Schools & Colleges	-
Special & Non-Formal Education	199
Total	199

Health Facilities, 2005

Hospital	Health centre	Clinic & Dispensary	Total	Total bed	No. of Doctor
-	2	22	24	21	2

No. of Veterinary Hospitals

State Animal Health Centre	Block Animal Health Centre	Additional Block Health Centre	Animal Development Aid Centre	Mobile Animal Health Centre	Artificial Insemination (A.I.) Centre
-	1	-	2	-	4

BAR DIAGRAM SHOWING POPULATION OF LIVESTOCK SPECIES IN KHEJURI-I BLOCK

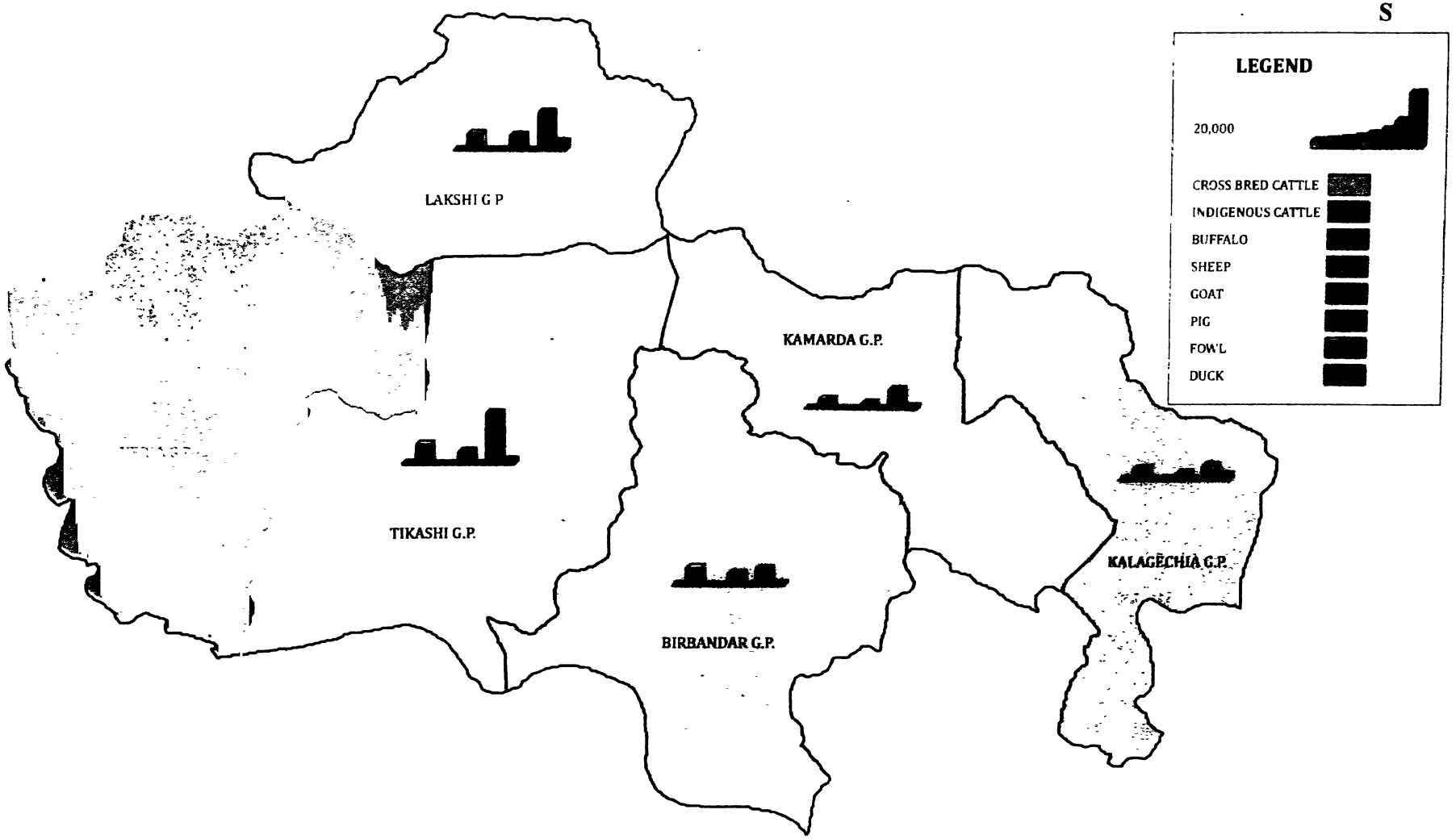

KHEJURI-I BLOCK AT A GLANCE

Cross Bred Cattle	1,556	12	12	23	27	29
[illegible]	41,201	327	316	328	174	185
Total Cattle	42,757	339	328	351	201	214
Buffalo	0	0	0	0	8	9
Sheep	545	4	4	5	17	18
Goat	26,972	214	207	122	158	168
Pig	208	2	2	1	8	9
Dog	2,422	19	19	19	18	19
Desi Fowl	32,488	258	249	192	304	324
Improved Fowl	60,391	479	463	435	241	257
Total Fowl	92,879	737	712	627	545	580
Desi Duck, Duck & Duckling	7,577	60	58	67	119	126
[illegible]	4,177	33	32	12	9	9
[illegible]	11,754	93	90	79	127	135
[illegible]	0	0	0	1	3	3
[illegible]	104,633	831	802	707	675	719
[illegible]	1,047	8	8	12	22	24
[illegible]	0	0	0	1	7	7
[illegible]	0	0	0	0	8	9
[illegible]	1,113	9	9	23	22	23
[illegible]	0	0	0	22	12	13
[illegible]	3,625	29	28	27	10	10
[illegible]	138	1	1	8	3	3
[illegible]	1,033	8	8	6	2	2

POPULATION SHARE OF BOVINES AND SMALL ANIMALS

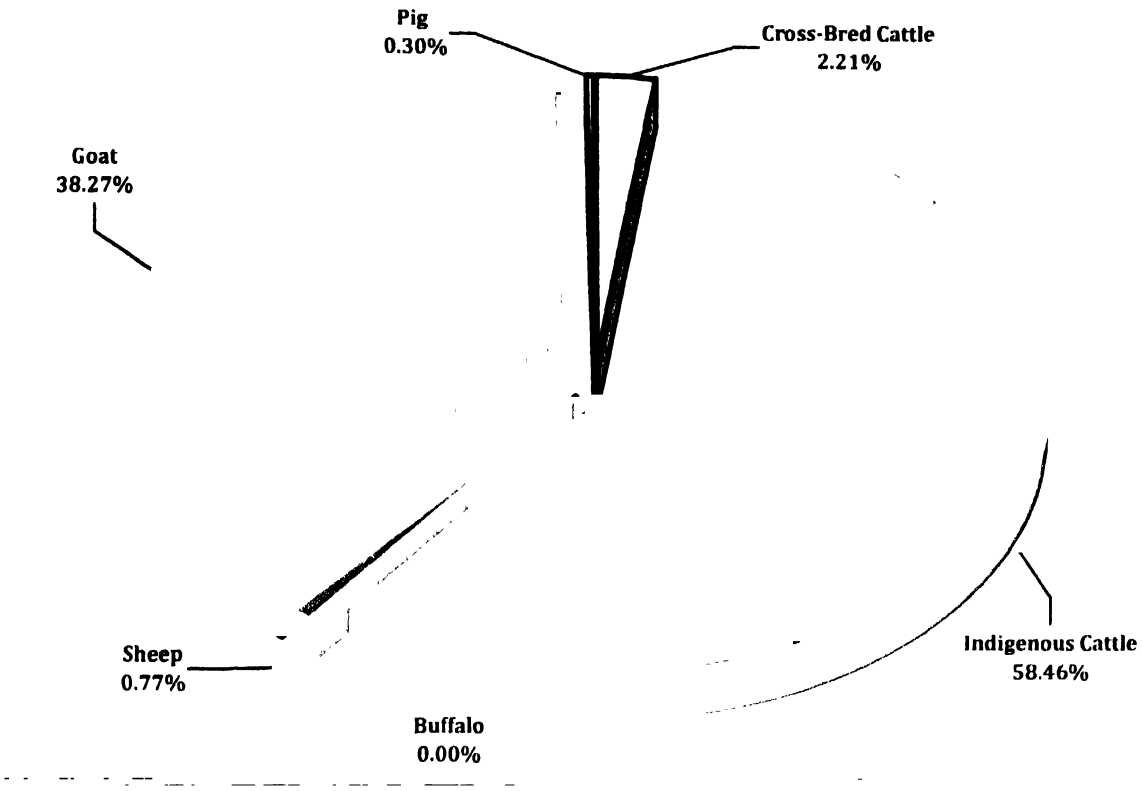

POPULATION SHARE OF FOWL AND DUCK

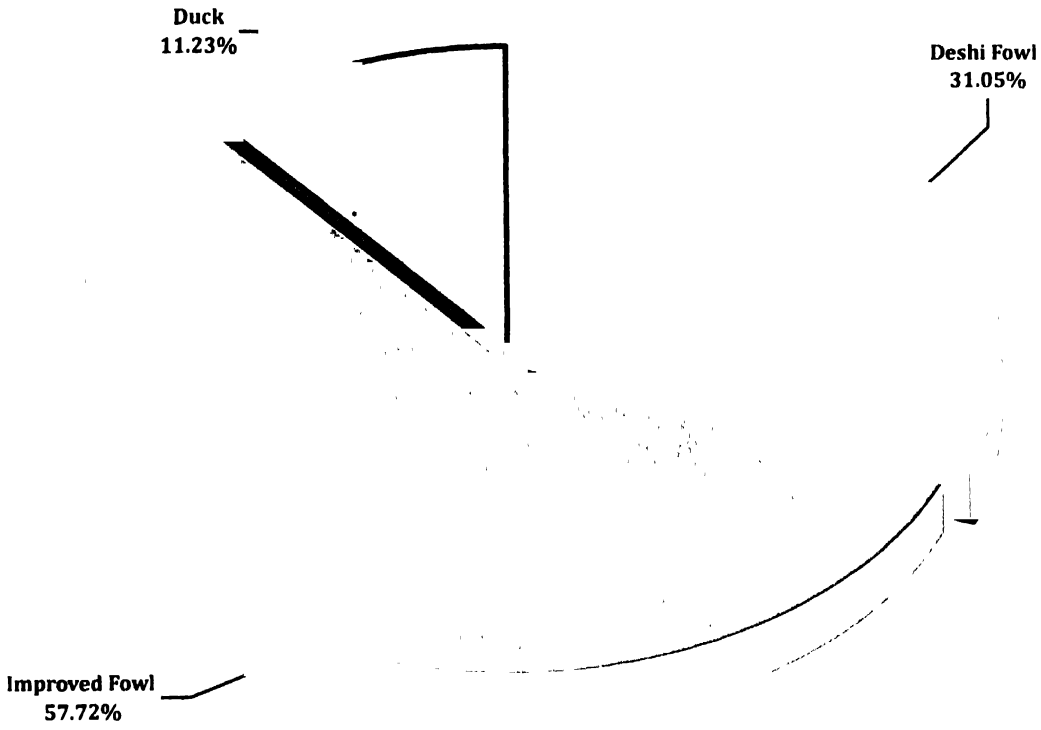

GRAM PANCHAYATWISE BOVINE POPULATION

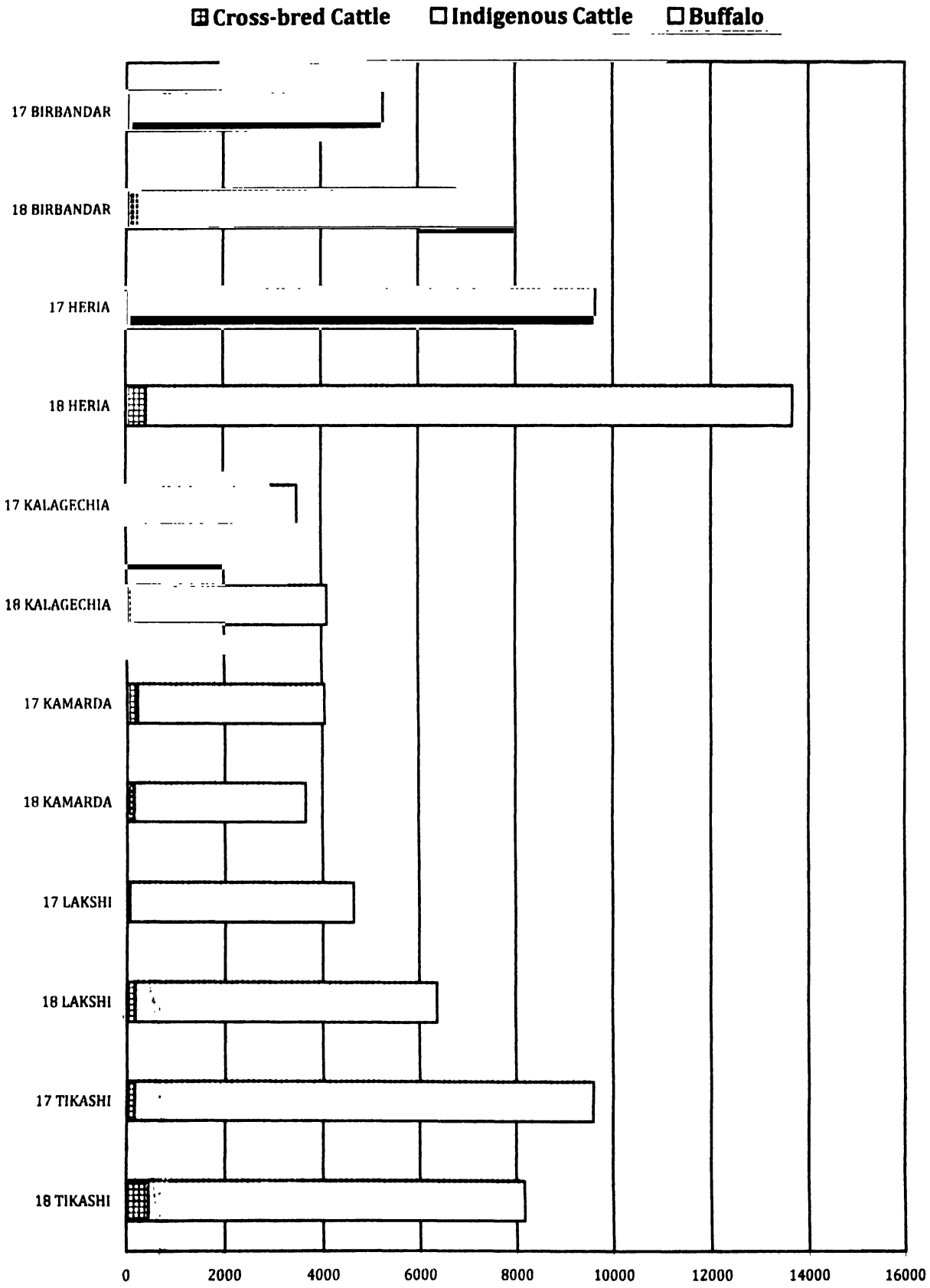

17 - PREVIOUS LIVESTOCK CENSUS, 2003; 18 - PRESENT LIVESTOCK CENSUS, 2007

GRAM PANCHAYATWISE POPULATION OF SMALL ANIMALS

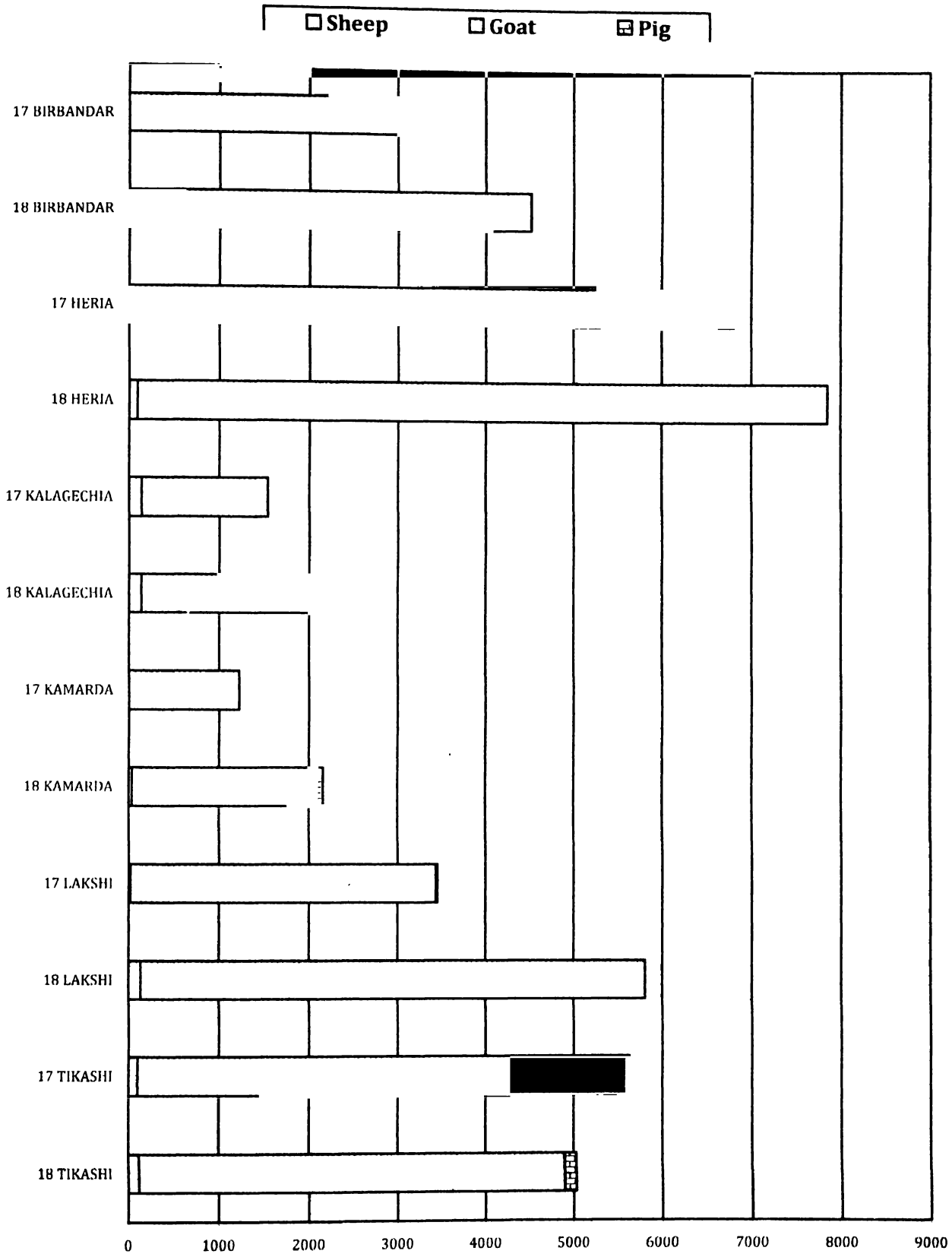

17 - PREVIOUS LIVESTOCK CENSUS, 2003; 18 - PRESENT LIVESTOCK CENSUS, 2007

GRAM PANCHAYATWISE POPULATION OF POULTRY BIRDS

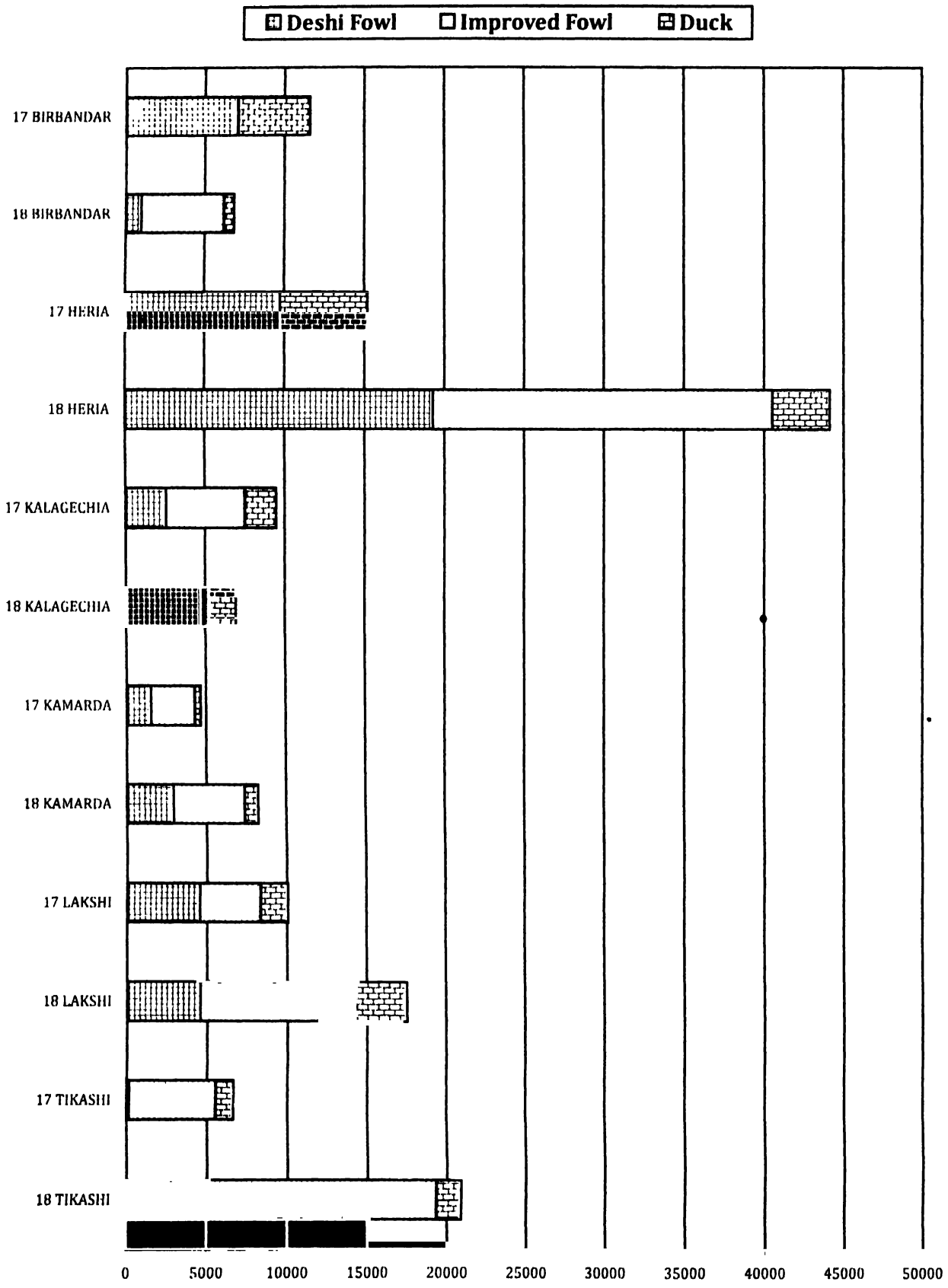

17 - PREVIOUS LIVESTOCK CENSUS, 2003; 18 - PRESENT LIVESTOCK CENSUS, 2007

18th ALL INDIA LIVESTOCK CENSUS, AGRICULTURE IMPLEMENTS AND MACHINERY, FISHERY STATISTICS, WEST BENGAL

Reference Date : 15.10.2007

PURBA MEDINIPUR DISTRICT

NAME OF THE GRAM PANCHAYAT	No. of Agricultural Households (areawise)									No. of Households based on Nature of Feeding			
	Upto 1 cottah	Above 1 cottah upto 10 cottah	Above 10 cottah upto 1 bigha	Above 1 bigha upto 3 bigha	Above 3 bigha upto 7½ bigha	Above 7½ bigha upto 15 bigha	Above 15 bigha upto 30 bigha	Above 30 bigha upto 75 bigha	Above 75 bigha	Stall feeding	Grazing	Both	Free ranging
1	2	3	4	5	6	7	8	9	10	11	12	13	14
KHEJURI-I BLOCK													
BIRBANDAR G.P.	352	938	768	963	404	164	43	0	0	93	0	3419	84
HERIA G.P.	403	598	1020	1317	1076	222	13	0	0	123	187	3556	783
KALAGECHIA G.P.	73	1395	873	756	274	26	4	0	0	19	13	3159	210
KAMARDA G.P.	574	896	632	771	202	16	0	0	0	413	118	2348	212
LAKSHI G.P.	378	811	765	884	641	55	15	0	0	8	42	3378	121
TIKASHI G.P.	11	106	222	3185	642	14	0	0	0	0	662	2426	992
KHEJURI-I BLOCK TOT :	**1,791**	**4,744**	**4,280**	**7,876**	**3,239**	**497**	**75**	**0**	**0**	**656**	**1,022**	**18,286**	**2,402**

18th ALL INDIA LIVESTOCK CENSUS, AGRICULTURE IMPLEMENTS AND MACHINERY, FISHERY STATISTICS, WEST BENGAL

Reference Date : 15.10.2007

PURBA MEDINIPUR DISTRICT

NAME OF THE GRAM PANCHAYAT	Major Occupationwise No. of Households								No. of Households using different Sources of Fodder			
	Agriculture	Agriculture labourer	Cattle & Buffalo rearing	Sheep, Goat & Pig rearing	Poultry & allied activities	Other activities related to livestock	Fisheries & allied activities	Others	Own produce	Bought from market/ other persons	Both own produce & bought	Other sources
1	15	16	17	18	19	20	21	22	23	24	25	26
KHEJURI-I BLOCK												
BIRBANDAR G.P.	767	1683	0	0	5	0	3	1174	0	0	2538	262
HERIA G.P.	1886	1252	101	76	32	77	121	1104	688	305	2479	513
KALAGECHIA G.P.	612	2240	0	0	0	0	0	549	0	0	2776	0
KAMARDA G.P.	475	1561	16	0	2	0	0	1037	452	788	844	9
LAKSHI G.P.	1077	951	19	7	8	6	244	1237	0	0	2174	147
TIKASHI G.P.	2445	1059	8	2	40	252	33	341	57	383	3739	1
KHEJURI-I BLOCK TOT :	**7,262**	**8,746**	**144**	**85**	**87**	**335**	**401**	**5,442**	**1,197**	**1,476**	**14,550**	**932**

18th ALL INDIA LIVESTOCK CENSUS, AGRICULTURE IMPLEMENTS AND MACHINERY, FISHERY STATISTICS, WEST BENGAL

Reference Date : 15.10.2007

PURBA MEDINIPUR DISTRICT

NAME OF THE GRAM PANCHAYAT	No. of Households Availing institutional financial		Different uses of dung Householdwise (average daily kg.)				No. of Households/Khatals/Farms etc. using different Livestock							
							Livestock							
	Yes	No	Total dung produced (kg.)	Used for fuel (daily kg.)	Used for manure (daily kg.)	Used in other ways (kg.)	Cross-bred Cattle	Indi-genous Cattle	Buffalo	Sheep	Goat	Pig	Dog	Rabbit
1	27	28	29	30	31	32	33	34	35	36	37	38	39	40
KHEJURI-I BLOCK														
BIRBANDAR G.P.	8	3624	27480	12992	10835	3653	177	2721	0	5	1384	0	186	0
HERIA G.P.	59	4590	68030	35243	21922	10865	96	3847	0	10	1419	0	113	0
KALAGECHIA G.P.	6	3395	15219	9308	3358	2553	72	2148	0	45	852	1	167	0
KAMARDA G.P.	6	3085	19447	14763	3496	1188	89	1729	0	4	1216	4	173	0
LAKSHI G.P.	23	3526	31018	13115	13540	4363	100	2288	0	39	1864	0	99	0
TIKASHI G.P.	905	3275	29305	18865	2314	8125	245	2263	0	27	1020	9	36	3
KHEJURI-I BLOCK TOT :	**1,007**	**21,495**	**190,499**	**104,286**	**55,465**	**30,747**	**779**	**14,996**	**0**	**130**	**7,755**	**14**	**774**	**3**

18th ALL INDIA LIVESTOCK CENSUS, AGRICULTURE IMPLEMENTS AND MACHINERY, FISHERY STATISTICS, WEST BENGAL

Reference Date : 15.10.2007

PURBA MEDINIPUR DISTRICT

NAME OF THE GRAM PANCHAYAT	No. of Households/Khatals/Farms etc. having Poultry or Producing Milk				No. and classification of source of data														
	Poultry Birds			Milk Producing House-hold	Household	Khatal	Goshala	Dairy	Poultry Farm	Sheep, Goat, Pig etc. Farm	Livestock Market/Hat	Poultry Hatchery	Agriculture Farm	Meat Shop				Fish Shop	Others (Fish Jetty, Harbour, Processing Centre, Fish Hatchery etc.)
	Fowl	Duck	Other Poultry Birds											Sheep	Goat	Pig	Poultry		
1	41	42	43	44	45	46	47	48	49	50	51	52	53	54	55	56	57	58	59
KHEJURI-I BLOCK																			
BIRBANDAR G.P.	1637	178	0	963	3632	0	0	0	0	0	0	0	0	0	0	0	0	0	0
HERIA G.P.	1872	515	0	1703	4649	0	0	0	0	0	0	0	0	0	0	0	0	0	0
KALAGECHIA G.P.	1662	204	0	565	3401	0	0	0	0	0	0	0	0	0	0	0	0	0	0
KAMARDA G.P.	1009	316	0	272	0	3091	0	0	0	0	0	0	0	0	0	0	0	0	0
LAKSHI G.P.	1982	887	0	668	3549	0	0	0	0	0	0	0	0	0	0	0	0	0	0
TIKASHI G.P.	896	340	0	1242	4180	0	0	0	0	0	0	0	0	0	0	0	0	0	0
KHEJURI-I BLOCK TOT :	**9,058**	**2,440**	**0**	**5,413**	**19,411**	**3,091**	**0**	**0**	**0**	**0**	**0**	**0**	**0**	**0**	**0**	**0**	**0**	**0**	**0**

18th ALL INDIA LIVESTOCK CENSUS, AGRICULTURE IMPLEMENTS AND MACHINERY, FISHERY STATISTICS, WEST BENGAL

Reference Date : 15.10.2007

PURBA MEDINIPUR DISTRICT

JERSEY CROSS-BRED CATTLE

NAME OF THE GRAM PANCHAYAT	MALE JERSEY CROSS-BRED CATTLE							FEMALE JERSEY CROSS-BRED CATTLE							Total Jersey Cross-bred Cattle (66+73)
	Under 1 year	1 to 2½ years	Over 2½ years (Major use)				Total Male Jersey Cross-bred Cattle (60+61+62+63+64+65)	Under 1 year	1 to 2½ years	Over 2½ years			Above 10 years	Total Female Jersey Cross-bred Cattle (67+68+69+70+71+72)	
			Used for Breeding only	Mainly used for Agri-culture	Mainly used for Bullock Cart	Others				In milk	Dry	Not calved once			
1	60	61	62	63	64	65	66	67	68	69	70	71	72	73	74
KHEJURI-I BLOCK															
BIRBANDAR G.P.	18	24	0	0	0	0	42	23	96	33	67	9	0	228	270
HERIA G.P.	11	13	0	0	0	0	24	80	145	58	62	32	0	377	401
KALAGECHIA G.P.	10	10	0	0	0	0	20	16	19	21	31	13	0	100	120
KAMARDA G.P.	6	6	0	0	0	0	12	16	42	21	18	15	2	114	126
LAKSHI G.P.	12	13	3	0	0	0	28	24	43	17	46	12	2	144	172
TIKASHI G.P.	16	3	0	0	0	0	19	49	49	66	74	174	0	412	431
KHEJURI-I BLOCK TOT :	73	69	3	0	0	0	145	208	394	216	298	255	4	1,375	1,520

18th ALL INDIA LIVESTOCK CENSUS, AGRICULTURE IMPLEMENTS AND MACHINERY, FISHERY STATISTICS, WEST BENGAL

Reference Date : 15.10.2007

PURBA MEDINIPUR DISTRICT

HOLSTEIN FRIESIAN CROSS-BRED CATTLE

NAME OF THE GRAM PANCHAYAT	MALE HOLSTEIN FRIESIAN CROSS-BRED CATTLE							FEMALE HOLSTEIN FRIESIAN CROSS-BRED CATTLE							Total Holstein Friesian Cross-bred Cattle (81+88)
	Under 1 year	1 to 2½ years	Over 2½ years (Major use)				Total Male Holstein Friesian Cross bred Cattle (75+76+77+78+79+80)	Under 1 year	1 to 2½ years	Over 2½ years			Above 10 years	Total Female Holstein Friesian Cross-bred Cattle (82+83+84+85+86+87)	
			Used for Breeding only	Mainly used for Agri-culture	Mainly used for Bullock Cart	Others				In milk	Dry	Not calved once			
1	75	76	77	78	79	80	81	82	83	84	85	86	87	88	89
KHEJURI-I BLOCK															
BIRBANDAR G.P.	0	0	0	0	0	0	0	0	2	0	1	0	0	3	3
HERIA G.P.	0	0	0	0	0	0	0	2	3	2	2	0	0	9	9
KALAGECHIA G.P.	0	0	0	0	0	0	0	0	0	0	0	0	0	0	0
KAMARDA G.P.	0	0	0	0	0	0	0	1	6	0	2	2	1	12	12
LAKSHI G.P.	0	0	0	0	0	0	0	0	0	0	0	0	0	0	0
TIKASHI G.P.	0	0	0	0	0	0	0	2	3	2	1	4	0	12	12
KHEJURI-I BLOCK TOT :	0	0	0	0	0	0	0	5	14	4	6	6	1	36	36

18th ALL INDIA LIVESTOCK CENSUS, AGRICULTURE IMPLEMENTS AND MACHINERY, FISHERY STATISTICS, WEST BENGAL

Reference Date : 15.10.2007

PURBA MEDINIPUR DISTRICT

OTHER CROSS-BRED CATTLE

NAME OF THE GRAM PANCHAYAT	MALE OTHER CROSS-BRED CATTLE							FEMALE OTHER CROSS-BRED CATTLE							Total Other Cross-bred Cattle (96+103)
	Under 1 year	1 to 2½ years	Over 2½ years (Major use)				Total Male Other Cross-bred Cattle (90+91+92+93+94+95)	Under 1 year	1 to 2½ years	Over 2½ years			Above 10 years	Total Female Other Cross-bred Cattle (97+98+99+100+101+102)	
			Used for Breeding only	Mainly used for Agri-culture	Mainly used for Bullock Cart	Others				In milk	Dry	Not calved once			
1	90	91	92	93	94	95	96	97	98	99	100	101	102	103	104
KHEJURI-I BLOCK															
BIRBANDAR G.P.	0	0	0	0	0	0	0	0	0	0	0	0	0	0	0
HERIA G.P.	0	0	0	0	0	0	0	0	0	0	0	0	0	0	0
KALAGECHIA G.P.	0	0	0	0	0	0	0	0	0	0	0	0	0	0	0
KAMARDA G.P.	0	0	0	0	0	0	0	0	0	0	0	0	0	0	0
LAKSHI G.P.	0	0	0	0	0	0	0	0	0	0	0	0	0	0	0
TIKASHI G.P.	0	0	0	0	0	0	0	0	0	0	0	0	0	0	0
KHEJURI-I BLOCK TOT :	0	0	0	0	0	0	0	0	0	0	0	0	0	0	0

18th ALL INDIA LIVESTOCK CENSUS, AGRICULTURE IMPLEMENTS AND MACHINERY, FISHERY STATISTICS, WEST BENGAL

Reference Date : 15.10.2007

PURBA MEDINIPUR DISTRICT

TOTAL CROSS-BRED CATTLE

NAME OF THE GRAM PANCHAYAT	TOTAL MALE CROSS-BRED CATTLE							TOTAL FEMALE CROSS-BRED CATTLE							Total Cross-bred Cattle (111+118)
	Under 1 year (60+75+90)	1 to 2½ years (61+76+91)	Over 2½ years (Major use)				Total Male Other Cross-bred Cattle (105+106+107+108+109+110)	Under 1 year (67+82+97)	1 to 2½ years (68+83+98)	Over 2½ years			Above 10 years (72+87+102)	Total Female Cross-bred Cattle (112+113+114+115+116+117)	
			Used for Breeding only (62+77+92)	Mainly used for Agriculture (63+78+93)	Mainly used for Bullock Cart (64+79+94)	Others (65+80+95)				In milk (69+84+99)	Dry (70+85+100)	Not calved once (71+86+101)			
1	105	106	107	108	109	110	111	112	113	114	115	116	117	118	119
KHEJURI-I BLOCK															
BIRBANDAR G.P.	18	24	0	0	0	0	42	23	98	33	68	9	0	231	273
HERIA G.P.	11	13	0	0	0	0	24	82	148	60	64	32	0	386	410
KALAGECHIA G.P.	10	10	0	0	0	0	20	16	19	21	31	13	0	100	120
KAMARDA G.P.	6	6	0	0	0	0	12	17	48	21	20	17	3	126	138
LAKSHI G.P.	12	13	3	0	0	0	28	24	43	17	46	12	2	144	172
TIKASHI G.P.	16	3	0	0	0	0	19	51	52	68	75	178	0	424	443
KHEJURI-I BLOCK TOT :	73	69	3	0	0	0	145	213	408	220	304	261	5	1,411	1,556

18th ALL INDIA LIVESTOCK CENSUS, AGRICULTURE IMPLEMENTS AND MACHINERY, FISHERY STATISTICS, WEST BENGAL

Reference Date : 15.10.2007

PURBA MEDINIPUR DISTRICT

INDIGENOUS BREED CATTLE (SAHIWAL, HARIANA, SIRI, GIR, RED SINDHI ETC.)

NAME OF THE GRAM PANCHAYAT	MALE INDIGENOUS BREED CATTLE							FEMALE INDIGENOUS BREED CATTLE							Total Indi-genous Breed Cattle (126+133)	Breedwise Breakup of Total Indigenous Breed Cattle				
	Under 1 year	1 to 3 years	Over 3 years (Major work basis)				Total Male Indigenous Breed Cattle (120+121+122+123+124+125)	Under 1 year	1 to 3 years	Over 3 years			Above 10 years	Total Female Indigenous Breed Cattle (127+128+129+130+131+132)		Total No. of Sahiwal	Total No. of Hariana	Total No. of Siri	Total No. of Gir	Total Red Sindhi & Others
			Used for Breeding only	Mainly used for Agri-culture	Mainly used for Bullock Cart	Others				In milk	Dry	Not calved once								
1	120	121	122	123	124	125	126	127	128	129	130	131	132	133	134	135	136	137	138	139
KHEJURI-I BLOCK																				
BIRBANDAR G P.	12	4	0	0	0	0	16	12	19	1	0	0	0	32	48	0	0	0	48	0
HERIA G.P.	2	0	0	0	0	0	2	3	0	0	0	0	0	3	5	0	0	0	5	0
KALAGECHIA G.P.	0	0	0	0	0	0	0	0	0	0	0	0	0	0	0	0	0	0	0	0
KAMARDA G.P.	2	6	0	0	0	0	8	3	24	0	0	0	0	27	35	0	0	0	35	0
LAKSHI G.P.	9	5	0	0	0	0	14	14	24	0	0	0	0	38	52	0	0	0	52	0
TIKASHI G.P.	2	0	0	0	0	0	2	17	24	18	34	101	0	194	196	0	0	0	196	0
KHEJURI-I BLOCK TOT :	**27**	**15**	**0**	**0**	**0**	**0**	**42**	**49**	**91**	**19**	**34**	**101**	**0**	**294**	**336**	**0**	**0**	**0**	**336**	**0**

18th ALL INDIA LIVESTOCK CENSUS, AGRICULTURE IMPLEMENTS AND MACHINERY, FISHERY STATISTICS, WEST BENGAL

Reference Date : 15.10.2007

PURBA MEDINIPUR DISTRICT

BENGAL / NON-DESCRIPT INDIGENOUS CATTLE

NAME OF THE GRAM PANCHAYAT	MALE BENGAL / NON-DESCRIPT INDIGENOUS CATTLE							FEMALE BENGAL / NON-DESCRIPT INDIGENOUS CATTLE							Total Bengal/Non-descript Indigenous Cattle (146+153)
	Under 1 year	1 to 3 years	Over 3 years (Major work basis)				Total Male Bengal/Non-descript Indigenous Cattle (140+141+142+143+144+145)	Under 1 year	1 to 3 years	Over 3 years			Above 10 years	Total Female Bengal/Non-descript Indigenous Cattle (147+148+149+150+151+152)	
			Used for Breeding only	Mainly used for Agri-culture	Mainly used for Bullock Cart	Others				In milk	Dry	Not calved once			
1	140	141	142	143	144	145	146	147	148	149	150	151	152	153	154
KHEJURI-I BLOCK															
BIRBANDAR G.P.	516	748	10	392	0	3	1669	610	1287	988	1359	533	8	4785	6454
HERIA G.P.	732	1239	21	387	0	0	2379	1814	4581	1826	2233	370	43	10867	13246
KALAGECHIA G.P.	267	231	6	120	0	0	624	531	1201	596	942	102	2	3374	3998
KAMARDA G.P.	192	430	37	72	1	0	732	275	683	312	525	566	390	2751	3483
LAKSHI G.P.	814	986	9	112	0	0	1921	708	1594	672	970	168	119	4231	6152
TIKASHI G.P.	540	761	3	880	0	0	2184	439	890	1156	1670	1188	5	5348	7532
KHEJURI-I BLOCK TOT :	**3,061**	**4,395**	**86**	**1,963**	**1**	**3**	**9,509**	**4,377**	**10,236**	**5,550**	**7,699**	**2,927**	**567**	**31,356**	**40,865**

18th ALL INDIA LIVESTOCK CENSUS, AGRICULTURE IMPLEMENTS AND MACHINERY, FISHERY STATISTICS, WEST BENGAL

Reference Date : 15.10.2007

PURBA MEDINIPUR DISTRICT

TOTAL INDIGENOUS CATTLE

NAME OF THE GRAM PANCHAYAT	TOTAL MALE INDIGENOUS CATTLE							TOTAL FEMALE INDIGENOUS CATTLE							Total Indigenous Cattle (161+168)
	Under 1 year (120+140)	1 to 3 years (121+141)	Over 3 years (Major work basis)				Total Male Indigenous Cattle (155+156+157+158+159+160)	Under 1 year (127+147)	1 to 3 years (128+148)	Over 3 years			Above 10 years (132+152)	Total Female Indigenous Cattle (162+163+164+165+166+167)	
			Used for Breeding only (122+142)	Mainly used for Agri-culture (123+143)	Mainly used for Bullock Cart (124+144)	Others (125+145)				In milk (129+149)	Dry (130+150)	Not calved once (131+151)			
1	155	156	157	158	159	160	161	162	163	164	165	166	167	168	169
KHEJURI-I BLOCK															
BIRBANDAR G.P.	528	752	10	392	0	3	1685	622	1306	989	1359	533	8	4817	6502
HERIA G.P.	734	1239	21	387	0	0	2381	1817	4581	1826	2233	370	43	10870	13251
KALAGECHIA G.P.	267	231	6	120	0	0	624	531	1201	596	942	102	2	3374	3998
KAMARDA G.P.	194	436	37	72	1	0	740	278	707	312	525	566	390	2778	3518
LAKSHI G.P.	823	991	9	112	0	0	1935	722	1618	672	970	168	119	4269	6204
TIKASHI G.P.	542	761	3	880	0	0	2186	456	914	1174	1704	1289	5	5542	7728
KHEJURI-I BLOCK TOT :	3,088	4,410	86	1,963	1	3	9,551	4,426	10,327	5,569	7,733	3,028	567	31,650	41,201

18th ALL INDIA LIVESTOCK CENSUS, AGRICULTURE IMPLEMENTS AND MACHINERY, FISHERY STATISTICS, WEST BENGAL

Reference Date : 15.10.2007

PURBA MEDINIPUR DISTRICT

INDIGENOUS BREED BUFFALO (MURRAH ETC.)

NAME OF THE GRAM PANCHAYAT	MALE INDIGENOUS BREED BUFFALO (MURRAH ETC.)							MALE INDIGENOUS BREED BUFFALO (MURRAH ETC.)							Total Indigenous Breed Buffalo (176+183)
	Under 1 year	1 to 3 years	Over 3 years (Major work basis)				Total Male Indigenous Breed Buffalo (170+171+172+173+174+175)	Under 1 year	1 to 3 years	Over 3 years			Above 10 years	Total Female Indigenous Breed Buffalo (177+178+179+180+181+182)	
			Used for Breeding only	Mainly used for Agri-culture	Mainly used for Bullock Cart	Others				In milk	Dry	Not calved once			
1	170	171	172	173	174	175	176	177	178	179	180	181	182	183	184
KHEJURI-I BLOCK															
BIRBANDAR G.P.	0	0	0	0	0	0	0	0	0	0	0	0	0	0	0
HERIA G.P.	0	0	0	0	0	0	0	0	0	0	0	0	0	0	0
KALAGECHIA G.P.	0	0	0	0	0	0	0	0	0	0	0	0	0	0	0
KAMARDA G.P.	0	0	0	0	0	0	0	0	0	0	0	0	0	0	0
LAKSHI G.P.	0	0	0	0	0	0	0	0	0	0	0	0	0	0	0
TIKASHI G.P.	0	0	0	0	0	0	0	0	0	0	0	0	0	0	0
KHEJURI-I BLOCK TOT :	0	0	0	0	0	0	0	0	0	0	0	0	0	0	0

18th ALL INDIA LIVESTOCK CENSUS, AGRICULTURE IMPLEMENTS AND MACHINERY, FISHERY STATISTICS, WEST BENGAL

Reference Date : 15.10.2007

PURBA MEDINIPUR DISTRICT

NON-DESCRIPT BUFFALO

NAME OF THE GRAM PANCHAYAT	MALE NON-DESCRIPT BUFFALO							FEMALE NON-DESCRIPT BUFFALO							Total Non-descript Buffalo (191+198)
	Under 1 year	1 to 3 years	Over 3 years (Major work basis)				Total Male Non-descript Buffalo (185+186+187+188+189+190)	Under 1 year	1 to 3 years	Over 3 years			Above 10 years	Total Female Non-descript Buffalo (192+193+194+195+196+197)	
			Used for Breeding only	Mainly used for Agri-culture	Mainly used for Bullock Cart	Others				In milk	Dry	Not calved once			
1	185	186	187	188	189	190	191	192	193	194	195	196	197	198	199
KHEJURI-I BLOCK															
BIRBANDAR G.P.	0	0	0	0	0	0	0	0	0	0	0	0	0	0	0
HERIA G.P.	0	0	0	0	0	0	0	0	0	0	0	0	0	0	0
KALAGECHIA G.P.	0	0	0	0	0	0	0	0	0	0	0	0	0	0	0
KAMARDA G.P.	0	0	0	0	0	0	0	0	0	0	0	0	0	0	0
LAKSHI G.P.	0	0	0	0	0	0	0	0	0	0	0	0	0	0	0
TIKASHI G.P.	0	0	0	0	0	0	0	0	0	0	0	0	0	0	0
KHEJURI-I BLOCK TOT :	0	0	0	0	0	0	0	0	0	0	0	0	0	0	0

18th ALL INDIA LIVESTOCK CENSUS, AGRICULTURE IMPLEMENTS AND MACHINERY, FISHERY STATISTICS, WEST BENGAL

Reference Date : 15.10.2007

PURBA MEDINIPUR DISTRICT

TOTAL BUFFALO

NAME OF THE GRAM PANCHAYAT	TOTAL MALE BUFFALO							TOTAL FEMALE BUFFALO							Total Buffalo (206+ 213)	Total Yak	Total Mithun
	Under 1 year (170+ 185)	1 to 3 years (171+ 186)	Over 3 years (Major work basis)				Total Male Buffalo (176+ 191)	Under 1 year (177+ 192)	1 to 3 years (178+ 193)	Over 3 years			Above 10 years (182+ 197)	Total Female Buffalo (183+ 198)			
			Used for Breeding only (172+ 187)	Mainly used for Agri-culture (173+ 188)	Mainly used for Bullock Cart (174+ 189)	Others (175+ 190)				In milk (179+ 194)	Dry (180+ 195)	Not calved once (181+ 196)					
1	200	201	202	203	204	205	206	207	208	209	210	211	212	213	214	215	216
KHEJURI-I BLOCK																	
BIRBANDAR G.P.	0	0	0	0	0	0	0	0	0	0	0	0	0	0	0	0	0
HERIA G.P.	0	0	0	0	0	0	0	0	0	0	0	0	0	0	0	0	0
KALAGECHIA G.P.	0	0	0	0	0	0	0	0	0	0	0	0	0	0	0	0	0
KAMARDA G.P.	0	0	0	0	0	0	0	0	0	0	0	0	0	0	0	0	0
LAKSHI G P.	0	0	0	0	0	0	0	0	0	0	0	0	0	0	0	0	0
TIKASHI G.P.	0	0	0	0	0	0	0	0	0	0	0	0	0	0	0	0	0
KHEJURI-I BLOCK TOT :	0	0	0	0	0	0	0	0	0	0	0	0	0	0	0	0	0

18th ALL INDIA LIVESTOCK CENSUS, AGRICULTURE IMPLEMENTS AND MACHINERY, FISHERY STATISTICS, WEST BENGAL

Reference Date : 15.10.2007

PURBA MEDINIPUR DISTRICT

SHEEP

NAME OF THE GRAM PANCHAYAT	Utilisation of Milk (Daily Kg.) by the Milk Producer					CROSS-BRED SHEEP							GAROLE BREED INDIGENOUS SHEEP						
	Consumed as fluid milk by the producer household (Daily Kg.)	Sold as fluid milk (Daily Kg.)			Converted into milk products (Daily Kg.)	MALE			FEMALE			Total Cross-bred Sheep (224+227)	MALE			FEMALE			Total Garole Breed Indi-genous Sheep (231+234)
		Direct to Con-sumer	Through Cooper-ative	To Middle man		Upto 6 months	6 months & above	Total Male (222+223)	Upto 6 months	6 months & above	Total Female (225+226)		Upto 6 months	6 months & above	Total Male (229+230)	Upto 6 months	6 months & above	Total Female (232+233)	
1	217	218	219	220	221	222	223	224	225	226	227	228	229	230	231	232	233	234	235
KHEJURI-I BLOCK																			
BIRBANDAR G.P.	905	419	0	318	0	0	0	0	0	0	0	0	7	3	10	10	7	17	27
HERIA G.P.	3588	1036	0	886	390	0	0	0	0	0	0	0	18	19	37	21	32	53	90
KALAGECHIA G.P.	535	490	0	59	0	0	0	0	0	0	0	0	18	18	36	41	61	102	138
KAMARDA G.P.	218	468	0	100	129	0	0	0	0	0	0	0	6	6	12	11	12	23	35
LAKSHI G.P.	734	592	0	514	0	0	0	0	0	0	0	0	21	32	53	33	49	82	135
TIKASHI G.P.	1032	377	0	251	50	0	0	0	0	0	0	0	19	22	41	38	41	79	120
KHEJURI-I BLOCK TOT :	**7,012**	**3,382**	**0**	**2,128**	**569**	**0**	**0**	**0**	**0**	**0**	**0**	**0**	**89**	**100**	**189**	**154**	**202**	**356**	**545**

18th ALL INDIA LIVESTOCK CENSUS, AGRICULTURE IMPLEMENTS AND MACHINERY, FISHERY STATISTICS, WEST BENGAL

Reference Date : 15.10.2007

PURBA MEDINIPUR DISTRICT

SHEEP

NAME OF THE GRAM PANCHAYAT	BANAPALA BREED INDIGENOUS SHEEP							OTHER BREED INDIGENOUS SHEEP (CHOTTANAGPURI, SHAHABADI ETC.)							Total Sheep (228+235+242+249)
	MALE			FEMALE			Total Banapala Breed Indigenous Sheep (238+241)	MALE			FEMALE			Total Other Breed Indigenous Sheep (245+248)	
	Upto 6 months	6 months & above	Total Male (236+237)	Upto 6 months	6 months & above	Total Female (239+240)		Upto 6 months	6 months & above	Total Male (243+244)	Upto 6 months	6 months & above	Total Female (246+247)		
1	236	237	238	239	240	241	242	243	244	245	246	247	248	249	250
KHEJURI-I BLOCK															
BIRBANDAR G.P.	0	0	0	0	0	0	0	0	0	0	0	0	0	0	27
HERIA G.P.	0	0	0	0	0	0	0	0	0	0	0	0	0	0	90
KALAGECHIA G.P.	0	0	0	0	0	0	0	0	0	0	0	0	0	0	138
KAMARDA G.P.	0	0	0	0	0	0	0	0	0	0	0	0	0	0	35
LAKSHI G.P.	0	0	0	0	0	0	0	0	0	0	0	0	0	0	135
TIKASHI G.P.	0	0	0	0	0	0	0	0	0	0	0	0	0	0	120
KHEJURI-I BLOCK TOT :	**0**	**0**	**0**	**0**	**0**	**0**	**0**	**0**	**0**	**0**	**0**	**0**	**0**	**0**	**545**

18th ALL INDIA LIVESTOCK CENSUS, AGRICULTURE IMPLEMENTS AND MACHINERY, FISHERY STATISTICS, WEST BENGAL

Reference Date : 15.10.2007

PURBA MEDINIPUR DISTRICT

GOAT

NAME OF THE GRAM PANCHAYAT	BENGAL BREED INDIGENOUS GOAT (BLACK, WHITE, BROWN ETC.)							JAMUNAPARI BREED INDIGENOUS GOAT						
	MALE			FEMALE			Total Bengal Breed Indigenous Goat (253+256)	MALE			FEMALE			Total Jamunapari Breed Indigenous Goat (260+263)
	Under 1 year	1 year & above	Total Male (251+252)	Under 1 year	1 year & above	Total Female (254+255)		Under 1 year	1 year & above	Total Male (258+259)	Under 1 year	1 year & above	Total Female (261+262)	
1	251	252	253	254	255	256	257	258	259	260	261	262	263	264
KHEJURI-I BLOCK														
BIRBANDAR G.P.	647	742	1389	921	2183	3104	4493	0	0	0	0	0	0	0
HERIA G.P.	1233	1345	2578	1885	3302	5187	7765	0	0	0	0	0	0	0
KALAGECHIA G.P.	388	167	555	620	1025	1645	2200	0	0	0	0	0	0	0
KAMARDA G.P.	128	495	623	462	969	1431	2054	0	0	0	0	0	0	0
LAKSHI G.P.	905	1329	2234	1164	2279	3443	5677	0	0	0	0	0	0	0
TIKASHI G.P.	791	995	1786	1233	1758	2991	4777	3	0	3	1	2	3	6
KHEJURI-I BLOCK TOT :	4,092	5,073	9,165	6,285	11,516	17,801	26,966	3	0	3	1	2	3	6

18th ALL INDIA LIVESTOCK CENSUS, AGRICULTURE IMPLEMENTS AND MACHINERY, FISHERY STATISTICS, WEST BENGAL

Reference Date : 15.10.2007

PURBA MEDINIPUR DISTRICT

GOAT AND HORSE

NAME OF THE GRAM PANCHAYAT	OTHER BREED INDIGENOUS GOAT (SIROHI, BARBARI, JHAKRANA ETC.)							Total Goat (257+264 +271)	MALE				FEMALE			Total Horse (276+279)
	MALE			FEMALE			Total Other Breed Indigenous Goat (267+270)		Under 3 years	3 years & above		Total Male (273+274 +275)	Under 3 years	3 years & above	Total Female (277+278)	
	Under 1 year	1 year & above	Total Male (265+266)	Under 1 year	1 year & above	Total Female (268+269)				Used for Cart	Used for Sports					
1	265	266	267	268	269	270	271	272	273	274	275	276	277	278	279	280
KHEJURI-I BLOCK																
BIRBANDAR G.P.	0	0	0	0	0	0	0	4493	0	0	0	0	0	0	0	0
HERIA G.P.	0	0	0	0	0	0	0	7765	0	0	0	0	0	0	0	0
KALAGECHIA G.P.	0	0	0	0	0	0	0	2200	0	0	0	0	0	1	1	1
KAMARDA G.P.	0	0	0	0	0	0	0	2054	0	0	0	0	0	0	0	0
LAKSHI G.P.	0	0	0	0	0	0	0	5677	0	0	0	0	0	0	0	0
TIKASHI G.P.	0	0	0	0	0	0	0	4783	0	0	0	0	0	0	0	0
KHEJURI-I BLOCK TOT :	0	0	0	0	0	0	0	26,972	0	0	0	0	0	1	1	1

18th ALL INDIA LIVESTOCK CENSUS, AGRICULTURE IMPLEMENTS AND MACHINERY, FISHERY STATISTICS, WEST BENGAL

Reference Date : 15.10.2007

PURBA MEDINIPUR DISTRICT

PONNY, MULE, DONKEY AND CAMEL

NAME OF THE GRAM PANCHAYAT	MALE				FEMALE			Total Ponny (284+ 287)	MULE			DONKEY			CAMEL		
	Under 3 years	3 years & above		Total Male (281+ 282 +283)	Under 3 years	3 years & above	Total Female (285+ 286)		Under 3 years	3 years & above	Total Mule (289+ 290)	Under 3 years	3 years & above	Total Donkey (292+ 293)	Under 3 years	3 years & above	Total Camel (295+ 296)
		Used for Cart	Used for Sports														
1	281	282	283	284	285	286	287	288	289	290	291	292	293	294	295	296	297
KHEJURI-I BLOCK																	
BIRBANDAR G.P.	0	0	0	0	0	0	0	0	0	0	0	0	0	0	0	0	0
HERIA G.P.	0	0	0	0	0	0	0	0	0	0	0	0	0	0	0	0	0
KALAGECHIA G.P.	0	0	0	0	0	0	0	0	0	0	0	0	0	0	0	0	0
KAMARDA G.P.	0	0	0	0	0	0	0	0	0	0	0	0	0	0	0	0	0
LAKSHI G.P.	0	0	0	0	0	0	0	0	0	0	0	0	0	0	0	0	0
TIKASHI G.P.	0	0	0	0	0	0	0	0	0	0	0	0	0	0	0	0	0
KHEJURI-I BLOCK TOT :	0	0	0	0	0	0	0	0	0	0	0	0	0	0	0	0	0

18th ALL INDIA LIVESTOCK CENSUS, AGRICULTURE IMPLEMENTS AND MACHINERY, FISHERY STATISTICS, WEST BENGAL

Reference Date : 15.10.2007

PURBA MEDINIPUR DISTRICT

PIG

NAME OF THE GRAM PANCHAYAT	CROSS-BRED PIG							GHOONGRU BREED INDIGENOUS PIG						
	MALE			FEMALE			Total Cross-bred Pig (300+303)	MALE			FEMALE			Total Ghoongru Breed Indigenous Pig (307+310)
	Below 6 months	6 months & above	Total Male (298+299)	Below 6 months	6 months & above	Total Female (301+302)		Below 6 months	6 months & above	Total Male (305+306)	Below 6 months	6 months & above	Total Female (308+309)	
1	298	299	300	301	302	303	304	305	306	307	308	309	310	311
KHEJURI-I BLOCK														
BIRBANDAR G.P.	0	0	0	0	0	0	0	0	0	0	0	0	0	0
HERIA G.P.	0	0	0	0	0	0	0	0	0	0	0	0	0	0
KALAGECHIA G.P.	1	2	3	2	1	3	6	0	0	0	0	0	0	0
KAMARDA G.P.	17	12	29	25	16	41	70	0	0	0	0	0	0	0
LAKSHI G.P.	0	0	0	0	0	0	0	0	0	0	0	0	0	0
TIKASHI G.P.	6	2	8	2	4	6	14	0	0	0	0	0	0	0
KHEJURI-I BLOCK TOT :	**24**	**16**	**40**	**29**	**21**	**50**	**90**	**0**	**0**	**0**	**0**	**0**	**0**	**0**

18th ALL INDIA LIVESTOCK CENSUS, AGRICULTURE IMPLEMENTS AND MACHINERY, FISHERY STATISTICS, WEST BENGAL

Reference Date : 15.10.2007

PURBA MEDINIPUR DISTRICT

PIG, DOG AND RABBIT

NAME OF THE GRAM PANCHAYAT	OTHER INDIGENOUS PIG							Total Pig (304+ 311+ 318)	PET DOG			OTHER (STREET) DOG			Total Dog (322+ 325)	RABBIT		
	MALE			FEMALE			Total Other Indi-genous Pig (314+ 317)		Male	Female	Total Pet Dog (320+ 321)	Male	Female	Total Other Dog (323+ 324)		Male	Female	Total Rabbit (327+. 328)
	Below 6 months	6 months & above	Total Male (312+ 313)	Below 6 months	6 months & above	Total Female (315+ 316)												
1	312	313	314	315	316	317	318	319	320	321	322	323	324	325	326	327	328	329
KHEJURI-I BLOCK																		
BIRBANDAR G.P.	0	0	0	0	0	0	0	0	178	46	224	107	98	205	429	0	0	0
HERIA G.P	0	0	0	0	0	0	0	0	91	49	140	203	190	393	533	0	0	0
KALAGECHIA G.P.	0	0	0	0	0	0	0	6	135	134	269	95	88	183	452	0	0	0
KAMARDA G.P.	0	0	0	0	0	0	0	70	113	121	234	95	89	184	418	0	0	0
LAKSHI G.P.	0	0	0	0	0	0	0	0	65	77	142	80	100	180	322	0	0	0
TIKASHI G.P.	28	32	60	26	32	58	118	132	9	20	29	104	135	239	268	8	10	18
KHEJURI-I BLOCK TOT :	28	32	60	26	32	58	118	208	591	447	1,038	684	700	1,384	2,422	8	10	18

18th ALL INDIA LIVESTOCK CENSUS, AGRICULTURE IMPLEMENTS AND MACHINERY, FISHERY STATISTICS, WEST BENGAL

Reference Date : 15.10.2007

PURBA MEDINIPUR DISTRICT

FOWL (COCK, HEN, CHICKEN)

NAME OF THE GRAM PANCHAYAT	FOWL (COCK, HEN, CHICKEN) (MALE+FEMALE)															
	COCK (5 months & above)					HEN (5 months & above)					DESHI CHICKEN (Below 5 months)					
	Deshi Aseel	Deshi Others	Improved White	Improved Coloured	Total Cock (330+331+332+333)	Deshi Aseel	Deshi Others	Improved White	Improved Coloured	Total Hen (335+336+337+338)	Aseel for Egg	Other for Egg	Total (340+341)	Aseel for Meat	Other for Meat	Total Deshi Chicken (343+344)
1	330	331	332	333	334	335	336	337	338	339	340	341	342	343	344	345
KHEJURI-I BLOCK																
BIRBANDAR G.P.	0	243	120	398	761	0	358	73	2028	2459	0	247	247	0	137	137
HERIA G.P.	47	3634	3	1252	4936	66	3176	5	1646	4893	16	8565	8581	0	3771	3771
KALAGECHIA G.P.	0	236	23	55	314	6	2402	32	408	2848	0	1985	1985	0	82	82
KAMARDA G.P.	0	361	1	169	531	0	279	60	774	1113	0	1984	1984	9	314	323
LAKSHI G.P.	29	463	782	690	1964	15	375	232	592	1214	48	1143	1191	22	2475	2497
TIKASHI G.P.	0	0	0	35	35	0	0	67	1921	1988	0	0	0	0	0	0
KHEJURI-I BLOCK TOT :	76	4,937	929	2,599	8,541	87	6,590	469	7,369	14,515	64	13,924	13,988	31	6,779	6,810

18th ALL INDIA LIVESTOCK CENSUS, AGRICULTURE IMPLEMENTS AND MACHINERY, FISHERY STATISTICS, WEST BENGAL

Reference Date : 15.10.2007

PURBA MEDINIPUR DISTRICT

FOWL (COCK, HEN, CHICKEN) AND DRAKE, DUCK

NAME OF THE GRAM PANCHAYAT	FOWL (COCK, HEN, CHICKEN) (MALE+FEMALE)							DRAKE, DUCK (MALE+FEMALE)					
	IMPROVED CHICKEN (Below 5 months)						Total Fowl (334+339+342+345+348+351)	Drake (6 months & above)			Duck (6 months & above)		
	White for Egg	Coloured for Egg	Total (346+347)	White for Meat	Coloured for Meat	Total Improved Chicken (349+350)		Deshi	Improved	Total Drake (353+354)	Deshi	Improved	Total Duck (356+357)
1	346	347	348	349	350	351	352	353	354	355	356	357	358
KHEJURI-I BLOCK													
BIRBANDAR G.P.	193	975	1168	1259	171	1430	6202	53	20	73	346	76	422
HERIA G.P.	100	327	427	17200	700	17900	40508	409	123	532	1830	435	2265
KALAGECHIA G.P.	0	0	0	0	0	0	5229	191	22	213	1227	78	1305
KAMARDA G.P.	49	169	218	2405	821	3226	7395	112	20	132	513	93	606
LAKSHI G.P.	1699	2588	4287	2850	200	3050	14203	272	121	393	1014	755	1769
TIKASHI G.P.	10	2134	2144	14900	275	15175	19342	0	168	168	0	1027	1027
KHEJURI-I BLOCK TOT :	2,051	6,193	8,244	38,614	2,167	40,781	92,879	1,037	474	1,511	4,930	2,464	7,394

18th ALL INDIA LIVESTOCK CENSUS, AGRICULTURE IMPLEMENTS AND MACHINERY, FISHERY STATISTICS, WEST BENGAL

Reference Date : 15.10.2007

PURBA MEDINIPUR DISTRICT

DUCK, TURKEY

NAME OF THE GRAM PANCHAYAT	DUCKLING (MALE+FEMALE)							TURKEY			Quail	Other Poultry Birds	Total Poultry Birds (352+365+368+369+370)
	DUCKLING (Belows 6 month)						Total Duck (355+358+361+364)	Male	Female	Total Turkey (366+367)			
	Deshi for Egg	Deshi for Meat	Total Deshi Duckling (359+360)	Improved for Egg	Improved for Meat	Total Improved Duckling (362+363)							
1	359	360	361	362	363	364	365	366	367	368	369	370	371
KHEJURI-I BLOCK													
BIRBANDAR G.P.	54	20	74	54	29	83	652	0	0	0	0	0	6854
HERIA G.P.	398	217	615	121	89	210	3622	0	0	0	0	0	44130
KALAGECHIA G.P.	132	0	132	36	13	49	1699	0	0	0	0	0	6928
KAMARDA G.P.	94	12	106	18	5	23	867	0	0	0	0	0	8262
LAKSHI G.P.	566	106	672	435	69	504	3338	0	0	0	0	0	17541
TIKASHI G.P.	11	0	11	362	8	370	1576	0	0	0	0	0	20918
KHEJURI-I BLOCK TOT :	1,255	355	1,610	1,026	213	1,239	11,754	0	0	0	0	0	104,633

18th ALL INDIA LIVESTOCK CENSUS, AGRICULTURE IMPLEMENTS AND MACHINERY, FISHERY STATISTICS, WEST BENGAL

Reference Date : 15.10.2007

PURBA MEDINIPUR DISTRICT

AGRICULTURAL IMPLEMENTS AND MACHINERY

NAME OF THE GRAM PANCHAYAT	ANIMAL OPERATED IMPLEMENTS														
	No. of Wooden Plough					No. of Steel Plough					No. of Cultivator				
	Utilised more than 100 days/ year	Utilised between 50 to 100 days/ year	Utilised less than 50 days/ year	Not Utilised	Total (372+373+ 374+375)	Utilised more than 100 days/ year	Utilised between 50 to 100 days/ year	Utilised less than 50 days/ year	Not Utilised	Total (377+378+ 379+380)	Utilised more than 100 days/ year	Utilised between 50 to 100 days/ year	Utilised less than 50 days/ year	Not Utilised	Total (382+383+ 384+385)
1	372	373	374	375	376	377	378	379	380	381	382	383	384	385	386
KHEJURI-I BLOCK															
BIRBANDAR G.P.	0	0	158	28	186	0	0	0	0	0	0	0	0	0	0
HERIA G.P.	0	0	142	84	226	0	0	0	0	0	0	0	0	0	0
KALAGECHIA G.P.	0	1	70	10	81	0	0	0	0	0	0	0	0	0	0
KAMARDA G.P.	0	0	4	66	70	0	0	0	0	0	0	0	0	0	0
LAKSHI G P.	0	0	74	34	108	0	0	0	0	0	0	0	0	0	0
TIKASHI G.P.	0	0	299	77	376	0	0	0	0	0	0	0	0	0	0
KHEJURI-I BLOCK TOT :	**0**	**1**	**747**	**299**	**1,047**	**0**	**0**	**0**	**0**	**0**	**0**	**0**	**0**	**0**	**0**

18th ALL INDIA LIVESTOCK CENSUS, AGRICULTURE IMPLEMENTS AND MACHINERY, FISHERY STATISTICS, WEST BENGAL

Reference Date : 15.10.2007

PURBA MEDINIPUR DISTRICT

AGRICULTURAL IMPLEMENTS AND MACHINERY

NAME OF THE GRAM PANCHAYAT	ANIMAL OPERATED IMPLEMENTS														
	No. of Disc Harrow					No. of Seed-cum-Fertiliser Drill					No. of Leveller				
	Utilised more than 100 days/ year	Utilised between 50 to 100 days/ year	Utilised less than 50 days/ year	Not Utilised	Total (387+388+ 389+390)	Utilised more than 100 days/ year	Utilised between 50 to 100 days/ year	Utilised less than 50 days/ year	Not Utilised	Total (392+393+ 394+395)	Utilised more than 100 days/ year	Utilised between 50 to 100 days/ year	Utilised less than 50 days/ year	Not Utilised	Total (397+398+ 399+400)
1	387	388	389	390	391	392	393	394	395	396	397	398	399	400	401
KHEJURI-I BLOCK															
BIRBANDAR G.P.	0	0	0	0	0	0	0	0	0	0	0	0	169	24	193
HERIA G.P.	0	0	0	0	0	0	0	0	0	0	0	0	147	84	231
KALAGECHIA G.P.	0	0	0	0	0	0	0	0	0	0	0	1	72	9	82
KAMARDA G.P.	0	0	0	0	0	0	0	0	0	0	0	0	2	52	54
LAKSHI G.P.	0	0	0	0	0	0	0	0	0	0	0	0	85	33	118
TIKASHI G.P.	0	0	0	0	0	0	0	0	0	0	0	0	338	97	435
KHEJURI-I BLOCK TOT :	0	0	0	0	0	0	0	0	0	0	0	1	813	299	1,113

18th ALL INDIA LIVESTOCK CENSUS, AGRICULTURE IMPLEMENTS AND MACHINERY, FISHERY STATISTICS, WEST BENGAL

Reference Date : 15.10.2007

PURBA MEDINIPUR DISTRICT

AGRICULTURAL IMPLEMENTS AND MACHINERY

NAME OF THE GRAM PANCHAYAT	ANIMAL OPERATED IMPLEMENTS														
	No. of Wet Land Puddler					No. of Sugarcane Crusher					No. of Animal Cart				
	Utilised more than 100 days/ year	Utilised between 50 to 100 days/ year	Utilised less than 50 days/ year	Not Utilised	Total (402+403+ 404+405)	Utilised more than 100 days/ year	Utilised between 50 to 100 days/ year	Utilised less than 50 days/ year	Not Utilised	Total (407+408+ 409+410)	Utilised more than 100 days/ year	Utilised between 50 to 100 days/ year	Utilised less than 50 days/ year	Not Utilised	Total (412+413+ 414+415)
1	402	403	404	405	406	407	408	409	410	411	412	413	414	415	416
KHEJURI-I BLOCK															
BIRBANDAR G.P.	0	0	0	0	0	0	0	0	0	0	0	0	0	0	0
HERIA G.P.	0	0	0	0	0	0	0	0	0	0	0	0	0	0	0
KALAGECHIA G.P.	0	0	0	0	0	0	0	0	0	0	0	0	0	0	0
KAMARDA G.P.	0	0	0	0	0	0	0	0	0	0	0	0	0	0	0
LAKSHI G.P.	0	0	0	0	0	0	0	0	0	0	0	0	0	0	0
TIKASHI G.P.	0	0	0	0	0	0	0	0	0	0	0	0	0	0	0
KHEJURI-I BLOCK TOT :	0	0	0	0	0	0	0	0	0	0	0	0	0	0	0

18th ALL INDIA LIVESTOCK CENSUS, AGRICULTURE IMPLEMENTS AND MACHINERY, FISHERY STATISTICS, WEST BENGAL

Reference Date : 15.10.2007

PURBA MEDINIPUR DISTRICT

AGRICULTURAL IMPLEMENTS AND MACHINERY

NAME OF THE GRAM PANCHAYAT	ANIMAL OPERATED IMPLEMENTS										EQUIPMENT FOR LIVESTOCK AND POULTRY							
	No. of Ghanis					No. of Water Lifting Devices					Incubators/ Breeders	Milking Machine	Baler	Hay Harvest Machine		Chaff Cutter		
	Utilised more than 100 days/ year	Utilised between 50 to 100 days/ year	Utilised less than 50 days/ year	Not Utilised	Total (417+ 418+ 419+ 420)	Utilised more than 100 days/ year	Utilised between 50 to 100 days/ year	Utilised less than 50 days/ year	Not Utilised	Total (422+ 423+ 424+ 425)				Straw Reaper	Forage Harvester	Manually Operated	Animal Operated	Power Operated
1	417	418	419	420	421	422	423	424	425	426	427	428	429	430	431	432	433	434
KHEJURI-I BLOCK																		
BIRBANDAR G.P.	0	0	0	0	0	0	0	0	0	0	0	0	0	0	0	0	0	0
HERIA G.P.	0	0	0	0	0	0	0	0	0	0	0	0	0	0	0	0	0	0
KALAGECHIA G.P.	0	0	0	0	0	0	0	0	0	0	0	0	0	0	0	0	0	0
KAMARDA G.P.	0	0	0	0	0	0	0	0	0	0	0	0	0	0	0	0	0	0
LAKSHI G.P.	0	0	0	0	0	0	0	0	0	0	0	0	0	0	0	0	0	0
TIKASHI G.P.	0	0	0	0	0	0	0	0	0	0	0	0	0	0	0	0	0	0
KHEJURI-I BLOCK TOT :	0	0	0	0	0	0	0	0	0	0	0	0	0	0	0	0	0	0

18th ALL INDIA LIVESTOCK CENSUS, AGRICULTURE IMPLEMENTS AND MACHINERY, FISHERY STATISTICS, WEST BENGAL

Reference Date : 15.10.2007

PURBA MEDINIPUR DISTRICT

FISHERY STATISTICS

NAME OF THE GRAM PANCHAYAT	No. of Household engaged in Fishing Activity						No. of Members in the Fishery Household				No. of members Engaged in actual operation of fishing activity			
	Nature of Fishing Activity		Type of Fishing Activity								Full Time		Part Time	
	Inland	Marine	Mainly Fish Capture	Mainly Seed Culture	Allied e g. Pealing, Marketing, Processing etc.	Others	Male	Female	Children	Total (441+ 442+ 443)	Male	Female	Male	Female
1	435	436	437	438	439	440	441	442	443	444	445	446	447	448
KHEJURI-I BLOCK														
BIRBANDAR G.P.	3	0	3	0	0	0	5	5	0	10	4	1	1	4
HERIA G.P.	92	0	92	0	0	0	241	181	192	614	122	0	4	0
KALAGECHIA G.P.	0	0	0	0	0	0	0	0	0	0	0	0	0	0
KAMARDA G.P.	0	0	0	0	0	0	0	0	0	0	0	0	0	0
LAKSHI G.P.	357	0	256	0	0	86	1369	947	517	2833	0	0	0	0
TIKASHI G.P.	33	0	33	0	0	0	48	47	73	168	0	0	1	1
KHEJURI-I BLOCK TOT :	**485**	**0**	**384**	**0**	**0**	**86**	**1,663**	**1,180**	**782**	**3,625**	**126**	**1**	**6**	**5**

18th ALL INDIA LIVESTOCK CENSUS, AGRICULTURE IMPLEMENTS AND MACHINERY, FISHERY STATISTICS, WEST BENGAL

Reference Date : 15.10.2007

PURBA MEDINIPUR DISTRICT

FISHERY STATISTICS

NAME OF THE GRAM PANCHAYAT	No. of members Engaged in other occupation of fishing activities										No. of Household of main source of waterbody in which fishing done				
	Marketing of Fish		Repairing / Mending of Nets		Fish Hatchery		Ornamental Fishing		Others						
	Male	Female	Male	Female	Male	Female	Male	Female	Male	Female	Aquaculture ponds and tank	Brackish water impounds	Water logged areas	Large irrigation tanks	Reservoirs & check dams
1	449	450	451	452	453	454	455	456	457	458	459	460	461	462	463
KHEJURI-I BLOCK															
BIRBANDAR G.P.	0	3	0	0	0	0	0	0	0	0	0	0	0	0	0
HERIA G.P.	104	1	138	1	0	0	0	0	0	0	0	0	0	0	0
KALAGECHIA G.P.	0	0	0	0	0	0	0	0	0	0	0	0	0	0	0
KAMARDA G.P.	0	0	0	0	0	0	0	0	0	0	0	0	0	0	0
LAKSHI G.P.	0	C	618	0	0	0	0	0	0	0	234	33	53	19	12
TIKASHI G.P.	99	69	0	0	0	0	0	0	0	0	0	0	0	0	0
KHEJURI-I BLOCK TOT :	**203**	**73**	**756**	**1**	**0**	**0**	**0**	**0**	**0**	**0**	**234**	**33**	**53**	**19**	**12**

18th ALL INDIA LIVESTOCK CENSUS, AGRICULTURE IMPLEMENTS AND MACHINERY, FISHERY STATISTICS, WEST BENGAL

Reference Date : 15.10.2007

PURBA MEDINIPUR DISTRICT

FISHERY STATISTICS

NAME OF THE GRAM PANCHAYAT	No. of Household of main source of waterbody in which fishing done												
				Typewise		Locationwise			Ownershipwise				
	Rivers	Lakes/ oxbow lakes/ meanders channels/ scars	Marine resources i.e. sea	Perrenial waterbody	Seasonal waterbody	Located within the Mouza/Ward	At distance less than 5 Km.	At distance more than 5 Km.	Owned by fisherman household	Owned by Gram Panchayat	Owned by the Govt.	Owned by cooperative society	Owned by other individuals
1	464	465	466	467	468	469	470	471	472	473	474	475	476
KHEJURI-I BLOCK													
BIRBANDAR G.P.	0	3	0	3	0	3	0	0	0	3	0	0	0
HERIA G.P.	85	7	0	75	0	81	0	0	0	23	69	0	0
KALAGECHIA G.P.	0	0	0	0	0	0	0	0	0	0	0	0	0
KAMARDA G.P.	0	0	0	0	0	0	0	0	0	0	0	0	0
LAKSHI G.P.	14	13	0	156	66	17	61	63	0	18	65	0	20
TIKASHI G.P.	0	0	0	0	0	0	0	0	0	30	3	0	0
KHEJURI-I BLOCK TOT :	99	23	0	234	66	101	61	63	0	74	137	0	20

18th ALL INDIA LIVESTOCK CENSUS, AGRICULTURE IMPLEMENTS AND MACHINERY, FISHERY STATISTICS, WEST BENGAL

Reference Date : 15.10.2007

PURBA MEDINIPUR DISTRICT

FISHERY STATISTICS AND FODDER AREA

NAME OF THE GRAM PANCHAYAT	No. Fishing Crafts		No. of Fishing Gears							Area under Fodder Crops (Cottah)		
	Moto-rised	Non-moto-rised	Drag Nets	Hook & Lines	Cast Nets	Gill Nets	Set barriers	Trawl Nets	Others	Kharif	Rabi	Total (486+487)
1	477	478	479	480	481	482	483	484	485	486	487	488
KHEJURI-I BLOCK												
BIRBANDAR G.P.	0	0	0	0	0	0	3	0	0	37	33	70
HERIA G.P.	16	19	11	0	179	0	0	76	0	139	136	275
KALAGECHIA G.P.	0	0	0	0	0	0	0	0	0	75	68	143
KAMARDA G.P.	0	0	0	0	0	0	0	0	0	12	8	20
LAKSHI G.P.	0	0	0	0	0	0	0	0	0	130	131	261
TIKASHI G.P.	0	0	0	0	14	0	19	0	19	122	48	170
KHEJURI-I BLOCK TOT :	**16**	**19**	**11**	**0**	**193**	**0**	**22**	**76**	**19**	**515**	**424**	**939**

PURBA MEDINIPUR DISTRICT

JERSEY / HOLSTEIN / OTHER CROSS-BRED / INDIGENOUS CATTLE / BUFFALO

NAME OF THE MOUZA (J.L. No.)	Female Jersey Cross-bred (Over 2½ year)			Total Jersey Cross-bred Cattle	Female Holstein Cross-bred (Over 2½ year)			Total Holstein Cross-bred Cattle	Female Other Cross-bred (Over 2½ year)			Total Other Cross-bred Cattle	Total Cross-bred Cattle	Female Indigenous Cattle (Over 3 year)			Total Bengal/ Non-des. Indigenous Cattle	Total Indigenous Cattle	Female Buffalo (Over 3 year)			Total Buffalo
	In milk	Dry	Not yet calved		In milk	Dry	Not yet calved		In milk	Dry	Not yet calved			In milk	Dry	Not yet calved			In milk	Dry	Not yet calved	
	1	2	3	4	5	6	7	8	9	10	11	12	13	14	15	16	17	18	19	20	21	22
KHEJURI-I BLOCK : CONTAI SUBDIVISION																						
BIRBANDAR GRAM PANCHAYAT																						
AJAYA (009)	6	2	1	32	0	1	0	3	0	0	0	0	35	113	247	135	956	958	0	0	0	0
ALI CHAK (003)	5	10	2	36	0	0	0	0	0	0	0	0	36	109	251	55	989	996	0	0	0	0
DEULPOTA (017)	4	6	0	26	0	0	0	0	0	0	0	0	26	103	49	17	465	472	0	0	0	0
GOLABARI (019)	2	4	0	18	0	0	0	0	0	0	0	0	18	85	57	22	368	374	0	0	0	0
KANKURIA (005)	1	3	0	13	0	0	0	0	0	0	0	0	13	27	21	11	143	145	0	0	0	0
KANTHI BARI (004)	6	11	3	49	0	0	0	0	0	0	0	0	49	178	13	2	511	516	0	0	0	0
KULIA JAGANNATH CHAK (007)	0	3	0	6	0	0	0	0	0	0	0	0	6	32	37	5	222	222	0	0	0	0
KULTA (008)	2	5	0	18	0	0	0	0	0	0	0	0	18	176	194	28	1035	1040	0	0	0	0
PATNA (006)	7	23	3	72	0	0	0	0	0	0	0	0	72	166	490	258	1765	1779	0	0	0	0
BIRBANDAR G.P. TOTAL :	33	67	9	270	0	1	0	3	0	0	0	0	273	989	1359	533	6454	6502	0	0	0	0
HERIA GRAM PANCHAYAT																						
BAJ BAJIA (122)	3	3	0	15	0	0	0	0	0	0	0	0	15	283	125	4	1036	1038	0	0	0	0
DAKSHIN GOBINDA CHAK (129)	0	0	0	0	0	0	0	0	0	0	0	0	0	33	13	3	142	142	0	0	0	0
DEBI CHAK (125)	0	1	0	1	0	0	0	0	0	0	0	0	1	56	63	8	429	429	0	0	0	0
HERYA ATMARAMPUR (131)	16	16	21	124	0	0	0	0	0	0	0	0	124	136	162	81	1772	1772	0	0	0	0
JARAR NAGAR (128)	21	5	0	84	0	0	0	0	0	0	0	0	84	82	54	21	1216	1216	0	0	0	0
KHARAR (URF) KHARAN (127)	6	5	0	30	0	0	0	0	0	0	0	0	30	228	138	7	916	916	0	0	0	0
KRISHNA NAGAR (123)	2	4	0	20	0	0	0	0	0	0	0	0	20	500	1010	67	3690	3690	0	0	0	0
MOHATI (126)	10	28	11	127	2	2	0	9	0	0	0	0	136	289	328	150	2684	2687	0	0	0	0
MUKUTSILA (124)	0	0	0	0	0	0	0	0	0	0	0	0	0	143	301	17	1053	1053	0	0	0	0
SHYAM CHAK (130)	0	0	0	0	0	0	0	0	0	0	0	0	0	76	39	12	308	308	0	0	0	0
HERIA G.P. TOTAL :	58	62	32	401	2	2	0	9	0	0	0	0	410	1826	2233	370	13246	13251	0	0	0	0
KALAGECHIA GRAM PANCHAYAT																						
BAHAR GANJA (026)	3	3	0	10	0	0	0	0	0	0	0	0	10	86	124	9	556	556	0	0	0	0
JAHANABAD (P) (014)	9	14	6	47	0	0	0	0	0	0	0	0	47	169	181	21	901	901	0	0	0	0
KALA GACHHIA (015)	4	5	2	25	0	0	0	0	0	0	0	0	25	46	81	2	303	303	0	0	0	0
KAMARDA (P) (016)	2	4	4	19	0	0	0	0	0	0	0	0	19	97	142	12	640	640	0	0	0	0
KATARI (024)	2	5	0	12	0	0	0	0	0	0	0	0	12	118	204	49	927	927	0	0	0	0
KEUCHIA (031)	1	0	1	7	0	0	0	0	0	0	0	0	7	51	106	7	390	390	0	0	0	0
THAKUR CHAK (013)	0	0	0	0	0	0	0	0	0	0	0	0	0	29	104	2	281	281	0	0	0	0
KALAGECHIA G.P. TOTAL :	21	31	13	120	0	0	0	0	0	0	0	0	120	596	942	102	3998	3998	0	0	0	0

(P) - Part Mouza i.e., Mouza appears in more than one Gram Panchayat

PURBA MEDINIPUR DISTRICT

JERSEY / HOLSTEIN / OTHER CROSS-BRED / INDIGENOUS CATTLE / BUFFALO

NAME OF THE MOUZA (J.L. No.)	Female Jersey Cross-bred (Over 2½ year)			Total Jersey Cross-bred Cattle	Female Holstein Cross-bred (Over 2½ year)			Total Holstein Cross-bred Cattle	Female Other Cross-bred (Over 2½ year)			Total Other Cross-bred Cattle	Total Cross-bred Cattle	Female Indigenous Cattle (Over 3 year)			Total Bengal/ Non-des. Indige-nous Cattle	Total Indige-nous Cattle	Female Buffalo (Over 3 year)			Total Buffalo
	In milk	Dry	Not yet calved		In milk	Dry	Not yet calved		In milk	Dry	Not yet calved			In milk	Dry	Not yet calved			In milk	Dry	Not yet calved	
	1	2	3	4	5	6	7	8	9	10	11	12	13	14	15	16	17	18	19	20	21	22
KHEJURI-I BLOCK : CONTAI SUBDIVISION																						
KAMARDA GRAM PANCHAYAT																						
ALIAMJAD CHAK (011)	1	0	2	12	0	0	0	0	0	0	0	0	12	14	16	19	130	130	0	0	0	0
AMJAD NAGAR GOLAK PATRA (012)	2	5	1	14	0	1	1	6	0	0	0	0	20	35	73	54	381	386	0	0	0	0
BALI CHAK (121)	2	0	0	7	0	0	0	0	0	0	0	0	7	24	43	50	293	295	0	0	0	0
CHINGUR DANIA (P) (010)	8	2	0	26	0	0	0	0	0	0	0	0	26	50	80	91	545	554	0	0	0	0
JAHANABAD (P) (014)	0	0	0	2	0	0	0	0	0	0	0	0	2	57	105	105	654	664	0	0	0	0
KAMARDA (P) (016)	8	11	12	65	0	1	1	6	0	0	0	0	71	132	208	247	1480	1489	0	0	0	0
KAMARDA G.P. TOTAL :	21	18	15	126	0	2	2	12	0	0	0	0	138	312	525	566	3483	3518	0	0	0	0
LAKSHI GRAM PANCHAYAT																						
BIKRAM NAGAR (132)	2	1	1	11	0	0	0	0	0	0	0	0	11	103	127	17	701	710	0	0	0	0
KALYA CHAK (133)	1	2	2	17	0	0	0	0	0	0	0	0	17	97	114	13	660	667	0	0	0	0
LAKHI (135)	12	38	7	120	0	0	0	0	0	0	0	0	120	328	639	113	3303	3328	0	0	0	0
SRULIA CHAK (136)	0	1	0	3	0	0	0	0	0	0	0	0	3	30	37	8	250	250	0	0	0	0
THAKUR NAGAR (134)	2	4	2	21	0	0	0	0	0	0	0	0	21	114	53	17	1238	1249	0	0	0	0
LAKSHI G.P. TOTAL :	17	46	12	172	0	0	0	0	0	0	0	0	172	672	970	168	6152	6204	0	0	0	0
TIKASHI GRAM PANCHAYAT																						
CHHATNA BARI (140)	0	0	3	3	0	0	0	0	0	0	0	0	3	15	35	40	134	145	0	0	0	0
CHINGUR DANIA (P) (010)	22	19	51	126	1	1	2	7	0	0	0	0	133	161	226	182	907	917	0	0	0	0
DAKSHIN DEMAL KALAMDAN (002)	5	5	10	29	0	0	0	0	0	0	0	0	29	198	258	243	1322	1396	0	0	0	0
DIHIERENCH (001)	0	5	4	11	0	0	0	0	0	0	0	0	11	86	117	60	532	549	0	0	0	0
MITRA CHAK (137)	3	6	8	24	0	0	0	0	0	0	0	0	24	33	42	64	217	222	0	0	0	0
TIKASHI (138)	21	25	53	137	1	0	2	5	0	0	0	0	142	514	768	535	3350	3404	0	0	0	0
UTTAR KALAMDAN (139)	15	14	45	101	0	0	0	0	0	0	0	0	101	167	258	165	1070	1095	0	0	0	0
TIKASHI G.P. TOTAL :	66	74	174	431	2	1	4	12	0	0	0	0	443	1174	1704	1289	7532	7728	0	0	0	0

(P) - Part Mouza i.e., Mouza appears in more than one Gram Panchayat

PURBA MEDINIPUR DISTRICT

SHEEP / GOAT / HORSE AND PONNY / PIG / DOG / FOWL / DUCK

NAME OF THE MOUZA (J.L. No.)	Total Sheep	Total Bengal Breed Goat	Total Other Breed Goat	Total Goat	Total Horse and Ponny	Total Pig	Total Dog	Hen (Female 5 month & above)		Improved Chicken for Meat (Broiler)	Fowl (Cock, Hen & Chicken)			Duck (Female 6 month & above)		Drake, Duck & Duckling			Turkey	Quail	Other Poultry Birds	Total Poultry Bird
								Deshi	Improved		Deshi	Improved	Total	Deshi	Improved	Deshi	Improved	Total				
	23	24	25	26	27	28	29	30	31	32	33	34	35	36	37	38	39	40	41	42	43	44
KHEJURI-I BLOCK : CONTAI SUBDIVISION																						
BIRBANDAR GRAM PANCHAYAT																						
AJAYA (009)	5	641	0	641	0	0	63	31	486	5	51	671	722	24	4	25	5	30	0	0	0	752
ALI CHAK (003)	0	630	0	630	0	0	37	142	377	0	222	598	820	48	2	52	2	54	0	0	0	874
DEULPOTA (017)	0	617	0	617	0	0	46	10	73	850	126	1103	1229	41	23	68	48	116	0	0	0	1345
GOLABARI (019)	0	331	0	331	0	0	36	9	30	0	46	92	138	8	0	13	0	13	0	0	0	151
KANKURIA (005)	0	204	0	204	0	0	10	2	13	0	27	44	71	5	6	8	11	19	0	0	0	90
KANTHI BARI (004)	21	426	0	426	0	0	39	12	85	0	107	202	309	21	0	34	0	34	0	0	0	343
KULIA JAGANNATH CHAK (007)	0	175	0	175	0	0	24	3	6	0	37	49	86	4	0	8	0	8	0	0	0	94
KULTA (008)	0	574	0	574	0	0	61	131	155	400	329	855	1184	94	37	144	100	244	0	0	0	1428
PATNA (006)	1	895	0	895	0	0	113	18	876	175	40	1603	1643	101	4	121	13	134	0	0	0	1777
BIRBANDAR G.P. TOTAL :	27	4493	0	4493	0	0	429	358	2101	1430	985	5217	6202	346	76	473	179	652	0	0	0	6854
HERIA GRAM PANCHAYAT																						
BAJ BAJIA (122)	0	776	0	776	0	0	45	137	0	1700	1059	1700	2759	50	0	60	0	60	0	0	0	2819
DAKSHIN GOBINDA CHAK (129)	0	51	0	51	0	0	21	18	31	0	110	31	141	5	0	6	0	6	0	0	0	147
DEBI CHAK (125)	0	321	0	321	0	0	46	115	28	700	321	765	1086	147	0	179	0	179	0	0	0	1265
HERYA ATMARAMPUR (131)	29	1249	0	1249	0	0	47	1201	293	4300	5864	4843	10707	211	101	533	205	738	0	0	0	11445
JARAR NAGAR (128)	21	918	0	918	0	0	21	860	305	700	4076	1495	5571	219	85	591	220	811	0	0	0	6382
KHARAR (URF) KHARAN (127)	0	543	0	543	0	0	36	49	0	300	810	300	1110	172	0	199	0	199	0	0	0	1309
KRISHNA NAGAR (123)	11	1820	0	1820	0	0	164	118	226	2400	2581	2626	5207	592	0	666	0	666	0	0	0	5873
MOHATI (126)	21	1459	0	1459	0	0	82	693	768	7800	3754	9462	13216	150	249	313	343	656	0	0	0	13872
MUKUTSILA (124)	8	559	0	559	0	0	34	0	0	0	584	0	584	253	0	269	0	269	0	0	0	853
SHYAM CHAK (130)	0	69	0	69	0	0	37	51	0	0	116	11	127	31	0	38	0	38	0	0	0	165
HERIA G.P. TOTAL :	90	7765	0	7765	0	0	533	3242	1651	17900	19275	21233	40508	1830	435	2854	768	3622	0	0	0	44130
KALAGECHIA GRAM PANCHAYAT																						
BAHAR GANJA (026)	0	339	0	339	1	0	53	173	31	0	446	31	477	17	0	19	0	19	0	0	0	496
JAHANABAD (P) (014)	0	390	0	390	0	0	122	433	23	0	920	25	945	19	0	20	5	25	0	0	0	970
KALA GACHHIA (015)	0	228	0	228	0	0	52	217	202	0	610	248	858	15	5	26	8	34	0	0	0	892
KAMARDA (P) (016)	77	362	0	362	0	0	28	469	22	0	732	25	757	635	0	748	0	748	0	0	0	1505
KATARI (024)	26	663	0	663	0	6	92	704	27	0	1231	29	1260	434	2	556	24	580	0	0	0	1840
KEUCHIA (031)	35	97	0	97	0	0	79	311	135	0	581	160	741	98	71	169	112	281	0	0	0	1022
THAKUR CHAK (013)	0	121	0	121	0	0	26	101	0	0	191	0	191	9	0	12	0	12	0	0	0	203
KALAGECHIA G.P. TOTAL :	138	2200	0	2200	1	6	452	2408	440	0	4711	518	5229	1227	78	1550	149	1699	0	0	0	6928

(P) - Part Mouza i.e., Mouza appears in more than one Gram Panchayat

PURBA MEDINIPUR DISTRICT

SHEEP / GOAT / HORSE AND PONNY / PIG / DOG / FOWL / DUCK

NAME OF THE MOUZA (J.L. No.)	Total Sheep	Total Bengal Breed Goat	Total Other Breed Goat	Total Goat	Total Horse and Ponny	Total Pig	Total Dog	Hen (Female 5 month & above)		Improved Chicken for Meat (Broiler)	Fowl (Cock, Hen & Chicken)			Duck (Female 6 month & above)		Drake, Duck & Duckling			Turkey	Quail	Other Poultry Birds	Total Poultry Bird
								Deshi	Improved		Deshi	Improved	Total	Deshi	Improved	Deshi	Improved	Total				
	23	24	25	26	27	28	29	30	31	32	33	34	35	36	37	38	39	40	41	42	43	44
KHEJURI-I BLOCK : CONTAI SUBDIVISION																						
KAMARDA GRAM PANCHAYAT																						
ALIAMJAD CHAK (011)	5	90	0	90	0	0	16	29	18	250	105	272	377	25	1	35	2	37	0	0	0	414
AMJAD NAGAR GOLAK PATRA (012)	0	235	0	235	0	0	44	25	27	657	200	743	943	17	6	49	6	55	0	0	0	998
BALI CHAK (121)	0	153	0	153	0	0	27	23	83	450	219	538	757	28	4	44	4	48	0	0	0	885
CHINGUR DANIA (P) (010)	0	330	0	330	0	55	63	40	148	0	348	183	531	75	13	88	33	121	0	0	0	652
JAHANABAD (P) (014)	0	307	0	307	0	0	82	7	162	800	181	1131	1312	74	11	103	11	114	0	0	0	1426
KAMARDA (P) (016)	30	939	0	939	0	15	186	155	396	1069	1894	1581	3475	294	58	412	80	492	0	0	0	3967
KAMARDA G.P. TOTAL :	35	2054	0	2054	0	70	418	279	834	3226	2947	4448	7395	513	93	731	136	867	0	0	0	8262
LAKSHI GRAM PANCHAYAT																						
BIKRAM NAGAR (132)	13	704	0	704	0	0	25	30	110	300	531	1069	1600	122	181	209	277	486	0	0	0	2086
KALYA CHAK (133)	9	677	0	677	0	0	29	12	69	450	337	700	1037	63	104	107	183	290	0	0	0	1327
LAKHI (135)	74	2789	0	2789	0	0	142	224	214	1800	2969	5965	8934	297	233	623	526	1149	0	0	0	10083
SRULIA CHAK (136)	0	432	0	432	0	0	37	23	275	0	125	505	630	258	0	538	0	538	0	0	0	1168
THAKUR NAGAR (134)	39	1075	0	1075	0	0	89	101	156	500	608	1394	2002	274	237	481	394	875	0	0	0	2877
LAKSHI G.P. TOTAL :	135	5677	0	5677	0	0	322	390	824	3050	4570	9633	14203	1014	755	1958	1380	3338	0	0	0	17541
TIKASHI GRAM PANCHAYAT																						
CHHATNA BARI (140)	6	65	0	65	0	0	10	0	50	200	0	275	275	0	0	0	36	36	0	0	0	311
CHINGUR DANIA (P) (010)	47	498	0	498	0	35	35	0	166	2617	0	3019	3019	0	230	0	281	281	0	0	0	3300
DAKSHIN DEMAL KALAMDAN (002)	29	687	0	687	0	78	47	0	184	3900	0	4535	4535	0	147	0	267	267	0	0	0	4802
DIHIERENCH (001)	0	442	0	442	0	0	0	0	190	1307	0	1624	1624	0	53	0	135	135	0	0	0	1759
MITRA CHAK (137)	0	197	0	197	0	0	25	0	75	2207	0	2415	2415	0	0	0	18	18	0	0	0	2433
TIKASHI (138)	29	2173	6	2179	0	19	120	0	1016	4516	0	6527	6527	0	358	11	541	552	0	0	0	7079
UTTAR KALAMDAN (139)	9	715	0	715	0	0	31	0	307	428	0	947	947	0	239	0	287	287	0	0	0	1234
TIKASHI G.P. TOTAL :	120	4777	6	4783	0	132	268	0	1988	15175	0	19342	19342	0	1027	11	1565	1576	0	0	0	20918

(P) - Part Mouza i.e., Mouza appears in more than one Gram Panchayat

Reference Date : 15.10.2007

PURBA MEDINIPUR DISTRICT

NAME OF THE MOUZA (J.L. No.)	FODDER AREA: Area under Fodder Crops (In Cottah)			AGRICULTURAL IMPLEMENTS / FISHERY / LIVESTOCK & FISHERY INFRASTRUCTURE: Animal Operated Implements						Engaged in Actual Operation of Fishing				Marketing of Fish										
										Full Time		Part Time												
	Kharif	Rabi	Total	Wooden Plough	Steel Plough	Animal Cart	Leveller	Chaff Cutter	Fishery Household Persons	Male	Female	Male	Female	Male	Female	Veterinary Hospital /Health Centre	Artificial Insemination Centre	Veterinary Medicine Shop	Live stock Development Worker	Chilling Plant/ Bulk Milk Cooler	Co-op. Dairy/ Milk Collection Centre	Availability of Pasture Land	Cattle/ Poultry Feed Shop	Fish Wholesale Market
	45	46	47	48	49	50	51	52	53	54	55	56	57	58	59	60	61	62	63	64	65	66	67	68
KHEJURI-I BLOCK : CONTAI SUBDIVISION																								
BIRBANDAR GRAM PANCHAYAT																								
AJAYA (009)	0	0	0	14	0	0	11	0	10	4	1	1	4	0	3	<=5KM	<=5KM	>5KM	<=5KM	>5KM	>5KM	>5KM	>5KM	>5KM
ALI CHAK (003)	0	0	0	58	0	0	49	0	0	0	0	0	0	0	0	>5KM	<=5KM	>5KM	<=5KM	>5KM	>5KM	>5KM	>5KM	>5KM
DEULPOTA (017)	12	11	23	11	0	0	15	0	0	0	0	0	0	0	0	<=5KM	<=5KM	>5KM	<=5KM	>5KM	>5KM	>5KM	>5KM	>5KM
GOLABARI (019)	6	5	11	7	0	0	13	0	0	0	0	0	0	0	0	<=5KM	<=5KM	>5KM	<=5KM	>5KM	>5KM	>5KM	>5KM	>5KM
KANKURIA (005)	2	3	5	5	0	0	7	0	0	0	0	0	0	0	0	>5KM	<=5KM	>5KM	<=5KM	>5KM	>5KM	>5KM	>5KM	>5KM
KANTHI BARI (004)	7	4	11	16	0	0	19	0	0	0	0	0	0	0	0	>5KM	<=5KM	>5KM	YES	>5KM	>5KM	>5KM	>5KM	>5KM
KULIA JAGANNATH CHAK (007)	2	2	4	5	0	0	7	0	0	0	0	0	0	0	0	<=5KM	<=5KM	>5KM	<=5KM	>5KM	>5KM	>5KM	>5KM	>5KM
KULTA (008)	8	8	16	20	0	0	24	0	0	0	0	0	0	0	0	<=5KM	<=5KM	>5KM	<=5KM	>5KM	>5KM	>5KM	>5KM	>5KM
PATNA (006)	0	0	0	50	0	0	48	0	0	0	0	0	0	0	0	>5KM	YES	>5KM	YES	>5KM	>5KM	>5KM	>5KM	>5KM
BIRBANDAR G.P. TOTAL :	37	33	70	186	0	0	193	0	10	4	1	1	4	0	3									
HERIA GRAM PANCHAYAT																								
BAJ BAJIA (122)	18	14	32	8	0	0	8	0	213	62	0	0	0	50	0	<=5KM	>5KM	<=5KM	<=5KM	>5KM	>5KM	>5KM	<=5KM	<=5KM
DAKSHIN GOBINDA CHAK (129)	4	3	7	3	0	0	3	0	0	0	0	0	0	0	0	<=5KM	>5KM	<=5KM	<=5KM	>5KM	>5KM	>5KM	<=5KM	<=5KM
DEBI CHAK (125)	1	2	3	4	0	0	4	0	207	19	0	0	0	32	0	<=5KM	>5KM	<=5KM	<=5KM	>5KM	>5KM	>5KM	<=5KM	<=5KM
HERYA ATMARAMPUR (131)	24	28	52	23	0	0	26	0	0	0	0	0	0	0	0	<=5KM	>5KM	YES	YES	>5KM	>5KM	>5KM	YES	YES
JARAR NAGAR (128)	6	2	8	10	0	0	12	0	0	0	0	0	0	0	0	<=5KM	>5KM	<=5KM	<=5KM	>5KM	>5KM	>5KM	<=5KM	<=5KM
KHARAR (URF) KHARAN (127)	12	10	22	7	0	0	7	0	0	0	0	0	0	0	0	<=5KM	>5KM	<=5KM	<=5KM	>5KM	>5KM	>5KM	<=5KM	<=5KM
KRISHNA NAGAR (123)	32	37	69	120	0	0	120	0	0	0	0	0	0	0	0	<=5KM	>5KM	<=5KM	<=5KM	>5KM	>5KM	>5KM	<=5KM	<=5KM
MOHATI (126)	30	29	59	26	0	0	26	0	4	2	0	0	0	0	0	<=5KM	>5KM	<=5KM	<=5KM	>5KM	>5KM	>5KM	<=5KM	<=5KM
MUKUTSILA (124)	8	6	14	20	0	0	20	0	190	39	0	4	0	22	1	<=5KM	>5KM	<=5KM	<=5KM	>5KM	>5KM	>5KM	<=5KM	<=5KM
SHYAM CHAK (130)	4	5	9	5	0	0	5	0	0	0	0	0	0	0	0	<=5KM	>5KM	<=5KM	<=5KM	>5KM	>5KM	>5KM	<=5KM	<=5KM
HERIA G.P. TOTAL :	139	136	275	226	0	0	231	0	614	122	0	4	0	104	1									
KALAGECHIA GRAM PANCHAYAT																								
BAHAR GANJA (026)	13	11	24	14	0	0	14	0	0	0	0	0	0	0	0	<=5KM	<=5KM	<=5KM	<=5KM	>5KM	>5KM	>5KM	<=5KM	>5KM
JAHANABAD (P) (014)	10	12	22	14	0	0	14	0	0	0	0	0	0	0	0	<=5KM	<=5KM	<=5KM	<=5KM	>5KM	>5KM	>5KM	<=5KM	>5KM
KALA GACHHIA (015)	10	10	20	5	0	0	6	0	0	0	0	0	0	0	0	<=5KM	<=5KM	YES	YES	>5KM	>5KM	>5KM	YES	>5KM
KAMARDA (P) (016)	20	10	30	8	0	0	8	0	0	0	0	0	0	0	0	<=5KM	YES	<=5KM	YES	>5KM	>5KM	>5KM	<=5KM	>5KM
KATARI (024)	10	10	20	26	0	0	26	0	0	0	0	0	0	0	0	<=5KM	<=5KM	<=5KM	<=5KM	>5KM	>5KM	>5KM	<=5KM	>5KM
KEUCHIA (031)	7	8	15	10	0	0	10	0	0	0	0	0	0	0	0	>5KM	>5KM	>5KM	>5KM	>5KM	>5KM	>5KM	>5KM	>5KM
THAKUR CHAK (013)	5	7	12	4	0	0	4	0	0	0	0	0	0	0	0	<=5KM	<=5KM	<=5KM	<=5KM	>5KM	>5KM	>5KM	<=5KM	>5KM
KALAGECHIA G.P. TOTAL :	75	68	143	81	0	0	82	0	0	0	0	0	0	0	0									

(P) - Part Mouza i.e., Mouza appears in more than one Gram Panchayat; YES - Located in the Mouza; <=5KM - Located at a distance upto 5 KM, >5KM - Located at a distance more than 5 KM

Reference Date : 15.10.2007

PURBA MEDINIPUR DISTRICT

FODDER AREA / AGRICULTURAL IMPLEMENTS / FISHERY / LIVESTOCK & FISHERY INFRASTRUCTURE

NAME OF THE MOUZA (J.L. No.)	Area under Fodder Crops (in Cottah)			Animal Operated Implements			Leveller	Chaff Cutter	Fishery Household Persons	Engaged in Actual Operation of Fishing				Marketing of Fish		Veterinary Hospital /Health Centre	Artificial Incemination Centre	Veterinary Medicine Shop	Live stock Development Worker	Chilling Plant/ Bulk Milk Cooler	Co-op. Dairy/ Milk Collection Centre	Availability of Pasture Land	Cattle/ Poultry Feed Shop	Fish Wholesale Market
										Full Time		Part Time												
	Kharif	Rabi	Total	Wooden Plough	Steel Plough	Animal Cart				Male	Female	Male	Female	Male	Female									
	45	46	47	48	49	50	51	52	53	54	55	56	57	58	59	60	61	62	63	64	65	66	67	68
KHEJURI-I BLOCK : CONTAI SUBDIVISION																								
KAMARDA GRAM PANCHAYAT																								
ALIAMJAD CHAK (011)	2	0	2	4	0	0	5	0	0	0	0	0	0	0	0	<=5KM	<=5KM	<=5KM	<=5KM	>5KM	>5KM	>5KM	<=5KM	>5KM
AMJAD NAGAR GOLAK PATRA (012)	2	0	2	6	0	0	4	0	0	0	0	0	0	0	0	<=5KM	<=5KM	<=5KM	<=5KM	>5KM	>5KM	>5KM	<=5KM	>5KM
BALI CHAK (121)	2	1	3	1	0	0	1	0	0	0	0	0	0	0	0	<=5KM	<=5KM	<=5KM	<=5KM	>5KM	>5KM	>5KM	<=5KM	>5KM
CHINGUR DANIA (P) (010)	3	2	5	16	0	0	16	0	0	0	0	0	0	0	0	<=5KM	<=5KM	YES	<=5KM	>5KM	>5KM	>5KM	YES	>5KM
JAHANABAD (P) (014)	0	3	3	16	0	0	13	0	0	0	0	0	0	0	0	<=5KM	<=5KM	<=5KM	<=5KM	>5KM	>5KM	>5KM	<=5KM	>5KM
KAMARDA (P) (016)	3	2	5	27	0	0	15	0	0	0	0	0	0	0	0	YES	YES	YES	YES	>5KM	>5KM	>5KM	YES	>5KM
KAMARDA G.P. TOTAL :	12	8	20	70	0	0	54	0	0	0	0	0	0	0	0									
LAKSHI GRAM PANCHAYAT																								
BIKRAM NAGAR (132)	17	16	33	12	0	0	17	0	509	0	0	0	0	0	0	<=5KM	<=5KM	<=5KM	<=5KM	>5KM	>5KM	>5KM	<=5KM	<=5KM
KALYA CHAK (133)	20	18	38	14	0	0	16	0	577	0	0	0	0	0	0	<=5KM	<=5KM	<=5KM	<=5KM	>5KM	>5KM	>5KM	<=5KM	<=5KM
LAKHI (135)	20	17	37	44	0	0	47	0	507	0	0	0	0	0	0	<=5KM	<=5KM	<=5KM	YES	>5KM	>5KM	>5KM	<=5KM	<=5KM
SRULIA CHAK (136)	21	33	54	18	0	0	15	0	792	0	0	0	0	0	0	<=5KM	<=5KM	<=5KM	<=5KM	>5KM	>5KM	>5KM	<=5KM	<=5KM
THAKUR NAGAR (134)	52	47	99	20	0	0	23	0	448	0	0	0	0	0	0	<=5KM	<=5KM	<=5KM	<=5KM	>5KM	>5KM	>5KM	<=5KM	<=5KM
LAKSHI G.P. TOTAL :	130	131	261	108	0	0	118	0	2833	0	0	0	0	0	0									
TIKASHI GRAM PANCHAYAT																								
CHHATNA BARI (140)	1	1	2	7	0	0	7	0	4	0	0	1	1	2	2	<=5KM	<=5KM	<=5KM	<=5KM	>5KM	>5KM	>5KM	<=5KM	<=5KM
CHINGUR DANIA (P) (010)	15	3	18	43	0	0	52	0	50	0	0	0	0	35	15	<=5KM	<=5KM	<=5KM	<=5KM	>5KM	>5KM	>5KM	<=5KM	>5KM
DAKSHIN DEMAL KALAMDAN (002)	14	4	18	65	0	0	90	0	33	0	0	0	0	21	12	>5KM	>5KM	<=5KM	>5KM	>5KM	>5KM	>5KM	<=5KM	<=5KM
DIHIERENCH (001)	10	3	13	22	0	0	27	0	14	0	0	0	0	7	7	<=5KM	>5KM	<=5KM	>5KM	>5KM	>5KM	>5KM	<=5KM	<=5KM
MITRA CHAK (137)	5	2	7	8	0	0	13	0	0	0	0	0	0	0	0	<=5KM	<=5KM	<=5KM	<=5KM	>5KM	>5KM	>5KM	<=5KM	<=5KM
TIKASHI (138)	51	15	66	174	0	0	181	0	67	0	0	0	0	34	33	<=5KM	YES	YES	YES	>5KM	>5KM	>5KM	YES	<=5KM
UTTAR KALAMDAN (139)	26	20	46	57	0	0	65	0	0	0	0	0	0	0	0	<=5KM	<=5KM	<=5KM	<=5KM	>5KM	>5KM	>5KM	<=5KM	>5KM
TIKASHI G.P. TOTAL :	122	48	170	376	0	0	435	0	168	0	0	1	1	99	69									

(P) - Part Mouza i.e., Mouza appears in more than one Gram Panchayat; YES - Located in the Mouza, <=5KM - Located at a distance upto 5 KM; >5KM - Located at a distance more than 5 KM

KHEJURI-II BLOCK

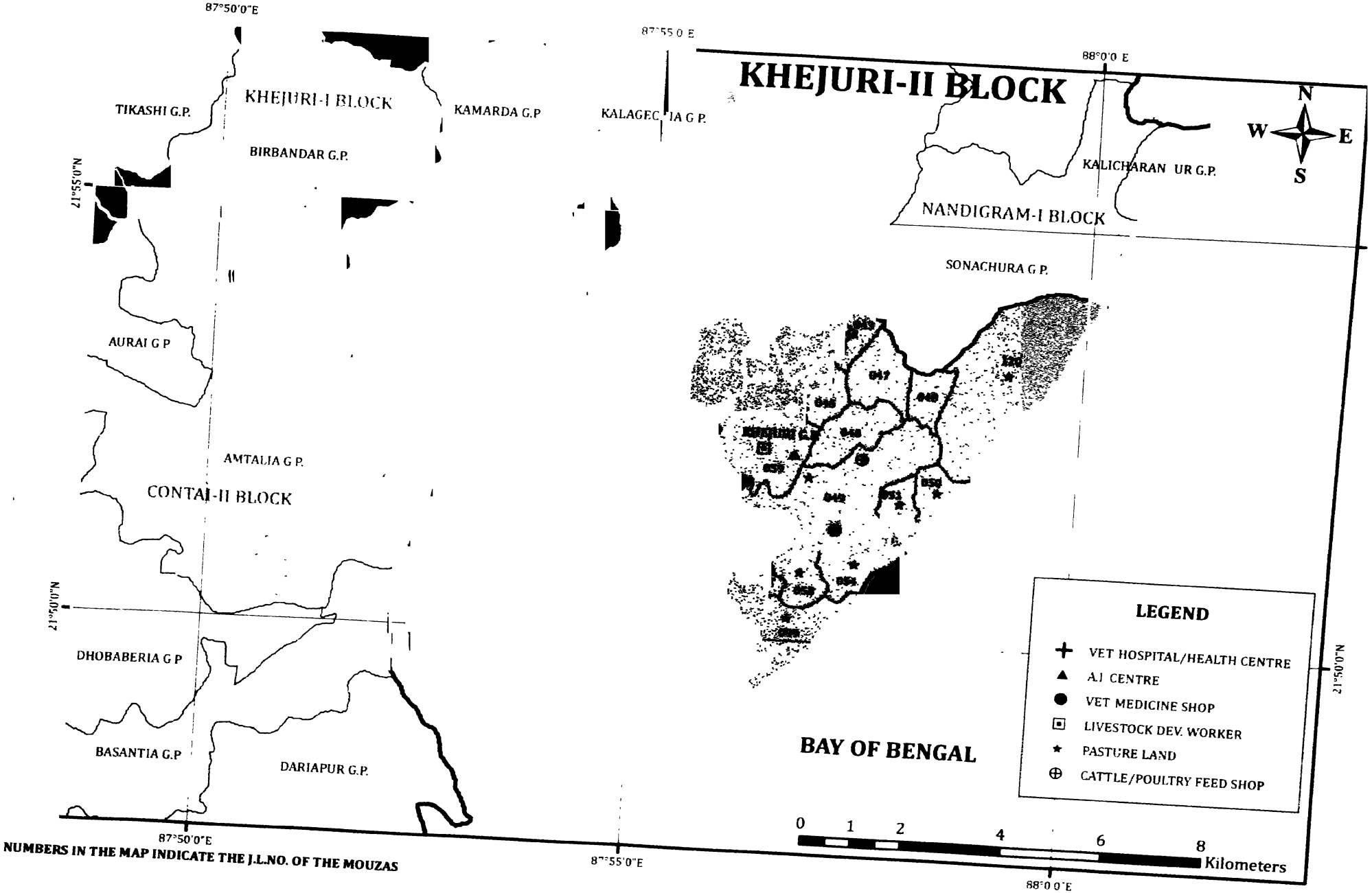

NUMBERS IN THE MAP INDICATE THE J.L.NO. OF THE MOUZAS

LIST OF MOUZAS WITH J.L.NO. IN THE REVERSE PAGE

LIST OF MOUZAS WITH J.L. NO. OF KHEJURI-II BLOCK

BARATALA G.P.

025 MALDAHA
027 SERKHAN CHAK
028 PANKHAI
029 BARATALA
030 RAM CHAK
036 MADA KHALI
038 PIRIJPUR

HALUDBARI G.P.

018 KESHAB CHAK
020 DEKHALI
021 HALUD BARI
022 JAGANNATH CHAK
023 NARSHIYA CHAK
031 GARANG
032 CHAUDDHA CHULI
034 MUNDAMARI
035 KARUE KHALI

JANKA G.P.

057 PURBBA BHANGAN MARI
058 PASCHIM BHANGAN MARI
060 TENGRA MARI
061 MONOHAR CHAK
062 CHALTA TALYA
063 SAHAPUR
064 KADIRPUR
065 PHULBARI
066 DAKSHIN PANKHAI
067 BHUPATI CHAK
068 PURBBA PANIKHYA
069 PASCHIM PANIKHYA
070 SHYAMPUR JALPAI
071 GORAHAR JALPAI
072 GORAHAR
073 GORAHAR GONSAI CHAK
074 KATKADEBI CHAK
075 MURALI CHAK
076 SHYAMPUR
077 SHYAMPUR KATKA
085 JANKA
086 DAMODAR CHAK
087 AJAN BARI
088 SER CHAK
089 JAFAR CHAK
090 BARA KASHA FALIA

KHEJURI G.P.

037 KASTALA
039 KUNJAPUR
040 HEMANTA CHAK
041 SATKUMARI
042 TALPATI
043 MANSINGHABAR

KHEJURI G.P.

044 CHATUR BHUJ CHAK
045 PAKHURIA
046 BARKA SARIA
047 SAT KHANDA SAHEB NAGAR
048 SAHEB NAGAR
049 KHEJURI
050 DHOBAGHATA BAMAN CHAK
051 ALICHAK
052 BAMAN CHAK
053 SAFARCHATA
054 RADHA NAGAR
055 SATSIMALI
056 CHAK ARAK BARI
059 KASARIA
099 ARAK BARI
100 BAN BASARYA
120 KADIRABAD CHAK

NIJKASHBA G.P.

078 BOGA
079 KOYAL CHAK
080 ALIPUR
081 SUNDARPUR
082 KHAPI PUKHURIA
083 SHILLA BERYA
084 RAYPUR
091 ABDULLA CHAK
092 CHHOTA KASHA PHALIA
093 BARA GARANIA
094 CHHOTA GARANIA
095 LAKSHAN CHAK
096 MATILAL CHAK
097 JHATI HARI
098 THANA BERYA
101 OASHIL CHAK
102 NANKAR GOBINDAPUR
103 GOBINDAPUR
104 JOSHUA
105 PACHARYA
106 KALAGACHHIA
107 KARMI CHAK
108 CHHOTA GARANIA
109 GOPI CHAK
110 ADAMPUR
111 BATTALYA
112 ANDIRAM CHAK
113 OSHMANPUR
114 NONA PATA
115 BETAL DIGHI
116 MEIDI NAGAR
117 PADAR BHERI
118 DAKSHIN ALI CHAK
119 NIJKASHBA

Administrative Divisions (in number), 2005

Police Station	Panchayat Samity	Gram Panchayat	Mouza	Household	Town
1(P)	1	5	99	20,027	-

Population and Density of Population (per sq. kms.), 2001

Population	Density of Population	Area (Sq. K.M.)
1,17,438	854	137.46

Population (in number), 2001

Male	Female	Total
60,197	57,241	1,17,438

Scheduled Castes and Scheduled Tribes Population by Sex (in no.), 2001

Scheduled Castes			Scheduled Tribes		
Male	Female	Total	Male	Female	Total
34,198	32,460	66,658	398	421	819

Broad Pattern of Land Utilisation (in hect.), 2002-2003

Cultivable area	Residual area	Forest area
11,532	65	100

Percentage of Literates by Sex, 2001

Male	Female	Total
84.20	63.20	73.90

Number of Schools (General Education), 2005-2006

Primary	Middle/High	Higher Secondary
91	3/10	3

Number of Students (General Education), 2005-2006

Class	I to V	VI to VIII	IX to X	XI to XII
Total	**13,346**	**1,022**	**7,760**	**2,203**

Number of Teachers (General Education), 2005-2006

School	Primary	Junior High	High	Higher Sec.
Total	**227**	**20**	**146**	**44**

Distribution of Colleges, 2005-2006

Name	No.
Colleges / University	**1**
Professional & Technical Schools & Colleges	**-**
Special & Non-Formal Education	**170**
Total	**171**

Health Facilities, 2005

Hospital	Health centre	Clinic & Dispensary	Total	Total bed	No. of Doctor
-	2	21	23	16	2

No. of Veterinary Hospitals

State Animal Health Centre	Block Animal Health Centre	Additional Block Health Centre	Animal Development Aid Centre	Mobile Animal Health Centre	Artificial Insemination (A.I.) Centre
-	1	-	4	-	5

BAR DIAGRAM SHOWING POPULATION OF LIVESTOCK SPECIES IN KHEJURI-II BLOCK

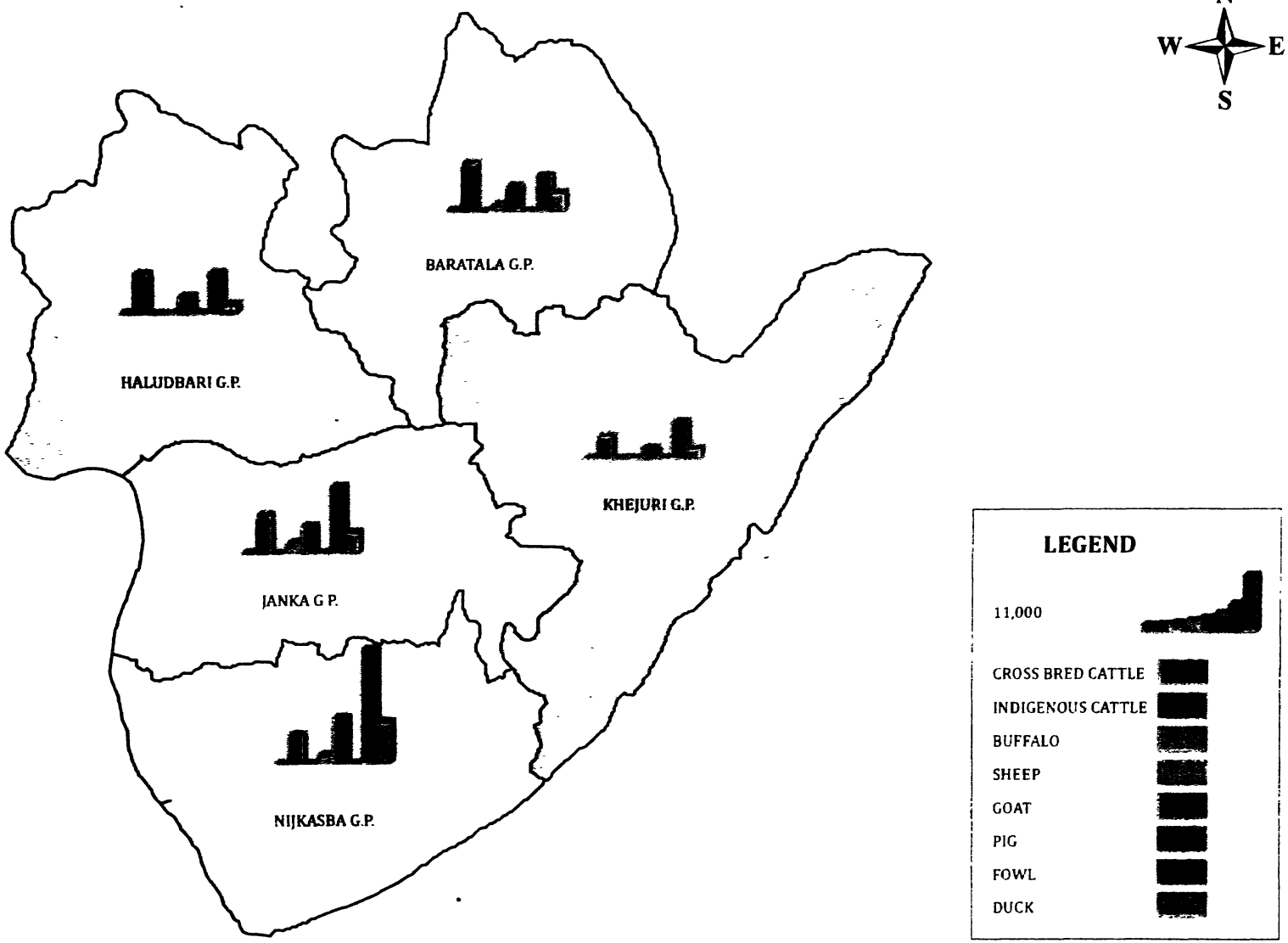

KHEJURI-II BLOCK AT A GLANCE

	626	5	5	23	27	29
	33,346	254	243	328	174	185
	33,972	259	247	351	201	214
	0	0	0	0	8	9
	5,020	38	37	5	17	18
	23,440	178	171	122	158	168
	19	0	0	1	8	9
	2,718	21	20	19	18	19
	34,075	259	248	192	304	324
	20,780	158	151	435	241	257
	54,855	418	399	627	545	580
	17,758	135	129	67	119	126
	634	5	5	12	9	9
	18,392	140	134	79	127	135
	0	0	0	1	3	3
	73,247	558	533	707	675	719
	1,540	12	11	12	22	24
	8	0	0	1	7	7
	0	0	0	0	8	9
	1,499	11	11	23	22	23
	0	0	0	22	12	13
	4,140	32	30	27	10	10
	2,653	20	19	8	3	3
	350	3	3	6	2	2

KHEJURI-II BLOCK

Reference Date : 15.10.2007

POPULATION SHARE OF BOVINES AND SMALL ANIMALS

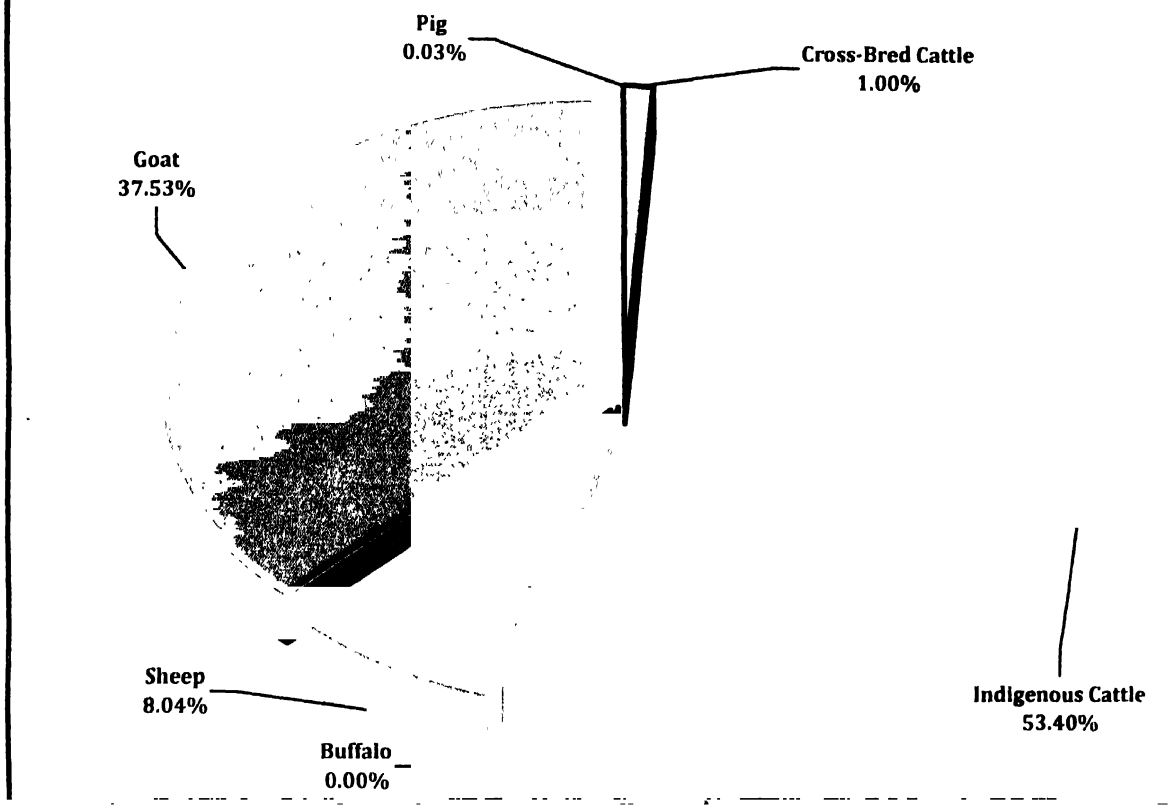

POPULATION SHARE OF FOWL AND DUCK

KHEJURI-II BLOCK

Reference Date : 15.10.2007

GRAM PANCHAYATWISE BOVINE POPULATION

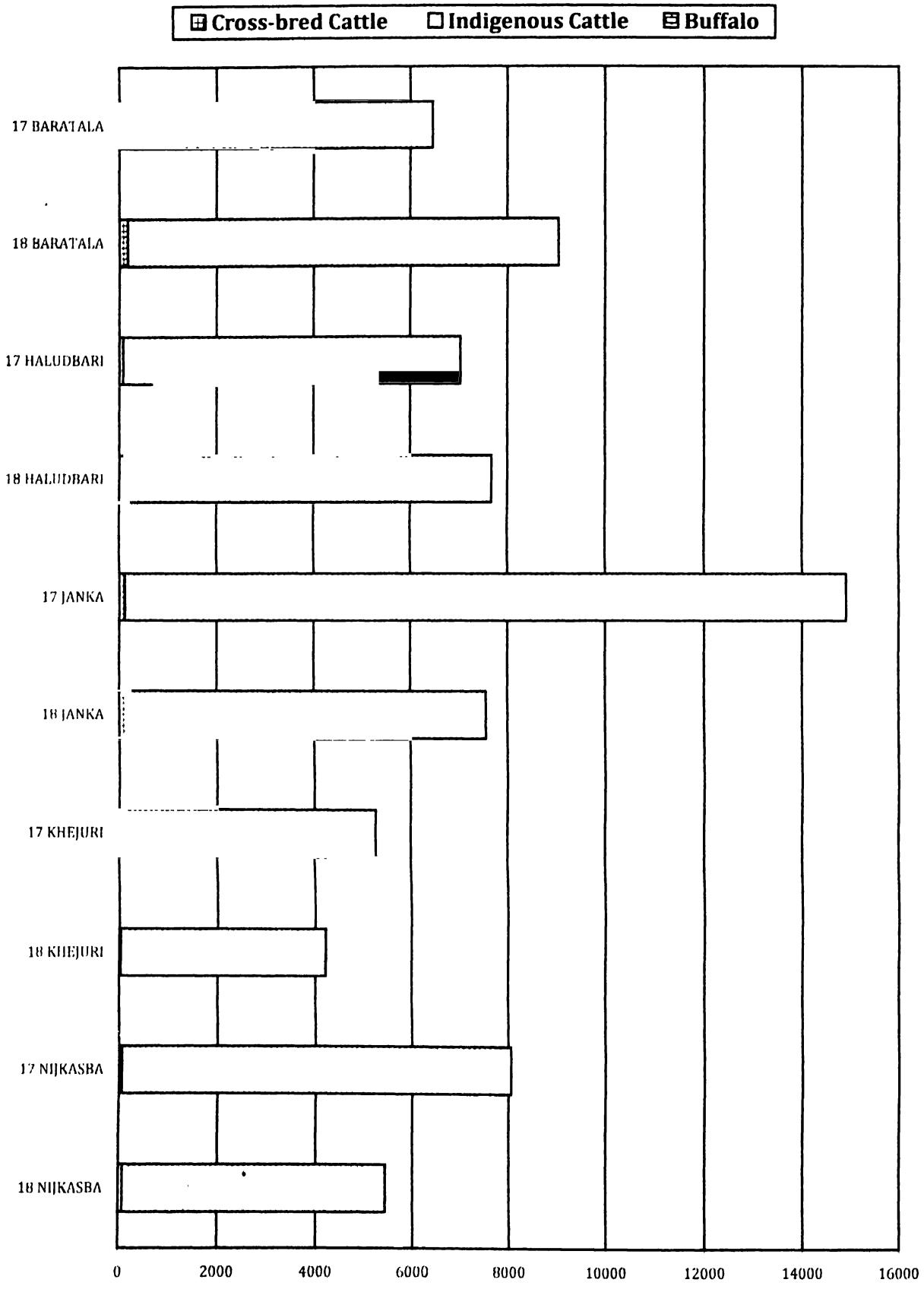

17 - PREVIOUS LIVESTOCK CENSUS, 2003; 18 - PRESENT LIVESTOCK CENSUS, 2007

GRAM PANCHAYATWISE POPULATION OF SMALL ANIMALS

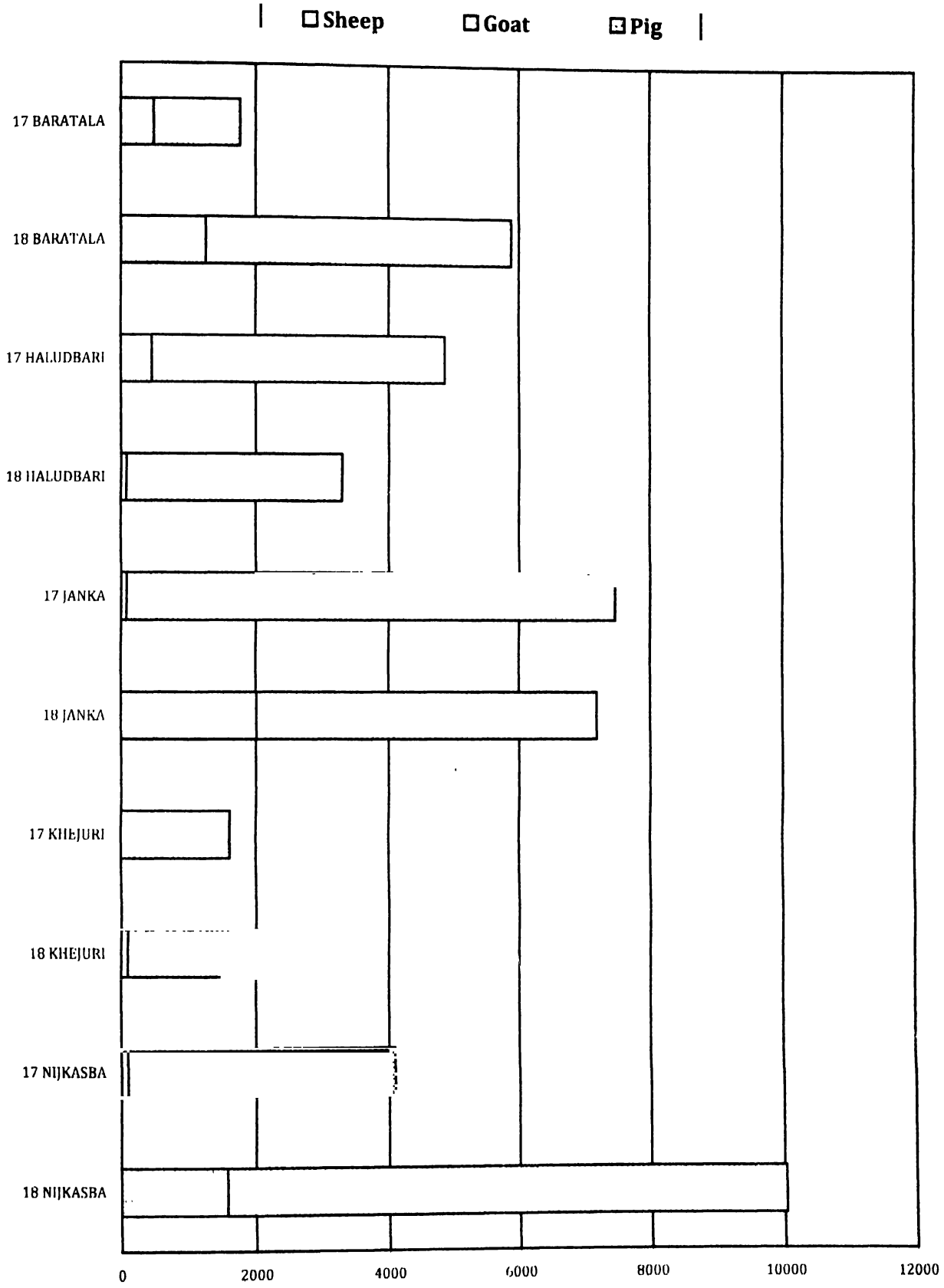

17 - PREVIOUS LIVESTOCK CENSUS, 2003; 18 - PRESENT LIVESTOCK CENSUS, 2007

GRAM PANCHAYATWISE POPULATION OF POULTRY BIRDS

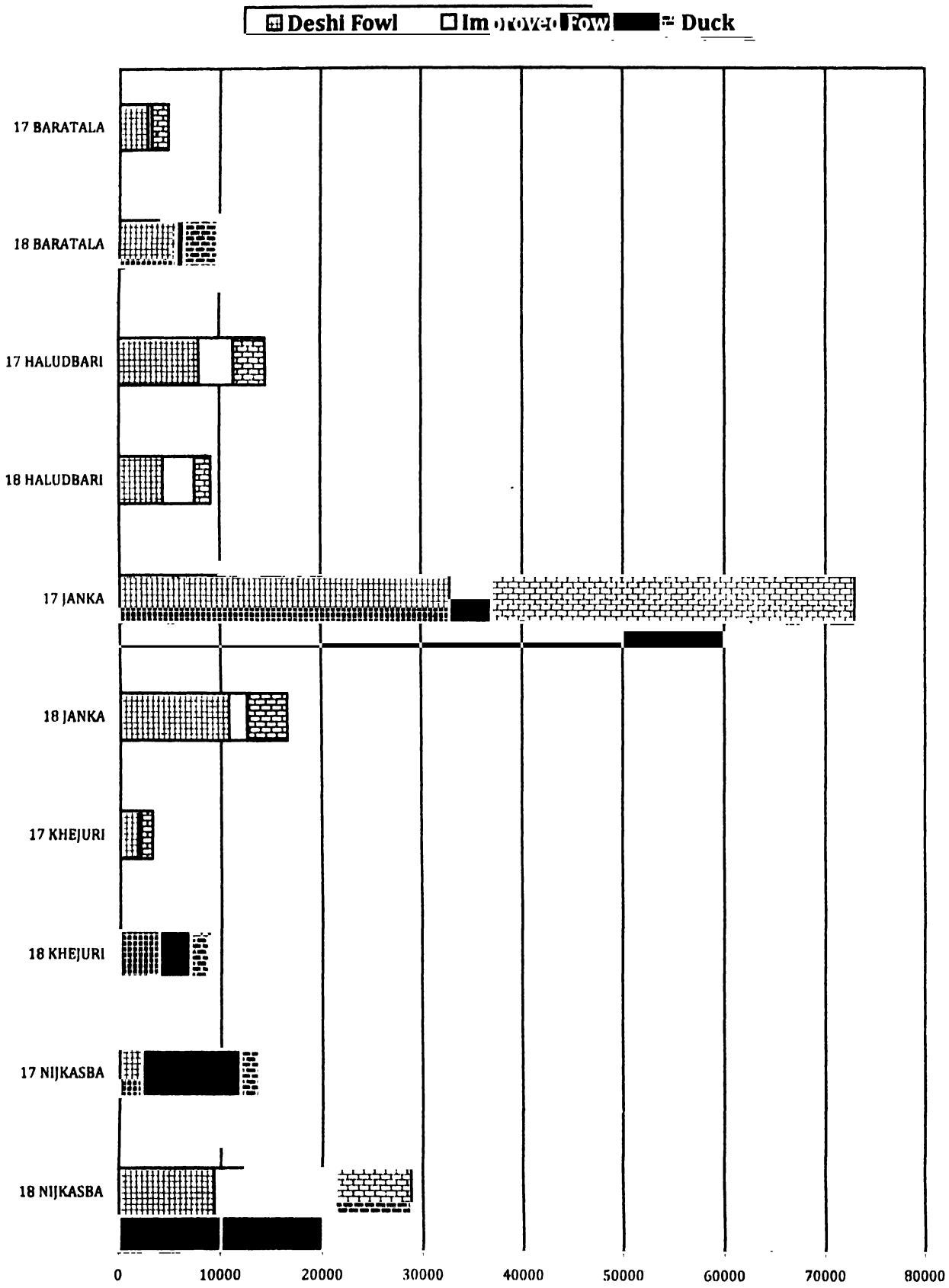

17 - PREVIOUS LIVESTOCK CENSUS, 2003; 18 - PRESENT LIVESTOCK CENSUS, 2007

18th ALL INDIA LIVESTOCK CENSUS, AGRICULTURE IMPLEMENTS AND MACHINERY, FISHERY STATISTICS, WEST BENGAL

Reference Date : 15.10.2007

PURBA MEDINIPUR DISTRICT

NAME OF THE GRAM PANCHAYAT	No. of Agricultural Households (areawise)									No. of Households based on Nature of Feeding			
	Upto 1 cottah	Above 1 cottah upto 10 cottah	Above 10 cottah upto 1 bigha	Above 1 bigha upto 3 bigha	Above 3 bigha upto 7½ bigha	Above 7½ bigha upto 15 bigha	Above 15 bigha upto 30 bigha	Above 30 bigha upto 75 bigha	Above 75 bigha	Stall feeding	Grazing	Both	Free ranging
1	2	3	4	5	6	7	8	9	10	11	12	13	14
KHEJURI-II BLOCK													
BARATALA G.P.	405	779	982	1403	446	49	4	0	0	353	439	2946	330
HALUDBARI G.P.	265	1061	1012	1217	353	54	9	0	0	1164	304	1268	6
JANKA G.P.	414	838	1507	1052	479	116	30	0	0	0	0	0	0
KHEJURI G.P.	1356	2264	849	103	0	0	0	0	0	197	112	753	178
NIJKASBA G.P.	20	232	612	850	539	122	17	0	0	627	0	941	34
KHEJURI-II BLOCK TOT :	**2,460**	**5,174**	**4,962**	**4,625**	**1,817**	**341**	**60**	**0**	**0**	**2,341**	**855**	**5,908**	**548**

18th ALL INDIA LIVESTOCK CENSUS, AGRICULTURE IMPLEMENTS AND MACHINERY, FISHERY STATISTICS, WEST BENGAL

Reference Date : 15.10.2007

PURBA MEDINIPUR DISTRICT

NAME OF THE GRAM PANCHAYAT	Major Occupationwise No. of Households								No. of Households using different Sources of Fodder			
	Agriculture	Agriculture labourer	Cattle & Buffalo rearing	Sheep, Goat & Pig rearing	Poultry & allied activities	Other activities related to livestock	Fisheries & allied activities	Others	Own produce	Bought from market/ other persons	Both own produce & bought	Other sources
1	15	16	17	18	19	20	21	22	23	24	25	26
KHEJURI-II BLOCK												
BARATALA G.P.	1530	2017	41	2	0	3	25	450	138	339	3397	194
HALUDBARI G.P.	444	2452	3	5	4	0	5	1058	504	286	2727	577
JANKA G.P.	1231	1669	0	0	0	0	50	1023	0	0	0	0
KHEJURI G.P.	1739	1668	0	0	0	0	388	880	231	93	294	622
NIJKASBA G.P.	1148	3416	0	0	0	0	0	263	963	65	687	4
KHEJURI-II BLOCK TOT :	6,092	11,222	44	7	4	3	468	3,674	1,836	783	7,105	1,397

18th ALL INDIA LIVESTOCK CENSUS, AGRICULTURE IMPLEMENTS AND MACHINERY, FISHERY STATISTICS, WEST BENGAL

Reference Date : 15.10.2007

PURBA MEDINIPUR DISTRICT

NAME OF THE GRAM PANCHAYAT	No. of Households Availing institutional financial		Different uses of dung Householdwise (average daily kg.)				No. of Households/Khatals/Farms etc. using different Livestock							
							Livestock							
	Yes	No	Total dung produced (kg.)	Used for fuel (daily kg.)	Used for manure (daily kg.)	Used in other ways (kg.)	Cross-bred Cattle	Indi-genous Cattle	Buffalo	Sheep	Goat	Pig	Dog	Rabbit
1	27	28	29	30	31	32	33	34	35	36	37	38	39	40
KHEJURI-II BLOCK														
BARATALA G.P.	52	4016	97	9	0	0	75	3299	0	260	1303	0	336	0
HALUDBARI G.P.	123	3848	22926	15205	5352	2365	118	3009	0	10	804	0	132	0
JANKA G.P.	0	0	35080	30730	0	4350	141	1949	0	374	922	0	88	0
KHEJURI G.P.	227	1013	19010	10207	6689	2043	14	714	0	2	450	3	591	0
NIJKASBA G.P.	572	1917	24250	12300	11480	0	94	3694	0	254	2099	0	107	0
KHEJURI-II BLOCK TOT :	**974**	**10,794**	**101,363**	**68,451**	**23,521**	**8,758**	**442**	**12,665**	**0**	**900**	**5,578**	**3**	**1,254**	**0**

18th ALL INDIA LIVESTOCK CENSUS, AGRICULTURE IMPLEMENTS AND MACHINERY, FISHERY STATISTICS, WEST BENGAL

Reference Date : 15.10.2007

PURBA MEDINIPUR DISTRICT

NAME OF THE GRAM PANCHAYAT	No. of Households/Khatals/Farms etc. having Poultry or Producing Milk				No. and classification of source of data														
	Poultry Birds			Milk Producing House-hold	Household	Khatal	Goshala	Dairy	Poultry Farm	Sheep, Goat, Pig etc. Farm	Livestock Market/Hat	Poultry Hatchery	Agriculture Farm	Meat Shop				Fish Shop	Others (Fish Jetty, Harbour, Processing Centre, Fish Hatchery etc.)
	Fowl	Duck	Other Poultry Birds											Sheep	Goat	Pig	Poultry		
1	41	42	43	44	45	46	47	48	49	50	51	52	53	54	55	56	57	58	59
KHEJURI-II BLOCK																			
BARATALA G.P.	1306	592	0	620	4068	0	0	0	0	0	0	0	0	0	0	0	0	0	0
HALUDBARI G.P.	761	193	0	662	3971	0	0	0	0	0	0	0	0	0	0	0	0	0	0
JANKA G.P.	1239	702	0	774	4354	0	0	0	0	0	0	0	0	0	0	0	0	0	0
KHEJURI G.P.	805	413	5	60	4603	0	0	0	0	0	0	0	0	0	2	0	2	0	0
NIJKASBA G.P.	2356	974	0	381	4823	0	0	0	0	0	0	0	0	0	0	0	0	0	0
KHEJURI-II BLOCK TOT :	**6,467**	**2,874**	**5**	**2,497**	**21,819**	**0**	**0**	**0**	**0**	**0**	**0**	**0**	**0**	**0**	**2**	**0**	**2**	**0**	**0**

18th ALL INDIA LIVESTOCK CENSUS, AGRICULTURE IMPLEMENTS AND MACHINERY, FISHERY STATISTICS, WEST BENGAL

Reference Date : 15.10.2007

PURBA MEDINIPUR DISTRICT

JERSEY CROSS-BRED CATTLE

NAME OF THE GRAM PANCHAYAT	MALE JERSEY CROSS-BRED CATTLE							FEMALE JERSEY CROSS-BRED CATTLE							Total Jersey Cross-bred Cattle (66+73)
	Under 1 year	1 to 2½ years	Over 2½ years (Major use)				Total Male Jersey Cross-bred Cattle (60+61+62+63+64+65)	Under 1 year	1 to 2½ years	Over 2½ years			Above 10 years	Total Female Jersey Cross-bred Cattle (67+68+69+70+71+72)	
			Used for Breeding only	Mainly used for Agri-culture	Mainly used for Bullock Cart	Others				In milk	Dry	Not calved once			
1	60	61	62	63	64	65	66	67	68	69	70	71	72	73	74
KHEJURI-II BLOCK															
BARATALA G.P.	3	2	0	0	0	0	5	8	6	14	15	2	0	45	50
HALUDBARI G.P.	15	9	0	1	0	0	25	44	42	8	13	0	0	107	132
JANKA G.P.	20	12	0	0	0	0	32	50	47	42	37	14	0	190	222
KHEJURI G.P.	3	2	0	0	0	0	5	6	7	6	5	0	0	24	29
NIJKASBA G.P.	7	2	0	0	0	0	9	15	20	19	11	2	1	68	77
KHEJURI-II BLOCK TOT :	48	27	0	1	0	0	76	123	122	89	81	18	1	434	510

18th ALL INDIA LIVESTOCK CENSUS, AGRICULTURE IMPLEMENTS AND MACHINERY, FISHERY STATISTICS, WEST BENGAL

Reference Date : 15.10.2007

PURBA MEDINIPUR DISTRICT

HOLSTEIN FRIESIAN CROSS-BRED CATTLE

NAME OF THE GRAM PANCHAYAT	MALE HOLSTEIN FRIESIAN CROSS-BRED CATTLE							FEMALE HOLSTEIN FRIESIAN CROSS-BRED CATTLE							Total Holstein Friesian Cross-bred Cattle (81+88)
	Under 1 year	1 to 2½ years	Over 2½ years (Major use)				Total Male Holstein Friesian Cross bred Cattle (75+76+77+78+79+80)	Under 1 year	1 to 2½ years	Over 2½ years			Above 10 years	Total Female Holstein Friesian Cross-bred Cattle (82+83+84+85+86+87)	
			Used for Breeding only	Mainly used for Agri-culture	Mainly used for Bullock Cart	Others				In milk	Dry	Not calved once			
1	75	76	77	78	79	80	81	82	83	84	85	86	87	88	89
KHEJURI-II BLOCK															
BARATALA G.P.	0	0	0	0	0	0	0	0	0	0	0	0	0	0	0
HALUDBARI G.P.	0	0	0	0	0	0	0	0	0	0	0	0	0	0	0
JANKA G.P.	0	0	0	0	0	0	0	0	0	0	0	0	0	0	0
KHEJURI G.P.	0	0	0	0	0	0	0	0	0	0	0	0	0	0	0
NIJKASBA G.P.	0	0	0	0	0	0	0	0	0	0	0	0	0	0	0
KHEJURI-II BLOCK TOT :	0	0	0	0	0	0	0	0	0	0	0	0	0	0	0

18th ALL INDIA LIVESTOCK CENSUS, AGRICULTURE IMPLEMENTS AND MACHINERY, FISHERY STATISTICS, WEST BENGAL

Reference Date : 15.10.2007

PURBA MEDINIPUR DISTRICT

OTHER CROSS-BRED CATTLE

NAME OF THE GRAM PANCHAYAT	MALE OTHER CROSS-BRED CATTLE							FEMALE OTHER CROSS-BRED CATTLE							Total Other Cross-bred Cattle (96+103)
	Under 1 year	1 to 2½ years	Over 2½ years (Major use)				Total Male Other Cross-bred Cattle (90+91+92+93+94+95)	Under 1 year	1 to 2½ years	Over 2½ years			Above 10 years	Total Female Other Cross-bred Cattle (97+98+99+100+101+102)	
			Used for Breeding only	Mainly used for Agri-culture	Mainly used for Bullock Cart	Others				In milk	Dry	Not calved once			
1	90	91	92	93	94	95	96	97	98	99	100	101	102	103	104
KHEJURI-II BLOCK															
BARATALA G.P.	19	8	0	0	0	3	30	21	24	32	9	0	0	86	116
HALUDBARI G.P.	0	0	0	0	0	0	0	0	0	0	0	0	0	0	0
JANKA G.P.	0	0	0	0	0	0	0	0	0	0	0	0	0	0	0
KHEJURI G.P	0	0	0	0	0	0	0	0	0	0	0	0	0	0	0
NIJKASBA G.P.	0	0	0	0	0	0	0	0	0	0	0	0	0	0	0
KHEJURI-II BLOCK TOT :	19	8	0	0	0	3	30	21	24	32	9	0	0	86	116

18th ALL INDIA LIVESTOCK CENSUS, AGRICULTURE IMPLEMENTS AND MACHINERY, FISHERY STATISTICS, WEST BENGAL

Reference Date : 15.10.2007

PURBA MEDINIPUR DISTRICT

TOTAL CROSS-BRED CATTLE

NAME OF THE GRAM PANCHAYAT	TOTAL MALE CROSS-BRED CATTLE							TOTAL FEMALE CROSS-BRED CATTLE							Total Cross-bred Cattle (111+118)
	Under 1 year (60+75+90)	1 to 2½ years (61+76+91)	Over 2½ years (Major use)				Total Male Other Cross-bred Cattle (105+106+107+108+109+110)	Under 1 year (67+82+97)	1 to 2½ years (68+83+98)	Over 2½ years			Above 10 years (72+87+102)	Total Female Cross-bred Cattle (112+113+114+115+116+117)	
			Used for Breeding only (62+77+92)	Mainly used for Agriculture (63+78+93)	Mainly used for Bullock Cart (64+79+94)	Others (65+80+95)				In milk (69+84+99)	Dry (70+85+100)	Not calved once (71+86+101)			
1	105	106	107	108	109	110	111	112	113	114	115	116	117	118	119
KHEJURI-II BLOCK															
BARATALA G.P.	22	10	0	0	0	3	35	29	30	46	24	2	0	131	166
HALUDBARI G.P.	15	9	0	1	0	0	25	44	42	8	13	0	0	107	132
JANKA G.P.	20	12	0	0	0	0	32	50	47	42	37	14	0	190	222
KHEJURI G.P.	3	2	0	0	0	0	5	6	7	6	5	0	0	24	29
NIJKASBA G.P.	7	2	0	0	0	0	9	15	20	19	11	2	1	68	77
KHEJURI-II BLOCK TOT :	67	35	0	1	0	3	106	144	146	121	90	18	1	520	626

18th ALL INDIA LIVESTOCK CENSUS, AGRICULTURE IMPLEMENTS AND MACHINERY, FISHERY STATISTICS, WEST BENGAL

Reference Date : 15.10.2007

PURBA MEDINIPUR DISTRICT

INDIGENOUS BREED CATTLE (SAHIWAL, HARIANA, SIRI, GIR, RED SINDHI ETC.)

NAME OF THE GRAM PANCHAYAT	MALE INDIGENOUS BREED CATTLE							FEMALE INDIGENOUS BREED CATTLE							Total Indi-genous Breed Cattle (126+133)	Breedwise Breakup of Total Indigenous Breed Cattle				
	Under 1 year	1 to 3 years	Over 3 years (Major work basis)				Total Male Indigenous Breed Cattle (120+121+122+123+124+125)	Under 1 year	1 to 3 years	Over 3 years			Above 10 years	Total Female Indigenous Breed Cattle (127+128+129+130+131+132)		Total No. of Sahiwal	Total No. of Hariana	Total No. of Siri	Total No. of Gir	Total Red Sindhi & Others
			Used for Breeding only	Mainly used for Agri-culture	Mainly used for Bullock Cart	Others				In milk	Dry	Not calved once								
1	120	121	122	123	124	125	126	127	128	129	130	131	132	133	134	135	136	137	138	139
KHEJURI-II BLOCK																				
BARATALA G.P.	9	5	0	0	0	2	16	8	8	10	6	2	0	34	50	0	0	0	0	0
HALUDBARI G.P.	10	5	0	2	0	0	17	17	17	8	1	0	0	43	60	8	0	0	52	0
JANKA G.P.	15	0	0	0	0	0	15	22	6	1	0	5	0	34	49	2	1	0	45	1
KHEJURI G.P.	13	9	0	0	0	0	22	10	21	4	2	0	0	37	59	3	0	0	56	0
NIJKASBA G.P.	11	7	0	0	0	0	16	22	15	0	0	3	0	40	58	0	0	0	0	0
KHEJURI-II BLOCK TOT :	58	26	0	2	0	2	88	79	67	23	9	10	0	188	276	13	1	0	153	1

18th ALL INDIA LIVESTOCK CENSUS, AGRICULTURE IMPLEMENTS AND MACHINERY. FISHERY STATISTICS, WEST BENGAL

Reference Date : 15.10.2007

PURBA MEDINIPUR DISTRICT

BENGAL / NON-DESCRIPT INDIGENOUS CATTLE

NAME OF THE GRAM PANCHAYAT	MALE BENGAL / NON-DESCRIPT INDIGENOUS CATTLE							FEMALE BENGAL / NON-DESCRIPT INDIGENOUS CATTLE							Total Bengal/Non-descript Indigenous Cattle (146+153)
	Under 1 year	1 to 3 years	Over 3 years (Major work basis)				Total Male Bengal/Non-descript Indigenous Cattle (140+141+142+143+144+145)	Under 1 year	1 to 3 years	Over 3 years			Above 10 years	Total Female Bengal/Non-descript Indigenous Cattle (147+148+149+150+151+152)	
			Used for Breeding only	Mainly used for Agri-culture	Mainly used for Bullock Cart	Others				In milk	Dry	Not calved once			
1	140	141	142	143	144	145	146	147	148	149	150	151	152	153	154
KHEJURI-II BLOCK															
BARATALA G.P.	862	1065	23	405	0	126	2481	1050	1843	1442	1312	432	274	6353	8834
HALUDBARI G.P.	1073	905	7	374	1	6	2366	1056	1479	605	1777	0	207	5124	7490
JANKA G.P.	395	596	0	205	0	0	1196	752	775	1242	2199	987	145	6100	7296
KHEJURI G.P.	542	468	26	125	0	0	1161	742	613	437	760	346	81	2979	4140
NIJKASBA G.P.	497	481	0	562	0	0	1540	593	1024	835	1223	86	9	3770	5310
KHEJURI-II BLOCK TOT :	3,369	3,515	56	1,671	1	132	8,744	4,193	5,734	4,561	7,271	1,851	716	24,326	33,070

18th ALL INDIA LIVESTOCK CENSUS, AGRICULTURE IMPLEMENTS AND MACHINERY, FISHERY STATISTICS, WEST BENGAL

Reference Date : 15.10.2007

PURBA MEDINIPUR DISTRICT

TOTAL INDIGENOUS CATTLE

NAME OF THE GRAM PANCHAYAT	TOTAL MALE INDIGENOUS CATTLE							TOTAL FEMALE INDIGENOUS CATTLE							Total Indigenous Cattle (161+168)
	Under 1 year (120+140)	1 to 3 years (121+141)	Over 3 years (Major work basis)				Total Male Indigenous Cattle (155+156+157+158+159+160)	Under 1 year (127+147)	1 to 3 years (128+148)	Over 3 years			Above 10 years (132+152)	Total Female Indigenous Cattle (162+163+164+165+166+167)	
			Used for Breeding only (122+142)	Mainly used for Agri-culture (123+143)	Mainly used for Bullock Cart (124+144)	Others (125+145)				In milk (129+149)	Dry (130+150)	Not calved once (131+151)			
1	155	156	157	158	159	160	161	162	163	164	165	166	167	168	169
KHEJURI-II BLOCK															
BARATALA G.P.	871	1070	23	405	0	128	2497	1058	1851	1452	1318	434	274	6387	8884
HALUDBARI G.P.	1083	910	7	376	1	6	2383	1073	1496	613	1778	0	207	5167	7550
JANKA G.P.	410	596	0	205	0	0	1211	774	781	1243	2199	992	145	6134	7345
KHEJURI G.P.	555	477	26	125	0	0	1183	752	634	441	762	346	81	3016	4199
NIJKASBA G.P.	508	488	0	562	0	0	1558	615	1039	835	1223	89	9	3810	5368
KHEJURI-II BLOCK TOT :	3,427	3,541	56	1,673	1	134	8,832	4,272	5,801	4,584	7,280	1,861	716	24,514	33,346

18th ALL INDIA LIVESTOCK CENSUS, AGRICULTURE IMPLEMENTS AND MACHINERY, FISHERY STATISTICS, WEST BENGAL

Reference Date : 15.10.2007

PURBA MEDINIPUR DISTRICT

INDIGENOUS BREED BUFFALO (MURRAH ETC.)

NAME OF THE GRAM PANCHAYAT	MALE INDIGENOUS BREED BUFFALO (MURRAH ETC.)							MALE INDIGENOUS BREED BUFFALO (MURRAH ETC.)							Total Indigenous Breed Buffalo (176+183)
	Under 1 year	1 to 3 years	Over 3 years (Major work basis)				Total Male Indigenous Breed Buffalo (170+171+172+173+174+175)	Under 1 year	1 to 3 years	Over 3 years			Above 10 years	Total Female Indigenous Breed Buffalo (177+178+179+180+181+182)	
			Used for Breeding only	Mainly used for Agri-culture	Mainly used for Bullock Cart	Others				In milk	Dry	Not calved once			
1	170	171	172	173	174	175	176	177	178	179	180	181	182	183	184
KHEJURI-II BLOCK															
BARATALA G.P.	0	0	0	0	0	0	0	0	0	0	0	0	0	0	0
HALUDBARI G.P.	0	0	0	0	0	0	0	0	0	0	0	0	0	0	0
JANKA G.P.	0	0	0	0	0	0	0	0	0	0	0	0	0	0	0
KHEJURI G.P.	0	0	0	0	0	0	0	0	0	0	0	0	0	0	0
NIJKASBA G.P.	0	0	0	0	0	0	0	0	0	0	0	0	0	0	0
KHEJURI-II BLOCK TOT :	0	0	0	0	0	0	0	0	0	0	0	0	0	0	0

18th ALL INDIA LIVESTOCK CENSUS, AGRICULTURE IMPLEMENTS AND MACHINERY, FISHERY STATISTICS, WEST BENGAL

Reference Date : 15.10.2007

PURBA MEDINIPUR DISTRICT

NON-DESCRIPT BUFFALO

NAME OF THE GRAM PANCHAYAT	MALE NON-DESCRIPT BUFFALO							FEMALE NON-DESCRIPT BUFFALO							Total Non-descript Buffalo (191+198)
	Under 1 year	1 to 3 years	Over 3 years (Major work basis)				Total Male Non-descript Buffalo (185+186+187+188+189+190)	Under 1 year	1 to 3 years	Over 3 years			[illegible]	Total female Non-descript Buffalo [illegible]	
			Used for Breeding only	Mainly used for Agri-culture	Mainly used for Bullock Cart	Others				In milk	Dry	Not calved [illegible]			
1	185	186	187	188	189	190	191	192	193	194	195	196	197	198	199
KHEJURI-II BLOCK															
BARATALA G.P.	0	0	0	0	0	0	0	0	0	0	0	0	0	0	0
HALUDBARI G.P.	0	0	0	0	0	0	0	0	0	0	0	0	0	0	0
JANKA G.P.	0	0	0	0	0	0	0	0	0	0	0	0	0	0	0
KHEJURI G.P.	0	0	0	0	0	0	0	0	0	0	0	0	0	0	0
NIJKASBA G.P.	0	0	0	0	0	0	0	0	0	0	0	0	0	0	0
KHEJURI-II BLOCK TOT :	0	0	0	0	0	0	0	0	0	0	0	0	0	0	0

18th ALL INDIA LIVESTOCK CENSUS, AGRICULTURE IMPLEMENTS AND MACHINERY, FISHERY STATISTICS, WEST BENGAL

Reference Date : 15.10.2007

PURBA MEDINIPUR DISTRICT

TOTAL BUFFALO

NAME OF THE GRAM PANCHAYAT	TOTAL MALE BUFFALO							TOTAL FEMALE BUFFALO							Total Buffalo (206+ 213)	Total Yak	Total Mithun
	Under 1 year (170+ 185)	1 to 3 years (171+ 186)	Over 3 years (Major work basis)				Total Male Buffalo (176+ 191)	Under 1 year (177+ 192)	1 to 3 years (178+ 193)	Over 3 years			Above 10 years (182+ 197)	Total Female Buffalo (183+ 198)			
			Used for Breeding only (172+ 187)	Mainly used for Agri-culture (173+ 188)	Mainly used for Bullock Cart (174+ 189)	Others (175+ 190)				In milk (179+ 194)	Dry (180+ 195)	Not calved once (181+ 196)					
1	200	201	202	203	204	205	206	207	208	209	210	211	212	213	214	215	216
KHEJURI-II BLOCK																	
BARATALA G.P.	0	0	0	0	0	0	0	0	0	0	0	0	0	0	0	0	0
HALUDBARI G.P.	0	0	0	0	0	0	0	0	0	0	0	0	0	0	0	0	0
JANKA G.P.	0	0	0	0	0	0	0	0	0	0	0	0	0	0	0	0	0
KHEJURI G.P.	0	0	0	0	0	0	0	0	0	0	0	0	0	0	0	0	0
NIJKASBA G.P.	0	0	0	0	0	0	0	0	0	0	0	0	0	0	0	0	0
KHEJURI-II BLOCK TOT :	0	0	0	0	0	0	0	0	0	0	0	0	0	0	0	0	0

18th ALL INDIA LIVESTOCK CENSUS, AGRICULTURE IMPLEMENTS AND MACHINERY, FISHERY STATISTICS, WEST BENGAL

Reference Date : 15.10.2007

PURBA MEDINIPUR DISTRICT

SHEEP

NAME OF THE GRAM PANCHAYAT	Utilisation of Milk (Daily Kg.) by the Milk Producer					CROSS-BRED SHEEP							GAROLE BREED INDIGENOUS SHEEP						
	Consumed as fluid milk by the producer household (Daily Kg.)	Sold as fluid milk (Daily Kg.)			Converted into milk products (Daily Kg.)	MALE			FEMALE			Total Cross-bred Sheep (224+227)	MALE			FEMALE			Total Garole Breed Indi-genous Sheep (231+234)
		Direct to Con-sumer	Through Cooper-ative	To Middle man		Upto 6 months	6 months & above	Total Male (222+223)	Upto 6 months	6 months & above	Total Female (225+226)		Upto 6 months	6 months & above	Total Male (229+230)	Upto 6 months	6 months & above	Total Female (232+233)	
1	217	218	219	220	221	222	223	224	225	226	227	228	229	230	231	232	233	234	235
KHEJURI-II BLOCK																			
BARATALA G.P.	0	0	0	0	0	0	0	0	0	0	0	0	294	247	541	357	359	716	1257
HALUDBARI G.P.	868	450	0	0	53	0	0	0	0	0	0	0	14	7	21	22	37	59	80
JANKA G.P.	1176	574	0	444	0	0	0	0	0	0	0	0	349	337	686	393	931	1324	2010
KHEJURI G.P.	0	44	0	6	0	0	0	0	0	0	0	0	18	20	38	33	25	58	96
NIJKASBA G.P.	672	1104	0	0	0	0	0	0	0	0	0	0	305	311	616	465	496	961	1577
KHEJURI-II BLOCK TOT :	2,716	2,172	0	450	53	0	0	0	0	0	0	0	980	922	1,902	1,270	1,848	3,118	5,020

18th ALL INDIA LIVESTOCK CENSUS, AGRICULTURE IMPLEMENTS AND MACHINERY, FISHERY STATISTICS, WEST BENGAL

Reference Date : 15.10.2007

PURBA MEDINIPUR DISTRICT

SHEEP

NAME OF THE GRAM PANCHAYAT	BANAPALA BREED INDIGENOUS SHEEP							OTHER BREED INDIGENOUS SHEEP (CHOTTANAGPURI, SHAHABADI ETC.)							Total Sheep (228+235+242+249)
	MALE			FEMALE			Total Banapala Breed Indigenous Sheep (238+241)	MALE			FEMALE			Total Other Breed Indigenous Sheep (245+248)	
	Upto 6 months	6 months & above	Total Male (236+237)	Upto 6 months	6 months & above	Total Female (239+240)		Upto 6 months	6 months & above	Total Male (243+244)	Upto 6 months	6 months & above	Total Female (246+247)		
1	236	237	238	239	240	241	242	243	244	245	246	247	248	249	250
KHEJURI-II BLOCK															
BARATALA G.P.	0	0	0	0	0	0	0	0	0	0	0	0	0	0	1257
HALUDBARI G.P.	0	0	0	0	0	0	0	0	0	0	0	0	0	0	80
JANKA G.P.	0	0	0	0	0	0	0	0	0	0	0	0	0	0	2010
KHEJURI G.P.	0	0	0	0	0	0	0	0	0	0	0	0	0	0	96
NIJKASBA G.P.	0	0	0	0	0	0	0	0	0	0	0	0	0	0	1577
KHEJURI-II BLOCK TOT :	0	0	0	0	0	0	0	0	0	0	0	0	0	0	5,020

18th ALL INDIA LIVESTOCK CENSUS, AGRICULTURE IMPLEMENTS AND MACHINERY, FISHERY STATISTICS, WEST BENGAL

Reference Date : 15.10.2007

PURBA MEDINIPUR DISTRICT

GOAT

NAME OF THE GRAM PANCHAYAT	BENGAL BREED INDIGENOUS GOAT (BLACK, WHITE, BROWN ETC.)							JAMUNAPARI BREED INDIGENOUS GOAT						
	MALE			FEMALE			Total Bengal Breed Indigenous Goat (253+256)	MALE			FEMALE			Total Jamunapari Breed Indigenous Goat (260+263)
	Under 1 year	1 year & above	Total Male (251+252)	Under 1 year	1 year & above	Total Female (254+255)		Under 1 year	1 year & above	Total Male (258+259)	Under 1 year	1 year & above	Total Female (261+262)	
1	251	252	253	254	255	256	257	258	259	260	261	262	263	264
KHEJURI-II BLOCK														
BARATALA G.P.	1060	882	1942	1154	1532	2686	4628	0	0	0	0	0	0	0
HALUDBARI G.P.	462	284	746	940	1531	2471	3217	0	0	0	0	0	0	0
JANKA G.P.	1012	340	1352	1084	2742	3826	5178	0	0	0	0	0	0	0
KHEJURI G.P.	553	326	879	532	550	1082	1961	0	0	0	0	0	0	0
NIJKASBA G.P.	1667	1029	2o96	2632	3128	5760	8456	0	0	0	0	0	0	0
KHEJURI-II BLOCK TOT :	4,754	2,861	7,615	6,342	9,483	15,825	23,440	0	0	0	0	0	0	0

18th ALL INDIA LIVESTOCK CENSUS, AGRICULTURE IMPLEMENTS AND MACHINERY, FISHERY STATISTICS, WEST BENGAL

Reference Date : 15.10.2007

PURBA MEDINIPUR DISTRICT

GOAT AND HORSE

NAME OF THE GRAM PANCHAYAT	OTHER BREED INDIGENOUS GOAT (SIROHI, BARBARI, JHAKRANA ETC.)							Total Goat (257+264 +271)	MALE				FEMALE			Total Horse (276+279)
	MALE			FEMALE			Total Other Breed Indigenous Goat (267+270)		Under 3 years	3 years & above		Total Male (273+274 +275)	Under 3 years	3 years & above	Total Female (277+278)	
	Under 1 year	1 year & above	Total Male (265+266)	Under 1 year	1 year & above	Total Female (268+269)				Used for Cart	Used for Sports					
1	265	266	267	268	269	270	271	272	273	274	275	276	277	278	279	280
KHEJURI-II BLOCK																
BARATALA G.P.	0	0	0	0	0	0	0	4628	0	0	0	0	0	0	0	0
HALUDBARI G.P.	0	0	0	0	0	0	0	3217	0	0	0	0	0	0	0	0
JANKA G.P.	0	0	0	0	0	0	0	5178	0	0	0	0	0	0	0	0
KHEJURI G.P.	0	0	0	0	0	0	0	1961	0	0	0	0	0	0	0	0
NIJKASBA G.P.	0	0	0	0	0	0	0	8456	0	0	0	0	0	0	0	0
KHEJURI-II BLOCK TOT :	0	0	0	0	0	0	0	23,440	0	0	0	0	0	0	0	0

18th ALL INDIA LIVESTOCK CENSUS, AGRICULTURE IMPLEMENTS AND MACHINERY, FISHERY STATISTICS, WEST BENGAL

Reference Date : 15.10.2007

PURBA MEDINIPUR DISTRICT

PONNY, MULE, DONKEY AND CAMEL

NAME OF THE GRAM PANCHAYAT	MALE				FEMALE			Total Ponny (284+ 287)	MULE			DONKEY			CAMEL		
	Under 3 years	3 years & above		Total Male (281+ 282 +283)	Under 3 years	3 years & above	Total Female (285+ 286)		Under 3 years	3 years & above	Total Mule (289+ 290)	Under 3 years	3 years & above	Total Donkey (292+ 293)	Under 3 years	3 years & above	Total Camel (295+ 296)
		Used for Cart	Used for Sports														
1	281	282	283	284	285	286	287	288	289	290	291	292	293	294	295	296	297
KHEJURI-II BLOCK																	
BARATALA G.P.	0	0	0	0	0	0	0	0	0	0	0	0	0	0	0	0	0
HALUDBARI G.P.	0	0	0	0	0	0	0	0	0	0	0	0	0	0	0	0	0
JANKA G.P.	0	0	0	0	0	0	0	0	0	0	0	0	0	0	0	0	0
KHEJURI G.P.	0	0	0	0	0	2	2	2	0	0	0	0	0	0	0	0	0
NIJKASBA G.P.	0	0	0	0	0	0	0	0	0	0	0	0	0	0	0	0	0
KHEJURI-II BLOCK TOT :	0	0	0	0	0	2	2	2	0	0	0	0	0	0	0	0	0

18th ALL INDIA LIVESTOCK CENSUS, AGRICULTURE IMPLEMENTS AND MACHINERY, FISHERY STATISTICS, WEST BENGAL

Reference Date : 15.10.2007

PURBA MEDINIPUR DISTRICT

PIG

NAME OF THE GRAM PANCHAYAT	CROSS-BRED PIG							GHOONGRU BREED INDIGENOUS PIG						
	MALE			FEMALE			Total Cross-bred Pig (300+303)	MALE			FEMALE			Total Ghoongru Breed Indigenous Pig (307+310)
	Below 6 months	6 months & above	Total Male (298+299)	Below 6 months	6 months & above	Total Female (301+302)		Below 6 months	6 months & above	Total Male (305+306)	Below 6 months	6 months & above	Total Female (308+309)	
1	298	299	300	301	302	303	304	305	306	307	308	309	310	311
KHEJURI-II BLOCK														
BARATALA G.P.	0	0	0	0	0	0	0	0	0	0	0	0	0	0
HALUDBARI G.P.	0	0	0	0	0	0	0	0	0	0	0	0	0	0
JANKA G.P.	0	0	0	0	0	0	0	0	0	0	0	0	0	0
KHEJURI G.P.	0	0	0	0	0	0	0	0	0	0	0	0	0	0
NIJKASBA G.P.	0	0	0	0	0	0	0	0	0	0	0	0	0	0
KHEJURI-II BLOCK TOT :	0	0	0	0	0	0	0	0	0	0	0	0	0	0

18th ALL INDIA LIVESTOCK CENSUS, AGRICULTURE IMPLEMENTS AND MACHINERY, FISHERY STATISTICS, WEST BENGAL

Reference Date : 15.10.2007

PURBA MEDINIPUR DISTRICT

PIG, DOG AND RABBIT

NAME OF THE GRAM PANCHAYAT	OTHER INDIGENOUS PIG							Total Pig (304+ 311+ 318)	PET DOG			OTHER (STREET) DOG			Total Dog (322+ 325)	RABBIT		
	MALE			FEMALE			Total Other Indi-genous Pig (314+ 317)		Male	Female	Total Pet Dog (320+ 321)	Male	Female	Total Other Dog (323+ 324)		Male	Female	Total Rabbit (327+ 328)
	Below 6 months	6 months & above	Total Male (312+ 313)	Below 6 months	6 months & above	Total Female (315+ 316)												
1	312	313	314	315	316	317	318	319	320	321	322	323	324	325	326	327	328	329
KHEJURI-II BLOCK																		
BARATALA G.P.	0	0	0	0	0	0	0	0	237	119	356	27	23	50	406	0	0	0
HALUDBARI G.P.	0	0	0	0	0	0	0	0	141	141	282	43	205	248	530	0	0	0
JANKA G.P.	0	0	0	0	0	0	0	0	272	87	359	12	24	36	395	0	0	0
KHEJURI G.P.	3	2	5	6	8	14	19	19	15	8	23	637	727	1364	1387	0	0	0
NIJKASBA G.P.	0	0	0	0	0	0	0	0	0	0	0	0	0	0	0	0	0	0
KHEJURI-II BLOCK TOT :	3	2	5	6	8	14	19	19	665	355	1,020	719	979	1,698	2,718	0	0	0

18th ALL INDIA LIVESTOCK CENSUS, AGRICULTURE IMPLEMENTS AND MACHINERY, FISHERY STATISTICS, WEST BENGAL

Reference Date : 15.10.2007

PURBA MEDINIPUR DISTRICT

FOWL (COCK, HEN, CHICKEN)

NAME OF THE GRAM PANCHAYAT	FOWL (COCK, HEN, CHICKEN) (MALE+FEMALE)															
	COCK (5 months & above)					HEN (5 months & above)					DESHI CHICKEN (Below 5 months)					
	Deshi Aseel	Deshi Others	Improved White	Improved Coloured	Total Cock (330+331+332+333)	Deshi Aseel	Deshi Others	Improved White	Improved Coloured	Total Hen (335+336+337+338)	Aseel for Egg	Other for Egg	Total (340+341)	Aseel for Meat	Other for Meat	Total Deshi Chicken (343+344)
1	330	331	332	333	334	335	336	337	338	339	340	341	342	343	344	345
KHEJURI-II BLOCK																
BARATALA G.P.	4	975	8	130	1117	3	3146	0	237	3386	0	1513	1513	0	30	30
HALUDBARI G.P.	280	244	161	239	924	1515	1316	417	1529	4777	517	249	766	147	100	247
JANKA G.P.	0	1677	1	344	2022	0	7695	11	1377	9083	0	1420	1420	0	10	10
KHEJURI G.P.	0	1347	0	0	1347	0	1532	0	0	1532	0	838	838	0	170	170
NIJKASBA G.P.	0	818	368	1276	2462	0	2832	1653	6415	10900	0	3825	3825	0	1872	1872
KHEJURI-II BLOCK TOT :	284	5,061	538	1,989	7,872	1,518	16,521	2,081	9,558	29,678	517	7,845	8,362	147	2,182	2,329

18th ALL INDIA LIVESTOCK CENSUS, AGRICULTURE IMPLEMENTS AND MACHINERY, FISHERY STATISTICS, WEST BENGAL

Reference Date : 15.10.2007

PURBA MEDINIPUR DISTRICT

FOWL (COCK, HEN, CHICKEN) AND DRAKE, DUCK

NAME OF THE GRAM PANCHAYAT	FOWL (COCK, HEN, CHICKEN) (MALE+FEMALE)							DRAKE, DUCK (MALE+FEMALE)					
	IMPROVED CHICKEN (Below 5 months)						Total Fowl (334+339+342+345+348+351)	Drake (6 months & above)			Duck (6 months & above)		
	White for Egg	Coloured for Egg	Total (346+347)	White for Meat	Coloured for Meat	Total Improved Chicken (349+350)		Deshi	Improved	Total Drake (353+354)	Deshi	Improved	Total Duck (356+357)
1	346	347	348	349	350	351	352	353	354	355	356	357	358
KHEJURI-II BLOCK													
BARATALA G.P.	0	230	230	200	0	200	6476	560	0	560	1596	0	1596
HALUDBARI G.P.	22	111	133	632	70	702	7549	195	71	266	868	313	1181
JANKA G.P.	0	0	0	0	100	100	12635	858	3	861	2884	7	2891
KHEJURI G.P.	0	0	0	3100	0	3100	6987	443	0	443	780	10	790
NIJKASBA G.P.	354	810	1164	431	554	985	21208	913	0	913	4263	4	4267
KHEJURI-II BLOCK TOT :	376	1,151	1,527	4,363	724	5,087	54,855	2,969	74	3,043	10,391	334	10,725

18th ALL INDIA LIVESTOCK CENSUS, AGRICULTURE IMPLEMENTS AND MACHINERY, FISHERY STATISTICS, WEST BENGAL

Reference Date : 15.10.2007

PURBA MEDINIPUR DISTRICT

DUCK, TURKEY

NAME OF THE GRAM PANCHAYAT	DUCKLING (MALE+FEMALE)							TURKEY			Quail	Other Poultry Birds	Total Poultry Birds (352+365+368+369+370)
	DUCKLING (Belows 6 month)						Total Duck (355+358+361+364)	Male	Female	Total Turkey (366+367)			
	Deshi for Egg	Deshi for Meat	Total Deshi Duckling (359+360)	Improved for Egg	Improved for Meat	Total Improved Duckling (362+363)							
1	359	360	361	362	363	364	365	366	367	368	369	370	371
KHEJURI-II BLOCK													
BARATALA G.P.	1161	0	1161	58	0	58	3375	0	0	0	0	0	9851
HALUDBARI G.P.	60	30	90	42	19	61	1598	0	0	0	0	0	9147
JANKA G.P.	110	0	110	107	0	107	3969	0	0	0	0	0	16604
KHEJURI G.P.	594	0	594	0	0	0	1827	0	0	0	0	0	8814
NIJKASBA G.P.	1726	717	2443	0	0	0	7623	0	0	0	0	0	28831
KHEJURI-II BLOCK TOT :	3,651	747	4,398	207	19	226	18,392	0	0	0	0	0	73,247

18th ALL INDIA LIVESTOCK CENSUS, AGRICULTURE IMPLEMENTS AND MACHINERY, FISHERY STATISTICS, WEST BENGAL

Reference Date : 15.10.2007

PURBA MEDINIPUR DISTRICT

AGRICULTURAL IMPLEMENTS AND MACHINERY

NAME OF THE GRAM PANCHAYAT	ANIMAL OPERATED IMPLEMENTS														
	No. of Wooden Plough					No. of Steel Plough					No. of Cultivator				
	Utilised more than 100 days/ year	Utilised between 50 to 100 days/ year	Utilised less than 50 days/ year	Not Utilised	Total (372+373+ 374+375)	Utilised more than 100 days/ year	Utilised between 50 to 100 days/ year	Utilised less than 50 days/ year	Not Utilised	Total (377+378+ 379+380)	Utilised more than 100 days/ year	Utilised between 50 to 100 days/ year	Utilised less than 50 days/ year	Not Utilised	Total (382+383+ 384+385)
1	372	373	374	375	376	377	378	379	380	381	382	383	384	385	386
KHEJURI-II BLOCK															
BARATALA G.P.	0	12	93	1	106	0	0	0	0	0	0	0	0	0	0
HALUDBARI G.P.	0	2	262	2	266	0	1	7	0	8	0	0	0	0	0
JANKA G.P.	0	0	86	479	565	0	0	0	0	0	0	0	11	0	11
KHEJURI G.P.	0	0	47	81	128	0	0	0	0	0	0	0	0	0	0
NIJKASBA G.P.	152	0	185	138	475	0	0	0	0	0	0	0	0	0	0
KHEJURI-II BLOCK TOT :	152	14	673	701	1,540	0	1	7	0	8	0	0	11	0	11

18th ALL INDIA LIVESTOCK CENSUS, AGRICULTURE IMPLEMENTS AND MACHINERY, FISHERY STATISTICS, WEST BENGAL

Reference Date : 15.10.2007

PURBA MEDINIPUR DISTRICT

AGRICULTURAL IMPLEMENTS AND MACHINERY

NAME OF THE GRAM PANCHAYAT	ANIMAL OPERATED IMPLEMENTS														
	No. of Disc Harrow					No. of Seed-cum-Fertiliser Drill					No. of Leveller				
	Utilised more than 100 days/ year	Utilised between 50 to 100 days/ year	Utilised less than 50 days/ year	Not Utilised	Total (387+388+ 389+390)	Utilised more than 100 days/ year	Utilised between 50 to 100 days/ year	Utilised less than 50 days/ year	Not Utilised	Total (392+393+ 394+395)	Utilised more than 100 days/ year	Utilised between 50 to 100 days/ year	Utilised less than 50 days/ year	Not Utilised	Total (397+398+ 399+400)
1	387	388	389	390	391	392	393	394	395	396	397	398	399	400	401
KHEJURI-II BLOCK															
BARATALA G.P.	0	0	0	0	0	0	0	0	0	0	0	4	8	6	18
HALUDBARI G.P.	0	0	0	0	0	0	0	0	0	0	0	24	224	0	248
JANKA G.P.	0	0	0	0	0	0	0	0	0	0	0	0	247	397	644
KHEJURI G.P.	0	0	0	0	0	0	0	0	0	0	0	0	43	65	108
NIJKASBA G.P.	0	0	0	0	0	0	0	0	0	0	155	0	184	142	481
KHEJURI-II BLOCK TOT :	0	0	0	0	0	0	0	0	0	0	155	28	706	610	1,499

18th ALL INDIA LIVESTOCK CENSUS, AGRICULTURE IMPLEMENTS AND MACHINERY, FISHERY STATISTICS, WEST BENGAL

Reference Date : 15.10.2007

PURBA MEDINIPUR DISTRICT

AGRICULTURAL IMPLEMENTS AND MACHINERY

NAME OF THE GRAM PANCHAYAT	ANIMAL OPERATED IMPLEMENTS														
	No. of Wet Land Puddler					No. of Sugarcane Crusher					No. of Animal Cart				
	Utilised more than 100 days/ year	Utilised between 50 to 100 days/ year	Utilised less than 50 days/ year	Not Utilised	Total (402+403+ 404+405)	Utilised more than 100 days/ year	Utilised between 50 to 100 days/ year	Utilised less than 50 days/ year	Not Utilised	Total (407+408+ 409+410)	Utilised more than 100 days/ year	Utilised between 50 to 100 days/ year	Utilised less than 50 days/ year	Not Utilised	Total (412+413+ 414+415)
1	402	403	404	405	406	407	408	409	410	411	412	413	414	415	416
KHEJURI-II BLOCK															
BARATALA G.P.	0	0	0	0	0	2	0	0	0	2	0	0	0	0	0
HALUDBARI G.P.	0	0	0	0	0	3	0	1	0	4	0	0	0	0	0
JANKA G.P.	0	0	0	0	0	0	0	0	0	0	0	0	0	0	0
KHEJURI G.P.	0	0	0	0	0	0	0	0	0	0	0	0	0	0	0
NIJKASBA G.P	0	0	0	0	0	0	0	0	0	0	0	0	0	0	0
KHEJURI-II BLOCK TOT :	0	0	0	0	0	5	0	1	0	6	0	0	0	0	0

18th ALL INDIA LIVESTOCK CENSUS, AGRICULTURE IMPLEMENTS AND MACHINERY, FISHERY STATISTICS, WEST BENGAL

Reference Date : 15.10.2007

PURBA MEDINIPUR DISTRICT

AGRICULTURAL IMPLEMENTS AND MACHINERY

NAME OF THE GRAM PANCHAYAT	ANIMAL OPERATED IMPLEMENTS										EQUIPMENT FOR LIVESTOCK AND POULTRY							
	No. of Ghanis					No. of Water Lifting Devices					Incubators/ Breeders	Milking Machine	Baler	Hay Harvest Machine		Chaff Cutter		
	Utilised more than 100 days/ year	Utilised between 50 to 100 days/ year	Utilised less than 50 days/ year	Not Utilised	Total (417+ 418+ 419+ 420)	Utilised more than 100 days/ year	Utilised between 50 to 100 days/ year	Utilised less than 50 days/ year	Not Utilised	Total (422+ 423+ 424+ 425)				Straw Reaper	Forage Harvester	Manually Operated	Animal Operated	Power Operated
1	417	418	419	420	421	422	423	424	425	426	427	428	429	430	431	432	433	434
KHEJURI-II BLOCK																		
BARATALA G.P.	0	0	0	0	0	0	0	0	0	0	0	0	0	0	0	0	0	0
HALUDBARI G.P.	0	0	0	0	0	0	0	0	0	0	0	0	0	0	0	0	0	0
JANKA G.P.	0	0	0	0	0	0	0	0	0	0	0	0	0	0	0	0	0	0
KHEJURI G.P.	0	0	0	0	0	0	0	0	0	0	0	0	0	0	0	0	0	0
NIJKASBA G.P.	0	0	0	0	0	0	0	0	0	0	0	0	0	0	0	0	0	0
KHEJURI-II BLOCK TOT :	0	0	0	0	0	0	0	0	0	0	0	0	0	0	0	0	0	0

18th ALL INDIA LIVESTOCK CENSUS, AGRICULTURE IMPLEMENTS AND MACHINERY, FISHERY STATISTICS, WEST BENGAL

Reference Date : 15.10.2007

PURBA MEDINIPUR DISTRICT

FISHERY STATISTICS

NAME OF THE GRAM PANCHAYAT	No. of Household engaged in Fishing Activity						No. of Members in the Fishery Household				No. of members Engaged in actual operation of fishing activity			
	Nature of Fishing Activity		Type of Fishing Activity								Full Time		Part Time	
	Inland	Marine	Mainly Fish Capture	Mainly Seed Culture	Allied e.g. Pealing, Marketing, Processing etc.	Others	Male	Female	Children	Total (441+ 442+ 443)	Male	Female	Male	Female
1	435	436	437	438	439	440	441	442	443	444	445	446	447	448
KHEJURI-II BLOCK														
BARATALA G.P.	0	0	0	0	0	0	0	0	0	0	0	0	0	0
HALUDBARI G.P.	20	0	2	43	0	0	206	132	59	397	108	82	62	24
JANKA G.P.	0	50	50	0	0	0	72	66	159	297	66	0	4	0
KHEJURI G.P.	123	135	98	43	42	1012	223	93	41	357	144	65	50	36
NIJKASBA G P.	0	585	532	359	0	0	1229	885	975	3089	777	593	383	259
KHEJURI-II BLOCK TOT :	**143**	**770**	**682**	**445**	**42**	**1,012**	**1,730**	**1,176**	**1,234**	**4,140**	**1,095**	**740**	**499**	**319**

Reference Date : 15.10.2007

PURBA MEDINIPUR DISTRICT

FISHERY STATISTICS

NAME OF THE GRAM PANCHAYAT	No. of members Engaged in other occupation of fishing activities										No. of Household of main source of waterbody in which fishing done				
	Marketing of Fish		Repairing / Mending of Nets		Fish Hatchery		Ornamental Fishing		Others						
	Male	Female	Male	Female	Male	Female	Male	Female	Male	Female	Aquaculture ponds and tank	Brackish water impounds	Water logged areas	Large irrigation tanks	Reservoirs & check dams
1	449	450	451	452	453	454	455	456	457	458	459	460	461	462	463
KHEJURI-II BLOCK															
BARATALA G.P.	0	0	0	0	0	0	0	0	0	0	0	0	0	0	0
HALUDBARI G.P.	3	0	5	3	0	0	0	0	0	0	43	0	0	0	0
JANKA G.P.	0	0	0	0	0	0	0	0	0	0	0	0	0	0	0
KHEJURI G.P.	43	17	11	0	0	0	0	0	0	0	0	0	0	0	0
NIJKASBA G.P.	129	19	71	49	0	0	0	0	0	0	0	0	0	0	0
KHEJURI-II BLOCK TOT :	175	36	87	52	0	0	0	0	0	0	43	0	0	0	0

Reference Date : 15.10.2007

PURBA MEDINIPUR DISTRICT

FISHERY STATISTICS

NAME OF THE GRAM PANCHAYAT	No. of Household of main source of waterbody in which fishing done												
				Typewise		Locationwise			Ownershipwise				
	Rivers	Lakes/ oxbow lakes/ meanders channels/ scars	Marine resources i.e. sea	Perrenial waterbody	Seasonal waterbody	Located within the Mouza/Ward	At distance less than 5 Km.	At distance more than 5 Km.	Owned by fisherman household	Owned by Gram Panchayat	Owned by the Govt.	Owned by cooperative society	Owned by other individuals
1	464	465	466	467	468	469	470	471	472	473	474	475	476
KHEJURI-II BLOCK													
BARATALA G.P.	0	0	0	0	0	0	0	0	0	0	0	0	0
HALUDBARI G.P.	0	0	0	0	44	0	0	0	43	1	0	0	0
JANKA G.P.	0	0	100	0	0	0	0	0	0	0	0	0	0
KHEJURI G.P.	0	0	0	0	0	0	0	0	0	0	0	0	0
NIJKASBA G.P.	0	0	186	0	0	0	0	0	0	0	0	0	0
KHEJURI-II BLOCK TOT :	0	0	286	0	44	0	0	0	43	1	0	0	0

18th ALL INDIA LIVESTOCK CENSUS, AGRICULTURE IMPLEMENTS AND MACHINERY, FISHERY STATISTICS, WEST BENGAL

Reference Date : 15.10.2007

PURBA MEDINIPUR DISTRICT

FISHERY STATISTICS AND FODDER AREA

NAME OF THE GRAM PANCHAYAT	No. Fishing Crafts		No. of Fishing Gears							Area under Fodder Crops (Cottah)		
	Moto-rised	Non-moto-rised	Drag Nets	Hook & Lines	Cast Nets	Gill Nets	Set barriers	Trawl Nets	Others	Kharif	Rabi	Total (486+487)
1	477	478	479	480	481	482	483	484	485	486	487	488
KHEJURI-II BLOCK												
BARATALA G.P.	0	0	0	0	0	0	0	0	0	0	0	0
HALUDBARI G.P.	0	1	0	0	1186	166	0	0	0	2	8	10
JANKA G.P.	0	0	0	0	0	0	0	0	0	0	0	0
KHEJURI G.P.	20	32	31	0	3802	59	14	36	108	13	11	24
NIJKASBA G.P.	595	226	136	0	7041	868	49	0	107	0	0	0
KHEJURI-II BLOCK TOT :	615	259	167	0	12,029	1,093	63	36	215	15	19	34

PURBA MEDINIPUR DISTRICT

JERSEY / HOLSTEIN / OTHER CROSS-BRED / INDIGENOUS CATTLE / BUFFALO

NAME OF THE MOUZA (J.L. No.)	Female Jersey Cross-bred (Over 2½ year)			Total Jersey Cross-bred Cattle	Female Holstein Cross-bred (Over 2½ year)			Total Holstein Cross-bred Cattle	Female Other Cross-bred (Over 2½ year)			Total Other Cross-bred Cattle	Total Cross-bred Cattle	Female Indigenous Cattle (Over 3 year)			Total Bengal/ Non-des. Indige-nous Cattle	Total Indige-nous Cattle	Female Buffalo (Over 3 year)			Total Buffalo
	In milk	Dry	Not yet calved		In milk	Dry	Not yet calved		In milk	Dry	Not yet calved			In milk	Dry	Not yet calved			In milk	Dry	Not yet calved	
	1	2	3	4	5	6	7	8	9	16	11	12	13	14	15	16	17	18	19	20	21	22
KHEJURI-II BLOCK : CONTAI SUBDIVISION																						
BARATALA GRAM PANCHAYAT																						
BARATALA (029)	6	10	2	35	0	0	0	0	0	0	0	0	35	184	177	57	1227	1227	0	0	0	0
MADA KHALI (036)	0	0	0	0	0	0	0	0	5	1	0	17	17	149	101	6	771	771	0	0	0	0
MALDAHA (025)	0	0	0	0	0	0	0	0	0	0	0	0	0	211	126	12	1188	1188	0	0	0	0
PANKHAI (028)	2	0	0	4	0	0	0	0	15	2	0	44	48	205	220	34	1708	1728	0	0	0	0
PIRIJPUR (038)	0	0	0	0	0	0	0	0	0	0	0	0	0	34	42	27	189	189	0	0	0	0
RAM CHAK (030)	0	0	0	0	0	0	0	0	12	6	0	55	55	247	190	24	1418	1448	0	0	0	0
SERKHAN CHAK (027)	6	5	0	11	0	0	0	0	0	0	0	0	11	422	462	274	2333	2333	0	0	0	0
BARATALA G.P. TOTAL :	14	15	2	50	0	0	0	0	32	9	0	116	166	1452	1318	434	8834	8884	0	0	0	0
HALUDBARI GRAM PANCHAYAT																						
CHAUDDHA CHULI (033)	3	5	0	42	0	0	0	0	0	0	0	0	42	74	330	0	1034	1040	0	0	0	0
DEKHALI (020)	4	2	0	42	0	0	0	0	0	0	0	0	42	0	675	0	2700	2710	0	0	0	0
GARANG (032)	0	0	0	2	0	0	0	0	0	0	0	0	2	142	0	0	439	445	0	0	0	0
HALUD BARI (021)	0	6	0	16	0	0	0	0	0	0	0	0	16	51	185	0	607	608	0	0	0	0
JAGANNATH CHAK (022)	0	0	0	0	0	0	0	0	0	0	0	0	0	2	89	0	275	275	0	0	0	0
KARTIK KHALI (035)	0	0	0	0	0	0	0	0	0	0	0	0	0	36	205	0	713	713	0	0	0	0
KESHAB CHAK (018)	0	0	0	7	0	0	0	0	0	0	0	0	7	19	105	0	320	320	0	0	0	0
MUNDAMARI (034)	1	0	0	23	0	0	0	0	0	0	0	0	23	278	120	0	1159	1196	0	0	0	0
NARSULYA CHAK (023)	0	0	0	0	0	0	0	0	0	0	0	0	0	11	69	0	243	243	0	0	0	0
HALUDBARI G.P. TOTAL :	8	13	0	132	0	0	0	0	0	0	0	0	132	613	1778	0	7490	7550	0	0	0	0
JANKA GRAM PANCHAYAT																						
AJAN BARI (087)	2	0	0	6	0	0	0	0	0	0	0	0	6	91	185	17	631	631	0	0	0	0
BARA KASHA FALIA (090)	3	0	0	6	0	0	0	0	0	0	0	0	6	19	31	2	124	124	0	0	0	0
BHUPATI CHAK (067)	1	1	0	6	0	0	0	0	0	0	0	0	6	39	43	3	193	193	0	0	0	0
CHALTA TALYA (062)	0	0	0	0	0	0	0	0	0	0	0	0	0	20	40	2	144	144	0	0	0	0
DAKSHIN PANKHAI (066)	1	0	0	2	0	0	0	0	0	0	0	0	2	7	10	3	38	38	0	0	0	0
DAMODAR CHAK (086)	3	0	1	7	0	0	0	0	0	0	0	0	7	24	38	4	172	172	0	0	0	0
GORAHAR (072)	0	2	0	19	0	0	0	0	0	0	0	0	19	31	48	4	133	135	0	0	0	0
GORAHAR GONSAI CHAK (073)	0	0	0	0	0	0	0	0	0	0	0	0	0	29	47	24	143	143	0	0	0	0
GORAHAR JALPAI (071)	1	0	0	6	0	0	0	0	0	0	0	0	6	68	118	67	367	369	0	0	0	0
JAFAR CHAK (089)	1	0	0	3	0	0	0	0	0	0	0	0	3	23	35	2	128	128	0	0	0	0
JANKA (085)	7	2	1	21	0	0	0	0	0	0	0	0	21	112	158	20	654	654	0	0	0	0
KADIRPUR (064)	1	4	1	11	0	0	0	0	0	0	0	0	11	44	140	72	317	317	0	0	0	0
KATKADEBI CHAK (074)	1	4	1	10	0	0	0	0	0	0	0	0	10	56	161	108	454	456	0	0	0	0
MONOHAR CHAK (061)	0	0	0	0	0	0	0	0	0	0	0	0	0	14	22	0	80	80	0	0	0	0

(P) - Part Mouza i.e., Mouza appears in more than one Gram Panchayat

PURBA MEDINIPUR DISTRICT

JERSEY / HOLSTEIN / OTHER CROSS-BRED / INDIGENOUS CATTLE / BUFFALO

NAME OF THE MOUZA (J.L. No.)	Female Jersey Cross-bred (Over 2½ year)			Total Jersey Cross-bred Cattle	Female Holstein Cross-bred (Over 2½ year)			Total Holstein Cross-bred Cattle	Female Other Cross-bred (Over 2½ year)			Total Other Cross-bred Cattle	Total Cross-bred Cattle	Female Indigenous Cattle (Over 3 year)			Total Bengal/ Non-des. Indige-nous Cattle	Total Indige-nous Cattle	Female Buffalo (Over 3 year)			Total Buffalo
	In milk	Dry	Not yet calved		In milk	Dry	Not yet calved		In milk	Dry	Not yet calved			In milk	Dry	Not yet calved			In milk	Dry	Not yet calved	
	1	2	3	4	5	6	7	8	9	10	11	12	13	14	15	16	17	18	19	20	21	22
KHEJURI-II BLOCK : CONTAI SUBDIVISION																						
JANKA GRAM PANCHAYAT																						
MURALI CHAK (075)	4	1	0	13	0	0	0	0	0	0	0	0	13	44	74	49	259	259	0	0	0	0
PASCHIM BHANGAN MARI (058)	0	4	0	7	0	0	0	0	0	0	0	0	7	96	168	95	494	495	0	0	0	0
PASCHIM PANIKHYA (069)	0	2	0	5	0	0	0	0	0	0	0	0	5	98	148	72	539	540	0	0	0	0
PHULBARI (065)	8	7	2	32	0	0	0	0	0	0	0	0	32	54	78	54	263	275	0	0	0	0
PURBBA BHANGAN MARI (057)	1	0	0	6	0	0	0	0	0	0	0	0	6	70	122	87	406	408	0	0	0	0
PURBBA PANIKHYA (068)	1	4	1	11	0	0	0	0	0	0	0	0	11	35	70	47	202	204	0	0	0	0
SAHAPUR (063)	2	1	0	8	0	0	0	0	0	0	0	0	8	41	67	41	195	204	0	0	0	0
SER CHAK (088)	1	0	0	3	0	0	0	0	0	0	0	0	3	31	44	3	189	189	0	0	0	0
SHYAMPUR (076)	1	3	2	17	0	0	0	0	0	0	0	0	17	91	195	135	586	598	0	0	0	0
SHYAMPUR JALPAI (070)	0	0	0	1	0	0	0	0	0	0	0	0	1	27	56	46	175	179	0	0	0	0
SHYAMPUR KATKA (077)	3	2	5	22	0	0	0	0	0	0	0	0	22	46	66	35	227	227	0	0	0	0
TENGRA MARI (060)	0	0	0	0	0	0	0	0	0	0	0	0	0	33	35	0	183	183	0	0	0	0
JANKA G.P. TOTAL :	42	37	14	222	0	0	0	0	0	0	0	0	222	1243	2199	992	7296	7345	0	0	0	0
KHEJURI GRAM PANCHAYAT																						
ALICHAK (051)	0	0	0	0	0	0	0	0	0	0	0	0	0	10	22	8	118	118	0	0	0	0
ARAK BARI (099)	0	0	0	0	0	0	0	0	0	0	0	0	0	6	32	10	124	124	0	0	0	0
BAMAN CHAK (052)	0	0	0	0	0	0	0	0	0	0	0	0	0	8	25	12	100	100	0	0	0	0
BAN BASARYA (100)	0	0	0	0	0	0	0	0	0	0	0	0	0	6	15	10	79	79	0	0	0	0
BARKA SARIA (046)	0	0	0	0	0	0	0	0	0	0	0	0	0	35	40	36	275	275	0	0	0	0
CHAK ARAK BARI (056)	0	0	0	0	0	0	0	0	0	0	0	0	0	10	25	12	140	140	0	0	0	0
CHATUR BHUJ CHAK (044)	0	1	0	2	0	0	0	0	0	0	0	0	2	10	15	7	119	119	0	0	0	0
DHOBAGHATA BAMAN CHAK (050)	0	0	0	0	0	0	0	0	0	0	0	0	0	8	23	17	116	116	0	0	0	0
HEMANTA CHAK (040)	0	0	0	0	0	0	0	0	0	0	0	0	0	15	15	2	113	113	0	0	0	0
KADIRABAD CHAR (120)	1	0	0	3	0	0	0	0	0	0	0	0	3	12	43	15	180	218	0	0	0	0
KASARIA (059)	0	0	0	0	0	0	0	0	0	0	0	0	0	102	75	62	476	476	0	0	0	0
KASTALA (037)	1	1	0	4	0	0	0	0	0	0	0	0	4	80	25	10	250	250	0	0	0	0
KHEJURI (049)	2	1	0	10	0	0	0	0	0	0	0	0	10	35	107	55	628	628	0	0	0	0
KUNJAPUR (039)	0	0	0	0	0	0	0	0	0	0	0	0	0	22	40	8	166	166	0	0	0	0
MANSINGHABAR (043)	1	2	0	6	0	0	0	0	0	0	0	0	6	8	25	10	163	163	0	0	0	0
PAKHURIA (045)	0	0	0	0	0	0	0	0	0	0	0	0	0	8	29	6	131	131	0	0	0	0
RADHA NAGAR (054)	0	0	0	0	0	0	0	0	0	0	0	0	0	14	36	18	164	185	0	0	0	0
SAFARCHATA (053)	0	0	0	0	0	0	0	0	0	0	0	0	0	6	31	8	112	112	0	0	0	0
SAHEB NAGAR (048)	0	0	0	0	0	0	0	0	0	0	0	0	0	15	20	3	121	121	0	0	0	0
SAT KHANDA SAHEB NAGAR (047)	0	0	0	0	0	0	0	0	0	0	0	0	0	10	27	12	144	144	0	0	0	0

(P) - Part Mouza i.e., Mouza appears in more than one Gram Panchayat

PURBA MEDINIPUR DISTRICT

JERSEY / HOLSTEIN / OTHER CROSS-BRED / INDIGENOUS CATTLE / BUFFALO

NAME OF THE MOUZA (J.L. No.)	Female Jersey Cross-bred (Over 2½ year)			Total Jersey Cross-bred Cattle	Female Holstein Cross-bred (Over 2½ year)			Total Holstein Cross-bred Cattle	Female Other Cross-bred (Over 2½ year)			Total Other Cross-bred Cattle	Total Cross-bred Cattle	Female Indigenous Cattle (Over 3 year)			Total Bengal/ Non-des. Indige-nous Cattle	Total Indige-nous Cattle	Female Buffalo (Over 3 year)			Total Buffalo
	In milk	Dry	Not yet calved		In milk	Dry	Not yet calved		In milk	Dry	Not yet calved			In milk	Dry	Not yet calved			In milk	Dry	Not yet calved	
	1	2	3	4	5	6	7	8	9	10	11	12	13	14	15	16	17	18	19	20	21	22
KHEJURI-II BLOCK : CONTAI SUBDIVISION																						
KHEJURI GRAM PANCHAYAT																						
SATKUMARI (041)	0	0	0	0	0	0	0	0	0	0	0	0	0	6	25	4	144	144	0	0	0	0
SATSIMALI (055)	1	0	0	4	0	0	0	0	0	0	0	0	4	10	45	17	197	197	0	0	0	0
TALPATI (042)	0	0	0	0	0	0	0	0	0	0	0	0	0	5	22	4	80	80	0	0	0	0
KHEJURI G.P. TOTAL :	6	5	0	29	0	0	0	0	0	0	0	0	29	441	762	346	4140	4199	0	0	0	0
NIJKASBA GRAM PANCHAYAT																						
ABDULLA CHAK (091)	0	0	0	0	0	0	0	0	0	0	0	0	0	0	0	0	0	0	0	0	0	0
ADAMPUR (110)	0	1	0	3	0	0	0	0	0	0	0	0	3	20	24	9	98	99	0	0	0	0
ALIPUR (080)	1	1	0	4	0	0	0	0	0	0	0	0	4	85	134	15	603	607	0	0	0	0
ANDIRAM CHAK (112)	0	1	0	1	0	0	0	0	0	0	0	0	1	15	19	1	82	82	0	0	0	0
BARA GARANIA (093)	0	0	0	0	0	0	0	0	0	0	0	0	0	0	0	0	0	0	0	0	0	0
BATTALYA (111)	1	1	0	4	0	0	0	0	0	0	0	0	4	41	72	2	257	269	0	0	0	0
BOGA (078)	1	1	0	7	0	0	0	0	0	0	0	0	7	83	251	33	927	931	0	0	0	0
CHHOTA GARANIA (094)	0	2	0	2	0	0	0	0	0	0	0	0	2	21	39	4	147	147	0	0	0	0
CHHOTA GARANIA (108)	0	0	0	0	0	0	0	0	0	0	0	0	0	0	0	0	0	0	0	0	0	0
CHHOTA KASHA PHALIA (092)	0	0	0	0	0	0	0	0	0	0	0	0	0	0	0	0	0	0	0	0	0	0
DAKSHIN ALI CHAK (118)	0	0	0	0	0	0	0	0	0	0	0	0	0	60	51	3	341	341	0	0	0	0
GOPI CHAK (109)	1	0	0	3	0	0	0	0	0	0	0	0	3	47	43	1	204	207	0	0	0	0
JHATI HARI (097)	0	0	0	0	0	0	0	0	0	0	0	0	0	0	0	0	0	0	0	0	0	0
KALAGACHHIA (106)	4	0	0	16	0	0	0	0	0	0	0	0	16	0	0	0	0	0	0	0	0	0
KHARI PUKHURIA (082)	1	0	0	3	0	0	0	0	0	0	0	0	3	26	41	9	204	213	0	0	0	0
KOYAL CHAK (079)	0	0	0	0	0	0	0	0	0	0	0	0	0	47	45	1	224	224	0	0	0	0
LAKSHAN CHAK (095)	8	2	1	24	0	0	0	0	0	0	0	0	24	0	0	0	0	0	0	0	0	0
MATILAL CHAK (096)	0	0	0	0	0	0	0	0	0	0	0	0	0	0	0	0	0	0	0	0	0	0
MEIDI NAGAR (116)	0	0	0	0	0	0	0	0	0	0	0	0	0	0	0	0	0	0	0	0	0	0
NIJKASHBA (119)	0	0	0	0	0	0	0	0	0	0	0	0	0	177	179	0	827	831	0	0	0	0
NONA PATA (114)	0	0	0	0	0	0	0	0	0	0	0	0	0	26	21	0	110	114	0	0	0	0
OASHIL CHAK (101)	0	0	0	0	0	0	0	0	0	0	0	0	0	0	0	0	0	0	0	0	0	0
OSHMANPUR (113)	0	0	0	0	0	0	0	0	0	0	0	0	0	7	6	0	29	29	0	0	0	0
PACHARYA (105)	0	0	0	0	0	0	0	0	0	0	0	0	0	0	0	0	0	0	0	0	0	0
PADAR BHERI (117)	0	0	0	0	0	0	0	0	0	0	0	0	0	22	21	0	97	99	0	0	0	0
RAYPUR (084)	0	0	0	0	0	0	0	0	0	0	0	0	0	0	0	0	0	0	0	0	0	0
SHILLA BERYA (083)	1	2	1	7	0	0	0	0	0	0	0	0	7	39	109	11	395	403	0	0	0	0
SUNDARPUR (081)	1	0	0	3	0	0	0	0	0	0	0	0	3	119	168	0	765	772	0	0	0	0
THANA BERYA (098)	0	0	0	0	0	0	0	0	0	0	0	0	0	0	0	0	0	0	0	0	0	0
NIJKASBA G.P. TOTAL :	19	11	2	77	0	0	0	0	0	0	0	0	77	835	1223	89	5310	5360	0	0	0	0

(P) - Part Mouza i.e., Mouza appears in more than one Gram Panchayat

PURBA MEDINIPUR DISTRICT

SHEEP / GOAT / HORSE AND PONNY / PIG / DOG / FOWL / DUCK

NAME OF THE MOUZA (J.L. No.)	Total Sheep	Total Bengal Breed Goat	Total Other Breed Goat	Total Goat	Total Horse and Ponny	Total Pig	Total Dog	Hen (Female 5 month & above)		Improved Chicken for Meat (Broiler)	Fowl (Cock, Hen & Chicken)			Duck (Female 6 month & above)		Drake, Duck & Duckling			Turkey	Quail	Other Poultry Bird	Total Poultry Bird
								Deshi	Improved		Deshi	Improved	Total	Deshi	Improved	Deshi	Improved	Total				
	23	24	25	26	27	28	29	30	31	32	33	34	35	36	37	38	39	40	41	42	43	44
KHEJURI-II BLOCK : CONTAI SUBDIVISION																						
BARATALA GRAM PANCHAYAT																						
BARATALA (029)	0	705	0	705	0	0	61	485	0	0	593	16	609	107	0	134	0	134	0	0	0	743
MADA KHALI (036)	221	184	0	184	0	0	17	144	64	0	358	192	550	119	0	290	0	290	0	0	0	840
MALDAHA (025)	159	487	0	487	0	0	19	164	40	0	337	59	396	70	0	136	0	136	0	0	0	532
PANKHAI (028)	253	788	0	788	0	0	14	731	21	0	1829	67	1896	587	0	1625	58	1683	0	0	0	3579
PIRIJPUR (038)	19	168	0	168	0	0	19	156	0	0	186	0	186	50	0	62	0	62	0	0	0	248
RAM CHAK (030)	252	386	0	386	0	0	29	273	112	0	724	268	992	205	0	478	0	478	0	0	0	1470
SERKHAN CHAK (027)	353	1910	0	1910	0	0	247	1196	0	200	1644	203	1847	458	0	592	0	592	0	0	0	2439
BARATALA G.P. TOTAL :	1257	4628	0	4628	0	0	406	3149	237	200	5671	805	6476	1596	0	3317	58	3375	0	0	0	9851
HALUDBARI GRAM PANCHAYAT																						
CHAUDDHA CHULI (033)	0	429	0	429	0	0	24	9	404	22	32	513	545	31	14	34	19	53	0	0	0	598
DEKHALI (020)	12	764	0	764	0	0	100	460	904	262	588	1318	1906	127	86	146	99	245	0	0	0	2151
GARANG (032)	13	93	0	93	0	0	115	35	0	0	59	0	59	2	15	3	20	23	0	0	0	82
HALUD BARI (021)	0	383	0	383	0	0	4	0	225	2	0	322	322	33	5	36	5	41	0	0	0	363
JAGANNATH CHAK (022)	0	283	0	283	0	0	0	285	0	0	356	16	372	6	4	9	4	13	0	0	0	385
KARTIK KHALI (035)	0	293	0	293	0	0	64	338	21	0	472	21	493	130	27	159	40	199	0	0	0	692
KESHAB CHAK (018)	0	164	0	164	0	0	12	0	79	400	0	520	520	8	5	13	5	18	0	0	0	538
MUNDAMARI (034)	55	425	0	425	0	0	183	1235	137	16	2244	256	2500	415	87	613	158	771	0	0	0	3271
NARSULYA CHAK (023)	0	383	0	383	0	0	28	469	176	0	617	215	832	116	70	140	95	235	0	0	0	1067
HALUDBARI G.P. TOTAL :	80	3217	0	3217	0	0	530	2831	1946	702	4368	3181	7549	868	313	1153	445	1598	0	0	0	9147
JANKA GRAM PANCHAYAT																						
AJAN BARI (087)	0	374	0	374	0	0	84	388	146	100	473	288	761	307	0	408	0	408	0	0	0	1169
BARA KASHA FALIA (090)	0	114	0	114	0	0	14	0	138	0	0	167	167	61	0	80	0	80	0	0	0	247
BHUPATI CHAK (067)	30	102	0	102	0	0	16	125	94	0	138	123	261	85	0	108	0	108	0	0	0	369
CHALTA TALYA (062)	8	59	0	59	0	0	8	27	65	0	28	83	111	54	0	69	0	69	0	0	0	180
DAKSHIN PANKHAI (066)	0	22	0	22	0	0	5	7	32	0	7	38	45	22	0	30	0	30	0	0	0	75
DAMODAR CHAK (086)	17	112	0	112	0	0	21	5	154	0	6	190	196	62	0	83	0	83	0	0	0	279
GORAHAR (072)	83	129	0	129	0	0	0	172	0	0	337	0	337	59	0	59	0	59	0	0	0	396
GORAHAR GONSAI CHAK (073)	104	93	0	93	0	0	23	143	0	0	219	0	219	65	0	65	0	65	0	0	0	284
GORAHAR JALPAI (071)	144	266	0	266	0	0	37	290	0	0	437	0	437	108	0	108	27	135	0	0	0	572
JAFAR CHAK (089)	0	91	0	91	0	0	11	8	99	0	9	118	127	48	0	67	0	67	0	0	0	194
JANKA (085)	0	515	0	515	0	0	59	168	503	0	198	632	830	424	7	553	10	563	0	0	0	1393
KADIRPUR (064)	296	283	0	283	0	0	0	862	0	0	949	0	949	72	0	103	0	103	0	0	0	1052
KATKADEBI CHAK (074)	0	221	0	221	0	0	0	798	0	0	1073	0	1073	109	0	164	0	164	0	0	0	1237
MONOHAR CHAK (061)	0	28	0	28	0	0	6	19	6	0	25	7	32	11	0	15	0	15	0	0	0	47

(P) - Part Mouza i.e., Mouza appears in more than one Gram Panchayat

PURBA MEDINIPUR DISTRICT

SHEEP / GOAT / HORSE AND PONNY / PIG / DOG / FOWL / DUCK

NAME OF THE MOUZA (J.L. No.)	Total Sheep	Total Bengal Breed Goat	Total Other Breed Goat	Total Goat	Total Horse and Ponny	Total Pig	Total Dog	Hen (Female 5 month & above)		Improved Chicken for Meat (Broiler)	Fowl (Cock, Hen & Chicken)			Duck (Female 6 month & above)		Drake, Duck & Duckling			Turkey	Quail	Other Poultry Birds	Total Poultry Bird
								Deshi	Improved		Deshi	Improved	Total	Deshi	Improved	Deshi	Improved	Total				
	23	24	25	26	27	28	29	30	31	32	33	34	35	36	37	38	39	40	41	42	43	44
KHEJURI-II BLOCK : CONTAI SUBDIVISION																						
JANKA GRAM PANCHAYAT																						
MURALI CHAK (075)	55	236	0	236	0	0	15	317	0	0	481	0	481	93	0	143	0	143	0	0	0	624
PASCHIM BHANGAN MARI (058)	123	410	0	410	0	0	0	706	0	0	1053	0	1053	180	0	180	0	180	0	0	0	1233
PASCHIM PANIKHYA (069)	122	485	0	485	0	0	0	830	0	0	1182	0	1182	295	0	452	0	452	0	0	0	1634
PHULBARI (065)	51	110	0	110	0	0	8	161	0	0	229	0	229	66	0	66	0	66	0	0	0	295
PURBBA BHANGAN MARI (057)	175	230	0	230	0	0	0	522	0	0	865	0	865	161	0	161	65	226	0	0	0	1091
PURBBA PANIKHYA (068)	158	147	0	147	0	0	0	301	0	0	397	0	397	100	0	173	0	173	0	0	0	570
SAHAPUR (063)	140	130	0	130	0	0	41	158	3	0	330	3	333	75	0	104	0	104	0	0	0	437
SER CHAK (088)	0	124	0	124	0	0	18	20	133	0	23	158	181	52	0	71	0	71	0	0	0	252
SHYAMPUR (076)	371	471	0	471	0	0	16	653	0	0	1120	0	1120	194	0	310	0	310	0	0	0	1430
SHYAMPUR JALPAI (070)	77	157	0	157	0	0	0	415	0	0	477	0	477	15	0	68	0	68	0	0	0	545
SHYAMPUR KATKA (077)	56	183	0	183	0	0	0	478	0	0	613	0	613	118	0	150	15	165	0	0	0	778
TENGRA MARI (060)	0	86	0	86	0	0	13	122	15	0	133	26	159	48	0	62	0	62	0	0	0	221
JANKA G.P. TOTAL :	2010	5178	0	5178	0	0	395	7695	1388	100	10802	1833	12635	2884	7	3852	117	3969	0	0	0	16604
KHEJURI GRAM PANCHAYAT																						
ALICHAK (051)	0	91	0	91	0	0	35	35	0	0	108	0	108	0	0	0	0	0	0	0	0	108
ARAK BARI (099)	0	70	0	70	0	0	40	45	0	0	105	0	105	0	0	0	0	0	0	0	0	105
BAMAN CHAK (052)	0	86	0	86	0	0	38	35	0	0	93	0	93	0	0	0	0	0	0	0	0	93
BAN BASARYA (100)	0	60	0	60	0	0	22	28	0	0	73	0	73	0	0	0	0	0	0	0	0	73
BARKA SARIA (046)	0	51	0	51	0	0	67	85	0	0	190	0	190	35	0	102	0	102	0	0	0	292
CHAK ARAK BARI (056)	22	68	0	68	0	0	27	35	0	0	125	0	125	48	0	93	0	93	0	0	0	218
CHATUR BHUJ CHAK (044)	12	17	0	17	0	0	25	49	0	0	119	0	119	47	0	47	0	47	0	0	0	166
DHOBAGHATA BAMAN CHAK (050)	0	51	0	51	0	0	24	45	0	0	105	0	105	0	0	0	0	0	0	0	0	105
HEMANTA CHAK (040)	0	60	0	60	0	0	34	45	0	0	135	0	135	0	0	30	0	30	0	0	0	165
KADIRABAD CHAR (120)	16	116	0	116	0	0	47	42	0	0	97	0	97	25	0	67	0	67	0	0	0	164
KASARIA (059)	0	68	0	68	0	0	85	155	0	0	319	0	319	62	0	142	0	142	0	0	0	461
KASTALA (037)	0	38	0	38	1	0	50	35	0	0	120	0	120	45	10	64	10	74	0	0	0	194
KHEJURI (049)	0	313	0	313	1	19	384	262	0	1300	707	1300	2007	214	0	548	0	548	0	0	0	2555
KUNJAPUR (039)	0	30	0	30	0	0	55	0	0	0	0	0	0	0	0	0	0	0	0	0	0	0
MANSINGHABAR (043)	13	54	0	54	0	0	27	45	0	0	100	0	100	0	0	0	0	0	0	0	0	100
PAKHURIA (045)	10	30	0	30	0	0	41	80	0	0	185	0	185	42	0	102	0	102	0	0	0	287
RADHA NAGAR (054)	0	134	0	134	0	0	37	45	0	300	121	300	421	0	0	0	0	0	0	0	0	421
SAFARCHATA (053)	0	214	0	214	0	0	64	142	0	1200	320	1200	1520	115	0	290	0	290	0	0	0	1810
SAHEB NAGAR (048)	0	70	0	70	0	0	43	42	0	0	99	0	99	0	0	0	0	0	0	0	0	99
SAT KHANDA SAHEB NAGAR (047)	0	110	0	110	0	0	30	37	0	0	109	0	109	0	0	0	0	0	0	0	0	109

(P) - Part Mouza i.e., Mouza appears in more than one Gram Panchayat

PURBA MEDINIPUR DISTRICT

SHEEP / GOAT / HORSE AND PONNY / PIG / DOG / FOWL / DUCK

NAME OF THE MOUZA (J.L. No.)	Total Sheep	Total Bengal Breed Goat	Total Other Breed Goat	Total Goat	Total Horse and Ponny	Total Pig	Total Dog	Hen (Female 5 month & above)		Improved Chicken for Meat (Broiler)	Fowl (Cock, Hen & Chicken)			Duck (Female 6 month & above)		Drake, Duck & Duckling			Turkey	Quail	Other Poultry Birds	Total Poultry Bird
								Deshi	Improved		Deshi	Improved	Total	Deshi	Improved	Deshi	Improved	Total				
	23	24	25	26	27	28	29	30	31	32	33	34	35	36	37	38	39	40	41	42	43	44
KHEJURI-II BLOCK : CONTAI SUBDIVISION																						
KHEJURI GRAM PANCHAYAT																						
SATKUMARI (041)	0	15	0	15	0	0	38	45	0	0	135	0	135	25	0	25	0	25	0	0	0	160
SATSIMALI (055)	23	140	0	140	0	0	159	155	0	300	422	300	722	122	0	307	0	307	0	0	0	1029
TALPATI (042)	0	75	0	75	0	0	15	45	0	0	100	0	100	0	0	0	0	0	0	0	0	100
KHEJURI G.P. TOTAL :	96	1961	0	1961	2	19	1387	1532	0	3100	3887	3100	6987	780	10	1817	10	1827	0	0	0	8814
NIJKASBA GRAM PANCHAYAT																						
ABDULLA CHAK (091)	0	68	0	68	0	0	0	54	42	0	155	57	212	45	0	91	0	91	0	0	0	303
ADAMPUR (110)	0	96	0	96	0	0	0	0	87	0	0	104	104	5	0	7	0	7	0	0	0	111
ALIPUR (080)	0	317	0	317	0	0	0	0	405	0	0	475	475	78	0	84	0	84	0	0	0	559
ANDIRAM CHAK (112)	0	30	0	30	0	0	0	0	38	0	0	62	62	2	0	2	0	2	0	0	0	64
BARA GARANIA (093)	129	348	0	348	0	0	0	103	442	0	457	550	1007	293	0	440	0	440	0	0	0	1447
BATTALYA (111)	0	165	0	165	0	0	0	0	166	0	0	196	196	81	4	89	4	93	0	0	0	289
BOGA (078)	21	485	0	485	0	0	0	0	642	400	0	1344	1344	158	0	189	0	189	0	0	0	1533
CHHOTA GARANIA (094)	0	77	0	77	0	0	0	0	89	200	0	350	350	35	0	42	0	42	0	0	0	392
CHHOTA GARANIA (108)	27	258	0	258	0	0	0	160	224	0	597	276	873	232	0	466	0	466	0	0	0	1339
CHHOTA KASHA PHALIA (092)	64	132	0	132	0	0	0	97	72	0	262	99	361	91	0	255	0	255	0	0	0	616
DAKSHIN ALI CHAK (118)	0	296	0	296	0	0	0	0	244	0	0	286	286	73	0	86	0	86	0	0	0	372
GOPI CHAK (109)	0	130	0	130	0	0	0	0	135	0	0	150	150	45	0	53	0	53	0	0	0	203
JHATI HARI (097)	78	274	0	274	0	0	0	27	377	0	147	448	595	161	0	305	0	305	0	0	0	900
KALAGACHHIA (106)	226	437	0	437	0	0	0	432	332	182	1394	1011	2405	395	0	992	0	992	0	0	0	3397
KHARI PUKHURIA (082)	12	118	0	118	0	0	0	0	169	38	0	424	424	35	0	44	0	44	0	0	0	468
KOYAL CHAK (079)	0	180	0	180	0	0	0	0	226	100	0	341	341	24	0	25	0	25	0	0	0	366
LAKSHAN CHAK (095)	28	725	0	725	0	0	0	620	121	0	1373	234	1607	333	0	554	0	554	0	0	0	2161
MATILAL CHAK (096)	209	553	0	553	0	0	0	489	199	18	1316	402	1718	338	0	651	0	651	0	0	0	2369
MEIDI NAGAR (116)	246	688	0	688	0	0	0	359	713	0	1106	910	2016	388	0	742	0	742	0	0	0	2758
NIJKASHBA (119)	0	625	0	625	0	0	0	0	603	0	0	679	679	98	0	120	0	120	0	0	0	799
NONA PATA (114)	0	215	0	215	0	0	0	0	194	0	0	235	235	62	0	77	0	77	0	0	0	312
OASHIL CHAK (101)	124	232	0	232	0	0	0	20	318	0	282	380	662	215	0	399	0	399	0	0	0	1061
OSHMANPUR (113)	0	43	0	43	0	0	0	0	67	0	0	78	78	31	0	39	0	39	0	0	0	117
PACHARYA (105)	146	647	0	647	0	0	0	261	741	0	1146	936	2082	420	0	672	0	672	0	0	0	2754
PADAR BHERI (117)	0	74	0	74	0	0	0	0	65	0	0	77	77	17	0	20	0	20	0	0	0	97
RAYPUR (084)	113	142	0	142	0	0	0	35	125	47	264	299	563	131	0	429	0	429	0	0	0	992
SHILLA BERYA (083)	6	251	0	251	0	0	0	0	330	0	0	392	392	81	0	94	0	94	0	0	0	486
SUNDARPUR (081)	16	467	0	467	0	0	0	0	560	0	0	650	650	126	0	133	0	133	0	0	0	783
THANA BERYA (098)	132	383	0	383	0	0	0	175	342	0	848	416	1264	270	0	519	0	519	0	0	0	1783
NIJKASBA G.P. TOTAL :	1577	8456	0	8456	0	0	0	2832	8068	985	9347	11861	21208	4263	4	7619	4	7623	0	0	0	28831

(P) - Part Mouza i.e., Mouza appears in more than one Gram Panchayat

PURBA MEDINIPUR DISTRICT

NAME OF THE MOUZA (J.L. No.)	FODDER AREA: Area under Fodder Crops (in Cottah)			AGRICULTURAL IMPLEMENTS / FISHERY / LIVESTOCK & FISHERY INFRASTRUCTURE: Animal Operated Implements						Engaged in Actual Operation of Fishing				Marketing of Fish										
										Full Time		Part Time												
	Kharif	Rabi	Total	Wooden Plough	Steel Plough	Animal Cart	Leveller	Chaff Cutter	Fishery Household Persons	Male	Female	Male	Female	Male	Female	Veterinary Hospital /Health Centre	Artificial Insemination Centre	Veterinary Medicine Shop	Live stock Development Worker	Chilling Plant/ Bulk Milk Cooler	Co-op. Dairy/ Milk Collection Centre	Availability of Pasture Land	Poultry Feed Shop	Fish Wholesale Market
	45	46	47	48	49	50	51	52	53	54	55	56	57	58	59	60	61	62	63	64	65	66	67	68
KHEJURI-II BLOCK : CONTAI SUBDIVISION																								
BARATALA GRAM PANCHAYAT																								
BARATALA (029)	0	0	0	0	0	0	0	0	0	0	0	0	0	0	0	<=5KM	>5KM	<=5KM	<=5KM	>5KM	>5KM	YES	<=5KM	>5KM
MADA KHALI (036)	0	0	0	0	0	0	0	0	0	0	0	0	0	0	0	<=5KM	>5KM	<=5KM	<=5KM	>5KM	>5KM	YES	<=5KM	>5KM
MALDAHA (025)	0	0	0	0	0	0	0	0	0	0	0	0	0	0	0	<=5KM	YES	YES	YES	>5KM	>5KM	YES	YES	>5KM
PANKHAI (028)	0	0	0	20	0	0	18	0	0	0	0	0	0	0	0	<=5KM	>5KM	<=5KM	<=5KM	>5KM	>5KM	YES	<=5KM	>5KM
PIRIJPUR (038)	0	0	0	31	0	0	0	0	0	0	0	0	0	0	0	<=5KM	>5KM	<=5KM	<=5KM	>5KM	>5KM	>5KM	<=5KM	>5KM
RAM CHAK (030)	0	0	0	0	0	0	0	0	0	0	0	0	0	0	0	>5KM	>5KM	<=5KM	<=5KM	>5KM	>5KM	>5KM	<=5KM	>5KM
SERKHAN CHAK (027)	0	0	0	55	0	0	0	0	0	0	0	0	0	0	0	<=5KM	>5KM	<=5KM	<=5KM	>5KM	>5KM	YES	YES	>5KM
BARATALA G.P. TOTAL :	0	0	0	106	0	0	18	0	0	0	0	0	0	0	0									
HALUDBARI GRAM PANCHAYAT																								
CHAUDDHA CHULI (033)	0	2	2	39	2	0	39	0	7	1	0	0	1	1	0	<=5KM	<=5KM	<=5KM	<=5KM	>5KM	>5KM	>5KM	<=5KM	>5KM
DEKHALI (020)	2	5	7	79	3	0	79	0	382	105	80	62	23	0	0	<=5KM	<=5KM	<=5KM	<=5KM	>5KM	>5KM	>5KM	<=5KM	>5KM
GARANG (032)	0	0	0	24	0	0	25	0	0	0	0	0	0	0	0	<=5KM	<=5KM	<=5KM	<=5KM	>5KM	>5KM	>5KM	<=5KM	>5KM
HALUD BARI (021)	0	1	1	7	2	0	7	0	0	0	0	0	0	0	0	<=5KM	YES	YES	<=5KM	>5KM	>5KM	>5KM	<=5KM	>5KM
JAGANNATH CHAK (022)	0	0	0	2	0	0	2	0	0	0	0	0	0	0	0	<=5KM	<=5KM	<=5KM	<=5KM	>5KM	>5KM	>5KM	<=5KM	>5KM
KARTIK KHALI (035)	0	0	0	27	0	0	22	0	0	0	0	0	0	0	0	<=5KM	<=5KM	<=5KM	<=5KM	>5KM	>5KM	>5KM	<=5KM	>5KM
KESHAB CHAK (018)	0	0	0	6	1	0	6	0	0	0	0	0	0	0	0	<=5KM	<=5KM	<=5KM	<=5KM	>5KM	>5KM	>5KM	<=5KM	>5KM
MUNDAMARI (034)	0	0	0	72	0	0	58	0	8	2	2	0	0	2	0	<=5KM	<=5KM	<=5KM	YES	>5KM	>5KM	>5KM	<=5KM	>5KM
NARSULYA CHAK (023)	0	0	0	10	0	0	10	0	0	0	0	0	0	0	0	<=5KM	<=5KM	<=5KM	<=5KM	>5KM	>5KM	>5KM	<=5KM	>5KM
HALUDBARI G.P. TOTAL :	2	8	10	266	8	0	248	0	397	108	82	62	24	3	0									
JANKA GRAM PANCHAYAT																								
AJAN BARI (087)	0	0	0	17	0	0	17	0	0	0	0	0	0	0	0	YES	YES	<=5KM	<=5KM	>5KM	>5KM	>5KM	<=5KM	>5KM
BARA KASHA FALIA (090)	0	0	0	3	0	0	3	0	0	0	0	0	0	0	0	<=5KM	<=5KM	<=5KM	<=5KM	>5KM	>5KM	>5KM	<=5KM	>5KM
BHUPATI CHAK (067)	0	0	0	3	0	0	3	0	0	0	0	0	0	0	0	<=5KM	<=5KM	<=5KM	<=5KM	>5KM	>5KM	>5KM	>5KM	>5KM
CHALTA TALYA (062)	0	0	0	2	0	0	2	0	0	0	0	0	0	0	0	<=5KM	<=5KM	<=5KM	<=5KM	>5KM	>5KM	>5KM	>5KM	>5KM
DAKSHIN PANKHAI (066)	0	0	0	1	0	0	1	0	0	0	0	0	0	0	0	<=5KM	<=5KM	<=5KM	<=5KM	>5KM	>5KM	>5KM	>5KM	>5KM
DAMODAR CHAK (086)	0	0	0	2	0	0	2	0	0	0	0	0	0	0	0	<=5KM	<=5KM	<=5KM	<=5KM	>5KM	>5KM	>5KM	<=5KM	>5KM
GORAHAR (072)	0	0	0	29	0	0	33	0	21	5	0	0	0	0	0	>5KM	>5KM	<=5KM	<=5KM	>5KM	>5KM	>5KM	<=5KM	>5KM
GORAHAR GONSAI CHAK (073)	0	0	0	15	0	0	22	0	112	29	0	0	0	0	0	>5KM	>5KM	<=5KM	<=5KM	>5KM	>5KM	>5KM	<=5KM	>5KM
GORAHAR JALPAI (071)	0	0	0	49	0	0	48	0	0	0	0	0	0	0	0	>5KM	>5KM	<=5KM	<=5KM	>5KM	>5KM	>5KM	<=5KM	>5KM
JAFAR CHAK (089)	0	0	0	1	0	0	1	0	0	0	0	0	0	0	0	<=5KM	<=5KM	<=5KM	<=5KM	>5KM	>5KM	>5KM	>5KM	>5KM
JANKA (085)	0	0	0	19	0	0	19	0	0	0	0	0	0	0	0	<=5KM	<=5KM	YES	<=5KM	>5KM	>5KM	>5KM	YES	>5KM
KADIRPUR (064)	0	0	0	24	0	0	30	0	90	20	0	0	0	0	0	<=5KM	<=5KM	<=5KM	<=5KM	>5KM	>5KM	>5KM	<=5KM	>5KM
KATKADEBI CHAK (074)	0	0	0	45	0	0	51	0	0	0	0	0	0	0	0	>5KM	>5KM	<=5KM	YES	>5KM	>5KM	>5KM	<=5KM	>5KM
MONOHAR CHAK (061)	0	0	0	0	0	0	0	0	0	0	0	0	0	0	0	<=5KM	<=5KM	<=5KM	<=5KM	>5KM	>5KM	>5KM	>5KM	>5KM

(P) - Part Mouza i.e., Mouza appears in more than one Gram Panchayat, YES - Located in the Mouza; <=5KM - Located at a distance upto 5 KM; >5KM - Located at a distance more than 5 KM

PURBA MEDINIPUR DISTRICT

FODDER AREA — AGRICULTURAL IMPLEMENTS / FISHERY / LIVESTOCK & FISHERY INFRASTRUCTURE

NAME OF THE MOUZA (J.L. No.)	Area under Fodder Crops (in Cottah)			Animal Operated Implements			Leveller	Chaff Cutter	Fishery Household Persons	Engaged in Actual Operation of Fishing				Marketing of Fish		Veterinary Hospital /Health Centre	Artificial Insemination Centre	Veterinary Medicine Shop	Live stock Development Worker	Chilling Plant/ Bulk Milk Cooler	Co-op. Dairy/ Milk Collection Centre	Availability of Pasture Land	Cattle/ Poultry Feed Shop	Fish Wholesale Market
										Full Time		Part Time												
	Kharif	Rabi	Total	Wooden Plough	Steel Plough	Animal Cart				Male	Female	Male	Female	Male	Female									
	45	46	47	48	49	50	51	52	53	54	55	56	57	58	59	60	61	62	63	64	65	66	67	68
KHEJURI-II BLOCK : CONTAI SUBDIVISION																								
JANKA GRAM PANCHAYAT																								
MURALI CHAK (075)	0	0	0	32	0	0	18	0	74	12	0	4	0	0	0	<=5KM	<=5KM	<=5KM	<=5KM	>5KM	>5KM	>5KM	<=5KM	>5KM
PASCHIM BHANGAN MARI (058)	0	0	0	54	0	0	46	0	0	0	0	0	0	0	0	<=5KM	<=5KM	<=5KM	<=5KM	>5KM	>5KM	>5KM	<=5KM	>5KM
PASCHIM PANIKHYA (069)	0	0	0	40	0	0	60	0	0	0	0	0	0	0	0	<=5KM	<=5KM	<=5KM	<=5KM	>5KM	>5KM	>5KM	<=5KM	>5KM
PHULBARI (065)	0	0	0	24	0	0	32	0	0	0	0	0	0	0	0	<=5KM	<=5KM	<=5KM	<=5KM	>5KM	>5KM	>5KM	<=5KM	>5KM
PURBBA BHANGAN MARI (057)	0	0	0	40	0	0	51	0	0	0	0	0	0	0	0	<=5KM	<=5KM	<=5KM	<=5KM	>5KM	>5KM	>5KM	<=5KM	>5KM
PURBBA PANIKHYA (068)	0	0	0	18	0	0	25	0	0	0	0	0	0	0	0	<=5KM	<=5KM	<=5KM	<=5KM	>5KM	>5KM	>5KM	<=5KM	>5KM
SAHAPUR (063)	0	0	0	34	0	0	46	0	0	0	0	0	0	0	0	<=5KM	<=5KM	YES	<=5KM	>5KM	>5KM	>5KM	YES	>5KM
SER CHAK (088)	0	0	0	6	0	0	6	0	0	0	0	0	0	0	0	<=5KM	<=5KM	<=5KM	<=5KM	>5KM	>5KM	>5KM	<=5KM	>5KM
SHYAMPUR (076)	0	0	0	62	0	0	78	0	0	0	0	0	0	0	0	<=5KM	<=5KM	YES	<=5KM	>5KM	>5KM	>5KM	<=5KM	>5KM
SHYAMPUR JALPAI (070)	0	0	0	21	0	0	19	0	0	0	0	0	0	0	0	>5KM	>5KM	<=5KM	<=5KM	>5KM	>5KM	>5KM	<=5KM	>5KM
SHYAMPUR KATKA (077)	0	0	0	20	0	0	27	0	0	0	0	0	0	0	0	>5KM	>5KM	<=5KM	<=5KM	>5KM	>5KM	YES	>5KM	>5KM
TENGRA MARI (060)	0	0	0	4	0	0	4	0	0	0	0	0	0	0	0	<=5KM	<=5KM	<=5KM	<=5KM	>5KM	>5KM	>5KM	>5KM	>5KM
JANKA G.P. TOTAL :	0	0	0	565	0	0	644	0	297	66	0	4	0	0	0									
KHEJURI GRAM PANCHAYAT																								
ALICHAK (051)	0	0	0	5	0	0	5	0	77	30	15	10	2	7	3	<=5KM	>5KM	<=5KM	>5KM	>5KM	>5KM	YES	>5KM	>5KM
ARAK BARI (099)	0	0	0	3	0	0	5	0	30	10	5	4	5	0	0	>5KM	>5KM	>5KM	>5KM	>5KM	>5KM	YES	>5KM	>5KM
BAMAN CHAK (052)	0	0	0	5	0	0	3	0	22	6	4	2	2	3	1	>5KM	>5KM	<=5KM	>5KM	>5KM	>5KM	YES	>5KM	>5KM
BAN BASARYA (100)	0	0	0	3	0	0	4	0	8	2	1	2	1	2	0	>5KM	>5KM	>5KM	>5KM	>5KM	>5KM	YES	>5KM	>5KM
BARKA SARIA (046)	0	0	0	10	0	0	0	0	0	0	0	0	0	0	0	<=5KM	>5KM	<=5KM	<=5KM	>5KM	>5KM	>5KM	<=5KM	>5KM
CHAK ARAK BARI (056)	0	0	0	7	0	0	6	0	21	7	2	2	1	1	2	>5KM	>5KM	>5KM	>5KM	>5KM	>5KM	YES	>5KM	>5KM
CHATUR BHUJ CHAK (044)	0	0	0	5	0	0	5	0	0	0	0	0	0	0	0	<=5KM	>5KM	<=5KM	<=5KM	>5KM	>5KM	>5KM	<=5KM	>5KM
DHOBAGHATA BAMAN CHAK (050)	0	0	0	7	0	0	6	0	33	12	6	5	2	4	1	>5KM	>5KM	>5KM	>5KM	>5KM	>5KM	YES	>5KM	>5KM
HEMANTA CHAK (040)	0	0	0	3	0	0	3	0	0	0	0	0	0	0	0	<=5KM	>5KM	<=5KM	<=5KM	>5KM	>5KM	>5KM	<=5KM	>5KM
KADIRABAD CHAR (120)	0	0	0	7	0	0	6	0	40	17	8	5	2	2	5	>5KM	>5KM	>5KM	>5KM	>5KM	>5KM	YES	>5KM	>5KM
KASARIA (059)	0	0	0	20	0	0	5	0	0	0	0	0	0	0	0	<=5KM	YES	<=5KM	YES	>5KM	>5KM	>5KM	<=5KM	>5KM
KASTALA (037)	0	0	0	4	0	0	5	0	0	0	0	0	0	0	0	<=5KM	>5KM	<=5KM	<=5KM	>5KM	>5KM	>5KM	<=5KM	>5KM
KHEJURI (049)	10	6	16	10	0	0	12	0	47	25	9	8	12	8	2	<=5KM	>5KM	YES	<=5KM	>5KM	>5KM	YES	YES	>5KM
KUNJAPUR (039)	0	0	0	0	0	0	0	0	0	0	0	0	0	0	0	<=5KM	>5KM	YES	<=5KM	>5KM	>5KM	>5KM	YES	>5KM
MANSINGHABAR (043)	0	0	0	5	0	0	5	0	0	0	0	0	0	0	0	<=5KM	>5KM	<=5KM	>5KM	>5KM	>5KM	>5KM	<=5KM	>5KM
PAKHURIA (045)	0	0	0	0	0	0	2	0	0	0	0	0	0	0	0	<=5KM	>5KM	<=5KM	<=5KM	>5KM	>5KM	>5KM	<=5KM	>5KM
RADHA NAGAR (054)	0	0	0	7	0	0	7	0	7	5	1	3	1	3	0	<=5KM	>5KM	>5KM	>5KM	>5KM	>5KM	YES	>5KM	>5KM
SAFARCHATA (053)	1	2	3	5	0	0	7	0	6	3	1	1	2	2	0	<=5KM	>5KM	<=5KM	>5KM	>5KM	>5KM	YES	<=5KM	>5KM
SAHEB NAGAR (048)	0	0	0	3	0	0	3	0	0	0	0	0	0	0	0	<=5KM	>5KM	<=5KM	>5KM	>5KM	>5KM	>5KM	>5KM	>5KM
SAT KHANDA SAHEB NAGAR (047)	0	0	0	5	0	0	5	0	50	20	10	5	2	5	2	<=5KM	>5KM	<=5KM	>5KM	>5KM	>5KM	>5KM	>5KM	>5KM

(P) - Part Mouza i.e., Mouza appears in more than one Gram Panchayat; YES - Located in the Mouza; <=5KM - Located at a distance upto 5 KM; >5KM - Located at a distance more than 5 KM

PURBA MEDINIPUR DISTRICT

FODDER AREA / AGRICULTURAL IMPLEMENTS / FISHERY / LIVESTOCK & FISHERY INFRASTRUCTURE

NAME OF THE MOUZA (J.L. No.)	Area under Fodder Crops (in Cottah)			Animal Operated Implements			Leveller	Chaff Cutter	Fishery Household Persons	Engaged in Actual Operation of Fishing				Marketing of Fish		Veterinary Hospital /Health Centre	Artificial Insemination Centre	Veterinary Medicine Shop	Live stock Development Worker	Chilling Plant/ Bulk Milk Cooler	Co-op. Dairy/ Milk Collection Centre	Availability of Pasture Land	Cattle/ Poultry Feed Shop	Fish Wholesale Market
										Full Time		Part Time												
	Kharif	Rabi	Total	Wooden Plough	Steel Plough	Animal Cart				Male	Female	Male	Female	Male	Female									
	45	46	47	48	49	50	51	52	53	54	55	56	57	58	59	60	61	62	63	64	65	66	67	68
KHEJURI-II BLOCK : CONTAI SUBDIVISION																								
KHEJURI GRAM PANCHAYAT																								
SATKUMARI (041)	0	0	0	5	0	0	5	0	0	0	0	0	0	0	0	<=5KM	>5KM	<=5KM	<=5KM	>5KM	>5KM	>5KM	<=5KM	>5KM
SATSIMALI (055)	2	3	5	7	0	0	7	0	10	5	2	2	3	3	1	<=5KM	>5KM	<=5KM	>5KM	>5KM	>5KM	YES	>5KM	>5KM
TALPATI (042)	0	0	0	2	0	0	2	0	6	2	1	1	1	3	0	>5KM	>5KM	<=5KM	>5KM	>5KM	>5KM	YES	>5KM	>5KM
KHEJURI G.P. TOTAL :	13	11	24	128	0	0	108	0	357	144	65	50	36	43	17									
NIJKASBA GRAM PANCHAYAT																								
ABDULLA CHAK (091)	0	0	0	7	0	0	6	0	0	0	0	0	0	0	0	<=5KM	>5KM	<=5KM	<=5KM	>5KM	>5KM	>5KM	>5KM	>5KM
ADAMPUR (110)	0	0	0	0	0	0	0	0	0	0	0	0	0	0	0	<=5KM	<=5KM	<=5KM	>5KM	>5KM	>5KM	>5KM	<=5KM	>5KM
ALIPUR (080)	0	0	0	29	0	0	29	0	0	0	0	0	0	0	0	<=5KM	<=5KM	<=5KM	YES	>5KM	>5KM	>5KM	YES	>5KM
ANDIRAM CHAK (112)	0	0	0	1	0	0	1	0	0	0	0	0	0	0	0	<=5KM	<=5KM	<=5KM	>5KM	>5KM	>5KM	>5KM	<=5KM	>5KM
BARA GARANIA (093)	0	0	0	22	0	0	22	0	0	0	0	0	0	0	0	<=5KM	>5KM	<=5KM	<=5KM	>5KM	>5KM	>5KM	>5KM	>5KM
BATTALYA (111)	0	0	0	8	0	0	8	0	0	0	0	0	0	0	0	<=5KM	<=5KM	<=5KM	>5KM	>5KM	>5KM	>5KM	<=5KM	>5KM
BOGA (078)	0	0	0	51	0	0	51	0	150	45	30	20	20	20	0	<=5KM	<=5KM	<=5KM	>5KM	>5KM	>5KM	YES	<=5KM	>5KM
CHHOTA GARANIA (094)	0	0	0	2	0	0	2	0	0	0	0	0	0	0	0	<=5KM	>5KM	<=5KM	<=5KM	>5KM	>5KM	>5KM	>5KM	>5KM
CHHOTA GARANIA (108)	0	0	0	28	0	0	30	0	0	0	0	0	0	0	0	<=5KM	<=5KM	<=5KM	>5KM	>5KM	>5KM	>5KM	<=5KM	>5KM
CHHOTA KASHA PHALIA (092)	0	0	0	15	0	0	15	0	0	0	0	0	0	0	0	<=5KM	>5KM	<=5KM	<=5KM	>5KM	>5KM	>5KM	>5KM	>5KM
DAKSHIN ALI CHAK (118)	0	0	0	0	0	0	0	0	87	22	21	10	9	8	0	>5KM	>5KM	<=5KM	>5KM	>5KM	>5KM	YES	<=5KM	>5KM
GOPI CHAK (109)	0	0	0	2	0	0	2	0	0	0	0	0	0	0	0	<=5KM	<=5KM	<=5KM	>5KM	>5KM	>5KM	>5KM	YES	>5KM
JHATI HARI (097)	0	0	0	22	0	0	23	0	209	47	42	21	17	0	0	<=5KM	>5KM	<=5KM	>5KM	>5KM	>5KM	>5KM	>5KM	>5KM
KALAGACHHIA (106)	0	0	0	20	0	0	20	0	494	110	83	59	62	43	16	<=5KM	>5KM	<=5KM	<=5KM	>5KM	>5KM	YES	>5KM	>5KM
KHARI PUKHURIA (082)	0	0	0	10	0	0	10	0	0	0	0	0	0	0	0	<=5KM	YES	<=5KM	<=5KM	>5KM	>5KM	>5KM	<=5KM	>5KM
KOYAL CHAK (079)	0	0	0	6	0	0	6	0	0	0	0	0	0	0	0	<=5KM	<=5KM	<=5KM	>5KM	>5KM	>5KM	YES	<=5KM	>5KM
LAKSHAN CHAK (095)	0	0	0	48	0	0	47	0	0	0	0	0	0	0	0	<=5KM	>5KM	<=5KM	>5KM	>5KM	>5KM	>5KM	>5KM	>5KM
MATILAL CHAK (096)	0	0	0	13	0	0	14	0	0	0	0	0	0	0	0	>5KM	>5KM	>5KM	>5KM	>5KM	>5KM	>5KM	>5KM	>5KM
MEIDI NAGAR (116)	0	0	0	38	0	0	38	0	475	137	98	50	37	0	0	<=5KM	>5KM	<=5KM	>5KM	>5KM	>5KM	YES	>5KM	>5KM
NIJKASHBA (119)	0	0	0	4	0	0	0	0	126	25	27	17	12	11	0	>5KM	>5KM	<=5KM	>5KM	>5KM	>5KM	YES	<=5KM	>5KM
NONA PATA (114)	0	0	0	3	0	0	0	0	0	0	0	0	0	0	0	<=5KM	<=5KM	<=5KM	>5KM	>5KM	>5KM	>5KM	<=5KM	>5KM
OASHIL CHAK (101)	0	0	0	25	0	0	25	0	213	43	37	117	15	0	0	>5KM	>5KM	>5KM	>5KM	>5KM	>5KM	YES	>5KM	>5KM
OSHMANPUR (113)	0	0	0	1	0	0	3	0	0	0	0	0	0	0	0	<=5KM	<=5KM	<=5KM	>5KM	>5KM	>5KM	>5KM	<=5KM	>5KM
PACHARYA (105)	0	0	0	23	0	0	23	0	776	207	143	64	58	20	3	>5KM	>5KM	<=5KM	>5KM	>5KM	>5KM	YES	>5KM	>5KM
PADAR BHERI (117)	0	0	0	0	0	0	4	0	120	30	25	15	19	15	0	<=5KM	<=5KM	<=5KM	>5KM	>5KM	>5KM	YES	<=5KM	>5KM
RAYPUR (084)	0	0	0	11	0	0	13	0	0	0	0	0	0	0	0	<=5KM	>5KM	<=5KM	<=5KM	>5KM	>5KM	>5KM	>5KM	>5KM
SHILLA BERYA (083)	0	0	0	17	0	0	17	0	0	0	0	0	0	0	0	>5KM	<=5KM	<=5KM	YES	>5KM	>5KM	>5KM	YES	>5KM
SUNDARPUR (081)	0	0	0	51	0	0	51	0	110	30	15	10	10	12	0	<=5KM	<=5KM	<=5KM	>5KM	>5KM	>5KM	YES	<=5KM	>5KM
THANA BERYA (098)	0	0	0	18	0	0	21	0	329	81	72	0	0	0	0	<=5KM	>5KM	>5KM	>5KM	>5KM	>5KM	>5KM	>5KM	>5KM
NIJKASBA G.P. TOTAL :	0	0	0	475	0	0	481	0	3089	777	593	383	259	129	19									

(P) - Part Mouza i.e., Mouza appears in more than one Gram Panchayat; YES - Located in the Mouza. <=5KM - Located at a distance upto 5 KM; >5KM - Located at a distance more than 5 KM

RAMNAGAR-I BLOCK

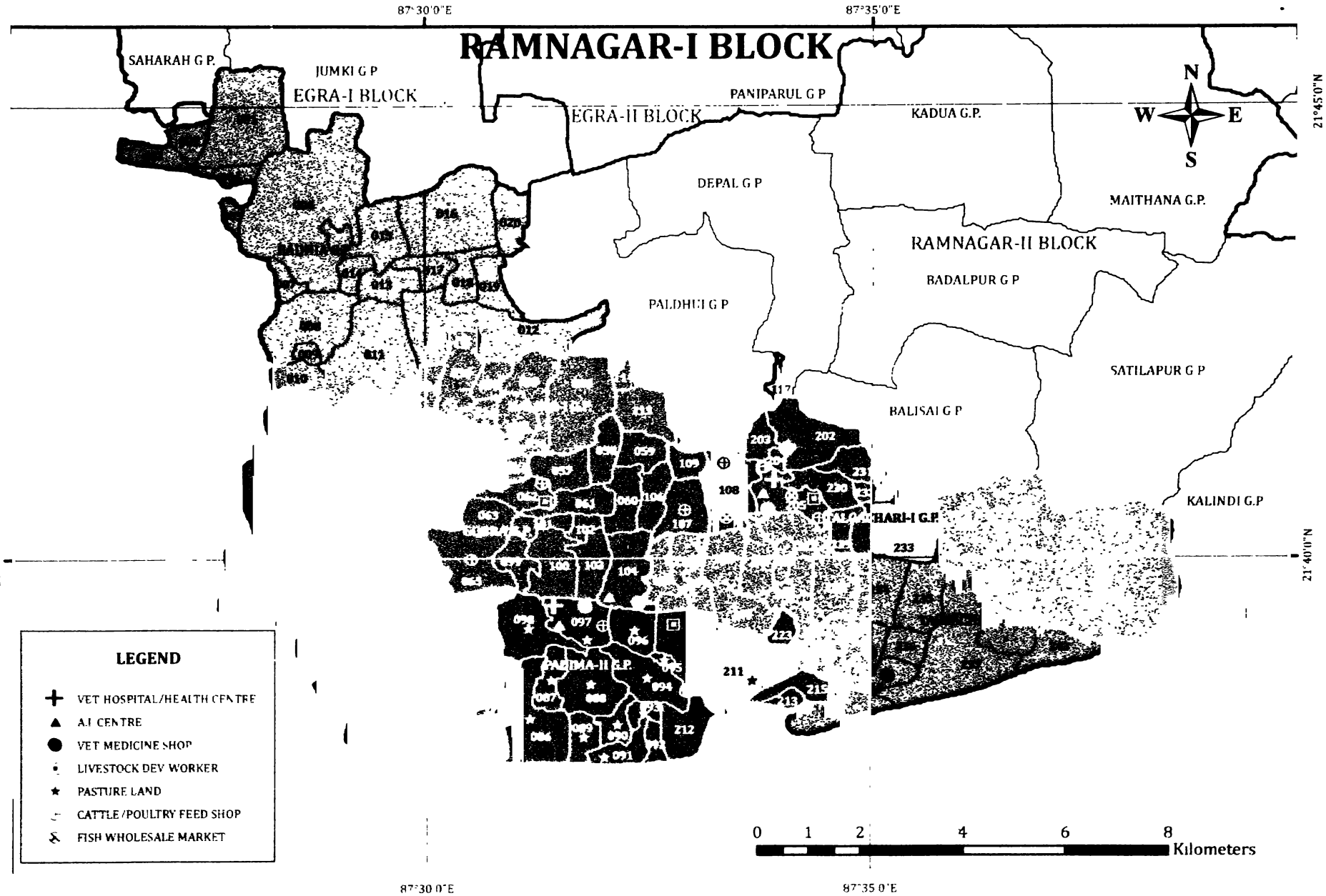

NUMBERS IN THE MAP INDICATE THE J.L.NO. OF THE MOUZAS

LIST OF MOUZAS WITH J.L.NO. IN THE REVERSE PAGE

LIST OF MOUZAS WITH J.L. NO. OF RAMNAGAR-I BLOCK

BADHIA G.P

001 KANDA GRAM
002 KACHIA
003 BARLATIA
004 BARHARPUR
005 UDAMPUR
006 PADHIA
007 BAGBRAJALESHOR
008 SANTESHWARPUR
009 SHALHAMBOO
010 JIYAM ONDAPPUR
011 PURUSHOTTAMPUR
012 DAMADARPUR
013 CHANDANEOR PATNA
014 MINABAG
015 PAPRGAP
016 BILI
017 CHANGASPUR
018 CHOYAGOPALPUR
019 BUTAR MUCHUNDAPUR
020 BALBHAPPUR

BASANTAPUR G.P

042 MUKUNDAPUR
043 KIYARUT
044 JAGATEGHARI
045 HINAPI
046 SANGRA
047 SHONPUR
048 DUPGAPUR
049 DEPLI
050 BABUPAPUR
061 GANGPURA
069 BASANTAPUR
070 BELASPUR
072 TA CHIMBAR
087 NARDANDA

GOBRA G.P

057 KULBUDHI
058 UTTAR SHIMULIA
059 SHANBALISHAI
060 HIRAPUR
061 BAGMARI
062 MANGALPUR
063 KANTABANI
065 GOBRA
099 MAHAJAN
100 ALNA
101 GHANTA SHALA
102 DAKSHIN KAYA
103 BIRAMPUR
104 FATEPUR
106 KABRA
107 TIKRA

HALDIA-I G.P.

028 HALDIA

HALDIA I G.P

029 KHARANDA
030 PANKA
031 NILKANTAPUR
032 JHARPADIMA
033 ADI
034 KHOLABERYA
054 SHUKRA GHANI
055 BAJIPUR
056 BANDHMURI
113 DIKSAL
114 POTAPARA

HALDIA II G.P

035 ALIPONI
036 ALDITA DANGRI
037 LOGARA
038 DEDANRI
039 ASHAVATHAPUR
040 PANPAT
041 NOPANEI
042 SCHIPPKUL
052 MADHIPPUR
053 TANGABANI

PADIMA I G.P

066 PUDINPUR
067 PAYA
068 KAYHIPUR
070 BANGBANI
071 MANDALA
074 MRIGAPUR
075 SARIPUR
076 PADIMA
077 DUTIAPUR
078 GADADHARPUR
079 BHAGIBAHARAMPUR
080 CHANPABANI
081 PALSANDAPUR
082 RATANPUR
083 JATIMATI
084 DAKSHINSHIMULIA
085 BILAMRIA

PADIMA II G.P

086 KHADALGOBRA
087 JAGADISHPUR
088 GHERSAI
089 GOBINDABASAN
090 SOMAIBASAN
091 GANGADHARPUR
092 ATILI
093 JOGAI BASAN
094 MATIRAPUR
095 MIRJAPUR
096 HAROPUR
097 ALANKARPUR

PADIMA-II G.P

098 DAHA DAYA
211 PURBA MUKUNDAPUR
212 BEGUNDIHA
213 DIGHA
215 RAYPUR
223 NILPUR

TALGACHARI I G.P

108 TALGA CHHARI
109 GHRITAPURA
117 UTTAR BASULIPAI
202 BAGPURA
203 DAKSHIN BASULIPAI
204 SAIYADPUR
205 RAMNAGAR
229 KALUYA SANDA
230 BARA SOLEMANPUR
231 NAPINA
232 NANDI CHAK
233 BISWANATHPUR

TALGACHARI II G.P

105 PARHARPUR
206 TALARIA
207 JHAUGERYA
208 DEULBATTA
209 BAHADURPUR
210 DAKSHIN GOPALPUR
214 CHOTO BALARAM PUR
216 JHAOA
217 BOAGARIA
218 AMRA SHYAMPUR
219 LACHHIMPUR
220 DALBALADYA
221 PANCH DARIA
222 DAKHIN BALARIM PUR
224 SHANKARPUR
225 PURBA BIRAMPUR
226 KATANDIA
227 KULIATA
228 JASHIPUR
234 BODHORA
235 TENGRAMARI
236 KALMA
237 CHANDAPUR
238 KSHIRPAL
239 BHERICHAULI
240 DUBLABARI
241 ALAMPUR
242 JALDHA
243 BERA KHANA
244 TAJPUR
247 JUNBONI

Administrative Divisions (in number), 2005

Police Station	Panchayat Samity	Gram Panchayat	Mouza	Household	Town
1	1	9	150	25,933	-

Population and Density of Population (per sq. kms.), 2001

Population	Density of Population	Area (Sq. K.M.)
1,45,413	1,043	139.43

Population (in number), 2001

Male	Female	Total
74,082	71,331	1,45,413

Scheduled Castes and Scheduled Tribes Population by Sex (in no.), 2001

Scheduled Castes			Scheduled Tribes		
Male	Female	Total	Male	Female	Total
9,575	9,126	18,701	428	423	851

Broad Pattern of Land Utilisation (in hect.), 2002-2003

Cultivable area	Residual area	Forest area
9,224	747	128

Percentage of Literates by Sex, 2001

Male	Female	Total
91.80	70.80	81.50

Number of Schools (General Education), 2005-2006

Primary	Middle/High	Higher Secondary
126	4/6	7

Number of Students (General Education), 2005-2006

Class	I to V	VI to VIII	IX to X	XI to XII
Total	12,356	1,449	4,040	7,199

Number of Teachers (General Education), 2005-2006

School	Primary	Junior High	High	Higher Sec.
Total	326	27	78	165

Distribution of Colleges, 2005-2006

Name	No.
Colleges / University	-
Professional & Technical Schools & Colleges	-
Special & Non-Formal Education	230
Total	230

Health Facilities, 2005

Hospital	Health centre	Clinic & Dispensary	Total	Total bed	No. of Doctor
1	4	28	33	83	5

No. of Veterinary Hospitals

State Animal Health Centre	Block Animal Health Centre	Additional Block Health Centre	Animal Development Aid Centre	Mobile Animal Health Centre	Artificial Insemination (A.I.) Centre
-	1	1	1	-	4

BAR DIAGRAM SHOWING POPULATION OF LIVESTOCK SPECIES IN RAMNAGAR-I BLOCK

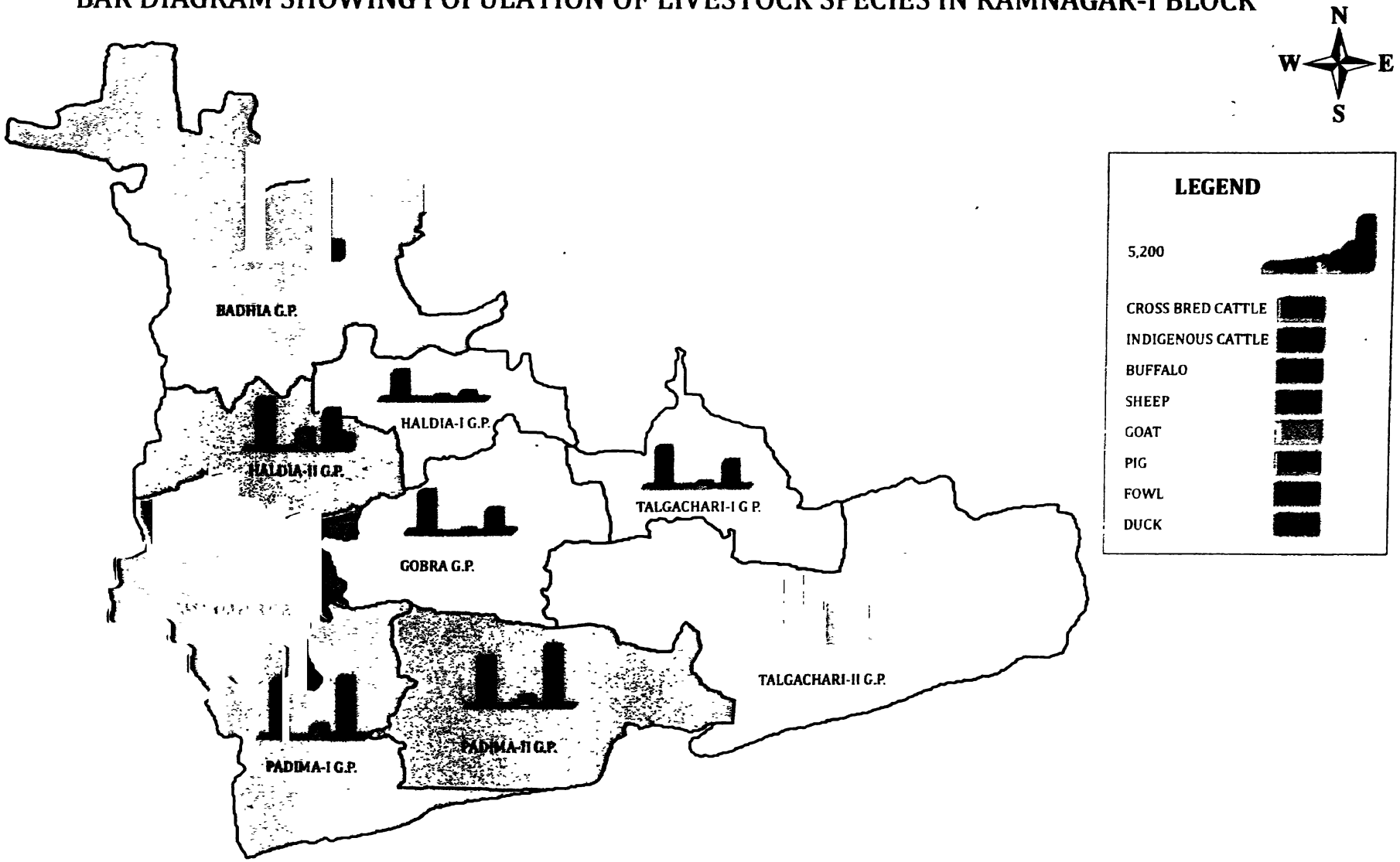

PURBA MEDINIPUR DISTRICT

Reference Date : 15.10.2007

RAMNAGAR-I BLOCK AT A GLANCE

[redacted]			[redacted]	[redacted]	[redacted]	[redacted]
[redacted]	750	5	5	23	27	29
[redacted]	46,793	298	336	328	174	185
[redacted]	47,543	303	341	351	201	214
[redacted]	0	0	0	0	8	9
[redacted]	369	2	3	5	17	18
[redacted]	10,953	70	79	122	158	168
[redacted]	162	1	1	1	8	9
[redacted]	2,672	17	19	19	18	19
[redacted]	11,925	76	86	192	304	324
[redacted]	28,341	180	203	435	241	257
[redacted]	40,266	256	289	627	545	580
[redacted]	3,789	24	27	67	119	126
[redacted]	299	2	2	12	9	9
[redacted]	4,088	26	29	79	127	135
[redacted]	0	0	0	1	3	3
[redacted]	44,354	282	318	707	675	719
[redacted]	2,898	18	21	12	22	24
[redacted]	0	0	0	1	7	7
[redacted]	0	0	0	0	8	9
[redacted]	3,928	25	28	23	22	23
[redacted]	0	0	0	22	12	13
[redacted]	16,617	106	119	27	10	10
[redacted]						
[redacted]	1,757	11	13	8	3	3
[redacted]	752	5	5	6	2	2

POPULATION SHARE OF BOVINES AND SMALL ANIMALS

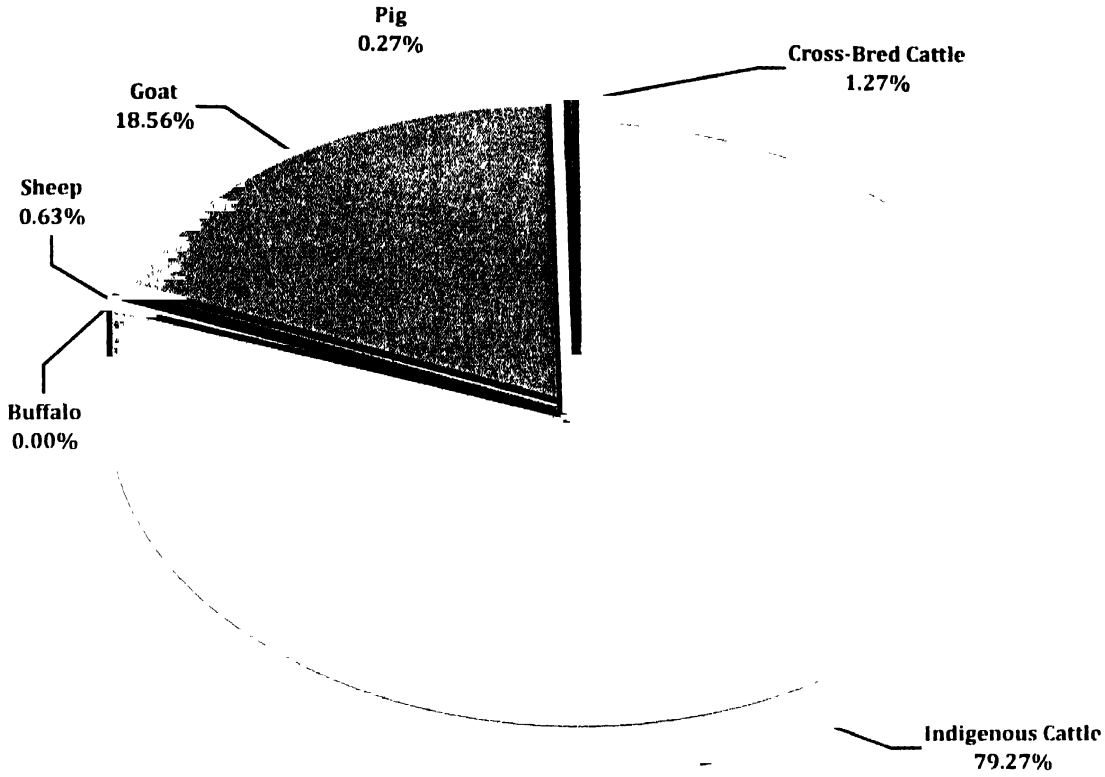

POPULATION SHARE OF FOWL AND DUCK

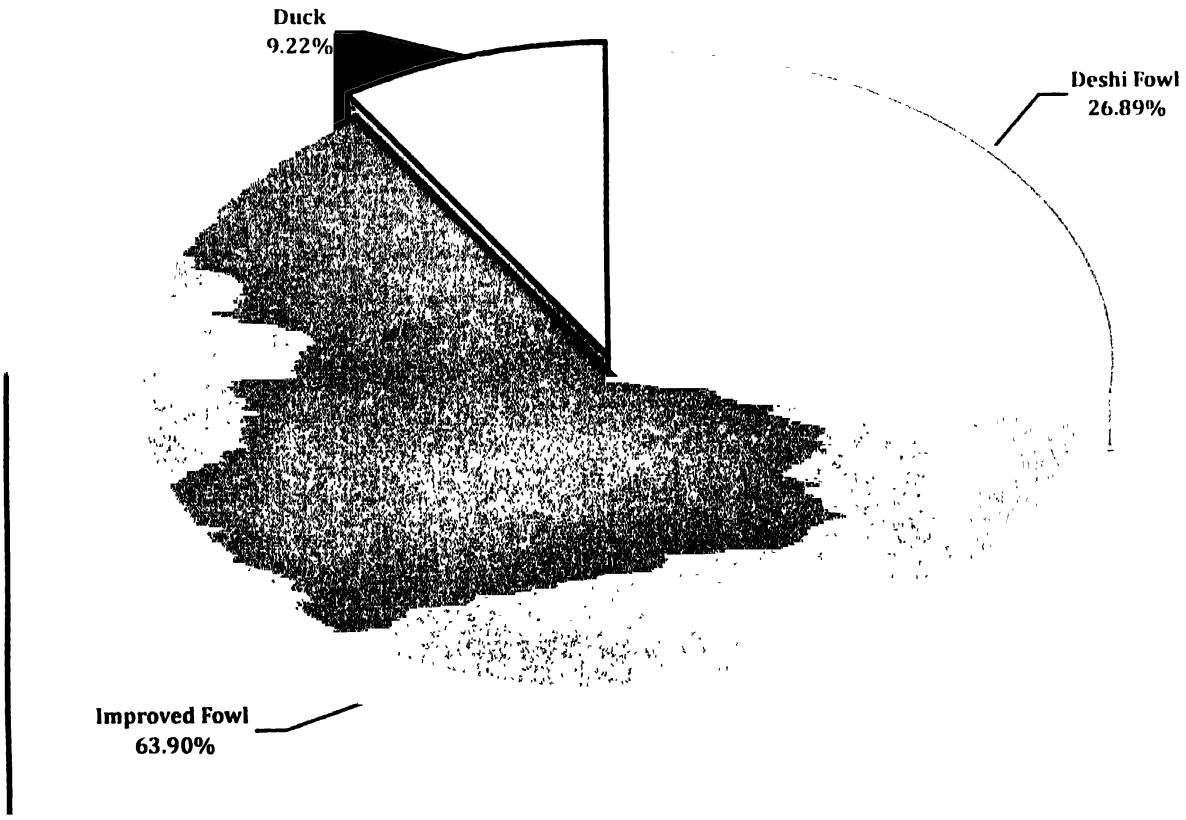

RAMNAGAR-I BLOCK

Reference Date : 15.10.2007

GRAM PANCHAYATWISE BOVINE POPULATION

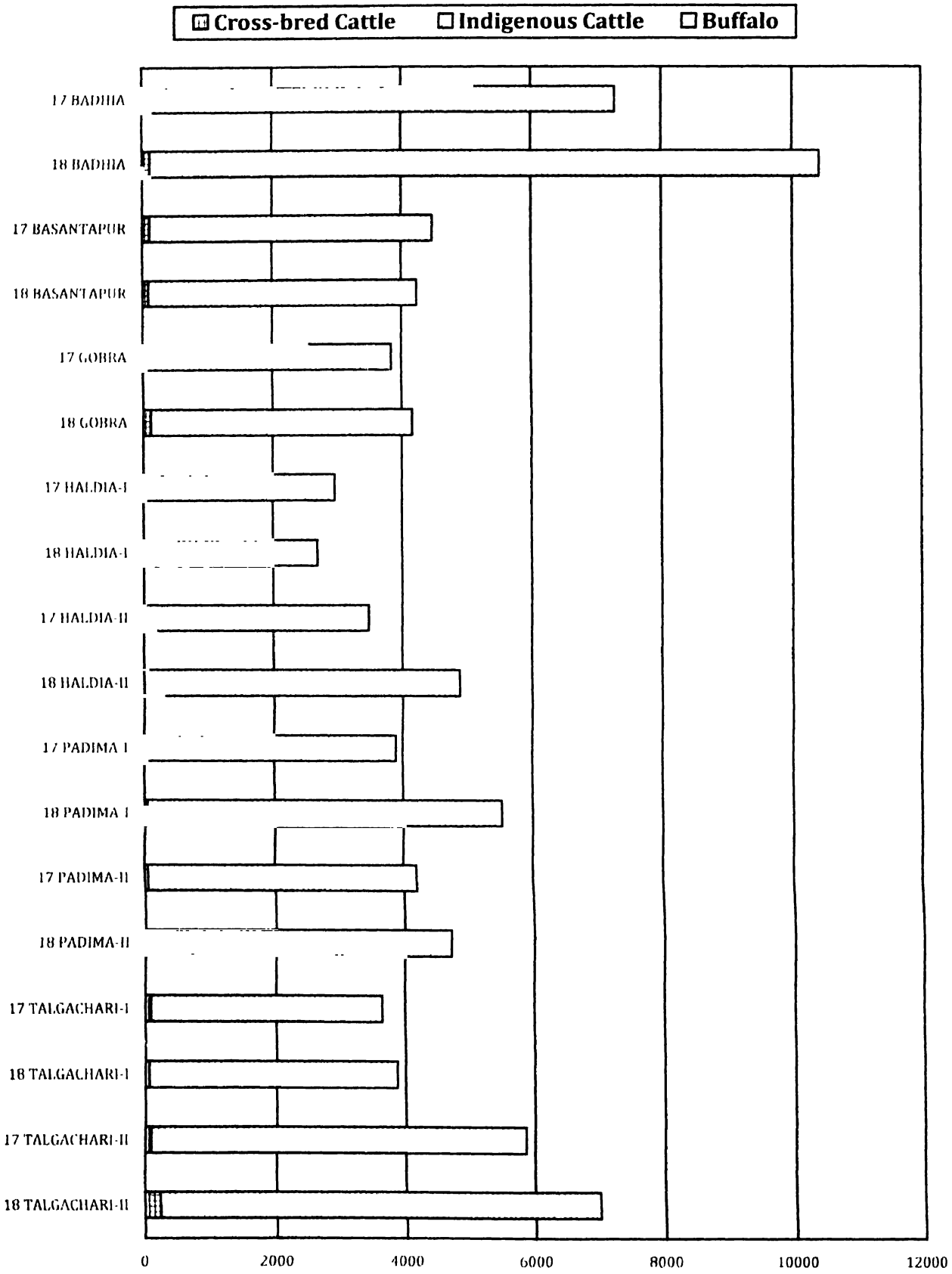

17 - PREVIOUS LIVESTOCK CENSUS, 2003; 18 - PRESENT LIVESTOCK CENSUS, 2007

GRAM PANCHAYATWISE POPULATION OF SMALL ANIMALS

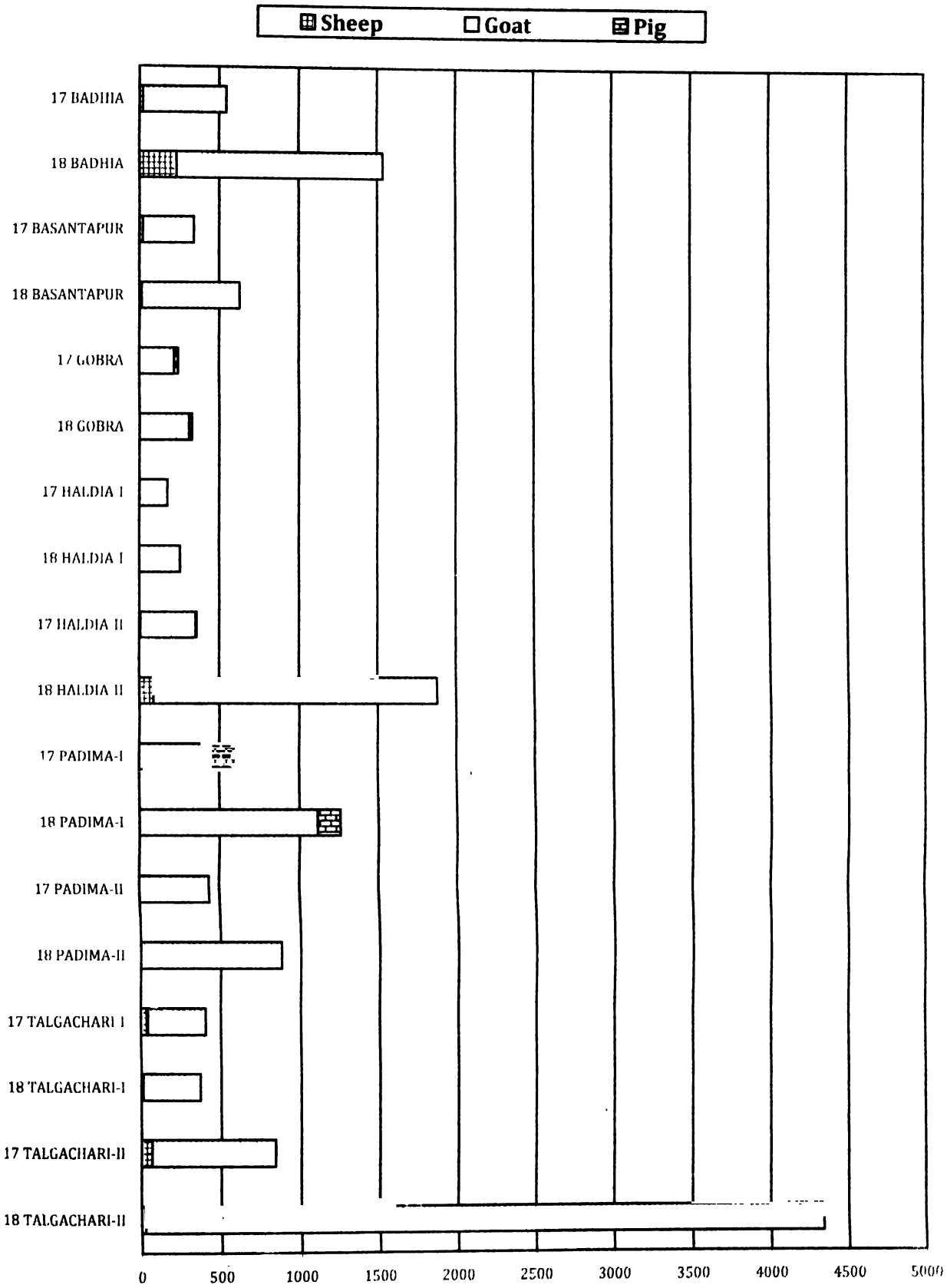

17 - PREVIOUS LIVESTOCK CENSUS, 2003; 18 - PRESENT LIVESTOCK CENSUS, 2007

GRAM PANCHAYATWISE POPULATION OF POULTRY BIRDS

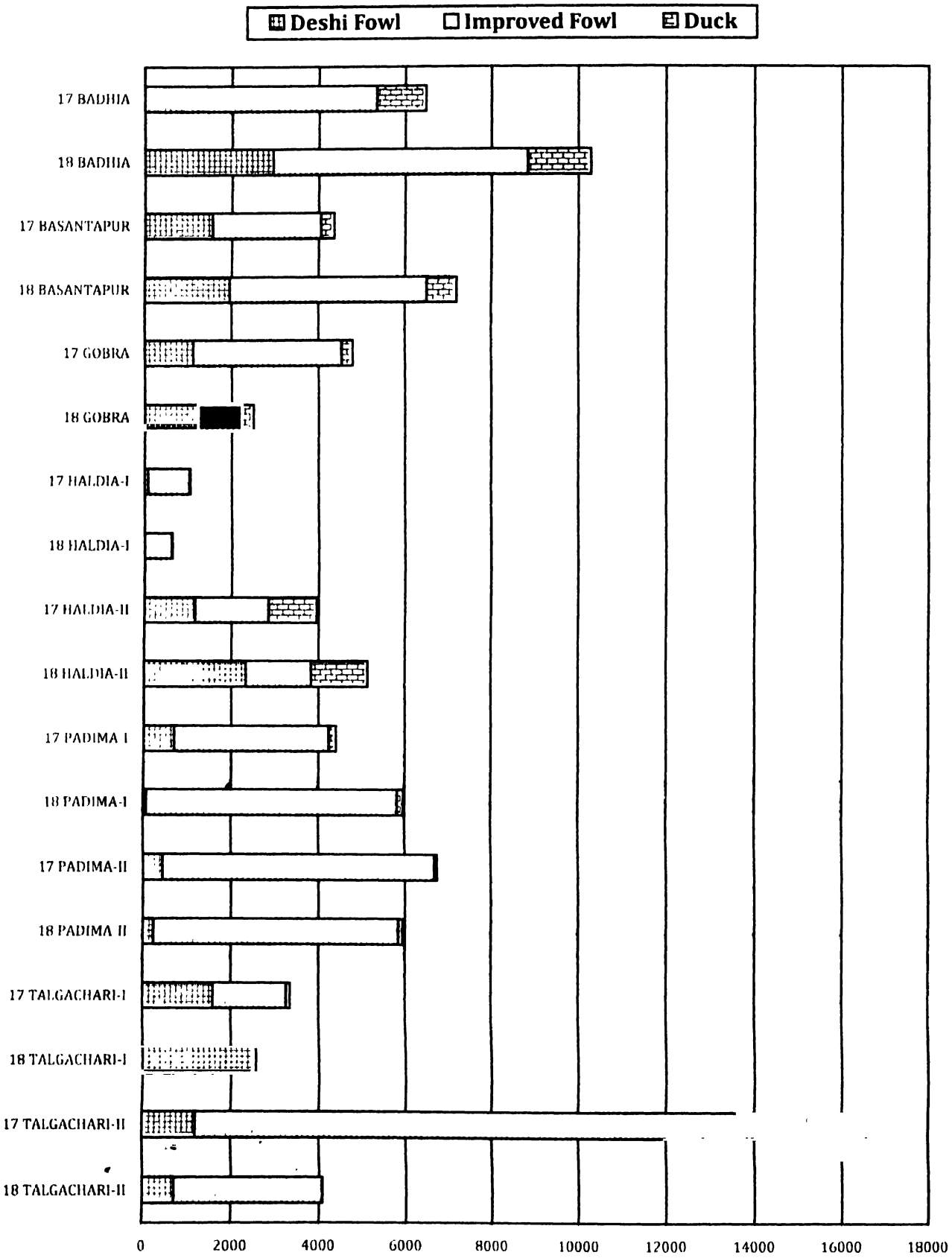

17 PREVIOUS LIVESTOCK CENSUS, 2003; 18 - PRESENT LIVESTOCK CENSUS, 2007

18th ALL INDIA LIVESTOCK CENSUS, AGRICULTURE IMPLEMENTS AND MACHINERY, FISHERY STATISTICS, WEST BENGAL

Reference Date : 15.10.2007

PURBA MEDINIPUR DISTRICT

NAME OF THE GRAM PANCHAYAT	No. of Agricultural Households (areawise)									No. of Households based on Nature of Feeding			
	Upto 1 cottah	Above 1 cottah upto 10 cottah	Above 10 cottah upto 1 bigha	Above 1 bigha upto 3 bigha	Above 3 bigha upto 7½ bigha	Above 7½ bigha upto 15 bigha	Above 15 bigha upto 30 bigha	Above 30 bigha upto 75 bigha	Above 75 bigha	Stall feeding	Grazing	Both	Free ranging
1	2	3	4	5	6	7	8	9	10	11	12	13	14
RAMNAGAR-I BLOCK													
BADHIA G.P.	146	1816	2126	942	98	1	0	0	0	20	0	4419	17
BASANTAPUR G.P.	210	1135	691	331	39	2	0	1	0	4	0	2124	289
GOBRA G.P.	996	1206	704	296	49	4	0	0	0	21	1	1713	0
HALDIA-I G.P.	1275	745	261	220	25	1	0	0	0	1367	10	102	0
HALDIA-II G.P.	92	519	1147	.695	123	3	0	0	0	0	0	2048	0
PADIMA-I G.P.	273	394	465	393	208	33	3	0	0	0	0	1769	0
PADIMA-II G.P.	577	993	566	366	101	18	0	1	0	0	6	1523	675
TALGACHARI-I G.P.	490	1273	1087	97	27	0	0	0	0	23	1	1359	0
TALGACHARI-II G.P.	540	785	742	539	122	23	1	0	0	0	1	1836	0
RAMNAGAR-I BLOCK TOT :	**4,599**	**8,866**	**7,789**	**3,879**	**792**	**85**	**4**	**2**	**0**	**1,435**	**19**	**16,893**	**981**

18th ALL INDIA LIVESTOCK CENSUS, AGRICULTURE IMPLEMENTS AND MACHINERY, FISHERY STATISTICS, WEST BENGAL

Reference Date : 15.10.2007

PURBA MEDINIPUR DISTRICT

NAME OF THE GRAM PANCHAYAT	Major Occupationwise No. of Households								No. of Households using different Sources of Fodder			
	Agricul-ture	Agricul-ture labourer	Cattle & Buffalo rearing	Sheep, Goat & Pig rearing	Poultry & allied activities	Other activities related to livestock	Fisheries & allied activities	Others	Own produce	Bought from market/ other persons	Both own produce & bought	Other sources
1	15	16	17	18	19	20	21	22	23	24	25	26
RAMNAGAR-I BLOCK												
BADHIA G.P.	1941	1782	0	0	0	29	88	1339	0	0	0	0
BASANTAPUR G.P.	690	1105	0	0	1	5	12	596	0	4	2109	296
GOBRA G.P.	961	1288	1	0	1	0	2	1002	16	56	1663	0
HALDIA-I G.P.	431	1979	0	0	7	0	12	0	78	1027	350	0
HALDIA-II G.P.	1075	636	0	0	0	18	15	835	0	0	0	0
PADIMA-I G.P.	1319	326	0	0	0	41	116	0	0	0	0	1751
PADIMA-II G.P.	295	385	0	2	7	19	508	1406	0	0	390	1326
TALGACHARI-I G.P.	1428	75	0	0	0	0	0	1471	0	30	1354	0
TALGACHARI-II G.P.	909	899	0	1	0	0	583	360	20	0	135	116
RAMNAGAR-I BLOCK TOT :	**9,049**	**8,475**	**1**	**3**	**16**	**112**	**1,336**	**7,009**	**114**	**1,117**	**6,001**	**3,489**

Reference Date : 15.10.2007

PURBA MEDINIPUR DISTRICT

NAME OF THE GRAM PANCHAYAT	No. of Households Availing institutional financial		Different uses of dung Householdwise (average daily kg.)				No. of Households/Khatals/Farms etc. using different Livestock							
							Livestock							
	Yes	No	Total dung produced (kg.)	Used for fuel (daily kg.)	Used for manure (daily kg.)	Used in other ways (kg.)	Cross-bred Cattle	Indi-genous Cattle	Buffalo	Sheep	Goat	Pig	Dog	Rabbit
1	27	28	29	30	31	32	33	34	35	36	37	38	39	40
RAMNAGAR-I BLOCK														
BADHIA G P	80	5049	98398	41183	43528	13687	118	4417	0	34	536	0	21	19
BASANTAPUR G.P.	0	2409	26801	11976	12608	2261	52	2044	0	1	242	0	46	1
GOBRA G.P.	0	0	21189	12093	6389	2707	102	1679	0	0	95	1	24	1
HALDIA-I G.P	0	0	21772	20705	1062	0	16	2686	0	0	255	0	6	1
HALDIA-II G.P.	12	2567	44054	17566	20573	5915	49	2025	0	18	319	0	6	0
PADIMA-I G P.	18	37665	37623	14409	15759	2475	43	1741	0	0	234	8	22	0
PADIMA-II G P	195	2427	25686	15871	8310	1505	4	1716	0	0	140	0	104	1
TALGACHARI-I G.P	0	0	15505	12729	2776	0	61	1384	0	2	108	0	37	1
TALGACHARI-II G.P.	0	299	51384	29462	11010	10912	238	2251	0	1	695	4	389	0
RAMNAGAR-I BLOCK TOT :	**305**	**50,416**	**342,412**	**175,994**	**122,015**	**39,462**	**683**	**19,943**	**0**	**56**	**2,624**	**13**	**655**	**24**

18th ALL INDIA LIVESTOCK CENSUS, AGRICULTURE IMPLEMENTS AND MACHINERY, FISHERY STATISTICS, WEST BENGAL

Reference Date : 15.10.2007

PURBA MEDINIPUR DISTRICT

NAME OF THE GRAM PANCHAYAT	No. of Households/Khatals/Farms etc. having Poultry or Producing Milk				No. and classification of source of data														
	Poultry Birds			Milk Producing House-hold	Household	Khatal	Goshala	Dairy	Poultry Farm	Sheep, Goat, Pig etc. Farm	Livestock Market/Hat	Poultry Hatchery	Agriculture Farm	Meat Shop				Fish Shop	Others (Fish Jetty, Harbour, Processing Centre, Fish Hatchery etc.)
	Fowl	Duck	Other Poultry Birds											Sheep	Goat	Pig	Poultry		
1	41	42	43	44	45	46	47	48	49	50	51	52	53	54	55	56	57	58	59
RAMNAGAR-I BLOCK																			
BADHIA G.P.	1199	273	0	0	5129	0	0	0	0	0	0	0	0	0	14	0	6	52	0
BASANTAPUR G.P.	583	249	0	0	2392	0	0	0	0	0	0	0	0	0	2	0	3	12	0
GOBRA G.P.	257	74	0	0	3255	0	0	0	0	0	0	0	0	0	1	0	3	4	0
HALDIA-I G.P.	621	15	0	211	2527	0	0	0	0	0	0	0	0	0	0	0	1	0	0
HALDIA-II G.P.	559	286	0	0	2579	0	0	0	0	0	0	0	0	0	10	0	8	1	0
PADIMA-I G.P.	225	28	0	0	1769	0	0	0	0	0	0	0	0	0	0	0	0	4	4
PADIMA-II G.P.	703	11	0	0	2622	0	0	0	0	0	0	0	0	0	0	0	0	0	0
TALGACHARI-I G.P.	200	28	0	1171	2974	0	0	0	0	0	0	0	0	0	1	0	2	2	3
TALGACHARI-II G.P.	469	0	8	0	2752	0	0	0	0	0	0	0	0	0	60	0	0	15	27
RAMNAGAR-I BLOCK TOT :	**4,816**	**964**	**8**	**1,382**	**25,999**	**0**	**0**	**0**	**0**	**0**	**0**	**0**	**0**	**0**	**88**	**0**	**23**	**90**	**34**

Reference Date : 15.10.2007

PURBA MEDINIPUR DISTRICT

JERSEY CROSS-BRED CATTLE

NAME OF THE GRAM PANCHAYAT	MALE JERSEY CROSS-BRED CATTLE							FEMALE JERSEY CROSS-BRED CATTLE							Total Jersey Cross-bred Cattle (66+73)
	Under 1 year	1 to 2½ years	Over 2½ years (Major use)				Total Male Jersey Cross-bred Cattle (60+61+62+63+64+65)	Under 1 year	1 to 2½ years	Over 2½ years			Above 10 years	Total Female Jersey Cross-bred Cattle (67+68+69+70+71+72)	
			Used for Breeding only	Mainly used for Agri-culture	Mainly used for Bullock Cart	Others				In milk	Dry	Not calved once			
1	60	61	62	63	64	65	66	67	68	69	70	71	72	73	74
RAMNAGAR-I BLOCK															
BADHIA G.P.	23	2	0	0	0	0	25	28	46	11	7	0	0	92	117
BASANTAPUR G.P.	14	0	0	0	0	0	14	22	13	21	12	4	0	72	86
GOBRA G.P.	19	16	0	0	0	0	35	16	30	14	12	6	0	78	113
HALDIA-I G.P.	4	0	0	0	0	0	4	3	7	1	0	1	0	12	16
HALDIA-II G.P	4	3	0	0	0	0	7	11	16	7	19	0	0	53	60
PADIMA-I G.P.	2	1	0	0	0	0	3	6	20	10	4	0	0	40	43
PADIMA-II G.P	0	0	0	0	0	0	0	3	1	4	0	2	0	10	10
TALGACHARI-I G.P.	0	0	0	0	0	0	0	0	1	0	0	0	0	1	1
TALGACHARI-II G.P	55	78	0	0	0	0	133	36	42	27	0	0	0	105	238
RAMNAGAR-I BLOCK TOT :	121	100	0	0	0	0	221	125	176	95	54	13	0	463	684

18th ALL INDIA LIVESTOCK CENSUS, AGRICULTURE IMPLEMENTS AND MACHINERY, FISHERY STATISTICS, WEST BENGAL

Reference Date : 15.10.2007

PURBA MEDINIPUR DISTRICT

HOLSTEIN FRIESIAN CROSS-BRED CATTLE

NAME OF THE GRAM PANCHAYAT	MALE HOLSTEIN FRIESIAN CROSS-BRED CATTLE							FEMALE HOLSTEIN FRIESIAN CROSS-BRED CATTLE							Total Holstein Friesian Cross-bred Cattle (81+88)
	Under 1 year	1 to 2½ years	Over 2½ years (Major use)				Total Male Holstein Friesian Cross bred Cattle (75+76+77+78+79+80)	Under 1 year	1 to 2½ years	Over 2½ years			Above 10 years	Total Female Holstein Friesian Cross-bred Cattle (82+83+84+85+86+87)	
			Used for Breeding only	Mainly used for Agri-culture	Mainly used for Bullock Cart	Others				In milk	Dry	Not calved once			
1	75	76	77	78	79	80	81	82	83	84	85	86	87	88	89
RAMNAGAR-I BLOCK															
BADHIA G.P.	1	0	0	0	0	0	1	0	0	0	0	0	0	0	1
BASANTAPUR G.P.	0	0	0	0	0	0	0	0	0	0	0	0	0	0	0
GOBRA G.P.	0	0	0	0	0	0	0	0	0	0	0	0	0	0	0
HALDIA-I G.P.	0	0	0	0	0	0	0	0	0	0	0	0	0	0	0
HALDIA-II G.P.	0	0	0	0	0	0	0	0	0	0	0	0	0	0	0
PADIMA-I G.P.	0	0	0	0	0	0	0	0	0	0	0	0	0	0	0
PADIMA-II G.P.	1	0	0	0	0	0	1	1	0	2	0	0	0	3	4
TALGACHARI-I G.P.	0	0	0	0	0	0	0	0	0	0	0	0	0	0	0
TALGACHARI-II G.P.	0	0	0	0	0	0	0	0	0	0	0	0	0	0	0
RAMNAGAR-I BLOCK TOT :	2	0	0	0	0	0	2	1	0	2	0	0	0	3	5

Reference Date : 15.10.2007

PURBA MEDINIPUR DISTRICT

OTHER CROSS-BRED CATTLE

NAME OF THE GRAM PANCHAYAT	MALE OTHER CROSS-BRED CATTLE							FEMALE OTHER CROSS-BRED CATTLE							Total Other Cross-bred Cattle (96+103)
	Under 1 year	1 to 2½ years	Over 2½ years (Major use)				Total Male Other Cross-bred Cattle (90+91+92+93+94+95)	Under 1 year	1 to 2½ years	Over 2½ years			Above 10 years	Total Female Other Cross-bred Cattle (97+98+99+100+101+102)	
			Used for Breeding only	Mainly used for Agri-culture	Mainly used for Bullock Cart	Others				In milk	Dry	Not calved once			
1	90	91	92	93	94	95	96	97	98	99	100	101	102	103	104
RAMNAGAR-I BLOCK															
BADHIA G.P.	0	0	0	0	0	0	0	0	0	0	0	0	0	0	0
BASANTAPUR G.P.	0	0	0	0	0	0	0	0	0	0	0	0	0	0	0
GOBRA G.P.	0	0	0	0	0	0	0	0	0	0	0	0	0	0	0
HALDIA-I G.P.	0	0	0	0	0	0	0	0	0	0	0	0	0	0	0
HALDIA-II G.P.	0	0	0	0	0	0	0	0	0	0	0	0	0	0	0
PADIMA-I G.P.	0	0	0	0	0	0	0	0	0	0	0	0	0	0	0
PADIMA-II G.P.	0	0	0	0	0	0	0	0	0	0	0	0	0	0	0
TALGACHARI-I G.P	11	31	0	0	0	0	42	3	13	1	2	0	0	19	61
TALGACHARI-II G P.	0	0	0	0	0	0	0	0	0	0	0	0	0	0	0
RAMNAGAR-I BLOCK TOT :	**11**	**31**	**0**	**0**	**0**	**0**	**42**	**3**	**13**	**1**	**2**	**0**	**0**	**19**	**61**

18th ALL INDIA LIVESTOCK CENSUS, AGRICULTURE IMPLEMENTS AND MACHINERY, FISHERY STATISTICS, WEST BENGAL

Reference Date : 15.10.2007

PURBA MEDINIPUR DISTRICT

TOTAL CROSS-BRED CATTLE

NAME OF THE GRAM PANCHAYAT	TOTAL MALE CROSS-BRED CATTLE							TOTAL FEMALE CROSS-BRED CATTLE							Total Cross-bred Cattle (111+118)
	Under 1 year (60+75+90)	1 to 2½ years (61+76+91)	Over 2½ years (Major use)				Total Male Other Cross-bred Cattle (105+106+107+108+109+110)	Under 1 year (67+82+97)	1 to 2½ years (68+83+98)	Over 2½ years			Above 10 years (72+87+102)	Total Female Cross-bred Cattle (112+113+114+115+116+117)	
			Used for Breeding only (62+77+92)	Mainly used for Agriculture (63+78+93)	Mainly used for Bullock Cart (64+79+94)	Others (65+80+95)				In milk (69+84+99)	Dry (70+85+100)	Not calved once (71+86+101)			
1	105	106	107	108	109	110	111	112	113	114	115	116	117	118	119
RAMNAGAR-I BLOCK															
BADHIA G.P.	24	2	0	0	0	0	26	28	46	11	7	0	0	92	118
BASANTAPUR G.P.	14	0	0	0	0	0	14	22	13	21	12	4	0	72	86
GOBRA G.P.	19	16	0	0	0	0	35	16	30	14	12	6	0	78	113
HALDIA-I G.P.	4	0	0	0	0	0	4	3	7	1	0	1	0	12	16
HALDIA-II G.P.	4	3	0	0	0	0	7	11	16	7	19	0	0	53	60
PADIMA-I G.P.	2	1	0	0	0	0	3	6	20	10	4	0	0	40	43
PADIMA-II G.P.	1	0	0	0	0	0	1	4	1	6	0	2	0	13	14
TALGACHARI-I G.P.	11	31	0	0	0	0	42	3	14	1	2	0	0	20	62
TALGACHARI-II G.P.	55	78	0	0	0	0	133	36	42	27	0	0	0	105	238
RAMNAGAR-I BLOCK TOT :	134	131	0	0	0	0	265	129	189	98	56	13	0	485	750

18th ALL INDIA LIVESTOCK CENSUS, AGRICULTURE IMPLEMENTS AND MACHINERY, FISHERY STATISTICS, WEST BENGAL

Reference Date : 15.10.2007

PURBA MEDINIPUR DISTRICT

INDIGENOUS BREED CATTLE (SAHIWAL, HARIANA, SIRI, GIR, RED SINDHI ETC.)

NAME OF THE GRAM PANCHAYAT	MALE INDIGENOUS BREED CATTLE							FEMALE INDIGENOUS BREED CATTLE							Total Indi-genous Breed Cattle (126+133)	Breedwise Breakup of Total Indigenous Breed Cattle				
	Under 1 year	1 to 3 years	Over 3 years (Major work basis)				Total Male Indigenous Breed Cattle (120+121+122+123+124+125)	Under 1 year	1 to 3 years	Over 3 years			Above 10 years	Total Female Indigenous Breed Cattle (127+128+129+130+131+132)		Total No. of Sahiwal	Total No. of Hariana	Total No. of Siri	Total No. of Gir	Total Red Sindhi & Others
			Used for Breeding only	Mainly used for Agri-culture	Mainly used for Bullock Cart	Others				In milk	Dry	Not calved once								
1	120	121	122	123	124	125	126	127	128	129	130	131	132	133	134	135	136	137	138	139
RAMNAGAR-I BLOCK																				
BADHIA G.P.	72	1	0	0	0	0	73	77	31	0	0	0	0	108	181	0	0	0	181	0
BASANTAPUR G.P.	7	3	0	0	0	0	10	7	17	0	0	2	0	26	36	0	0	0	36	0
GOBRA G.P.	15	5	0	0	0	0	20	15	5	1	0	0	0	21	41	0	0	0	40	1
HALDIA-I G.P.	4	0	0	0	0	0	4	4	2	0	0	0	0	6	10	0	0	0	7	1
HALDIA-II G.P.	8	0	0	0	0	0	8	3	12	0	0	0	0	15	23	0	0	0	23	0
PADIMA-I G.P.	0	0	0	0	0	0	0	0	0	0	0	0	0	0	0	0	0	0	0	0
PADIMA-II G.P.	53	7	0	0	0	0	60	39	4	2	0	0	0	45	105	0	0	0	0	0
TALGACHARI-I G.P.	15	7	0	0	0	0	22	66	41	66	2	0	0	175	197	2	9	0	150	36
TALGACHARI-II G.P.	85	11	0	0	0	0	96	55	41	0	0	0	0	96	192	0	0	0	192	0
RAMNAGAR-I BLOCK TOT :	259	34	0	0	0	0	293	266	153	69	2	2	0	492	785	2	9	0	629	38

18th ALL INDIA LIVESTOCK CENSUS, AGRICULTURE IMPLEMENTS AND MACHINERY, FISHERY STATISTICS, WEST BENGAL

Reference Date : 15.10.2007

PURBA MEDINIPUR DISTRICT

BENGAL / NON-DESCRIPT INDIGENOUS CATTLE

NAME OF THE GRAM PANCHAYAT	MALE BENGAL / NON-DESCRIPT INDIGENOUS CATTLE							FEMALE BENGAL / NON-DESCRIPT INDIGENOUS CATTLE							Total Bengal/Non-descript Indigenous Cattle (146+153)
	Under 1 year	1 to 3 years	Over 3 years (Major work basis)				Total Male Bengal/Non-descript Indigenous Cattle (140+141+142+143+144+145)	Under 1 year	1 to 3 years	Over 3 years			Above 10 years	Total Female Bengal/Non-descript Indigenous Cattle (147+148+149+150+151+152)	
			Used for Breeding only	Mainly used for Agri-culture	Mainly used for Bullock Cart	Others				In milk	Dry	Not calved once			
1	140	141	142	143	144	145	146	147	148	149	150	151	152	153	154
RAMNAGAR-I BLOCK															
BADHIA G.P.	1132	713	0	587	0	0	2432	1300	2071	2466	1802	7	45	7691	10123
BASANTAPUR G.P.	241	390	0	201	0	0	832	312	854	579	1076	462	0	3283	4115
GOBRA G.P.	315	376	0	334	0	0	1025	421	650	749	1007	151	4	2982	4007
HALDIA-I G.P.	263	129	0	91	0	0	483	345	805	340	648	32	13	2183	2666
HALDIA-II G.P.	423	283	0	623	0	0	1329	535	1009	958	927	50	0	3479	4808
PADIMA-I G.P	562	635	0	1286	0	0	2483	553	579	1141	539	195	0	3007	5490
PADIMA-II G.P.	444	348	0	55	0	0	847	494	453	1048	900	861	0	3756	4603
TALGACHARI-I G.P.	373	116	0	108	0	0	597	888	593	1223	311	4	0	3019	3616
TALGACHARI-II G.P.	784	563	0	9	0	0	1356	955	1285	1622	1335	24	3	5224	6580
RAMNAGAR-I BLOCK TOT :	**4,537**	**3,553**	**0**	**3,294**	**0**	**0**	**11,384**	**5,803**	**8,299**	**10,126**	**8,545**	**1,786**	**65**	**34,624**	**46,008**

18th ALL INDIA LIVESTOCK CENSUS, AGRICULTURE IMPLEMENTS AND MACHINERY, FISHERY STATISTICS, WEST BENGAL

Reference Date : 15.10.2007

PURBA MEDINIPUR DISTRICT

TOTAL INDIGENOUS CATTLE

NAME OF THE GRAM PANCHAYAT	TOTAL MALE INDIGENOUS CATTLE							TOTAL FEMALE INDIGENOUS CATTLE							Total Indigenous Cattle (161+168)
	Under 1 year (120+140)	1 to 3 years (121+141)	Over 3 years (Major work basis)				Total Male Indigenous Cattle (155+156+157+158+159+160)	Under 1 year (127+147)	1 to 3 years (128+148)	Over 3 years			Above 10 years (132+152)	Total Female Indigenous Cattle (162+163+164+165+166+167)	
			Used for Breeding only (122+142)	Mainly used for Agri-culture (123+143)	Mainly used for Bullock Cart (124+144)	Others (125+145)				In milk (129+149)	Dry (130+150)	Not calved once (131+151)			
1	155	156	157	158	159	160	161	162	163	164	165	166	167	168	169
RAMNAGAR-I BLOCK															
BADHIA G.P.	1204	714	0	587	0	0	2505	1377	2102	2466	1802	7	45	7799	10304
BASANTAPUR G.P.	248	393	0	201	0	0	842	319	871	579	1076	464	0	3309	4151
GOBRA G.P.	330	381	0	334	0	0	1045	436	655	750	1007	151	4	3003	4048
HALDIA-I G.P.	267	129	0	91	0	0	487	349	807	340	648	32	13	2189	2676
HALDIA-II G.P	431	283	0	623	0	0	1337	538	1021	958	927	50	0	3494	4831
PADIMA-I G P	562	635	0	1286	0	0	2483	553	579	1141	539	195	0	3007	5490
PADIMA-II G.P.	497	355	0	55	0	0	907	533	457	1050	900	861	0	3801	4708
TALGACHARI-I G.P.	388	123	0	108	0	0	619	954	634	1289	313	4	0	3194	3813
TALGACHARI-II G.P.	869	574	0	9	0	0	1452	1010	1326	1622	1335	24	3	5320	6772
RAMNAGAR-I BLOCK TOT :	4,796	3,587	0	3,294	0	0	11,677	6,069	8,452	10,195	8,547	1,788	65	35,116	46,793

18th ALL INDIA LIVESTOCK CENSUS, AGRICULTURE IMPLEMENTS AND MACHINERY, FISHERY STATISTICS, WEST BENGAL

Reference Date : 15.10.2007

PURBA MEDINIPUR DISTRICT

INDIGENOUS BREED BUFFALO (MURRAH ETC.)

NAME OF THE GRAM PANCHAYAT	MALE INDIGENOUS BREED BUFFALO (MURRAH ETC.)							MALE INDIGENOUS BREED BUFFALO (MURRAH ETC.)							Total Indigenous Breed Buffalo (176+183)
	Under 1 year	1 to 3 years	Over 3 years (Major work basis)				Total Male Indigenous Breed Buffalo (170+171+172+173+174+175)	Under 1 year	1 to 3 years	Over 3 years			Above 10 years	Total Female Indigenous Breed Buffalo (177+178+179+180+181+182)	
			Used for Breeding only	Mainly used for Agri-culture	Mainly used for Bullock Cart	Others				In milk	Dry	Not calved once			
1	170	171	172	173	174	175	176	177	178	179	180	181	182	183	184
RAMNAGAR-I BLOCK															
BADHIA G.P.	0	0	0	0	0	0	0	0	0	0	0	0	0	0	0
BASANTAPUR G.P.	0	0	0	0	0	0	0	0	0	0	0	0	0	0	0
GOBRA G.P.	0	0	0	0	0	0	0	0	0	0	0	0	0	0	0
HALDIA-I G.P.	0	0	0	0	0	0	0	0	0	0	0	0	0	0	0
HALDIA-II G.P.	0	0	0	0	0	0	0	0	0	0	0	0	0	0	0
PADIMA-I G.P.	0	0	0	0	0	0	0	0	0	0	0	0	0	0	0
PADIMA-II G.P.	0	0	0	0	0	0	0	0	0	0	0	0	0	0	0
TALGACHARI-I G.P.	0	0	0	0	0	0	0	0	0	0	0	0	0	0	0
TALGACHARI-II G.P.	0	0	0	0	0	0	0	0	0	0	0	0	0	0	0
RAMNAGAR-I BLOCK TOT :	0	0	0	0	0	0	0	0	0	0	0	0	0	0	0

18th ALL INDIA LIVESTOCK CENSUS, AGRICULTURE IMPLEMENTS AND MACHINERY, FISHERY STATISTICS, WEST BENGAL

Reference Date : 15.10.2007

PURBA MEDINIPUR DISTRICT

NON-DESCRIPT BUFFALO

NAME OF THE GRAM PANCHAYAT	MALE NON-DESCRIPT BUFFALO							FEMALE NON-DESCRIPT BUFFALO							Total Non-descript Buffalo (191+198)
	Under 1 year	1 to 3 years	Over 3 years (Major work basis)				Total Male Non-descript Buffalo (185+186+187+188+189+190)	Under 1 year	1 to 3 years	Over 3 years			Above 10 years	Total Female Non-descript Buffalo (192+193+194+195+196+197)	
			Used for Breeding only	Mainly used for Agri-culture	Mainly used for Bullock Cart	Others				In milk	Dry	Not calved once			
1	185	186	187	188	189	190	191	192	193	194	195	196	197	198	199
RAMNAGAR-I BLOCK															
BADHIA G.P.	0	0	0	0	0	0	0	0	0	0	0	0	0	0	0
BASANTAPUR G.P.	0	0	0	0	0	0	0	0	0	0	0	0	0	0	0
GOBRA G.P.	0	0	0	0	0	0	0	0	0	0	0	0	0	0	0
HALDIA-I G.P.	0	0	0	0	0	0	0	0	0	0	0	0	0	0	0
HALDIA-II G.P.	0	0	0	0	0	0	0	0	0	0	0	0	0	0	0
PADIMA-I G.P.	0	0	0	0	0	0	0	0	0	0	0	0	0	0	0
PADIMA-II G.P.	0	0	0	0	0	0	0	0	0	0	0	0	0	0	0
TALGACHARI-I G.P	0	0	0	0	0	0	0	0	0	0	0	0	0	0	0
TALGACHARI-II G.P.	0	0	0	0	0	0	0	0	0	0	0	0	0	0	0
RAMNAGAR-I BLOCK TOT :	0	0	0	0	0	0	0	0	0	0	0	0	0	0	0

18th ALL INDIA LIVESTOCK CENSUS, AGRICULTURE IMPLEMENTS AND MACHINERY, FISHERY STATISTICS, WEST BENGAL

Reference Date : 15.10.2007

PURBA MEDINIPUR DISTRICT

TOTAL BUFFALO

NAME OF THE GRAM PANCHAYAT	TOTAL MALE BUFFALO							TOTAL FEMALE BUFFALO							Total Buffalo (206+ 213)	Total Yak	Total Mithun
	Under 1 year (170+ 185)	1 to 3 years (171+ 186)	Over 3 years (Major work basis)				Total Male Buffalo (176+ 191)	Under 1 year (177+ 192)	1 to 3 years (178+ 193)	Over 3 years			Above 10 years (182+ 197)	Total Female Buffalo (183+ 198)			
			Used for Breeding only (172+ 187)	Mainly used for Agri-culture (173+ 188)	Mainly used for Bullock Cart (174+ 189)	Others (175+ 190)				In milk (179+ 194)	Dry (180+ 195)	Not calved once (181+ 196)					
1	200	201	202	203	204	205	206	207	208	209	210	211	212	213	214	215	216
RAMNAGAR-I BLOCK																	
BADHIA G.P.	0	0	0	0	0	0	0	0	0	0	0	0	0	0	0	0	0
BASANTAPUR G.P.	0	0	0	0	0	0	0	0	0	0	0	0	0	0	0	0	0
GOBRA G.P.	0	0	0	0	0	0	0	0	0	0	0	0	0	0	0	0	0
HALDIA-I G.P.	0	0	0	0	0	0	0	0	0	0	0	0	0	0	0	0	0
HALDIA-II G.P.	0	0	0	0	0	0	0	0	0	0	0	0	0	0	0	0	0
PADIMA-I G.P.	0	0	0	0	0	0	0	0	0	0	0	0	0	0	0	0	0
PADIMA-II G P.	0	0	0	0	0	0	0	0	0	0	0	0	0	0	0	0	0
TALGACHARI-I G.P.	0	0	0	0	0	0	0	0	0	0	0	0	0	0	0	0	0
TALGACHARI-II G.P.	0	0	0	0	0	0	0	0	0	0	0	0	0	0	0	0	0
RAMNAGAR-I BLOCK TOT :	0	0	0	0	0	0	0	0	0	0	0	0	0	0	0	0	0

Reference Date : 15.10.2007

PURBA MEDINIPUR DISTRICT

SHEEP

NAME OF THE GRAM PANCHAYAT	Utilisation of Milk (Daily Kg.) by the Milk Producer					CROSS-BRED SHEEP							GAROLE BREED INDIGENOUS SHEEP						
	Consumed as fluid milk by the producer household (Daily Kg.)	Sold as fluid milk (Daily Kg.)			Converted into milk products (Daily Kg)	MALE			FEMALE			Total Cross-bred Sheep (224+ 227)	MALE			FEMALE			Total Garole Breed Indi-genous Sheep (231+ 234)
		Direct to Con-sumer	Through Cooper-ative	To Middle man		Upto 6 months	6 months & above	Total Male (222+ 223)	Upto 6 months	6 months & above	Total Female (225+ 226)		Upto 6 months	6 months & above	Total Male (229+ 230)	Upto 6 months	6 months & above	Total Female (232+ 233)	
1	217	218	219	220	221	222	223	224	225	226	227	228	229	230	231	232	233	234	235
RAMNAGAR-I BLOCK																			
BADHIA G.P.	2599	2872	0	0	557	0	0	0	0	0	0	0	64	54	118	52	63	115	233
BASANTAPUR G.P.	492	560	0	0	89	0	0	0	0	0	0	0	0	0	0	0	0	0	0
GOBRA G P.	952	649	0	0	198	0	0	0	0	0	0	0	0	0	0	0	0	0	0
HALDIA-I G.P.	134	13	0	108	0	0	0	0	0	0	0	0	0	0	0	0	0	0	0
HALDIA-II G.P	1154	1074	0	0	155	0	0	0	0	0	0	0	21	18	39	15	34	49	88
PADIMA-I G.P	1054	1551	0	0	0	0	0	0	0	0	0	0	0	0	0	0	0	0	0
PADIMA-II G.P	990	1086	0	0	336	0	0	0	0	0	0	0	0	0	0	0	0	0	0
TALGACHARI-I G.P.	816	2591	0	0	75	0	0	0	0	0	0	0	2	3	5	3	4	7	12
TALGACHARI-II G.P.	1781	1179	0	0	174	0	0	0	0	0	0	0	5	5	10	5	8	13	23
RAMNAGAR-I BLOCK TOT :	9,972	11,575	0	108	1,584	0	0	0	0	0	0	0	92	80	172	75	109	184	356

18th ALL INDIA LIVESTOCK CENSUS, AGRICULTURE IMPLEMENTS AND MACHINERY, FISHERY STATISTICS, WEST BENGAL

Reference Date : 15.10.2007

PURBA MEDINIPUR DISTRICT — **SHEEP**

NAME OF THE GRAM PANCHAYAT	BANAPALA BREED INDIGENOUS SHEEP							OTHER BREED INDIGENOUS SHEEP (CHOTTANAGPURI, SHAHABADI ETC.)							Total Sheep (228+235+242+249)
	MALE			FEMALE			Total Banapala Breed Indigenous Sheep (238+241)	MALE			FEMALE			Total Other Breed Indigenous Sheep (245+248)	
	Upto 6 months	6 months & above	Total Male (236+237)	Upto 6 months	6 months & above	Total Female (239+240)		Upto 6 months	6 months & above	Total Male (243+244)	Upto 6 months	6 months & above	Total Female (246+247)		
1	236	237	238	239	240	241	242	243	244	245	246	247	248	249	250
RAMNAGAR-I BLOCK															
BADHIA G.P.	0	0	0	0	0	0	0	0	0	0	0	0	0	0	233
BASANTAPUR G.P.	0	0	0	0	0	0	0	0	3	3	6	4	10	13	13
GOBRA G.P.	0	0	0	0	0	0	0	0	0	0	0	0	0	0	0
HALDIA-I G.P.	0	0	0	0	0	0	0	0	0	0	0	0	0	0	0
HALDIA-II G.P.	0	0	0	0	0	0	0	0	0	0	0	0	0	0	88
PADIMA-I G.P.	0	0	0	0	0	0	0	0	0	0	0	0	0	0	0
PADIMA-II G.P.	0	0	0	0	0	0	0	0	0	0	0	0	0	0	0
TALGACHARI-I G.P.	0	0	0	0	0	0	0	0	0	0	0	0	0	0	12
TALGACHARI-II G.P.	0	0	0	0	0	0	0	0	0	0	0	0	0	0	23
RAMNAGAR-I BLOCK TOT :	0	0	0	0	0	0	0	0	3	3	6	4	10	13	369

18th ALL INDIA LIVESTOCK CENSUS, AGRICULTURE IMPLEMENTS AND MACHINERY, FISHERY STATISTICS, WEST BENGAL

Reference Date : 15.10.2007

PURBA MEDINIPUR DISTRICT

GOAT

NAME OF THE GRAM PANCHAYAT	BENGAL BREED INDIGENOUS GOAT (BLACK, WHITE, BROWN ETC.)							JAMUNAPARI BREED INDIGENOUS GOAT						
	MALE			FEMALE			Total Bengal Breed Indigenous Goat (253+256)	MALE			FEMALE			Total Jamunapari Breed Indigenous Goat (260+263)
	Under 1 year	1 year & above	Total Male (251+252)	Under 1 year	1 year & above	Total Female (254+255)		Under 1 year	1 year & above	Total Male (258+259)	Under 1 year	1 year & above	Total Female (261+262)	
1	251	252	253	254	255	256	257	258	259	260	261	262	263	264
RAMNAGAR-I BLOCK														
BADHIA G.P.	359	252	611	309	359	668	1279	3	5	8	11	6	17	25
BASANTAPUR G.P.	119	72	191	173	253	426	617	0	0	0	0	0	0	0
GOBRA G.P.	49	34	83	88	119	207	290	1	0	1	10	11	21	22
HALDIA-I G.P.	49	20	69	74	113	187	256	0	0	0	0	0	0	0
HALDIA-II G.P.	516	296	812	488	484	972	1784	1	5	6	2	0	2	8
PADIMA-I G.P.	163	48	211	411	482	893	1104	6	0	6	0	4	4	10
PADIMA-II G.P.	170	179	349	212	310	522	871	2	2	4	4	2	6	10
TALGACHARI-I G.P.	30	107	137	6	217	223	360	0	1	1	0	0	0	1
TALGACHARI-II G.P.	766	580	1346	1145	1825	2970	4316	0	0	0	0	0	0	0
RAMNAGAR-I BLOCK TOT :	**2,221**	**1,588**	**3,809**	**2,906**	**4,162**	**7,068**	**10,877**	**13**	**13**	**26**	**27**	**23**	**50**	**76**

18th ALL INDIA LIVESTOCK CENSUS, AGRICULTURE IMPLEMENTS AND MACHINERY, FISHERY STATISTICS, WEST BENGAL

Reference Date : 15.10.2007

PURBA MEDINIPUR DISTRICT

GOAT AND HORSE

NAME OF THE GRAM PANCHAYAT	OTHER BREED INDIGENOUS GOAT (SIROHI, BARBARI, JHAKRANA ETC.)							Total Goat (257+264 +271)	MALE				FEMALE			Total Horse (276+279)
	MALE			FEMALE			Total Other Breed Indigenous Goat (267+270)		Under 3 years	3 years & above		Total Male (273+274 +275)	Under 3 years	3 years & above	Total Female (277+278)	
	Under 1 year	1 year & above	Total Male (265+266)	Under 1 year	1 year & above	Total Female (268+269)				Used for Cart	Used for Sports					
1	265	266	267	268	269	270	271	272	273	274	275	276	277	278	279	280
RAMNAGAR-I BLOCK																
BADHIA G.P.	0	0	0	0	0	0	0	1304	0	0	0	0	0	0	0	0
BASANTAPUR G.P.	0	0	0	0	0	0	0	617	0	0	0	0	0	0	0	0
GOBRA G.P.	0	0	0	0	0	0	0	312	0	0	0	0	0	0	0	0
HALDIA-I G.P.	0	0	0	0	0	0	0	256	0	0	0	0	0	0	0	0
HALDIA-II G.P.	0	0	0	0	0	0	0	1792	0	0	0	0	0	0	0	0
PADIMA-I G.P.	0	0	0	0	0	0	0	1114	0	0	9	9	0	0	0	9
PADIMA-II G.P.	0	0	0	0	0	0	0	881	0	0	14	14	0	10	10	24
TALGACHARI-I G.P.	0	0	0	0	0	0	0	361	0	0	0	0	0	0	0	0
TALGACHARI-II G.P.	0	0	0	0	0	0	0	4316	0	0	0	0	0	0	0	0
RAMNAGAR-I BLOCK TOT :	0	0	0	0	0	0	0	10,953	0	0	23	23	0	10	10	33

18th ALL INDIA LIVESTOCK CENSUS, AGRICULTURE IMPLEMENTS AND MACHINERY, FISHERY STATISTICS, WEST BENGAL

Reference Date : 15.10.2007

PURBA MEDINIPUR DISTRICT

PONNY, MULE, DONKEY AND CAMEL

NAME OF THE GRAM PANCHAYAT	MALE				FEMALE			Total Ponny (284+ 287)	MULE			DONKEY			CAMEL		
	Under 3 years	3 years & above		Total Male (281+ 282 +283)	Under 3 years	3 years & above	Total Female (285+ 286)		Under 3 years	3 years & above	Total Mule (289+ 290)	Under 3 years	3 years & above	Total Donkey (292+ 293)	Under 3 years	3 years & above	Total Camel (295+ 296)
		Used for Cart	Used for Sports														
1	281	282	283	284	285	286	287	288	289	290	291	292	293	294	295	296	297
RAMNAGAR-I BLOCK																	
BADHIA G.P.	0	0	0	0	0	0	0	0	0	0	0	0	0	0	0	0	0
BASANTAPUR G.P.	0	0	0	0	0	0	0	0	0	0	0	0	0	0	0	0	0
GOBRA G.P.	0	0	0	0	0	0	0	0	0	0	0	0	0	0	0	0	0
HALDIA-I G.P.	0	0	0	0	0	0	0	0	0	0	0	0	0	0	0	0	0
HALDIA-II G.P.	0	0	0	0	0	0	0	0	0	0	0	0	0	0	0	0	0
PADIMA-I G.P	0	0	0	0	0	0	0	0	0	0	0	0	0	0	0	0	0
PADIMA-II G.P	0	0	0	0	0	0	0	0	0	0	0	0	0	0	0	0	0
TALGACHARI-I G.P.	0	0	0	0	0	0	0	0	0	0	0	0	0	0	0	0	0
TALGACHARI-II G.P.	0	0	0	0	0	0	0	0	0	0	0	0	0	0	0	0	0
RAMNAGAR-I BLOCK TOT :	0	0	0	0	0	0	0	0	0	0	0	0	0	0	0	0	0

18th ALL INDIA LIVESTOCK CENSUS, AGRICULTURE IMPLEMENTS AND MACHINERY, FISHERY STATISTICS, WEST BENGAL

Reference Date : 15.10.2007

PURBA MEDINIPUR DISTRICT

PIG

NAME OF THE GRAM PANCHAYAT	CROSS-BRED PIG							GHOONGRU BREED INDIGENOUS PIG						
	MALE			FEMALE			Total Cross-bred Pig (300+303)	MALE			FEMALE			Total Ghoongru Breed Indigenous Pig (307+310)
	Below 6 months	6 months & above	Total Male (298+299)	Below 6 months	6 months & above	Total Female (301+302)		Below 6 months	6 months & above	Total Male (305+306)	Below 6 months	6 months & above	Total Female (308+309)	
1	298	299	300	301	302	303	304	305	306	307	308	309	310	311
RAMNAGAR-I BLOCK														
BADHIA G.P.	0	0	0	0	0	0	0	0	0	0	0	0	0	0
BASANTAPUR G.P.	0	0	0	0	0	0	0	0	0	0	0	0	0	0
GOBRA G.P.	0	0	0	0	0	0	0	0	0	0	0	0	0	0
HALDIA-I G.P.	0	0	0	0	0	0	0	0	0	0	0	0	0	0
HALDIA-II G.P.	0	0	0	0	0	0	0	0	0	0	0	0	0	0
PADIMA-I G.P.	16	30	46	0	98	98	144	0	0	0	0	0	0	0
PADIMA-II G.P.	0	0	0	0	0	0	0	0	0	0	0	0	0	0
TALGACHARI-I G.P.	0	0	0	0	0	0	0	0	0	0	0	0	0	0
TALGACHARI-II G.P.	0	0	0	0	0	0	0	0	0	0	0	0	0	0
RAMNAGAR-I BLOCK TOT :	16	30	46	0	98	98	144	0	0	0	0	0	0	0

18th ALL INDIA LIVESTOCK CENSUS, AGRICULTURE IMPLEMENTS AND MACHINERY, FISHERY STATISTICS, WEST BENGAL

Reference Date : 15.10.2007

PURBA MEDINIPUR DISTRICT

PIG, DOG AND RABBIT

NAME OF THE GRAM PANCHAYAT	OTHER INDIGENOUS PIG							Total Pig (304+ 311+ 318)	PET DOG			OTHER (STREET) DOG			Total Dog (322+ 325)	RABBIT		
	MALE			FEMALE			Total Other Indi-genous Pig (314+ 317)		Male	Female	Total Pet Dog (320+ 321)	Male	Female	Total Other Dog (323+ 324)		Male	Female	Total Rabbit (327+ 328)
	Below 6 months	6 months & above	Total Male (312+ 313)	Below 6 months	6 months & above	Total Female (315+ 316)												
1	312	313	314	315	316	317	318	319	320	321	322	323	324	325	326	327	328	329
RAMNAGAR-I BLOCK																		
BADHIA G.P.	0	0	0	0	0	0	0	0	18	3	21	166	110	276	297	33	32	65
BASANTAPUR G.P.	0	0	0	0	0	0	0	0	47	0	47	107	51	158	205	1	2	3
GOBRA G.P	3	2	5	7	6	13	18	18	94	41	135	94	82	176	311	4	4	8
HALDIA-I G.P.	0	0	0	0	0	0	0	0	6	0	6	61	82	143	149	1	0	1
HALDIA-II G.P.	0	0	0	0	0	0	0	0	5	1	6	63	40	103	109	0	0	0
PADIMA-I G.P.	0	0	0	0	0	0	0	144	22	0	22	190	178	368	390	0	0	0
PADIMA-II G.P.	0	0	0	0	0	0	0	0	104	0	104	120	63	183	287	0	1	1
TALGACHARI-I G.P.	0	0	0	0	0	0	0	0	39	0	39	0	0	0	39	0	2	2
TALGACHARI-II G.P.	0	0	0	0	0	0	0	0	245	148	393	332	160	492	885	83	34	117
RAMNAGAR-I BLOCK TOT :	3	2	5	7	6	13	18	162	580	193	773	1,133	766	1,899	2,672	122	75	197

18th ALL INDIA LIVESTOCK CENSUS, AGRICULTURE IMPLEMENTS AND MACHINERY, FISHERY STATISTICS, WEST BENGAL

Reference Date : 15.10.2007

PURBA MEDINIPUR DISTRICT

FOWL (COCK, HEN, CHICKEN)

NAME OF THE GRAM PANCHAYAT	FOWL (COCK, HEN, CHICKEN) (MALE+FEMALE)															
	COCK (5 months & above)					HEN (5 months & above)					DESHI CHICKEN (Below 5 months)					
	Deshi Aseel	Deshi Others	Improved White	Improved Coloured	Total Cock (330+331+332+333)	Deshi Aseel	Deshi Others	Improved White	Improved Coloured	Total Hen (335+336+337+338)	Aseel for Egg	Other for Egg	Total (340+341)	Aseel for Meat	Other for Meat	Total Deshi Chicken (343+344)
1	330	331	332	333	334	335	336	337	338	339	340	341	342	343	344	345
RAMNAGAR-I BLOCK																
BADHIA G.P.	0	109	1225	1532	2866	13	153	1438	1703	3307	0	2668	2668	0	0	0
BASANTAPUR G.P.	0	295	0	39	334	0	1258	2	54	1314	17	276	293	2	100	102
GOBRA G.P.	32	67	24	89	212	13	188	55	287	543	106	555	661	67	198	265
HALDIA-I G.P.	0	0	0	0	0	0	0	0	0	0	0	0	0	0	0	0
HALDIA-II G.P.	0	74	272	351	697	0	103	378	500	981	0	2153	2153	0	0	0
PADIMA-I G.P.	0	0	96	130	226	0	12	24	35	71	0	33	33	0	17	17
PADIMA-II G.P.	6	42	18	96	162	0	30	281	1553	1864	136	17	153	0	0	0
TALGACHARI-I G.P.	0	0	0	0	0	0	11	0	0	11	1886	584	2470	0	1	1
TALGACHARI-II G.P.	0	119	314	1151	1584	0	360	337	1434	2131	0	140	140	0	84	84
RAMNAGAR-I BLOCK TOT :	38	706	1,949	3,388	6,081	26	2,115	2,515	5,566	10,222	2,145	6,426	8,571	69	400	469

Reference Date : 15.10.200

PURBA MEDINIPUR DISTRICT

FOWL (COCK, HEN, CHICKEN) AND DRAKE, DUCK

NAME OF THE GRAM PANCHAYAT	FOWL (COCK, HEN, CHICKEN) (MALE+FEMALE)							DRAKE, DUCK (MALE+FEMALE)					
	IMPROVED CHICKEN (Below 5 months)						Total Fowl (334+339+342+345+348+351)	Drake (6 months & above)			Duck (6 months & above)		
	White for Egg	Coloured for Egg	Total (346+347)	White for Meat	Coloured for Meat	Total Improved Chicken (349+350)		Deshi	Improved	Total Drake (353+354)	Deshi	Improved	Total Duck (356+357)
1	346	347	348	349	350	351	352	353	354	355	356	357	358
RAMNAGAR-I BLOCK													
BADHIA G.P.	0	0	0	0	0	0	8841	676	17	693	692	68	760
BASANTAPUR G.P.	0	0	0	4466	0	4466	6509	126	0	126	496	0	496
GOBRA G.P.	141	305	446	72	33	105	2232	77	0	77	150	21	171
HALDIA-I G.P.	20	485	505	0	113	113	618	0	0	0	15	0	15
HALDIA-II G.P.	0	0	0	0	0	0	3831	530	19	549	711	54	765
PADIMA-I G.P.	799	1085	1884	2426	1169	3595	5826	27	0	27	36	0	36
PADIMA-II G.P.	27	58	85	3500	87	3587	5851	0	11	11	10	66	76
TALGACHARI-I G.P.	0	0	0	0	0	0	2482	31	0	31	27	19	46
TALGACHARI-II G.P.	0	69	69	0	68	68	4076	0	0	0	0	0	0
RAMNAGAR-I BLOCK TOT :	987	2,002	2,989	10,464	1,470	11,934	40,266	1,467	47	1,514	2,137	228	2,365

18th ALL INDIA LIVESTOCK CENSUS, AGRICULTURE IMPLEMENTS AND MACHINERY, FISHERY STATISTICS, WEST BENGAL

Reference Date : 15.10.2007

PURBA MEDINIPUR DISTRICT

DUCK, TURKEY

NAME OF THE GRAM PANCHAYAT	DUCKLING (MALE+FEMALE)							TURKEY			Quail	Other Poultry Birds	Total Poultry Birds (352+365+368+369+370)
	DUCKLING (Belows 6 month)						Total Duck (355+358+361+364)	Male	Female	Total Turkey (366+367)			
	Deshi for Egg	Deshi for Meat	Total Deshi Duckling (359+360)	Improved for Egg	Improved for Meat	Total Improved Duckling (362+363)							
1	359	360	361	362	363	364	365	366	367	368	369	370	371
RAMNAGAR-I BLOCK													
BADHIA G.P.	0	0	0	0	0	0	1453	0	0	0	0	0	10294
BASANTAPUR G.P.	61	11	72	0	0	0	694	0	0	0	0	0	7203
GOBRA G.P.	18	4	22	0	0	0	270	0	0	0	0	0	2502
HALDIA-I G.P.	0	0	0	0	0	0	15	0	0	0	0	0	633
HALDIA-II G.P.	0	0	0	0	0	0	1314	0	0	0	0	0	5145
PADIMA-I G.P.	67	15	82	9	0	9	154	0	0	0	0	0	5980
PADIMA-II G.P.	0	0	0	15	0	15	102	0	0	0	0	0	5953
TALGACHARI-I G.P.	9	0	9	0	0	0	86	0	0	0	0	0	2568
TALGACHARI-II G.P.	0	0	0	0	0	0	0	0	0	0	0	0	4076
RAMNAGAR-I BLOCK TOT :	**155**	**30**	**185**	**24**	**0**	**24**	**4,088**	**0**	**0**	**0**	**0**	**0**	**44,354**

18th ALL INDIA LIVESTOCK CENSUS, AGRICULTURE IMPLEMENTS AND MACHINERY, FISHERY STATISTICS, WEST BENGAL

Reference Date : 15.10.2007

PURBA MEDINIPUR DISTRICT

AGRICULTURAL IMPLEMENTS AND MACHINERY

NAME OF THE GRAM PANCHAYAT	ANIMAL OPERATED IMPLEMENTS														
	No. of Wooden Plough					No. of Steel Plough					No. of Cultivator				
	Utilised more than 100 days/ year	Utilised between 50 to 100 days/ year	Utilised less than 50 days/ year	Not Utilised	Total (372+373+ 374+375)	Utilised more than 100 days/ year	Utilised between 50 to 100 days/ year	Utilised less than 50 days/ year	Not Utilised	Total (377+378+ 379+380)	Utilised more than 100 days/ year	Utilised between 50 to 100 days/ year	Utilised less than 50 days/ year	Not Utilised	Total (382+383+ 384+385)
1	372	373	374	375	376	377	378	379	380	381	382	383	384	385	386
RAMNAGAR-I BLOCK															
BADHIA G.P.	0	0	826	0	826	0	0	0	0	0	0	0	0	0	0
BASANTAPUR G.P.	0	100	7	0	107	0	0	0	0	0	0	0	0	0	0
GOBRA G.P.	0	0	232	5	237	0	0	0	0	0	0	0	0	0	0
HALDIA-I G.P.	0	0	26	1	27	0	0	0	0	0	0	0	0	0	0
HALDIA-II G.P.	0	0	458	0	458	0	0	0	0	0	0	0	0	0	0
PADIMA-I G.P.	0	0	1054	0	1054	0	0	0	0	0	0	0	0	0	0
PADIMA-II G P.	0	0	23	135	158	0	0	0	0	0	0	0	0	0	0
TALGACHARI-I G.P.	0	0	22	0	22	0	0	0	0	0	0	0	0	0	0
TALGACHARI-II G.P.	0	0	9	0	9	0	0	0	0	0	0	0	0	0	0
RAMNAGAR-I BLOCK TOT :	**0**	**100**	**2,657**	**141**	**2,898**	**0**	**0**	**0**	**0**	**0**	**0**	**0**	**0**	**0**	**0**

18th ALL INDIA LIVESTOCK CENSUS, AGRICULTURE IMPLEMENTS AND MACHINERY, FISHERY STATISTICS, WEST BENGAL

Reference Date : 15.10.2007

PURBA MEDINIPUR DISTRICT

AGRICULTURAL IMPLEMENTS AND MACHINERY

NAME OF THE GRAM PANCHAYAT	ANIMAL OPERATED IMPLEMENTS														
	No. of Disc Harrow					No. of Seed-cum-Fertiliser Drill					No. of Leveller				
	Utilised more than 100 days/ year	Utilised between 50 to 100 days/ year	Utilised less than 50 days/ year	Not Utilised	Total (387+388+ 389+390)	Utilised more than 100 days/ year	Utilised between 50 to 100 days/ year	Utilised less than 50 days/ year	Not Utilised	Total (392+393+ 394+395)	Utilised more than 100 days/ year	Utilised between 50 to 100 days/ year	Utilised less than 50 days/ year	Not Utilised	Total (397+398+ 399+400)
1	387	388	389	390	391	392	393	394	395	396	397	398	399	400	401
RAMNAGAR-I BLOCK															
BADHIA G.P.	0	0	0	0	0	0	0	0	0	0	0	0	1687	0	1687
BASANTAPUR G.P.	0	0	0	0	0	0	0	0	0	0	0	99	7	0	106
GOBRA G.P.	0	0	0	0	0	0	0	0	0	0	0	0	312	0	312
HALDIA-I G.P.	0	0	0	0	0	0	0	0	0	0	0	0	0	0	0
HALDIA-II G.P.	0	0	0	0	0	0	0	0	0	0	0	0	742	0	742
PADIMA-I G.P.	0	0	0	0	0	0	0	0	0	0	0	0	724	0	724
PADIMA-II G.P.	0	0	0	0	0	0	0	0	0	0	0	0	322	0	322
TALGACHARI-I G.P.	0	0	0	0	0	0	0	0	0	0	0	1	0	0	1
TALGACHARI-II G.P.	0	0	0	0	0	0	0	0	0	0	0	34	0	0	34
RAMNAGAR-I BLOCK TOT :	**0**	**0**	**0**	**0**	**0**	**0**	**0**	**0**	**0**	**0**	**0**	**134**	**3,794**	**0**	**3,928**

18th ALL INDIA LIVESTOCK CENSUS, AGRICULTURE IMPLEMENTS AND MACHINERY, FISHERY STATISTICS, WEST BENGAL

Reference Date : 15.10.2007

PURBA MEDINIPUR DISTRICT

AGRICULTURAL IMPLEMENTS AND MACHINERY

NAME OF THE GRAM PANCHAYAT	ANIMAL OPERATED IMPLEMENTS														
	No. of Wet Land Puddler					No. of Sugarcane Crusher					No. of Animal Cart				
	Utilised more than 100 days/ year	Utilised between 50 to 100 days/ year	Utilised less than 50 days/ year	Not Utilised	Total (402+403+ 404+405)	Utilised more than 100 days/ year	Utilised between 50 to 100 days/ year	Utilised less than 50 days/ year	Not Utilised	Total (407+408+ 409+410)	Utilised more than 100 days/ year	Utilised between 50 to 100 days/ year	Utilised less than 50 days/ year	Not Utilised	Total (412+413+ 414+415)
1	402	403	404	405	406	407	408	409	410	411	412	413	414	415	416
RAMNAGAR-I BLOCK															
BADHIA G.P.	0	0	0	0	0	0	0	0	0	0	0	0	0	0	0
BASANTAPUR G.P.	0	0	0	0	0	0	0	0	0	0	0	0	0	0	0
GOBRA G.P	0	4	0	0	4	0	0	0	0	0	0	0	0	0	0
HALDIA-I G.P.	0	0	0	0	0	0	0	0	0	0	0	0	0	0	0
HALDIA-II G P	0	0	0	0	0	0	0	0	0	0	0	0	0	0	0
PADIMA-I G.P.	0	0	0	0	0	0	0	0	0	0	0	0	0	0	0
PADIMA-II G.P	0	0	0	0	0	0	0	0	0	0	0	0	0	0	0
TALGACHARI-I G P	0	0	0	0	0	0	0	0	0	0	0	0	0	0	0
TALGACHARI-II G P.	0	0	0	0	0	0	0	0	0	0	0	0	0	0	0
RAMNAGAR-I BLOCK TOT :	**0**	**4**	**0**	**0**	**4**	**0**	**0**	**0**	**0**	**0**	**0**	**0**	**0**	**0**	**0**

18th ALL INDIA LIVESTOCK CENSUS, AGRICULTURE IMPLEMENTS AND MACHINERY, FISHERY STATISTICS, WEST BENGAL

Reference Date : 15.10.2007

PURBA MEDINIPUR DISTRICT

AGRICULTURAL IMPLEMENTS AND MACHINERY

NAME OF THE GRAM PANCHAYAT	ANIMAL OPERATED IMPLEMENTS										EQUIPMENT FOR LIVESTOCK AND POULTRY							
	No. of Ghanis					No. of Water Lifting Devices					Incubators/ Breeders	Milking Machine	Baler	Hay Harvest Machine		Chaff Cutter		
	Utilised more than 100 days/ year	Utilised between 50 to 100 days/ year	Utilised less than 50 days/ year	Not Utilised	Total (417+ 418+ 419+ 420)	Utilised more than 100 days/ year	Utilised between 50 to 100 days/ year	Utilised less than 50 days/ year	Not Utilised	Total (422+ 423+ 424+ 425)				Straw Reaper	Forage Harvester	Manually Operated	Animal Operated	Power Operated
1	417	418	419	420	421	422	423	424	425	426	427	428	429	430	431	432	433	434
RAMNAGAR-I BLOCK																		
BADHIA G.P.	0	0	0	0	0	0	0	0	0	0	0	0	0	0	0	0	0	0
BASANTAPUR G.P.	0	0	0	0	0	0	0	0	0	0	0	0	0	0	0	0	0	0
GOBRA G.P.	0	0	0	0	0	0	0	2	0	2	0	0	0	0	0	0	0	0
HALDIA-I G.P.	0	0	0	0	0	0	0	0	0	0	0	0	0	0	0	0	0	0
HALDIA-II G.P.	0	0	0	0	0	0	0	0	0	0	0	0	0	0	0	0	0	0
PADIMA-I G.P.	0	0	0	0	0	0	0	0	0	0	0	0	0	0	0	0	0	0
PADIMA-II G.P.	0	0	0	0	0	0	0	0	0	0	0	0	0	0	0	0	0	0
TALGACHARI-I G.P.	0	1	0	0	1	0	0	7	0	7	0	0	0	0	0	0	0	0
TALGACHARI-II G.P.	0	0	0	0	0	0	0	0	0	0	0	0	0	0	0	0	0	0
RAMNAGAR-I BLOCK TOT :	**0**	**1**	**0**	**0**	**1**	**0**	**0**	**9**	**0**	**9**	**0**	**0**	**0**	**0**	**0**	**0**	**0**	**0**

18th ALL INDIA LIVESTOCK CENSUS, AGRICULTURE IMPLEMENTS AND MACHINERY, FISHERY STATISTICS, WEST BENGAL

Reference Date : 15.10.2007

PURBA MEDINIPUR DISTRICT

FISHERY STATISTICS

NAME OF THE GRAM PANCHAYAT	No. of Household engaged in Fishing Activity						No. of Members in the Fishery Household				No. of members Engaged in actual operation of fishing activity			
	Nature of Fishing Activity		Type of Fishing Activity								Full Time		Part Time	
	Inland	Marine	Mainly Fish Capture	Mainly Seed Culture	Allied e.g. Pealing, Marketing, Processing etc.	Others	Male	Female	Children	Total (441+ 442+ 443)	Male	Female	Male	Female
1	435	436	437	438	439	440	441	442	443	444	445	446	447	448
RAMNAGAR-I BLOCK														
BADHIA G.P.	43	0	24	0	2	0	146	98	157	401	76	0	21	6
BASANTAPUR G P.	0	0	0	0	12	0	16	15	21	52	0	0	0	0
GOBRA G P.	1	0	0	0	0	0	2	2	0	4	0	0	0	0
HALDIA-I G.P.	1	1	1	0	0	0	25	18	9	52	0	0	0	0
HALDIA-II G.P.	9	0	9	0	0	0	29	16	29	74	17	0	3	0
PADIMA-I G.P.	23	102	19	0	0	0	186	191	395	772	132	2	61	0
PADIMA-II G.P.	0	183	44	234	127	5	484	395	604	1483	30	9	168	147
TALGACHARI-I G.P.	29	12	24	0	56	0	121	101	114	336	42	7	4	0
TALGACHARI-II G.P.	268	223	20	0	275	307	5095	4418	3930	13443	986	39	0	7
RAMNAGAR-I BLOCK TOT :	**374**	**521**	**141**	**234**	**472**	**312**	**6,104**	**5,254**	**5,259**	**16,617**	**1,283**	**57**	**257**	**160**

Reference Date : 15.10.2007

PURBA MEDINIPUR DISTRICT

FISHERY STATISTICS

NAME OF THE GRAM PANCHAYAT	No. of members Engaged in other occupation of fishing activities										No. of Household of main source of waterbody in which fishing done				
	Marketing of Fish		Repairing / Mending of Nets		Fish Hatchery		Ornamental Fishing		Others						
	Male	Female	Male	Female	Male	Female	Male	Female	Male	Female	Aquaculture ponds and tank	Brackish water impounds	Water logged areas	Large irrigation tanks	Reservoirs & check dams
1	449	450	451	452	453	454	455	456	457	458	459	460	461	462	463
RAMNAGAR-I BLOCK															
BADHIA G.P.	55	0	0	0	0	0	0	0	0	0	34	0	0	0	0
BASANTAPUR G.P.	12	0	0	0	0	0	0	0	0	0	0	0	0	0	0
GOBRA G.P.	9	0	0	0	0	0	0	0	0	0	1	0	0	0	0
HALDIA-I G.P.	32	28	1	3	11	17	0	0	0	0	0	0	0	0	0
HALDIA-II G P.	16	0	0	0	0	0	0	0	0	0	9	0	0	0	0
PADIMA-I G.P.	147	0	0	0	0	0	0	0	0	0	0	0	0	0	0
PADIMA-II G.P.	33	0	72	18	0	0	0	0	12	13	0	1	0	0	0
TALGACHARI-I G.P.	62	0	28	0	0	0	0	0	14	3	0	0	0	0	0
TALGACHARI-II G.P.	0	0	125	8	0	0	0	0	33	0	20	40	0	0	0
RAMNAGAR-I BLOCK TOT :	366	28	226	29	11	17	0	0	59	16	64	41	0	0	0

18th ALL INDIA LIVESTOCK CENSUS, AGRICULTURE IMPLEMENTS AND MACHINERY, FISHERY STATISTICS, WEST BENGAL

Reference Date : 15.10.2007

PURBA MEDINIPUR DISTRICT

FISHERY STATISTICS

NAME OF THE GRAM PANCHAYAT	No. of Household of main source of waterbody in which fishing done												
				Typewise		Locationwise			Ownershipwise				
	Rivers	Lakes/ oxbow lakes/ meanders channels/ scars	Marine resources i.e. sea	Perrenial waterbody	Seasonal waterbody	Located within the Mouza/Ward	At distance less than 5 Km.	At distance more than 5 Km.	Owned by fisherman household	Owned by Gram Panchayat	Owned by the Govt.	Owned by cooperative society	Owned by other individuals
1	464	465	466	467	468	469	470	471	472	473	474	475	476
RAMNAGAR-I BLOCK													
BADHIA G.P.	0	15	0	0	15	0	15	0	0	0	15	0	0
BASANTAPUR G.P.	0	0	0	0	0	0	0	0	0	0	0	0	0
GOBRA G.P.	0	0	0	0	0	0	0	0	0	0	0	0	1
HALDIA-I G.P.	0	2	0	0	1	1	0	0	0	0	0	0	0
HALDIA-II G.P.	0	0	0	0	0	0	0	0	0	0	0	0	0
PADIMA-I G.P.	0	0	69	0	4	5	29	0	0	2	0	0	0
PADIMA-II G.P.	0	0	56	0	0	0	0	0	0	0	19	0	1
TALGACHARI-I G.P.	0	2	28	5	0	7	7	0	0	14	0	0	0
TALGACHARI-II G.P.	0	0	159	19	0	0	0	0	523	480	197	0	0
RAMNAGAR-I BLOCK TOT :	**0**	**19**	**312**	**24**	**20**	**13**	**51**	**0**	**523**	**496**	**231**	**0**	**2**

18th ALL INDIA LIVESTOCK CENSUS, AGRICULTURE IMPLEMENTS AND MACHINERY, FISHERY STATISTICS, WEST BENGAL

Reference Date : 15.10.2007

PURBA MEDINIPUR DISTRICT

FISHERY STATISTICS AND FODDER AREA

NAME OF THE GRAM PANCHAYAT	No. Fishing Crafts		No. of Fishing Gears							Area under Fodder Crops (Cottah)		
	Moto-rised	Non-moto-rised	Drag Nets	Hook & Lines	Cast Nets	Gill Nets	Set barriers	Trawl Nets	Others	Kharif	Rabi	Total (486+487)
1	477	478	479	480	481	482	483	484	485	486	487	488
RAMNAGAR-I BLOCK												
BADHIA G.P.	0	0	0	0	0	0	0	18	0	0	0	0
BASANTAPUR G.P.	0	0	0	0	0	0	0	0	0	0	0	0
GOBRA G.P.	0	0	0	0	0	0	0	0	0	0	0	0
HALDIA-I G.P.	0	0	0	0	0	2	0	0	0	0	0	0
HALDIA-II G.P.	0	0	0	0	0	0	0	0	0	0	0	0
PADIMA-I G.P.	0	3	10	0	2	28	0	80	0	0	0	0
PADIMA-II G.P.	63	13	69	0	8	2	0	2	90	30	21	51
TALGACHARI-I G.P.	10	0	28	0	11	0	0	13	0	0	0	0
TALGACHARI-II G.P.	174	11	30	0	22	241	3	0	3	0	0	0
RAMNAGAR-I BLOCK TOT :	**247**	**27**	**137**	**0**	**43**	**273**	**3**	**113**	**93**	**30**	**21**	**51**

PURBA MEDINIPUR DISTRICT

JERSEY / HOLSTEIN / OTHER CROSS-BRED / INDIGENOUS CATTLE / BUFFALO

NAME OF THE MOUZA (J.L. No.)	Female Jersey Cross-bred (Over 2½ year)			Total Jersey Cross-bred Cattle	Female Holstein Cross-bred (Over 2½ year)			Total Holstein Cross-bred Cattle	Female Other Cross-bred (Over 2½ year)			Total Other Cross-bred Cattle	Total Cross-bred Cattle	Female Indigenous Cattle (Over 3 year)			Total Bengal/ Non-des. Indige-nous Cattle	Total Indige-nous Cattle	Female Buffalo (Over 3 year)			Total Buffalo
	In milk	Dry	Not yet calved		In milk	Dry	Not yet calved		In milk	Dry	Not yet calved			In milk	Dry	Not yet calved			In milk	Dry	Not yet calved	
	1	2	3	4	5	6	7	8	9	10	11	12	13	14	15	16	17	18	19	20	21	22
RAMNAGAR-I BLOCK : CONTAI SUBDIVISION																						
BADHIA GRAM PANCHAYAT																						
BADHIA (006)	0	0	0	10	0	0	0	0	0	0	0	0	10	322	370	0	1610	1617	0	0	0	0
BAG BRAJAKISHOR (007)	0	0	0	2	0	0	0	0	0	0	0	0	2	83	59	0	352	352	0	0	0	0
BAKHARPUR (004)	0	0	0	1	0	0	0	0	0	0	0	0	1	103	74	0	461	461	0	0	0	0
BALIHARPUR (020)	0	0	0	0	0	0	0	0	0	0	0	0	0	11	12	0	52	54	0	0	0	0
BARBATIA (003)	0	0	0	0	0	0	0	0	0	0	0	0	0	75	64	0	374	377	0	0	0	0
BIDYADHARPUR (018)	1	0	0	14	0	0	0	0	0	0	0	0	14	110	27	0	338	338	0	0	0	0
CHANDANPUR (017)	1	3	0	9	0	0	0	0	0	0	0	0	9	168	87	0	506	524	0	0	0	0
CHANDANPUR PATNA (013)	0	0	0	0	0	0	0	0	0	0	0	0	0	81	74	0	390	394	0	0	0	0
DAMADARPUR (012)	0	2	0	17	0	0	0	1	0	0	0	0	18	324	297	0	1467	1529	0	0	0	0
JUKI (016)	0	0	0	7	0	0	0	0	0	0	0	0	7	226	119	0	763	796	0	0	0	0
KACHUA (002)	0	0	0	0	0	0	0	0	0	0	0	0	0	36	23	7	148	148	0	0	0	0
KANDA GRAM (001)	0	0	0	0	0	0	0	0	0	0	0	0	0	76	67	0	387	387	0	0	0	0
MINABAG (014)	0	0	0	0	0	0	0	0	0	0	0	0	0	21	20	0	101	102	0	0	0	0
PADUBAR (015)	3	0	0	10	0	0	0	0	0	0	0	0	10	120	82	0	488	488	0	0	0	0
PURUSHOTTAMPUR (011)	2	0	0	9	0	0	0	0	0	0	0	0	9	257	197	0	1074	1123	0	0	0	0
SANTESHWARPUR (008)	0	0	0	0	0	0	0	0	0	0	0	0	0	300	162	0	1112	1114	0	0	0	0
SHAKHAMUDI (009)	0	0	0	0	0	0	0	0	0	0	0	0	0	34	21	0	126	126	0	0	0	0
SHYAMSUNDARPUR (010)	0	0	0	0	0	0	0	0	0	0	0	0	0	9	9	0	39	39	0	0	0	0
UTTAR MUKUNDAPUR (019)	4	2	0	38	0	0	0	0	0	0	0	0	38	110	38	0	335	335	0	0	0	0
BADHIA G.P. TOTAL :	11	7	0	117	0	0	0	1	0	0	0	0	118	2466	1802	7	10123	10304	0	0	0	0
BASANTAPUR GRAM PANCHAYAT																						
BASANTAPUR (069)	0	0	0	0	0	0	0	0	0	0	0	0	0	40	82	32	303	303	0	0	0	0
DEULI (049)	2	1	0	7	0	0	0	0	0	0	0	0	7	52	109	27	348	363	0	0	0	0
DURGAPUR (048)	1	2	0	5	0	0	0	0	0	0	0	0	5	58	110	71	453	453	0	0	0	0
GANGPURA (064)	0	1	0	2	0	0	0	0	0	0	0	0	2	15	45	25	154	154	0	0	0	0
HINARI (045)	1	1	1	5	0	0	0	0	0	0	0	0	5	13	13	9	80	80	0	0	0	0
JASHATEGHARI (044)	4	0	1	10	0	0	0	0	0	0	0	0	10	61	40	26	258	258	0	0	0	0
KIYAKULI (043)	0	0	1	1	0	0	0	0	0	0	0	0	1	32	63	23	231	231	0	0	0	0
MUKUNDAPUR (042)	2	1	0	6	0	0	0	0	0	0	0	0	6	72	169	88	679	679	0	0	0	0
NARDANDA (287)	5	2	0	21	0	0	0	0	0	0	0	0	21	22	32	11	123	127	0	0	0	0
PASCHIMBAR (072)	3	2	1	11	0	0	0	0	0	0	0	0	11	24	51	34	185	200	0	0	0	0
RAUTRAPUR (050)	1	1	0	5	0	0	0	0	0	0	0	0	5	20	55	17	164	164	0	0	0	0

(P) - Part Mouza i.e., Mouza appears in more than one Gram Panchayat

PURBA MEDINIPUR DISTRICT

JERSEY / HOLSTEIN / OTHER CROSS-BRED / INDIGENOUS CATTLE / BUFFALO

NAME OF THE MOUZA (J.L. No.)	Female Jersey Cross-bred (Over 2½ year)			Total Jersey Cross-bred Cattle	Female Holstein Cross-bred (Over 2½ year)			Total Holstein Cross-bred Cattle	Female Other Cross-bred (Over 2½ year)			Total Other Cross-bred Cattle	Total Cross-bred Cattle	Female Indigenous Cattle (Over 3 year)			Total Bengal/ Non-des. Indige-nous Cattle	Total Indige-nous Cattle	Female Buffalo (Over 3 year)			Total Buffalo
	In milk	Dry	Not yet calved		In milk	Dry	Not yet calved		In milk	Dry	Not yet calved			In milk	Dry	Not yet calved			In milk	Dry	Not yet calved	
	1	2	3	4	5	6	7	8	9	10	11	12	13	14	15	16	17	18	19	20	21	22
RAMNAGAR-I BLOCK : CONTAI SUBDIVISION																						
BASANTAPUR GRAM PANCHAYAT																						
SANTRA (046)	0	1	0	9	0	0	0	0	0	0	0	0	9	79	145	60	560	562	0	0	0	0
SHONPUR (047)	2	0	0	4	0	0	0	0	0	0	0	0	4	56	99	30	351	351	0	0	0	0
ULLASPUR (071)	0	0	0	0	0	0	0	0	0	0	0	0	0	35	63	11	226	226	0	0	0	0
BASANTAPUR G.P. TOTAL :	21	12	4	86	0	0	0	0	0	0	0	0	86	579	1076	464	4115	4151	0	0	0	0
GOBRA GRAM PANCHAYAT																						
AKNA (100)	1	0	0	2	0	0	0	0	0	0	0	0	2	27	45	0	123	123	0	0	0	0
BAGMARI (061)	0	0	0	2	0	0	0	0	0	0	0	0	2	21	11	19	133	134	0	0	0	0
BIRAMPUR (103)	0	0	0	1	0	0	0	0	0	0	0	0	1	54	121	4	332	335	0	0	0	0
DAKSHIN KAYA (102)	1	0	1	5	0	0	0	0	0	0	0	0	5	41	32	18	199	201	0	0	0	0
FATEPUR (104)	0	0	0	0	0	0	0	0	0	0	0	0	0	47	82	5	253	253	0	0	0	0
GHANTA SHALA (101)	0	1	2	5	0	0	0	0	0	0	0	0	5	36	38	11	172	174	0	0	0	0
GOBRA (065)	0	0	0	48	0	0	0	0	0	0	0	0	48	130	153	0	639	662	0	0	0	0
HIRAPUR (060)	1	5	2	13	0	0	0	0	0	0	0	0	13	58	95	7	313	313	0	0	0	0
KABRA (106)	0	0	0	0	0	0	0	0	0	0	0	0	0	32	91	2	305	305	0	0	0	0
KANTABANI (063)	2	0	0	5	0	0	0	0	0	0	0	0	5	46	48	20	239	241	0	0	0	0
KULBUDHI (057)	1	1	0	6	0	0	0	0	0	0	0	0	6	44	50	19	291	291	0	0	0	0
MAHAJAN (099)	6	2	1	18	0	0	0	0	0	0	0	0	18	61	48	18	245	246	0	0	0	0
MANGALPUR (062)	1	2	0	3	0	0	0	0	0	0	0	0	3	39	38	4	208	215	0	0	0	0
SHANBALISHAI (059)	0	0	0	0	0	0	0	0	0	0	0	0	0	26	53	7	156	156	0	0	0	0
TIKRA (107)	0	0	0	0	0	0	0	0	0	0	0	0	0	32	64	5	189	189	0	0	0	0
UTTAR SHIMULIA (058)	1	1	0	5	0	0	0	0	0	0	0	0	5	56	38	12	210	210	0	0	0	0
GOBRA G.P. TOTAL :	14	12	6	113	0	0	0	0	0	0	0	0	113	750	1007	151	4007	4048	0	0	0	0
HALDIA-I GRAM PANCHAYAT																						
BANDHMURI (056)	0	0	0	0	0	0	0	0	0	0	0	0	0	19	30	1	126	128	0	0	0	0
DIKSAL (113)	0	0	0	0	0	0	0	0	0	0	0	0	0	31	51	0	232	232	0	0	0	0
HAJIPUR (055)	0	0	0	0	0	0	0	0	0	0	0	0	0	0	8	1	35	36	0	0	0	0
HALDIA (028)	0	0	0	0	0	0	0	0	0	0	0	0	0	74	176	4	659	659	0	0	0	0
JHARPADIMA (032)	0	0	0	1	0	0	0	0	0	0	0	0	1	25	31	1	145	145	0	0	0	0
KHAIRANDA (029)	0	0	0	6	0	0	0	0	0	0	0	0	6	45	100	1	397	398	0	0	0	0
KHOLABERYA (036)	1	0	1	3	0	0	0	0	0	0	0	0	3	8	29	3	123	124	0	0	0	0
NILKANTAPUR (031)	0	0	0	1	0	0	0	0	0	0	0	0	1	38	59	9	254	255	0	0	0	0
POTAPARA (114)	0	0	0	1	0	0	0	0	0	0	0	0	1	6	16	0	53	53	0	0	0	0

PURBA MEDINIPUR DISTRICT

JERSEY / HOLSTEIN / OTHER CROSS-BRED / INDIGENOUS CATTLE / BUFFALO

NAME OF THE MOUZA (J.L. No.)	Female Jersey Cross-bred (Over 2½ year)			Total Jersey Cross-bred Cattle	Female Holstein Cross-bred (Over 2½ year)			Total Holstein Cross-bred Cattle	Female Other Cross-bred (Over 2½ year)			Total Other Cross-bred Cattle	Total Cross-bred Cattle	Female Indigenous Cattle (Over 3 year)			Total Bengal/ Non-des. Indige-nous Cattle	Total Indige-nous Cattle	Female Buffalo (Over 3 year)			Total Buffalo
	In milk	Dry	Not yet calved		In milk	Dry	Not yet calved		In milk	Dry	Not yet calved			In milk	Dry	Not yet calved			In milk	Dry	Not yet calved	
	1	2	3	4	5	6	7	8	9	10	11	12	13	14	15	16	17	18	19	20	21	22
RAMNAGAR-I BLOCK : CONTAI SUBDIVISION																						
HALDIA-I GRAM PANCHAYAT																						
RANIA (030)	0	0	0	0	0	0	0	0	0	0	0	0	0	23	39	1	158	158	0	0	0	0
SADI (033)	0	0	0	3	0	0	0	0	0	0	0	0	3	63	88	9	396	400	0	0	0	0
SHUKRA SHANI (054)	0	0	0	1	0	0	0	0	0	0	0	0	1	8	21	2	88	88	0	0	0	0
HALDIA-I G.P. TOTAL :	1	0	1	16	0	0	0	0	0	0	0	0	16	340	648	32	2666	2676	0	0	0	0
HALDIA-II GRAM PANCHAYAT																						
AKHUYA DANGRI (035)	0	2	0	5	0	0	0	0	0	0	0	0	5	52	56	0	261	264	0	0	0	0
ARJJUNI (034)	0	5	0	7	0	0	0	0	0	0	0	0	7	29	39	0	171	171	0	0	0	0
ASHWATTHAPUR (039)	7	12	0	41	0	0	0	0	0	0	0	0	41	86	124	0	490	501	0	0	0	0
DEDANRI (038)	0	0	0	0	0	0	0	0	0	0	0	0	0	136	66	19	564	564	0	0	0	0
DIHIBIR KUL (051)	0	0	0	0	0	0	0	0	0	0	0	0	0	105	103	14	587	587	0	0	0	0
KAINARA (037)	0	0	0	0	0	0	0	0	0	0	0	0	0	192	206	0	943	943	0	0	0	0
MADHUPUR (052)	0	0	0	0	0	0	0	0	0	0	0	0	0	49	55	0	274	274	0	0	0	0
NONAARI (041)	0	0	0	0	0	0	0	0	0	0	0	0	0	94	68	0	370	373	0	0	0	0
RANISAI (040)	0	0	0	7	0	0	0	0	0	0	0	0	7	204	195	17	1088	1090	0	0	0	0
TANGABANI (053)	0	0	0	0	0	0	0	0	0	0	0	0	0	11	15	0	60	64	0	0	0	0
HALDIA-II G.P. TOTAL :	7	19	0	60	0	0	0	0	0	0	0	0	60	958	927	50	4808	4831	0	0	0	0
PADIMA-I GRAM PANCHAYAT																						
BANSBANI (070)	0	0	0	0	0	0	0	0	0	0	0	0	0	41	7	6	172	172	0	0	0	0
BHAGIBAHARAMPUR (079)	0	0	0	0	0	0	0	0	0	0	0	0	0	48	24	0	248	248	0	0	0	0
BILAMRIA (085)	0	0	0	0	0	0	0	0	0	0	0	0	0	76	49	7	365	365	0	0	0	0
CHANPABANI (080)	0	0	0	2	0	0	0	0	0	0	0	0	2	52	25	6	255	255	0	0	0	0
DAKSHINSHIMULIA (084)	0	0	0	1	0	0	0	0	0	0	0	0	1	165	70	70	802	802	0	0	0	0
DUTTAPUR (077)	0	0	0	2	0	0	0	0	0	0	0	0	2	44	26	5	230	230	0	0	0	0
GADADHARPUR (078)	0	0	0	0	0	0	0	0	0	0	0	0	0	28	11	5	146	146	0	0	0	0
JATIMATI (083)	0	0	0	1	0	0	0	0	0	0	0	0	1	136	76	36	604	604	0	0	0	0
KASHIPUR (068)	4	2	0	14	0	0	0	0	0	0	0	0	14	34	17	7	182	182	0	0	0	0
MANDALA (073)	4	0	0	7	0	0	0	0	0	0	0	0	7	94	40	6	461	461	0	0	0	0
MEDINIPUR (066)	0	1	0	4	0	0	0	0	0	0	0	0	4	149	73	10	778	778	0	0	0	0
MRIJAPUR (074)	0	0	0	0	0	0	0	0	0	0	0	0	0	61	28	7	255	255	0	0	0	0
PADIMA (076)	0	0	0	0	0	0	0	0	0	0	0	0	0	97	16	16	351	351	0	0	0	0
PALSANDAPUR (081)	0	0	0	0	0	0	0	0	0	0	0	0	0	8	7	0	48	48	0	0	0	0
PAYA (067)	2	0	0	7	0	0	0	0	0	0	0	0	7	42	30	3	244	244	0	0	0	0

(P) - Part Mouza i.e., Mouza appears in more than one Gram Panchayat

PURBA MEDINIPUR DISTRICT

JERSEY / HOLSTEIN / OTHER CROSS-BRED / INDIGENOUS CATTLE / BUFFALO

NAME OF THE MOUZA (J.L. No.)	Female Jersey Cross-bred (Over 2½ year)			Total Jersey Cross-bred Cattle	Female Holstein Cross-bred (Over 2½ year)			Total Holstein Cross-bred Cattle	Female Other Cross-bred (Over 2½ year)			Total Other Cross-bred Cattle	Total Cross-bred Cattle	Female Indigenous Cattle (Over 3 year)			Total Bengal/ Non-des. Indige-nous Cattle	Total Indige-nous Cattle	Female Buffalo (Over 3 year)			Total Buffalo
	In milk	Dry	Not yet calved		In milk	Dry	Not yet calved		In milk	Dry	Not yet calved			In milk	Dry	Not yet calved			In milk	Dry	Not yet calved	
	1	2	3	4	5	6	7	8	9	10	11	12	13	14	15	16	17	18	19	20	21	22
RAMNAGAR-I BLOCK : CONTAI SUBDIVISION																						
PADIMA-I GRAM PANCHAYAT																						
RATANPUR (082)	0	0	0	1	0	0	0	0	0	0	0	0	1	37	27	4	223	223	0	0	0	0
SARIPUR (075)	0	1	0	4	0	0	0	0	0	0	0	0	4	29	13	7	126	126	0	0	0	0
PADIMA-I G.P. TOTAL :	10	4	0	43	0	0	0	0	0	0	0	0	43	1141	539	195	5490	5490	0	0	0	0
PADIMA-II GRAM PANCHAYAT																						
ALANKARPUR (097)	2	0	0	4	2	0	0	4	0	0	0	0	8	90	82	80	410	423	0	0	0	0
DAHA DAYA (098)	1	0	0	2	0	0	0	0	0	0	0	0	2	151	91	126	559	571	0	0	0	0
GANGADHARPUR (091)	0	0	0	0	0	0	0	0	0	0	0	0	0	23	26	20	113	118	0	0	0	0
GHERSAI (088)	0	0	0	0	0	0	0	0	0	0	0	0	0	67	61	55	290	290	0	0	0	0
GOBINDABASAN (089)	0	0	0	0	0	0	0	0	0	0	0	0	0	37	36	34	190	193	0	0	0	0
HAROPUR (096)	1	0	1	3	0	0	0	0	0	0	0	0	3	84	71	96	370	374	0	0	0	0
JAGADISHPUR (087)	0	0	0	0	0	0	0	0	0	0	0	0	0	66	79	66	370	388	0	0	0	0
JOGAI BASAN (093)	0	0	0	0	0	0	0	0	0	0	0	0	0	4	4	2	18	18	0	0	0	0
KHADALGOBRA (086)	0	0	0	0	0	0	0	0	0	0	0	0	0	142	147	116	670	702	0	0	0	0
MAITRAPUR (094)	0	0	0	0	0	0	0	0	0	0	0	0	0	92	91	61	394	396	0	0	0	0
MIRJAPUR (095)	0	0	0	0	0	0	0	0	0	0	0	0	0	31	23	21	117	117	0	0	0	0
PURBA MUKUNDAPUR (211)	0	0	1	1	0	0	0	0	0	0	0	0	1	247	177	172	1036	1050	0	0	0	0
SOMAIBASAN (090)	0	0	0	0	0	0	0	0	0	0	0	0	0	16	12	12	66	68	0	0	0	0
PADIMA-II G.P. TOTAL :	4	0	2	10	2	0	0	4	0	0	0	0	14	1050	900	861	4603	4708	0	0	0	0
TALGACHARI-I GRAM PANCHAYAT																						
BAGPURA (202)	0	0	0	0	0	0	0	0	0	2	0	8	8	292	54	1	793	821	0	0	0	0
BARA SOLEMANPUR (230)	0	0	0	0	0	0	0	0	0	0	0	14	14	174	56	0	497	543	0	0	0	0
BISWANATHPUR (233)	0	0	0	0	0	0	0	0	0	0	0	0	0	41	28	0	170	170	0	0	0	0
DAKSHIN BASULIPAT (203)	0	0	0	0	0	0	0	0	0	0	0	3	3	79	13	0	197	206	0	0	0	0
GHRITAPURA (109)	0	0	0	0	0	0	0	0	0	0	0	0	0	45	10	0	145	145	0	0	0	0
KALUYA SANDA (229)	0	0	0	0	0	0	0	0	0	0	0	3	3	26	5	0	73	73	0	0	0	0
NANDI CHAK (232)	0	0	0	0	0	0	0	0	0	0	0	5	5	27	2	1	59	67	0	0	0	0
NARINA (231)	0	0	0	0	0	0	0	0	0	0	0	0	0	86	19	0	277	285	0	0	0	0
RAMNAGAR (205)	0	0	0	0	0	0	0	0	0	0	0	11	11	161	42	2	444	484	0	0	0	0
SAIYADPUR (204)	0	0	0	0	0	0	0	0	0	0	0	0	0	72	17	0	200	207	0	0	0	0
TALGA CHHARI (108)	0	0	0	1	0	0	0	0	1	0	0	13	14	212	52	0	580	614	0	0	0	0
UTTAR BASULIPAT (117)	0	0	0	0	0	0	0	0	0	0	0	4	4	74	15	0	181	198	0	0	0	0
TALGACHARI-I G.P. TOTAL :	0	0	0	1	0	0	0	0	1	2	0	61	62	1289	313	4	3616	3813	0	0	0	0

(P) - Part Mouza i.e., Mouza appears in more than one Gram Panchayat

PURBA MEDINIPUR DISTRICT

JERSEY / HOLSTEIN / OTHER CROSS-BRED / INDIGENOUS CATTLE / BUFFALO

NAME OF THE MOUZA (J.L. No.)	Female Jersey Cross-bred (Over 2½ year)			Total Jersey Cross-bred Cattle	Female Holstein Cross-bred (Over 2½ year)			Total Holstein Cross-bred Cattle	Female Other Cross-bred (Over 2½ year)			Total Other Cross-bred Cattle	Total Cross-bred Cattle	Female Indigenous Cattle (Over 3 year)			[illegible]	Total Indigenous Cattle	Female Buffalo (Over 3 year)			Total Buffalo
	In milk	Dry	Not yet calved		In milk	Dry	Not yet calved		In milk	Dry	Not yet calved			In milk	Dry	Not yet calved			In milk	Dry	Not yet calved	
	1	2	3	4	5	6	7	8	9	10	11	12	13	14	15	16	17	18	19	20	21	22
RAMNAGAR-I BLOCK : CONTAI SUBDIVISION																						
TALGACHARI-II GRAM PANCHAYAT																						
BAHADURPUR (209)	16	0	0	51	0	0	0	0	0	0	0	0	51	10	17	0	58	58	0	0	0	0
BERA KHANA (243)	0	0	0	0	0	0	0	0	0	0	0	0	0	11	14	0	56	56	0	0	0	0
BHERICHAULI (239)	0	0	0	7	0	0	0	0	0	0	0	0	7	74	31	17	285	289	0	0	0	0
BOAGARIA (217)	0	0	0	18	0	0	0	0	0	0	0	0	18	0	0	0	0	0	0	0	0	0
BODHORA (234)	0	0	0	0	0	0	0	0	0	0	0	0	0	279	182	0	953	966	0	0	0	0
CHANDAPUR (237)	0	0	0	15	0	0	0	0	0	0	0	0	15	229	169	4	834	864	0	0	0	0
CHOTO BALARAM PUR (214)	0	0	0	13	0	0	0	0	0	0	0	0	13	0	0	0	0	0	0	0	0	0
DAKHIN BALARIM PUR (222)	0	0	0	0	0	0	0	0	0	0	0	0	0	4	4	0	18	18	0	0	0	0
DAKSHIN GOPALPUR (210)	0	0	0	0	0	0	0	0	0	0	0	0	0	38	65	0	224	224	0	0	0	0
DALBALADYA (220)	0	0	0	0	0	0	0	0	0	0	0	0	0	10	5	0	28	28	0	0	0	0
DEULBATTA (208)	0	0	0	0	0	0	0	0	0	0	0	0	0	17	31	0	107	107	0	0	0	0
DUBLABARI (240)	0	0	0	0	0	0	0	0	0	0	0	0	0	43	0	0	170	182	0	0	0	0
JALDHA (242)	0	0	0	2	0	0	0	0	0	0	0	0	2	119	166	0	659	659	0	0	0	0
JAMRA SHYAMPUR (218)	0	0	0	0	0	0	0	0	0	0	0	0	0	27	11	0	92	111	0	0	0	0
JASHIPUR (228)	0	0	0	0	0	0	0	0	0	0	0	0	0	52	53	0	218	238	0	0	0	0
JHAUGERYA (207)	0	0	0	0	0	0	0	0	0	0	0	0	0	50	81	0	272	272	0	0	0	0
JUNBONI (247)	0	0	0	0	0	0	0	0	0	0	0	0	0	20	21	0	107	107	0	0	0	0
KAEMA (236)	0	0	0	7	0	0	0	0	0	0	0	0	7	20	6	0	60	79	0	0	0	0
KATANDIA (226)	0	0	0	22	0	0	0	0	0	0	0	0	22	0	0	0	0	0	0	0	0	0
KSHIRPAL (238)	0	0	0	0	0	0	0	0	0	0	0	0	0	58	60	3	294	294	0	0	0	0
KUILIATA (227)	0	0	0	0	0	0	0	0	0	0	0	0	0	10	10	0	38	47	0	0	0	0
LACHHIMPUR (219)	11	0	0	69	0	0	0	0	0	0	0	0	69	100	52	0	318	318	0	0	0	0
PANCH DARIA (221)	0	0	0	3	0	0	0	0	0	0	0	0	3	10	11	0	54	64	0	0	0	0
PARIHARPUR (105)	0	0	0	0	0	0	0	0	0	0	0	0	0	50	43	0	222	222	0	0	0	0
SHANKARPUR (224)	0	0	0	0	0	0	0	0	0	0	0	0	0	79	59	0	293	332	0	0	0	0
TAJPUR (244)	0	0	0	4	0	0	0	0	0	0	0	0	4	100	109	0	471	474	0	0	0	0
TALARIA (206)	0	0	0	4	0	0	0	0	0	0	0	0	4	0	0	0	0	0	0	0	0	0
TENGRAMARI (235)	0	0	0	23	0	0	0	0	0	0	0	0	23	212	135	0	749	763	0	0	0	0
TALGACHARI-II G.P. TOTAL :	27	0	0	238	0	0	0	0	0	0	0	0	238	1622	1335	24	6580	6772	0	0	0	0

(P) - Part Mouza i.e., Mouza appears in more than one Gram Panchayat

PURBA MEDINIPUR DISTRICT

SHEEP / GOAT / HORSE AND PONNY / PIG / DOG / FOWL / DUCK

NAME OF THE MOUZA (J.L. No.)	Total Sheep	Total Bengal Breed Goat	Total Other Breed Goat	Total Goat	Total Horse and Ponny	Total Pig	Total Dog	Hen (Female 5 month & above)		Improved Chicken for Meat (Broiler)	Fowl (Cock, Hen & Chicken)			Duck (Female 6 month & above)		Drake, Duck & Duckling			Turkey	Quail	Other Poultry Birds	Total Poultry Bird
								Deshi	Improved		Deshi	Improved	Total	Deshi	Improved	Deshi	Improved	Total				
	23	24	25	26	27	28	29	30	31	32	33	34	35	36	37	38	39	40	41	42	43	44
RAMNAGAR-I BLOCK : CONTAI SUBDIVISION																						
BADHIA GRAM PANCHAYAT																						
BADHIA (006)	104	218	0	218	0	0	66	0	581	0	1167	1099	2266	301	0	597	0	597	0	0	0	2863
BAG BRAJAKISHOR (007)	0	48	0	48	0	0	20	0	93	0	0	202	202	16	0	29	0	29	0	0	0	231
BAKHARPUR (004)	0	18	0	18	0	0	6	0	79	0	0	158	158	18	8	34	8	42	0	0	0	200
BALIHARPUR (020)	0	11	0	11	0	0	6	0	22	0	0	38	38	0	0	0	0	0	0	0	0	38
BARBATIA (003)	0	35	0	35	0	0	13	0	68	0	0	124	124	0	0	0	0	0	0	0	0	124
BIDYADHARPUR (018)	0	33	1	34	0	0	7	0	189	0	0	325	325	5	0	11	0	11	0	0	0	336
CHANDANPUR (017)	0	51	7	58	0	0	5	0	246	0	0	386	386	3	3	7	3	10	0	0	0	396
CHANDANPUR PATNA (013)	0	44	0	44	0	0	14	13	72	0	13	176	189	9	3	16	5	21	0	0	0	210
DAMADARPUR (012)	0	286	0	286	0	0	31	0	602	0	697	1051	1748	0	0	0	0	0	0	0	0	1748
JUKI (016)	0	40	3	43	0	0	14	0	169	0	98	306	404	5	5	11	5	16	0	0	0	420
KACHUA (002)	0	19	0	19	0	0	9	0	7	0	0	17	17	0	0	0	0	0	0	0	0	17
KANDA GRAM (001)	0	68	0	68	0	0	15	0	60	0	0	133	133	3	0	10	0	10	0	0	0	143
MINABAG (014)	0	22	0	22	0	0	8	0	42	0	0	77	77	41	3	67	7	74	0	0	0	151
PADUBAR (015)	0	20	0	20	0	0	9	0	93	0	0	193	193	19	27	30	38	68	0	0	0	261
PURUSHOTTAMPUR (011)	0	50	2	52	0	0	22	30	236	0	736	515	1251	10	0	21	0	21	0	0	0	1272
SANTESHWARPUR (008)	129	218	5	223	0	0	26	95	346	0	197	650	847	199	19	409	19	428	0	0	0	1275
SHAKHAMUDI (009)	0	37	0	37	0	0	11	11	54	0	18	104	122	37	0	75	0	75	0	0	0	197
SHYAMSUNDARPUR (010)	0	23	0	23	0	0	5	17	27	0	17	47	64	9	0	23	0	23	0	0	0	87
UTTAR MUKUNDAPUR (019)	0	38	7	45	0	0	10	0	155	0	0	297	297	17	0	28	0	28	0	0	0	325
BADHIA G.P. TOTAL :	233	1279	25	1304	0	0	297	166	3141	0	2943	5898	8841	692	68	1368	85	1453	0	0	0	10294
BASANTAPUR GRAM PANCHAYAT																						
BASANTAPUR (069)	0	20	0	20	0	0	13	3	0	450	14	450	464	0	0	0	0	0	0	0	0	464
DEULI (049)	0	46	0	46	0	0	23	56	0	41	71	41	112	22	0	28	0	28	0	0	0	140
DURGAPUR (048)	13	47	0	47	0	0	20	90	12	0	204	39	243	71	0	158	0	158	0	0	0	401
GANGPURA (064)	0	29	0	29	0	0	13	98	9	0	157	11	168	17	0	21	0	21	0	0	0	189
HINARI (045)	0	20	0	20	0	0	7	7	0	0	21	0	21	4	0	5	0	5	0	0	0	26
JASHATEGHARI (044)	0	3	0	3	0	0	11	50	0	500	78	500	578	2	0	3	0	3	0	0	0	581
KIYAKULI (043)	0	45	0	45	0	0	11	44	0	1000	57	1000	1057	0	0	0	0	0	0	0	0	1057
MUKUNDAPUR (042)	0	227	0	227	0	0	19	714	35	1200	1058	1245	2303	350	0	442	0	442	0	0	0	2745
NARDANDA (287)	0	15	0	15	0	0	13	35	0	0	46	0	46	0	0	0	0	0	0	0	0	46
PASCHIMBAR (072)	0	0	0	0	0	0	12	23	0	150	28	150	178	0	0	0	0	0	0	0	0	178
RAUTRAPUR (050)	0	22	0	22	0	0	12	43	0	0	51	0	51	17	0	21	0	21	0	0	0	72

(P) - Part Mouza i.e. Mouza appears in more than one Gram Panchayat

PURBA MEDINIPUR DISTRICT

SHEEP / GOAT / HORSE AND PONNY / PIG / DOG / FOWL / DUCK

NAME OF THE MOUZA (J.L. No.)	Total Sheep	Total Bengal Breed Goat	Total Other Breed Goat	Total Goat	Total Horse and Ponny	Total Pig	Total Dog	Hen (Female 5 month & above)		Improved Chicken for Meat (Broiler)	Fowl (Cock, Hen & Chicken)			Duck (Female 6 month & above)		Drake, Duck & Duckling			Turkey	Quail	Other Poultry Birds	Total Poultry Bird
								Deshi	Improved		Deshi	Improved	Total	Deshi	Improved	Deshi	Improved	Total				
	23	24	25	26	27	28	29	30	31	32	33	34	35	36	37	38	39	40	41	42	43	44
RAMNAGAR-I BLOCK : CONTAI SUBDIVISION																						
BASANTAPUR GRAM PANCHAYAT																						
SANTRA (046)	0	101	0	101	0	0	18	18	0	1125	69	1125	1194	0	0	0	0	0	0	0	0	1194
SHONPUR (047)	0	40	0	40	0	0	22	77	0	0	94	0	94	13	0	16	0	16	0	0	0	110
ULLASPUR (071)	0	2	0	2	0	0	11	0	0	0	0	0	0	0	0	0	0	0	0	0	0	0
BASANTAPUR G.P. TOTAL :	13	617	0	617	0	0	205	1258	56	4466	1948	4561	6509	496	0	694	0	694	0	0	0	7203
GOBRA GRAM PANCHAYAT																						
AKNA (100)	0	5	0	5	0	0	31	0	0	6	3	6	9	0	0	0	0	0	0	0	0	9
BAGMARI (061)	0	17	0	17	0	0	19	0	14	0	1	35	36	3	5	4	5	9	0	0	0	45
BIRAMPUR (103)	0	26	0	26	0	0	15	0	0	0	48	0	48	0	0	0	0	0	0	0	0	48
DAKSHIN KAYA (102)	0	0	0	0	0	0	29	0	0	50	0	50	50	0	0	0	0	0	0	0	0	50
FATEPUR (104)	0	32	3	35	0	18	40	0	0	0	92	28	120	0	0	0	0	0	0	0	0	120
GHANTA SHALA (101)	0	12	0	12	0	0	15	0	7	0	0	14	14	0	0	0	0	0	0	0	0	14
GOBRA (065)	0	82	0	82	0	0	75	0	125	0	146	125	271	93	0	153	0	153	0	0	0	424
HIRAPUR (060)	0	2	0	2	0	0	14	0	0	0	123	0	123	0	0	0	0	0	0	0	0	123
KABRA (106)	0	19	11	30	0	0	29	2	12	0	117	41	158	13	0	13	0	13	0	0	0	171
KANTABANI (063)	0	30	0	30	0	0	27	199	132	7	692	456	1148	41	16	73	16	89	0	0	0	1237
KULBUDHI (057)	0	9	0	9	0	0	0	0	0	39	0	116	116	0	0	0	0	0	0	0	0	116
MAHAJAN (099)	0	34	0	34	0	0	0	0	0	0	0	31	31	0	0	6	0	6	0	0	0	37
MANGALPUR (062)	0	14	0	14	0	0	17	0	52	3	0	104	104	0	0	0	0	0	0	0	0	104
SHANBALISHAI (059)	0	3	0	3	0	0	0	0	0	0	0	0	0	0	0	0	0	0	0	0	0	0
TIKRA (107)	0	0	0	0	0	0	0	0	0	0	4	0	4	0	0	0	0	0	0	0	0	4
UTTAR SHIMULIA (058)	0	5	8	13	0	0	0	0	0	0	0	0	0	0	0	0	0	0	0	0	0	0
GOBRA G.P. TOTAL :	0	290	22	312	0	18	311	201	342	105	1226	1006	2232	150	21	249	21	270	0	0	0	2502
HALDIA-I GRAM PANCHAYAT																						
BANDHMURI (056)	0	15	0	15	0	0	0	0	0	0	0	23	23	0	0	0	0	0	0	0	0	23
DIKSAL (113)	0	7	0	7	0	0	7	0	0	20	0	49	49	0	0	0	0	0	0	0	0	49
HAJIPUR (055)	0	11	0	11	0	0	11	0	0	0	0	0	0	0	0	0	0	0	0	0	0	0
HALDIA (028)	0	34	0	34	0	0	31	0	0	10	0	137	137	0	0	0	0	0	0	0	0	137
JHARPADIMA (032)	0	9	0	9	0	0	17	0	0	3	0	3	3	4	0	4	0	4	0	0	0	7
KHAIRANDA (029)	0	28	0	28	0	0	21	0	0	10	0	138	138	0	0	0	0	0	0	0	0	138
KHOLABERYA (036)	0	11	0	11	0	0	10	0	0	0	0	0	0	3	0	3	0	3	0	0	0	3
NILKANTAPUR (031)	0	31	0	31	0	0	11	0	0	20	0	70	70	4	0	4	0	4	0	0	0	74
POTAPARA (114)	0	33	0	33	0	0	11	0	0	5	0	37	37	0	0	0	0	0	0	0	0	37

(P) - Part Mouza i.e. Mouza appears in more than one Gram Panchayat

PURBA MEDINIPUR DISTRICT

SHEEP / GOAT / HORSE AND PONNY / PIG / DOG / FOWL / DUCK

NAME OF THE MOUZA (J.L. No.)	Total Sheep	Total Bengal Breed Goat	Total Other Breed Goat	Total Goat	Total Horse and Ponny	Total Pig	Total Dog	Hen (Female 5 month & above)		Improved Chicken for Meat (Broiler)	Fowl (Cock, Hen & Chicken)			Duck (Female 6 month & above)		Drake, Duck & Duckling			Turkey	Quail	Other Poultry Birds	Total Poultry Bird
								Deshi	Improved		Deshi	Improved	Total	Deshi	Improved	Deshi	Improved	Total				
	23	24	25	26	27	28	29	30	31	32	33	34	35	36	37	38	39	40	41	42	43	44
RAMNAGAR-I BLOCK : CONTAI SUBDIVISION																						
HALDIA-I GRAM PANCHAYAT																						
RANIA (030)	0	8	0	8	0	0	5	0	0	18	0	50	50	0	0	0	0	0	0	0	0	50
SADI (033)	0	62	0	62	0	0	13	0	0	27	0	111	111	4	0	4	0	4	0	0	0	115
SHUKRA SHANI (054)	0	7	0	7	0	0	12	0	0	0	0	0	0	0	0	0	0	0	0	0	0	0
HALDIA-I G.P. TOTAL :	0	256	0	256	0	0	149	0	0	113	0	618	618	15	0	15	0	15	0	0	0	633
HALDIA-II GRAM PANCHAYAT																						
AKHUYA DANGRI (035)	0	129	2	131	0	0	5	0	90	0	60	123	183	0	0	0	0	0	0	0	0	183
ARJJUNI (034)	0	40	1	41	0	0	0	0	18	0	95	35	130	0	0	0	0	0	0	0	0	130
ASHWATTHAPUR (039)	0	152	0	152	0	0	5	0	75	0	191	118	309	161	0	288	0	288	0	0	0	597
DEDANRI (038)	0	238	0	238	0	0	7	0	0	0	428	0	428	45	0	87	0	87	0	0	0	515
DIHIBIR KUL (051)	0	160	0	160	0	0	17	90	83	0	201	107	308	33	0	53	0	53	0	0	0	361
KAINARA (037)	0	310	0	310	0	0	39	0	336	0	341	591	932	21	0	39	0	39	0	0	0	971
MADHUPUR (052)	0	22	5	27	0	0	0	0	21	0	0	36	36	28	0	51	0	51	0	0	0	87
NONAARI (041)	0	285	0	285	0	0	9	0	55	0	163	138	301	127	0	183	0	183	0	0	0	484
RANISAI (040)	88	337	0	337	0	0	27	13	167	0	779	292	1071	265	54	469	73	542	0	0	0	1613
TANGABANI (053)	0	111	0	111	0	0	0	0	33	0	72	61	133	31	0	71	0	71	0	0	0	204
HALDIA-II G.P. TOTAL :	88	1784	8	1792	0	0	109	103	878	0	2330	1501	3831	711	54	1241	73	1314	0	0	0	5145
PADIMA-I GRAM PANCHAYAT																						
BANSBANI (070)	0	42	0	42	0	0	12	0	0	0	0	63	63	0	0	0	0	0	0	0	0	63
BHAGIBAHARAMPUR (079)	0	53	0	53	5	0	12	0	0	0	0	75	75	0	0	0	0	0	0	0	0	75
BILAMRIA (085)	0	26	0	26	0	0	32	0	0	0	0	321	321	0	0	10	0	10	0	0	0	331
CHANPABANI (080)	0	75	0	75	4	0	13	0	0	0	0	132	132	0	0	18	0	18	0	0	0	150
DAKSHINSHIMULIA (084)	0	129	0	129	0	0	41	0	0	19	0	164	164	0	0	0	0	0	0	0	0	164
DUTTAPUR (077)	0	68	0	68	0	0	21	0	0	0	0	136	136	0	0	0	0	0	0	0	0	136
GADADHARPUR (078)	0	45	0	45	0	108	24	0	0	0	0	60	60	0	0	0	0	0	0	0	0	60
JATIMATI (083)	0	114	0	114	0	0	60	0	0	10	0	227	227	22	0	36	9	45	0	0	0	272
KASHIPUR (068)	0	30	0	30	0	0	7	0	0	9	0	47	47	0	0	0	0	0	0	0	0	47
MANDALA (073)	0	100	0	100	0	0	31	0	0	0	0	191	191	0	0	0	0	0	0	0	0	191
MEDINIPUR (066)	0	93	0	93	0	0	48	0	0	46	0	317	317	0	0	0	0	0	0	0	0	317
MRIJAPUR (074)	0	57	0	57	0	0	22	0	0	2511	0	2568	2568	0	0	0	0	0	0	0	0	2568
PADIMA (076)	0	51	10	61	0	36	18	0	0	500	0	636	636	0	0	4	0	4	0	0	0	640
PALSANDAPUR (081)	0	19	0	19	0	0	8	0	0	0	0	51	51	0	0	0	0	0	0	0	0	51
PAYA (067)	0	58	0	58	0	0	10	0	0	500	0	574	574	0	0	0	0	0	0	0	0	574

(P) - Part Mouza i.e., Mouza appears in more than one Gram Panchayat

PURBA MEDINIPUR DISTRICT

SHEEP / GOAT / HORSE AND PONNY / PIG / DOG / FOWL / DUCK

NAME OF THE MOUZA (J.L. No.)	Total Sheep	Total Bengal Breed Goat	Total Other Breed Goat	Total Goat	Total Horse and Ponny	Total Pig	Total Dog	Hen (Female 5 month & above)		Improved Chicken for Meat (Broiler)	Fowl (Cock, Hen & Chicken)			Duck (Female 6 month & above)		Drake, Duck & Duckling			Turkey	Quail	Other Poultry Birds	Total Poultry Bird
								Deshi	Improved		Deshi	Improved	Total	Deshi	Improved	Deshi	Improved	Total				
	23	24	25	26	27	28	29	30	31	32	33	34	35	36	37	38	39	40	41	42	43	44
RAMNAGAR-I BLOCK : CONTAI SUBDIVISION																						
PADIMA-I GRAM PANCHAYAT																						
RATANPUR (082)	0	129	0	129	0	0	23	12	59	0	62	188	250	14	0	77	0	77	0	0	0	327
SARIPUR (075)	0	15	0	15	0	0	8	0	0	0	0	14	14	0	0	0	0	0	0	0	0	14
PADIMA-I G.P. TOTAL :	0	1104	10	1114	9	144	390	12	59	3595	62	5764	5826	36	0	145	9	154	0	0	0	5980
PADIMA-II GRAM PANCHAYAT																						
ALANKARPUR (097)	0	67	0	67	0	0	29	12	104	0	15	107	122	0	4	0	6	6	0	0	0	128
DAHA DAYA (098)	0	69	0	69	0	0	38	0	277	520	13	825	838	0	0	0	0	0	0	0	0	838
GANGADHARPUR (091)	0	63	0	63	0	0	0	0	57	0	0	57	57	0	0	0	0	0	0	0	0	57
GHERSAI (088)	0	48	0	48	0	0	29	0	69	500	0	569	569	2	5	2	8	10	0	0	0	579
GOBINDABASAN (089)	0	88	0	88	0	0	0	0	80	0	0	116	116	0	0	0	0	0	0	0	0	116
HAROPUR (096)	0	41	0	41	0	0	17	0	46	1000	0	1046	1046	0	0	0	0	0	0	0	0	1046
JAGADISHPUR (087)	0	5	0	5	0	0	15	0	53	0	0	53	53	0	0	0	0	0	0	0	0	53
JOGAI BASAN (093)	0	0	0	0	0	0	0	0	11	0	0	11	11	2	3	2	3	5	0	0	0	16
KHADALGOBRA (086)	0	119	0	119	24	0	25	1	362	500	11	901	912	3	42	3	57	60	0	0	0	972
MAITRAPUR (094)	0	46	0	46	0	0	33	0	73	500	12	589	601	0	0	0	0	0	0	0	0	601
MIRJAPUR (095)	0	33	0	33	0	0	16	0	39	0	0	39	39	0	2	[illegible]	2	2	0	0	0	41
PURBA MUKUNDAPUR (211)	0	280	10	290	0	0	85	17	635	567	180	1279	1459	2	6	2	9	11	0	0	0	1470
SOMAIBASAN (090)	0	12	0	12	0	0	0	0	28	0	0	28	28	1	4	1	7	8	0	0	0	36
PADIMA-II G.P. TOTAL :	0	871	10	881	24	0	287	30	1834	3587	231	5620	5851	10	66	10	92	102	0	0	0	5953
TALGACHARI-I GRAM PANCHAYAT																						
BAGPURA (202)	0	68	0	68	0	0	8	0	0	0	229	0	229	0	0	2	0	2	0	0	0	231
BARA SOLEMANPUR (230)	0	4	0	4	0	0	0	0	0	0	70	0	70	0	3	0	3	3	0	0	0	73
BISWANATHPUR (233)	0	30	0	30	0	0	0	0	0	0	0	0	0	0	0	0	0	0	0	0	0	0
DAKSHIN BASULIPAT (203)	0	51	0	51	0	0	2	0	0	0	285	0	285	0	0	0	0	0	0	0	0	285
GHRITAPURA (109)	0	19	0	19	0	0	2	0	0	0	119	0	119	0	0	7	0	7	0	0	0	126
KALUYA SANDA (229)	0	4	0	4	0	0	0	0	0	0	0	0	0	0	0	0	0	0	0	0	0	0
NANDI CHAK (232)	0	0	0	0	0	0	1	0	0	0	0	0	0	0	0	0	0	0	0	0	0	0
NARINA (231)	0	36	0	36	0	0	2	0	0	0	79	0	79	19	0	19	0	19	0	0	0	98
RAMNAGAR (205)	0	75	0	75	0	0	4	0	0	0	167	0	167	3	0	6	0	6	0	0	0	173
SAIYADPUR (204)	12	13	0	13	0	0	4	0	0	0	95	0	95	0	0	0	0	0	0	0	0	95
TALGA CHHARI (108)	0	60	1	61	0	0	14	11	0	0	1438	0	1438	5	16	33	16	49	0	0	0	1487
UTTAR BASULIPAT (117)	0	0	0	0	0	0	2	0	0	0	0	0	0	0	0	0	0	0	0	0	0	0
TALGACHARI-I G.P. TOTAL :	12	360	1	361	0	0	39	11	0	0	2482	0	2482	27	19	67	19	86	0	0	0	2568

(P) - Part Mouza i.e., Mouza appears in more than one Gram Panchayat

Reference Date : 15.10.2007

PURBA MEDINIPUR DISTRICT

SHEEP / GOAT / HORSE AND PONNY / PIG / DOG / FOWL / DUCK

NAME OF THE MOUZA (J.L. No.)	Total Sheep	Total Bengal Breed Goat	Total Other Breed Goat	Total Goat	Total Horse and Ponny	Total Pig	Total Dog	Hen (Female 5 month & above)		Improved Chicken for Meat (Broiler)	Fowl (Cock, Hen & Chicken)			Duck (Female 6 month & above)		Drake, Duck & Duckling			Turkey	Quail	Other Poultry Birds	Total Poultry Bird
								Deshi	Improved		Deshi	Improved	Total	Deshi	Improved	Deshi	Improved	Total				
	23	24	25	26	27	28	29	30	31	32	33	34	35	36	37	38	39	40	41	42	43	44
RAMNAGAR-I BLOCK : CONTAI SUBDIVISION																						
TALGACHARI-II GRAM PANCHAYAT																						
BAHADURPUR (209)	0	0	0	0	0	0	0	0	0	0	0	0	0	0	0	0	0	0	0	0	0	0
BERA KHANA (243)	0	73	0	73	0	0	72	0	0	0	0	0	0	0	0	0	0	0	0	0	0	0
BHERICHAULI (239)	0	138	0	138	0	0	80	76	88	0	96	216	312	0	0	0	0	0	0	0	0	312
BOAGARIA (217)	0	0	0	0	0	0	0	0	0	0	0	0	0	0	0	0	0	0	0	0	0	0
BODHORA (234)	0	713	0	713	0	0	62	0	215	0	0	358	358	0	0	0	0	0	0	0	0	358
CHANDAPUR (237)	0	358	0	358	0	0	84	0	302	0	0	495	495	0	0	0	0	0	0	0	0	495
CHOTO BALARAM PUR (214)	0	0	0	0	0	0	0	0	0	0	0	0	0	0	0	0	0	0	0	0	0	0
DAKHIN BALARIM PUR (222)	0	0	0	0	0	0	0	0	0	0	0	0	0	0	0	0	0	0	0	0	0	0
DAKSHIN GOPALPUR (210)	0	256	0	256	0	0	30	0	114	0	0	204	204	0	0	0	0	0	0	0	0	204
DALBALADYA (220)	0	0	0	0	0	0	10	0	0	0	0	0	0	0	0	0	0	0	0	0	0	0
DEULBATTA (208)	0	117	0	117	0	0	7	0	29	0	0	71	71	0	0	0	0	0	0	0	0	71
DUBLABARI (240)	0	61	0	61	0	0	0	0	81	0	0	166	166	0	0	0	0	0	0	0	0	166
JALDHA (242)	23	229	0	229	0	0	62	0	64	0	84	86	170	0	0	0	0	0	0	0	0	170
JAMRA SHYAMPUR (218)	0	23	0	23	0	0	132	0	0	0	0	0	0	0	0	0	0	0	0	0	0	0
JASHIPUR (228)	0	174	0	174	0	0	51	0	0	0	0	0	0	0	0	0	0	0	0	0	0	0
JHAUGERYA (207)	0	94	0	94	0	0	30	0	163	0	0	318	318	0	0	0	0	0	0	0	0	318
JUNBONI (247)	0	88	0	88	0	0	37	0	0	0	0	0	0	0	0	0	0	0	0	0	0	0
KAEMA (236)	0	92	0	92	0	0	20	0	0	68	0	137	137	0	0	0	0	0	0	0	0	137
KATANDIA (226)	0	0	0	0	0	0	0	0	0	0	0	0	0	0	0	0	0	0	0	0	0	0
KSHIRPAL (238)	0	334	0	334	0	0	10	268	41	0	417	131	548	0	0	0	0	0	0	0	0	548
KUILIATA (227)	0	24	0	24	0	0	0	0	0	0	0	0	0	0	0	0	0	0	0	0	0	0
LACHHIMPUR (219)	0	389	0	389	0	0	96	0	178	0	30	332	362	0	0	0	0	0	0	0	0	362
PANCH DARIA (221)	0	0	0	0	0	0	0	0	0	0	0	0	0	0	0	0	0	0	0	0	0	0
PARIHARPUR (105)	0	84	0	84	0	0	6	0	0	0	0	0	0	0	0	0	0	0	0	0	0	0
SHANKARPUR (224)	0	152	0	152	0	0	0	16	131	0	76	233	309	0	0	0	0	0	0	0	0	309
TAJPUR (244)	0	150	0	150	0	0	0	0	80	0	0	167	167	0	0	0	0	0	0	0	0	167
TALARIA (206)	0	0	0	0	0	0	0	0	0	0	0	0	0	0	0	0	0	0	0	0	0	0
TENGRAMARI (235)	0	767	0	767	0	0	96	0	285	0	0	459	459	0	0	0	0	0	0	0	0	459
TALGACHARI-II G.P. TOTAL :	23	4316	0	4316	0	0	885	360	1771	68	703	3373	4076	0	0	0	0	0	0	0	0	4076

(P) - Part Mouza i.e., Mouza appears in more than one Gram Panchayat

PURBA MEDINIPUR DISTRICT

FODDER AREA / AGRICULTURAL IMPLEMENTS / FISHERY / LIVESTOCK & FISHERY INFRASTRUCTURE

NAME OF THE MOUZA (J.L. No.)	Area under Fodder Crops (in Cottah)			Animal Operated Implements			Leveller	Chaff Cutter	Fishery Household Persons	Engaged in Actual Operation of Fishing				Marketing of Fish		Veterinary Hospital /Health Centre	Artificial Incemination Centre	Veterinary Medicine Shop	Live stock Development Worker	Chilling Plant/ Bulk Milk Cooler	Co-op. Dairy/ Milk Collection Centre	Availability of Pasture Land	Cattle/ Poultry Feed Shop	Fish Wholesale Market
										Full Time		Part Time												
	Kharif	Rabi	Total	Wooden Plough	Steel Plough	Animal Cart				Male	Female	Male	Female	Male	Female									
	45	46	47	48	49	50	51	52	53	54	55	56	57	58	59	60	61	62	63	64	65	66	67	68
RAMNAGAR-I BLOCK : CONTAI SUBDIVISION																								
BADHIA GRAM PANCHAYAT																								
BADHIA (006)	0	0	0	89	0	0	196	0	269	53	0	21	0	35	0	>5KM	>5KM	>5KM	>5KM	>5KM	>5KM	>5KM	<=5KM	>5KM
BAG BRAJAKISHOR (007)	0	0	0	35	0	0	73	0	0	0	0	0	0	0	0	>5KM	>5KM	>5KM	>5KM	>5KM	>5KM	>5KM	<=5KM	>5KM
BAKHARPUR (004)	0	0	0	74	0	0	94	0	0	0	0	0	0	0	0	>5KM	>5KM	>5KM	>5KM	>5KM	>5KM	>5KM	>5KM	>5KM
BALIHARPUR (020)	0	0	0	0	0	0	11	0	0	0	0	0	0	0	0	>5KM	>5KM	>5KM	>5KM	>5KM	>5KM	>5KM	>5KM	>5KM
BARBATIA (003)	0	0	0	47	0	0	57	0	0	0	0	0	0	0	0	>5KM	>5KM	>5KM	>5KM	>5KM	>5KM	>5KM	>5KM	>5KM
BIDYADHARPUR (018)	0	0	0	10	0	0	48	0	0	0	0	0	0	0	0	>5KM	<=5KM	>5KM	<=5KM	>5KM	>5KM	>5KM	>5KM	>5KM
CHANDANPUR (017)	0	0	0	44	0	0	53	0	0	0	0	0	0	0	0	>5KM	<=5KM	>5KM	<=5KM	>5KM	>5KM	>5KM	<=5KM	>5KM
CHANDANPUR PATNA (013)	0	0	0	42	0	0	65	0	0	0	0	0	0	0	0	>5KM	<=5KM	>5KM	<=5KM	>5KM	>5KM	>5KM	<=5KM	>5KM
DAMADARPUR (012)	0	0	0	117	0	0	265	0	115	20	0	0	6	18	0	>5KM	<=5KM	>5KM	<=5KM	>5KM	>5KM	>5KM	<=5KM	>5KM
JUKI (016)	0	0	0	59	0	0	161	0	0	0	0	0	0	0	0	>5KM	>5KM	>5KM	>5KM	>5KM	>5KM	>5KM	>5KM	>5KM
KACHUA (002)	0	0	0	30	0	0	34	0	0	0	0	0	0	0	0	>5KM	>5KM	>5KM	>5KM	>5KM	>5KM	>5KM	>5KM	>5KM
KANDA GRAM (001)	0	0	0	98	0	0	94	0	0	0	0	0	0	0	0	>5KM	>5KM	>5KM	>5KM	>5KM	>5KM	>5KM	>5KM	>5KM
MINABAG (014)	0	0	0	0	0	0	7	0	0	0			0	0	0	>5KM	<=5KM	>5KM	<=5KM	>5KM	>5KM	>5KM	<=5KM	>5KM
PADUBAR (015)	0	0	0	19	0	0	34	0	0	0		0	0	0	0	>5KM	>5KM	>5KM	>5KM	>5KM	>5KM	>5KM	>5KM	>5KM
PURUSHOTTAMPUR (011)	0	0	0	52	0	0	192	0	17	3	0	0	0	2	0	>5KM	<=5KM	>5KM	<=5KM	>5KM	>5KM	>5KM	<=5KM	>5KM
SANTESHWARPUR (008)	0	0	0	89	0	0	223	0	0	0	0	0	0	0	0	>5KM	<=5KM	>5KM	<=5KM	>5KM	>5KM	>5KM	<=5KM	>5KM
SHAKHAMUDI (009)	0	0	0	0	0	0	5	0	0	0	0	0	0	0	0	>5KM	<=5KM	>5KM	<=5KM	>5KM	>5KM	>5KM	<=5KM	>5KM
SHYAMSUNDARPUR (010)	0	0	0	0	0	0	0	0	0	0	0	0	0	0	0	>5KM	<=5KM	>5KM	<=5KM	>5KM	>5KM	>5KM	>5KM	>5KM
UTTAR MUKUNDAPUR (019)	0	0	0	21	0	0	75	0	0	0	0	0	0	0	0	>5KM	<=5KM	>5KM	<=5KM	>5KM	>5KM	>5KM	>5KM	>5KM
BADHIA G.P. TOTAL :	0	0	0	826	0	0	1687	0	401	76	0	21	6	55	0									
BASANTAPUR GRAM PANCHAYAT																								
BASANTAPUR (069)	0	0	0	6	0	0	6	0	0	0	0	0	0	0	0	<=5KM	<=5KM	<=5KM	<=5KM	>5KM	>5KM	>5KM	>5KM	>5KM
DEULI (049)	0	0	0	2	0	0	2	0	52	0	0	0	0	12	0	<=5KM	YES	<=5KM	>5KM	>5KM	>5KM	>5KM	<=5KM	>5KM
DURGAPUR (048)	0	0	0	17	0	0	17	0	0	0	0	0	0	0	0	<=5KM	<=5KM	<=5KM	>5KM	>5KM	>5KM	>5KM	<=5KM	>5KM
GANGPURA (064)	0	0	0	5	0	0	5	0	0	0	0	0	0	0	0	<=5KM	<=5KM	<=5KM	>5KM	>5KM	>5KM	>5KM	>5KM	>5KM
HINARI (045)	0	0	0	1	0	0	1	0	0	0	0	0	0	0	0	>5KM	<=5KM	>5KM	<=5KM	>5KM	>5KM	>5KM	>5KM	>5KM
JASHATEGHARI (044)	0	0	0	10	0	0	10	0	0	0	0	0	0	0	0	<=5KM	<=5KM	<=5KM	<=5KM	>5KM	>5KM	>5KM	>5KM	>5KM
KIYAKULI (043)	0	0	0	8	0	0	8	0	0	0	0	0	0	0	0	<=5KM	>5KM	<=5KM	>5KM	>5KM	>5KM	>5KM	<=5KM	>5KM
MUKUNDAPUR (042)	0	0	0	31	0	0	30	0	0	0	0	0	0	0	0	<=5KM	<=5KM	<=5KM	>5KM	>5KM	>5KM	>5KM	<=5KM	>5KM
NARDANDA (287)	0	0	0	3	0	0	3	0	0	0	0	0	0	0	0	<=5KM	<=5KM	>5KM	<=5KM	>5KM	>5KM	>5KM	>5KM	>5KM
PASCHIMBAR (072)	0	0	0	4	0	0	4	0	0	0	0	0	0	0	0	<=5KM	<=5KM	<=5KM	<=5KM	>5KM	>5KM	>5KM	>5KM	>5KM
RAUTRAPUR (050)	0	0	0	0	0	0	0	0	0	0	0	0	0	0	0	<=5KM	<=5KM	<=5KM	>5KM	>5KM	>5KM	>5KM	<=5KM	>5KM

(P) - Part Mouza i.e., Mouza appears in more than one Gram Panchayat. YES - Located in the Mouza <=5KM - Located at a distance upto 5 KM. >5KM - Located at a distance more than 5 KM

PURBA MEDINIPUR DISTRICT

NAME OF THE MOUZA (J.L. No.)	FODDER AREA: Area under Fodder Crops (In Cottah)			AGRICULTURAL IMPLEMENTS / FISHERY / LIVESTOCK & FISHERY INFRASTRUCTURE: Animal Operated Implements						Engaged in Actual Operation of Fishing				Marketing of Fish										
										Full Time		Part Time												
	Kharif	Rabi	Total	Wooden Plough	Steel Plough	Animal Car	Leveller	Chaff Cutter	Fishery Household Persons	Male	Female	Male	Female	Male	Female	Veterinary Hospital /Health Centre	Artificial Insemination Centre	Veterinary Medicine Shop	Live stock Development Worker	Chilling Plant/ Bulk Milk Cooler	Co-op. Dairy/ Milk Collection Centre	Availability of Pasture Land	Cattle/ Poultry Feed Shop	Fish Wholesale Market
	45	46	47	48	49	50	51	52	53	54	55	56	57	58	59	60	61	62	63	64	65	66	67	68
RAMNAGAR-I BLOCK : CONTAI SUBDIVISION																								
BASANTAPUR GRAM PANCHAYAT																								
SANTRA (046)	0	0	0	19	0	0	19	0	0	0	0	0	0	0	0	<=5KM	<=5KM	<=5KM	<=5KM	>5KM	>5KM	>5KM	<=5KM	>5KM
SHONPUR (047)	0	0	0	1	0	0	1	0	0	0	0	0	0	0	0	<=5KM	<=5KM	<=5KM	<=5KM	>5KM	>5KM	>5KM	<=5KM	>5KM
ULLASPUR (071)	0	0	0	0	0	0	0	0	0	0	0	0	0	0	0	<=5KM	<=5KM	<=5KM	<=5KM	>5KM	>5KM	>5KM	>5KM	>5KM
BASANTAPUR G.P. TOTAL :	0	0	0	107	0	0	106	0	52	0	0	0	0	12	0									
GOBRA GRAM PANCHAYAT																								
AKNA (100)	0	0	0	4	0	0	4	0	0	0	0	0	0	0	0	<=5KM	<=5KM	<=5KM	<=5KM	>5KM	>5KM	>5KM	<=5KM	>5KM
BAGMARI (061)	0	0	0	15	0	0	11	0	4	0	0	0	0	9	0	<=5KM	<=5KM	<=5KM	<=5KM	>5KM	>5KM	>5KM	<=5KM	>5KM
BIRAMPUR (103)	0	0	0	34	0	0	29	0	0	0	0	0	0	0	0	<=5KM	<=5KM	<=5KM	<=5KM	>5KM	>5KM	>5KM	<=5KM	>5KM
DAKSHIN KAYA (102)	0	0	0	15	0	0	14	0	0	0	0	0	0	0	0	<=5KM	<=5KM	<=5KM	<=5KM	>5KM	>5KM	>5KM	<=5KM	>5KM
FATEPUR (104)	0	0	0	9	0	0	8	0	0	0	0	0	0	0	0	<=5KM	YES	YES	<=5KM	>5KM	>5KM	>5KM	<=5KM	>5KM
GHANTA SHALA (101)	0	0	0	3	0	0	3	0	0	0	0	0	0	0	0	<=5KM	<=5KM	<=5KM	<=5KM	>5KM	>5KM	>5KM	<=5KM	>5KM
GOBRA (065)	0	0	0	46	0	0	141	0	0	0	0	0	0	0	0	<=5KM	<=5KM	<=5KM	<=5KM	>5KM	>5KM	>5KM	YES	>5KM
HIRAPUR (060)	0	0	0	17	0	0	17	0	0	0	0	0	0	0	0	<=5KM	<=5KM	<=5KM	<=5KM	>5KM	>5KM	>5KM	<=5KM	>5KM
KABRA (106)	0	0	0	16	0	0	17	0	0	0	0	0	0	0	0	<=5KM	<=5KM	<=5KM	<=5KM	>5KM	>5KM	>5KM	<=5KM	>5KM
KANTABANI (063)	0	0	0	12	0	0	8	0	0	0	0	0	0	0	0	<=5KM	<=5KM	<=5KM	<=5KM	>5KM	>5KM	>5KM	<=5KM	>5KM
KULBUDHI (057)	0	0	0	31	0	0	28	0	0	0	0	0	0	0	0	<=5KM	<=5KM	<=5KM	<=5KM	>5KM	>5KM	>5KM	<=5KM	>5KM
MAHAJAN (099)	0	0	0	3	0	0	2	0	0	0	0	0	0	0	0	<=5KM	<=5KM	<=5KM	<=5KM	>5KM	>5KM	>5KM	<=5KM	>5KM
MANGALPUR (062)	0	0	0	17	0	0	16	0	0	0	0	0	0	0	0	<=5KM	<=5KM	<=5KM	YES	>5KM	>5KM	>5KM	YES	>5KM
SHANBALISHAI (059)	0	0	0	6	0	0	6	0	0	0	0	0	0	0	0	<=5KM	<=5KM	<=5KM	<=5KM	>5KM	>5KM	>5KM	<=5KM	<=5KM
TIKRA (107)	0	0	0	9	0	0	8	0	0	0	0	0	0	0	0	<=5KM	<=5KM	<=5KM	<=5KM	>5KM	>5KM	>5KM	YES	<=5KM
UTTAR SHIMULIA (058)	0	0	0	0	0	0	0	0	0	0	0	0	0	0	0	<=5KM	<=5KM	<=5KM	<=5KM	>5KM	>5KM	>5KM	<=5KM	>5KM
GOBRA G.P. TOTAL :	0	0	0	237	0	0	312	0	4	0	0	0	0	9	0									
HALDIA-I GRAM PANCHAYAT																								
BANDHMURI (056)	0	0	0	1	0	0	0	0	0	0	0	0	0	0	0	>5KM	>5KM	>5KM	<=5KM	>5KM	>5KM	>5KM	<=5KM	>5KM
DIKSAL (113)	0	0	0	0	0	0	0	0	0	0	0	0	0	0	0	>5KM	>5KM	>5KM	<=5KM	>5KM	>5KM	>5KM	>5KM	>5KM
HAJIPUR (055)	0	0	0	0	0	0	0	0	0	0	0	0	0	0	0	>5KM	>5KM	>5KM	<=5KM	>5KM	>5KM	>5KM	<=5KM	>5KM
HALDIA (028)	0	0	0	7	0	0	0	0	15	0	0	0	0	6	9	>5KM	>5KM	>5KM	<=5KM	>5KM	>5KM	>5KM	>5KM	>5KM
JHARPADIMA (032)	0	0	0	0	0	0	0	0	0	0	0	0	0	0	0	>5KM	>5KM	>5KM	<=5KM	>5KM	>5KM	>5KM	<=5KM	>5KM
KHAIRANDA (029)	0	0	0	5	0	0	0	0	0	0	0	0	0	0	0	>5KM	>5KM	>5KM	<=5KM	>5KM	>5KM	>5KM	<=5KM	>5KM
KHOLABERYA (036)	0	0	0	2	0	0	0	0	0	0	0	0	0	0	0	>5KM	>5KM	>5KM	<=5KM	>5KM	>5KM	>5KM	<=5KM	>5KM
NILKANTAPUR (031)	0	0	0	4	0	0	0	0	0	0	0	0	0	0	0	>5KM	>5KM	>5KM	<=5KM	>5KM	>5KM	>5KM	<=5KM	>5KM
POTAPARA (114)	0	0	0	0	0	0	0	0	29	0	0	0	0	18	11	>5KM	>5KM	>5KM	<=5KM	>5KM	>5KM	>5KM	>5KM	>5KM

(P) - Part Mouza i.e., Mouza appears in more than one Gram Panchayat; YES - Located in the Mouza; <=5KM - Located at a distance upto 5 KM; >5KM - Located at a distance more than 5 KM

PURBA MEDINIPUR DISTRICT

NAME OF THE MOUZA (J.L. No.)	FODDER AREA: Area under Fodder Crops (In Cottah)			AGRICULTURAL IMPLEMENTS / FISHERY / LIVESTOCK & FISHERY INFRASTRUCTURE: Animal Operated Implements						Engaged in Actual Operation of Fishing				Marketing of Fish										
										Full Time		Part Time												
	Kharif	Rabi	Total	Wooden Plough	Steel Plough	Animal Cart	Leveller	Chaff Cutter	Fishery Household Persons	Male	Female	Male	Female	Male	Female	Veterinary Hospital /Health Centre	Artificial Incemination Centre	Veterinary Medicine Shop	Live stock Development Worker	Chilling Plant/ Bulk Milk Cooler	Co-op. Dairy/ Milk Collection Centre	Availability of Pasture Land	Cattle/ Poultry Feed Shop	Fish Wholesale Market
	45	46	47	48	49	50	51	52	53	54	55	56	57	58	59	60	61	62	63	64	65	66	67	68
RAMNAGAR-I BLOCK : CONTAI SUBDIVISION																								
HALDIA-I GRAM PANCHAYAT																								
RANIA (030)	0	0	0	5	0	0	0	0	0	0	0	0	0	0	0	>5KM	>5KM	>5KM	<=5KM	>5KM	>5KM	>5KM	<=5KM	>5KM
SADI (033)	0	0	0	2	0	0	0	0	8	0	0	0	0	8	8	>5KM	>5KM	>5KM	YES	>5KM	>5KM	>5KM	YES	>5KM
SHUKRA SHANI (054)	0	0	0	1	0	0	0	0	0	0	0	0	0	0	0	>5KM	>5KM	>5KM	<=5KM	>5KM	>5KM	>5KM	>5KM	>5KM
HALDIA-I G.P. TOTAL :	0	0	0	27	0	0	0	0	52	0	0	0	0	32	28									
HALDIA-II GRAM PANCHAYAT																								
AKHUYA DANGRI (035)	0	0	0	6	0	0	18	0	0	0	0	0	0	0	0	<=5KM	<=5KM	<=5KM	<=5KM	>5KM	>5KM	>5KM	<=5KM	>5KM
ARJUNI (034)	0	0	0	14	0	0	21	0	0	0	0	0	0	0	0	<=5KM	<=5KM	<=5KM	<=5KM	>5KM	>5KM	>5KM	<=5KM	>5KM
ASHWATTHAPUR (039)	0	0	0	34	0	0	70	0	0	0	0	0	0	0	0	<=5KM	<=5KM	<=5KM	<=5KM	>5KM	>5KM	>5KM	<=5KM	>5KM
DEDANRI (038)	0	0	0	74	0	0	95	0	0	0	0	0	0	0	0	<=5KM	<=5KM	<=5KM	<=5KM	>5KM	>5KM	>5KM	<=5KM	>5KM
DIHIBIR KUL (051)	0	0	0	92	0	0	125	0	0	0	0	0	0	0	0	<=5KM	<=5KM	<=5KM	<=5KM	>5KM	>5KM	>5KM	<=5KM	>5KM
KAINARA (037)	0	0	0	79	0	0	134	0	0	0	0	0	0	0	0	>5KM	>5KM	<=5KM	<=5KM	>5KM	>5KM	>5KM	<=5KM	>5KM
MADHUPUR (052)	0	0	0	28	0	0	37	0	0	0	0	0	0	0	0	<=5KM	<=5KM	<=5KM	<=5KM	>5KM	>5KM	>5KM	<=5KM	>5KM
NONAARI (041)	0	0	0	17	0	0	59	0	0	0	0	0	0	0	0	>5KM	>5KM	<=5KM	<=5KM	>5KM	>5KM	>5KM	<=5KM	>5KM
RANISAI (040)	0	0	0	114	0	0	183	0	74	17	0	3	0	16	0	<=5KM	<=5KM	<=5KM	<=5KM	>5KM	>5KM	>5KM	<=5KM	>5KM
TANGABANI (053)	0	0	0	0	0	0	0	0	0	0	0	0	0	0	0	<=5KM	<=5KM	<=5KM	<=5KM	>5KM	>5KM	>5KM	<=5KM	>5KM
HALDIA-II G.P. TOTAL :	0	0	0	458	0	0	742	0	74	17	0	3	0	16	0									
PADIMA-I GRAM PANCHAYAT																								
BANSBANI (070)	0	0	0	52	0	0	39	0	0	0	0	0	0	0	0	<=5KM	>5KM	<=5KM	>5KM	>5KM	>5KM	>5KM	<=5KM	>5KM
BHAGIBAHARAMPUR (079)	0	0	0	45	0	0	35	0	23	0	0	5	0	5	0	>5KM	>5KM	<=5KM	<=5KM	>5KM	>5KM	>5KM	<=5KM	>5KM
BILAMRIA (085)	0	0	0	69	0	0	46	0	48	0	0	12	0	0	0	>5KM	>5KM	<=5KM	<=5KM	>5KM	>5KM	>5KM	<=5KM	YES
CHANPABANI (080)	0	0	0	51	0	0	39	0	43	3	0	8	0	6	0	>5KM	>5KM	<=5KM	<=5KM	>5KM	>5KM	>5KM	<=5KM	YES
DAKSHINSHIMULIA (084)	0	0	0	147	0	0	60	0	5	0	0	0	0	1	0	<=5KM	>5KM	<=5KM	<=5KM	>5KM	>5KM	>5KM	<=5KM	>5KM
DUTTAPUR (077)	0	0	0	37	0	0	19	0	190	45	0	0	0	45	0	>5KM	>5KM	<=5KM	<=5KM	>5KM	>5KM	>5KM	<=5KM	YES
GADADHARPUR (078)	0	0	0	13	0	0	22	0	15	0	0	4	0	4	0	>5KM	>5KM	<=5KM	>5KM	>5KM	>5KM	>5KM	<=5KM	>5KM
JATIMATI (083)	0	0	0	97	0	0	59	0	78	17	0	1	0	2	0	>5KM	>5KM	<=5KM	>5KM	>5KM	>5KM	>5KM	<=5KM	>5KM
KASHIPUR (068)	0	0	0	46	0	0	42	0	0	0	0	0	0	0	0	<=5KM	>5KM	>5KM	<=5KM	>5KM	>5KM	>5KM	>5KM	>5KM
MANDALA (073)	0	0	0	80	0	0	60	0	173	34	0	16	0	42	0	>5KM	>5KM	>5KM	>5KM	>5KM	>5KM	>5KM	<=5KM	>5KM
MEDINIPUR (066)	0	0	0	116	0	0	100	0	0	0	0	0	0	0	0	<=5KM	>5KM	<=5KM	>5KM	>5KM	>5KM	>5KM	YES	>5KM
MRIJAPUR (074)	0	0	0	59	0	0	59	0	64	12	0	5	0	14	0	>5KM	>5KM	>5KM	<=5KM	>5KM	>5KM	>5KM	>5KM	>5KM
PADIMA (076)	0	0	0	98	0	0	48	0	0	0	0	0	0	0	0	>5KM	>5KM	<=5KM	<=5KM	>5KM	>5KM	>5KM	>5KM	>5KM
PALSANDAPUR (081)	0	0	0	10	0	0	10	0	11	0	0	3	0	3	0	>5KM	>5KM	<=5KM	<=5KM	>5KM	>5KM	>5KM	<=5KM	YES
PAYA (067)	0	0	0	43	0	0	32	0	5	1	0	0	0	1	0	<=5KM	>5KM	<=5KM	<=5KM	>5KM	>5KM	>5KM	<=5KM	>5KM

(P) - Part Mouza i.e., Mouza appears in more than one Gram Panchayat; YES - Located in the Mouza; <=5KM - Located at a distance upto 5 KM; >5KM - Located at a distance more than 5 KM

Reference Date : 15.10.2007

PURBA MEDINIPUR DISTRICT

NAME OF THE MOUZA (J.L. No.)	FODDER AREA: Area under Fodder Crops (in Cottah)			AGRICULTURAL IMPLEMENTS / FISHERY / LIVESTOCK & FISHERY INFRASTRUCTURE: Animal Operated Implements						Engaged in Actual Operation of Fishing				Marketing of Fish											
										Full Time		Part Time													
	Kharif	Rabi	Total	Wooden Plough	Steel Plough	Animal Cart	Leveller	Chaff Cutter	Fishery Household Persons	Male	Female	Male	Female	Male	Female	Veterinary Hospital /Health Centre	Artificial Incemination Centre	Veterinary Medicine Shop	Live stock Development Worker	Chilling Plant/ Bulk Milk Cooler	Co-op. Dairy/ Milk Collection Centre	Availability of Pasture Land	Cattle/ Poultry Feed Shop	Fish Wholesale Market
	45	46	47	48	49	50	51	52	53	54	55	56	57	58	59	60	61	62	63	64	65	66	67	68
RAMNAGAR-I BLOCK : CONTAI SUBDIVISION																									
PADIMA-I GRAM PANCHAYAT																									
RATANPUR (082)	0	0	0	65	0	0	28	0	105	18	2	7	0	22	0	>5KM	>5KM	<=5KM	<=5KM	>5KM	>5KM	>5KM	<=5KM	>5KM
SARIPUR (075)	0	0	0	26	0	0	26	0	12	2	0	0	0	2	0	<=5KM	>5KM	<=5KM	<=5KM	>5KM	>5KM	>5KM	>5KM	>5KM
PADIMA-I G.P. TOTAL :	0	0	0	1054	0	0	724	0	772	132	2	61	0	147	0									
PADIMA-II GRAM PANCHAYAT																									
ALANKARPUR (097)	0	0	0	28	0	0	42	0	0	0	0	0	0	0	0	YES	YES	YES	<=5KM	>5KM	>5KM	YES	YES	>5KM
DAHA DAYA (098)	0	0	0	12	0	0	41	0	4	0	0	0	0	0	0	<=5KM	<=5KM	<=5KM	<=5KM	>5KM	>5KM	YES	>5KM	<=5KM
GANGADHARPUR (091)	0	0	0	0	0	0	6	0	198	0	0	36	33	0	0	>5KM	>5KM	>5KM	>5KM	>5KM	>5KM	YES	>5KM	<=5KM
GHERSAI (088)	0	0	0	3	0	0	9	0	119	0	0	10	10	4	0	<=5KM	<=5KM	<=5KM	<=5KM	>5KM	>5KM	YES	<=5KM	<=5KM
GOBINDABASAN (089)	0	0	0	14	0	0	16	0	48	0	0	7	9	4	0	>5KM	>5KM	>5KM	>5KM	>5KM	>5KM	YES	>5KM	<=5KM
HAROPUR (096)	0	0	0	12	0	0	28	0	4	0	0	0	0	0	0	<=5KM	<=5KM	<=5KM	<=5KM	>5KM	>5KM	YES	<=5KM	>5KM
JAGADISHPUR (087)	0	0	0	40	0	0	46	0	0	0	0	0	0	0	0	>5KM	<=5KM	<=5KM	<=5KM	>5KM	>5KM	YES	<=5KM	>5KM
JOGAI BASAN (093)	0	0	0	0	0	0	0	0	6	0	0	1	1	0	0	>5KM	>5KM	>5KM	>5KM	>5KM	>5KM	YES	>5KM	<=5KM
KHADALGOBRA (086)	3	2	5	14	0	0	28	0	370	6	0	48	33	20	0	>5KM	>5KM	>5KM	>5KM	>5KM	>5KM	YES	<=5KM	>5KM
MAITRAPUR (094)	7	4	11	2	0	0	28	0	239	0	0	8	8	2	0	<=5KM	<=5KM	<=5KM	<=5KM	>5KM	>5KM	YES	<=5KM	>5KM
MIRJAPUR (095)	0	0	0	0	0	0	3	0	77	0	0	3	3	3	0	<=5KM	<=5KM	<=5KM	<=5KM	>5KM	>5KM	YES	<=5KM	>5KM
PURBA MUKUNDAPUR (211)	20	15	35	33	0	0	75	0	340	24	9	40	35	0	0	<=5KM	<=5KM	<=5KM	YES	>5KM	>5KM	YES	>5KM	<=5KM
SOMAIBASAN (090)	0	0	0	0	0	0	0	0	78	0	0	15	15	0	0	>5KM	>5KM	>5KM	>5KM	>5KM	>5KM	YES	>5KM	<=5KM
PADIMA-II G.P. TOTAL :	30	21	51	158	0	0	322	0	1483	30	9	168	147	33	0									
TALGACHARI-I GRAM PANCHAYAT																									
BAGPURA (202)	0	0	0	8	0	0	1	0	0	0	0	0	0	0	0	<=5KM	<=5KM	<=5KM	<=5KM	>5KM	>5KM	>5KM	<=5KM	<=5KM
BARA SOLEMANPUR (230)	0	0	0	0	0	0	0	0	0	0	0	0	0	0	0	<=5KM	<=5KM	<=5KM	<=5KM	>5KM	>5KM	>5KM	<=5KM	<=5KM
BISWANATHPUR (233)	0	0	0	0	0	0	0	0	0	0	0	0	0	0	0	>5KM	>5KM	>5KM	>5KM	>5KM	>5KM	>5KM	>5KM	>5KM
DAKSHIN BASULIPAT (203)	0	0	0	1	0	0	0	0	0	0	0	0	0	0	0	<=5KM	<=5KM	<=5KM	<=5KM	>5KM	>5KM	>5KM	<=5KM	<=5KM
GHRITAPURA (109)	0	0	0	3	0	0	0	0	0	0	0	0	0	0	0	<=5KM	<=5KM	<=5KM	<=5KM	>5KM	>5KM	>5KM	<=5KM	<=5KM
KALUYA SANDA (229)	0	0	0	0	0	0	0	0	0	0	0	0	0	0	0	<=5KM	<=5KM	<=5KM	<=5KM	>5KM	>5KM	>5KM	<=5KM	<=5KM
NANDI CHAK (232)	0	0	0	0	0	0	0	0	0	0	0	0	0	0	0	<=5KM	<=5KM	<=5KM	<=5KM	>5KM	>5KM	>5KM	<=5KM	<=5KM
NARINA (231)	0	0	0	0	0	0	0	0	0	0	0	0	0	0	0	<=5KM	<=5KM	<=5KM	<=5KM	>5KM	>5KM	>5KM	<=5KM	<=5KM
RAMNAGAR (205)	0	0	0	0	0	0	0	0	217	0	0	4	0	62	0	YES	YES	YES	YES	>5KM	>5KM	>5KM	YES	YES
SAIYADPUR (204)	0	0	0	0	0	0	0	0	0	0	0	0	0	0	0	<=5KM	<=5KM	YES	<=5KM	>5KM	>5KM	>5KM	YES	<=5KM
TALGA CHHARI (108)	0	0	0	10	0	0	0	0	119	42	7	0	0	0	0	<=5KM	<=5KM	<=5KM	<=5KM	>5KM	>5KM	>5KM	YES	YES
UTTAR BASULIPAT (117)	0	0	0	0	0	0	0	0	0	0	0	0	0	0	0	<=5KM	<=5KM	<=5KM	<=5KM	>5KM	>5KM	>5KM	<=5KM	<=5KM
TALGACHARI-I G.P. TOTAL :	0	0	0	22	0	0	1	0	336	42	7	4	0	62	0									

(P) - Part Mouza i.e., Mouza appears in more than one Gram Panchayat; YES - Located in the Mouza; <=5KM - Located at a distance upto 5 KM; >5KM - Located at a distance more than 5 KM

PURBA MEDINIPUR DISTRICT

FODDER AREA / AGRICULTURAL IMPLEMENTS / FISHERY / LIVESTOCK & FISHERY INFRASTRUCTURE

NAME OF THE MOUZA (J.L. No.)	Area under Fodder Crops (in Cottah)			Animal Operated Implements			Leveller	Chaff Cutter	Fishery Household Persons	Engaged in Actual Operation of Fishing				Marketing of Fish		Veterinary Hospital /Health Centre	Artificial Insemination Centre	Veterinary Medicine Shop	Live stock Development Worker	Chilling Plant/ Bulk Milk Cooler	Co-op. Dairy/ Milk Collection Centre	Availability of Pasture Land	Cattle/ Poultry Feed Shop	Fish Wholesale Market
										Full Time		Part Time												
	Kharif	Rabi	Total	Wooden Plough	Steel Plough	Animal Cart				Male	Female	Male	Female	Male	Female									
	45	46	47	48	49	50	51	52	53	54	55	56	57	58	59	60	61	62	63	64	65	66	67	68
RAMNAGAR-I BLOCK : CONTAI SUBDIVISION																								
TALGACHARI-II GRAM PANCHAYAT																								
BAHADURPUR (209)	0	0	0	0	0	0	0	0	108	0	0	0	0	0	0	<=5KM	>5KM	>5KM	>5KM	>5KM	>5KM	>5KM	>5KM	<=5KM
BERA KHANA (243)	0	0	0	0	0	0	0	0	108	33	0	0	0	0	0	>5KM	>5KM	>5KM	>5KM	>5KM	>5KM	>5KM	<=5KM	<=5KM
BHERICHAULI (239)	0	0	0	5	0	0	5	0	412	22	0	0	0	0	0	>5KM	>5KM	>5KM	>5KM	>5KM	>5KM	>5KM	<=5KM	<=5KM
BOAGARIA (217)	0	0	0	0	0	0	0	0	0	0	0	0	0	0	0	>5KM	>5KM	YES	<=5KM	>5KM	>5KM	>5KM	>5KM	<=5KM
BODHORA (234)	0	0	0	0	0	0	8	0	1418	0	0	0	0	0	0	<=5KM	>5KM	>5KM	<=5KM	>5KM	>5KM	>5KM	>5KM	<=5KM
CHANDAPUR (237)	0	0	0	0	0	0	0	0	1682	95	0	0	0	0	0	<=5KM	<=5KM	<=5KM	<=5KM	>5KM	>5KM	>5KM	<=5KM	<=5KM
CHOTO BALARAM PUR (214)	0	0	0	0	0	0	0	0	0	0	0	0	0	0	0	<=5KM	>5KM	>5KM	<=5KM	>5KM	>5KM	>5KM	>5KM	<=5KM
DAKHIN BALARIM PUR (222)	0	0	0	0	0	0	0	0	28	0	0	0	0	0	0	>5KM	>5KM	YES	<=5KM	>5KM	>5KM	>5KM	<=5KM	<=5KM
DAKSHIN GOPALPUR (210)	0	0	0	0	0	0	5	0	415	72	0	0	0	0	0	<=5KM	>5KM	>5KM	>5KM	>5KM	>5KM	>5KM	>5KM	<=5KM
DALBALADYA (220)	0	0	0	0	0	0	0	0	95	0	0	0	0	0	0	>5KM	>5KM	YES	<=5KM	>5KM	>5KM	>5KM	>5KM	<=5KM
DEULBATTA (208)	0	0	0	0	0	0	0	0	191	12	0	0	0	0	0	<=5KM	>5KM	>5KM	>5KM	>5KM	>5KM	>5KM	>5KM	<=5KM
DUBLABARI (240)	0	0	0	0	0	0	0	0	454	0	0	0	0	0	0	<=5KM	<=5KM	<=5KM	<=5KM	>5KM	>5KM	>5KM	<=5KM	<=5KM
JALDHA (242)	0	0	0	4	0	0	4	0	1786	329	0	0	0	0	0	>5KM	>5KM	>5KM	<=5KM	>5KM	>5KM	>5KM	<=5KM	<=5KM
JAMRA SHYAMPUR (218)	0	0	0	0	0	0	0	0	638	37	0	0	0	0	0	>5KM	>5KM	YES	<=5KM	>5KM	>5KM	>5KM	>5KM	<=5KM
JASHIPUR (228)	0	0	0	0	0	0	7	0	481	23	24	0	0	0	0	<=5KM	>5KM	>5KM	>5KM	>5KM	>5KM	>5KM	>5KM	<=5KM
JHAUCERYA (207)	0	0	0	0	0	0	0	0	491	133	8	0	7	0	0	<=5KM	>5KM	>5KM	>5KM	>5KM	>5KM	>5KM	>5KM	<=5KM
JUNBONI (247)	0	0	0	0	0	0	3	0	209	71	0	0	0	0	0	>5KM	>5KM	>5KM	>5KM	>5KM	>5KM	>5KM	<=5KM	<=5KM
KAEMA (236)	0	0	0	0	0	0	0	0	202	0	0	0	0	0	0	<=5KM	<=5KM	<=5KM	<=5KM	>5KM	>5KM	>5KM	<=5KM	<=5KM
KATANDIA (226)	0	0	0	0	0	0	0	0	0	0	0	0	0	0	0	>5KM	>5KM	>5KM	<=5KM	>5KM	>5KM	>5KM	>5KM	<=5KM
KSHIRPAL (238)	0	0	0	0	0	0	0	0	551	16	0	0	0	0	0	<=5KM	<=5KM	<=5KM	<=5KM	>5KM	>5KM	>5KM	YES	<=5KM
KUILIATA (227)	0	0	0	0	0	0	0	0	93	0	0	0	0	0	0	<=5KM	>5KM	>5KM	>5KM	>5KM	>5KM	>5KM	>5KM	<=5KM
LACHHIMPUR (219)	0	0	0	0	0	0	0	0	695	38	7	0	0	0	0	>5KM	>5KM	YES	<=5KM	>5KM	>5KM	>5KM	>5KM	<=5KM
PANCH DARIA (221)	0	0	0	0	0	0	0	0	106	0	0	0	0	0	0	>5KM	>5KM	YES	<=5KM	>5KM	>5KM	>5KM	>5KM	<=5KM
PARIHARPUR (105)	0	0	0	0	0	0	0	0	378	0	0	0	0	0	0	<=5KM	>5KM	>5KM	>5KM	>5KM	>5KM	>5KM	>5KM	<=5KM
SHANKARPUR (224)	0	0	0	0	0	0	2	0	645	105	0	0	0	0	0	>5KM	>5KM	>5KM	<=5KM	>5KM	>5KM	>5KM	>5KM	<=5KM
TAJPUR (244)	0	0	0	0	0	0	0	0	952	0	0	0	0	0	0	>5KM	>5KM	>5KM	>5KM	>5KM	>5KM	>5KM	<=5KM	<=5KM
TALARIA (206)	0	0	0	0	0	0	0	0	0	0	0	0	0	0	0	<=5KM	>5KM	>5KM	>5KM	>5KM	>5KM	>5KM	>5KM	<=5KM
TENGRAMARI (235)	0	0	0	0	0	0	0	0	1305	0	0	0	0	0	0	<=5KM	<=5KM	<=5KM	<=5KM	>5KM	>5KM	>5KM	<=5KM	<=5KM
TALGACHARI-II G.P. TOTAL :	**0**	**0**	**0**	**9**	**0**	**0**	**34**	**0**	**13443**	**986**	**39**	**0**	**7**	**0**	**0**									

(P) - Part Mouza i.e., Mouza appears in more than one Gram Panchayat, YES - Located in the Mouza <=5KM - Located at a distance upto 5 KM, >5KM - Located at a distance more than 5 KM

RAMNAGAR-II BLOCK

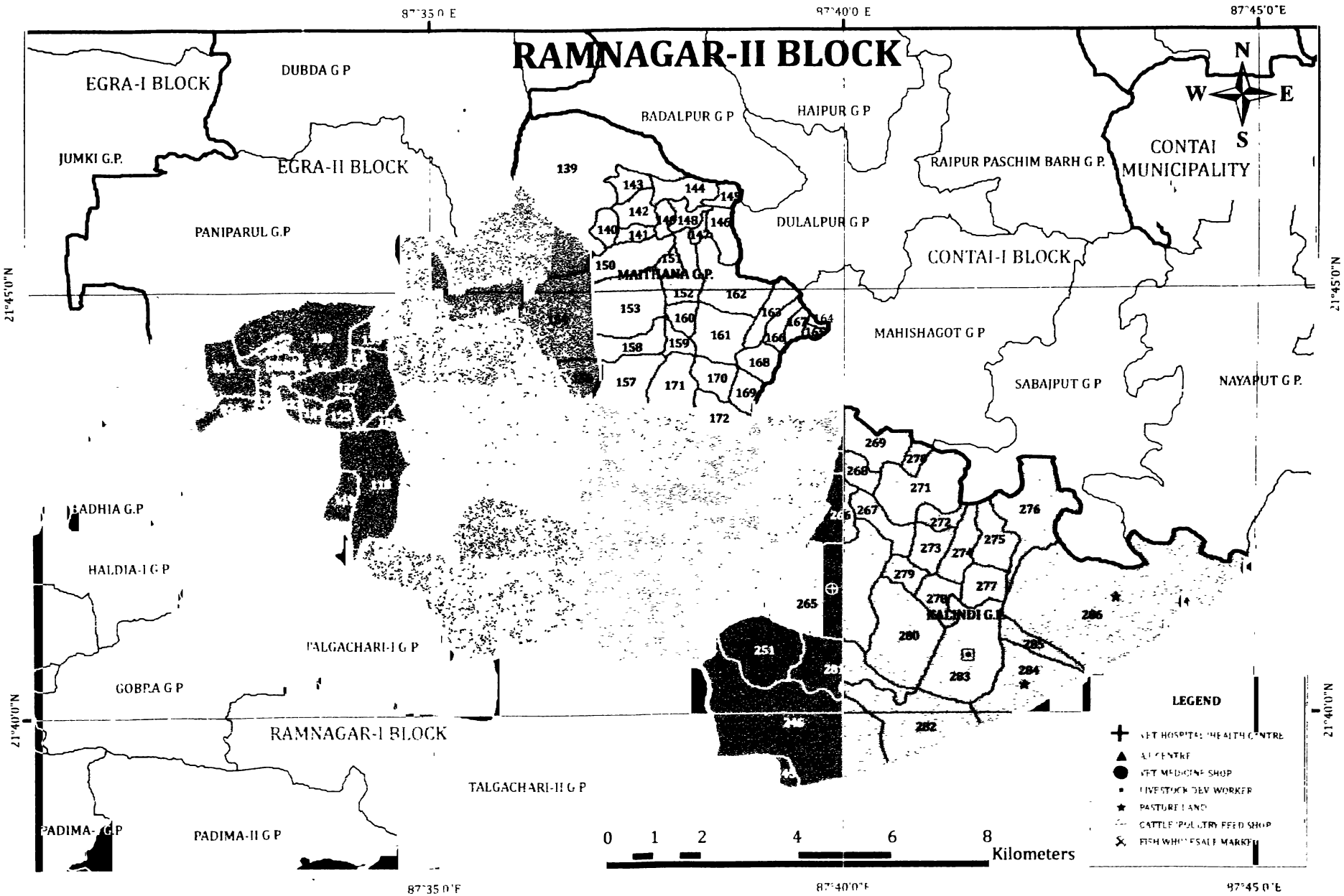

NUMBERS IN THE MAP INDICATE THE J.L.NO. OF THE MOUZAS

LIST OF MOUZAS WITH J.L.NO. IN THE REVERSE PAGE

LIST OF MOUZAS WITH J.L. NO. OF RAMNAGAR-II BLOCK

BADALPUR G.P

173 JINANDIPUR
174 JATKAPUR
175 SHERPUR
176 KHOTAPUR
177 DHANUBAR
178 PASHCHIM RAMCHANDRAPUR
179 UTTAR GOPALPUR
181 TAJPUR PURBBABAR
182 GOPAL CHAK
183 AMPITABAR
184 NAGHUMPUR
185 SHYAMPUR
186 KISMAT THIAL
187 THIAR
188 UTTAR KACHUA
189 TAJPUR DAKSHINBAR
190 KADHAPUR
191 BAR BADALPUR
192 BADALPUR

BALISAI G.P

197 KARONJI
198 NARANDIA
199 TALLATALIA
200 BARA BANKUYA
201 NAPLULI

DEPAL G.P

024 BARANGA
025 CHAKGHULI
118 KANPUR
119 TALKANPUR
122 NASHIRPUR
123 GAURANGABAR
124 SHIKARBAR
125 DAYANIDHIBAR
126 AKULBAR
127 JAGADISH PASCHIMBAR
128 DEPAR SHASANBAR
129 RANICHAK
130 DEPAL
131 KANJIA
133 NAYA SHYAMPUR

KADUA G.P

132 ARYA PADYAPUR
134 KADUA
135 DHARASH
136 MANIKBASAN
137 MALANCHA
138 KALAPUNJA
154 DANDA BELBANI
155 LALPUR
156 SHONAMOHI
180 PURBA RAGHUNATHPUR

KALINDI G.P

245 MANDARMANI

KALINDI G.P

246 SILAMPUR
251 PATHAR MUNHA
265 KALINDI
266 SUBERIA
267 PURBBA BAR
268 PURBBA GADHADHARPUR
269 RAMCHANDRA NAGAR
270 PURBA RAMCHANDRAPUR
271 LACHHANDRAPUR
272 BISHNUPUR
273 HAURBURI
274 KISMAT HAURBURI
275 TEGHARI
276 PURBBA PURUSHOTTAMPUR
277 CHATA KASIMPUR
278 DAUDPUR
279 DHUNIA BARAJ
280 DERA
281 BAICHIBANIA
282 SONA MUHI
283 RANIA
284 DADANPATRA
285 MANIA
286 DAKSHIN PURUSHOTTAMPUR

MAITHANA G.P

139 CHATA PADMAPUR
140 SONAKANIA
141 DUMANA PAIKBAR
142 DUMARIA
143 PAIKBAR
144 KATMUNDI
145 MAITHNA PAIKBAR
146 MANDARPUR
147 KHOJABAR
148 MAHAMMADPUR
149 BALI PURHURIA
150 NIJ MAITHUNA
151 SENAPATIBAR
152 BAKSISPUR
153 UTTAR MAITHUNA
157 BHUIANJIBAR
158 DAKSHIN MAITHUNA
159 HARIPUR
160 SIKHARPUR
161 DAKSHIN TENTULTALA
162 UTTAR TENTULTALA
163 UTTAR KALYANPUR BETULYA RAMPUR
164 BETULYA RAMPURBAR SUBARNA DIGHI
165 RAUTARAPUR
166 KALYANPUR
167 RAIPUR
168 DAKSHIN KALAYANPUR
169 UTTAR BALARAMPUR
170 SHAHAPUR

MAITHANA G.P

171 KHIDIRPUR
172 AHAMMADPUR

PALDHUI G.P

021 KASAFALTALYA
022 GOBINDAPUR
023 HAMIRPUR
026 BHERI BARANGA
027 JAGADISHPUR
110 KAN KANESWAR
111 KANOA
112 MANDAR
115 PALDHUI
116 RAGHUNATHPUR
120 SABITRAPUR
121 MADHABPUR

SATILAPUR G.P

193 CHHOTA KASHINATHPUR
194 BARA KASHINATHPUR
195 CHAHAKA
196 SATILAPUR
248 DEULI
249 PHULBARI
250 KALIKAPUR
252 KANDARPAPUR
253 NALGUNA
254 KANCHIBAR
255 CHAK PRATAPPUR
256 ISLAMPUR
257 SATBATIA
258 GHOLI
259 BANBAR
260 UTTAR SHITALA
261 DAKSHIN SHITALA
262 KRISHNAPUR
263 CHHOTA CHAULKHOLA
264 KESHABPUR

Administrative Divisions (in number), 2005

Police Station	Panchayat Samity	Gram Panchayat	Mouza	Household	Town
1	1	8	137	24,594	-

Population and Density of Population (per sq. kms.), 2001

Population	Density of Population	Area (Sq. K.M.)
1,37,369	841	163.51

Population (in number), 2001

Male	Female	Total
70,102	67,267	1,37,369

Scheduled Castes and Scheduled Tribes Population by Sex (in no.), 2001

Scheduled Castes			Scheduled Tribes		
Male	Female	Total	Male	Female	Total
8,980	8,531	17,511	194	185	379

Broad Pattern of Land Utilisation (in hect.), 2002-2003

Cultivable area	Residual area	Forest area
11,226	877	25

Percentage of Literates by Sex, 2001

Male	Female	Total
92.90	73.30	83.10

Number of Schools (General Education), 2005-2006

Primary	Middle/High	Higher Secondary
98	7/9	6

Number of Students (General Education), 2005-2006

Class	I to V	VI to VIII	IX to X	XI to XII
Total	**8547**	**2327**	**6290**	**6317**

Number of Teachers (General Education), 2005-2006

School	Primary	Junior High	High	Higher Sec.
Total	**251**	**45**	**118**	**142**

Distribution of Colleges, 2005-2006

Name	No.
Colleges / University	**1**
Professional & Technical Schools & Colleges	**-**
Special & Non-Formal Education	**217**
Total	**218**

Health Facilities, 2005

Hospital	Health centre	Clinic & Dispensary	Total	Total bed	No. of Doctor
-	4	26	30	29	6

No. of Veterinary Hospitals

State Animal Health Centre	Block Animal Health Centre	Additional Block Health Centre	Animal Development Aid Centre	Mobile Animal Health Centre	Artificial Insemination (A.I.) Centre
-	1	-	5	-	3

BAR DIAGRAM SHOWING POPULATION OF LIVESTOCK SPECIES IN RAMNAGAR-II BLOCK

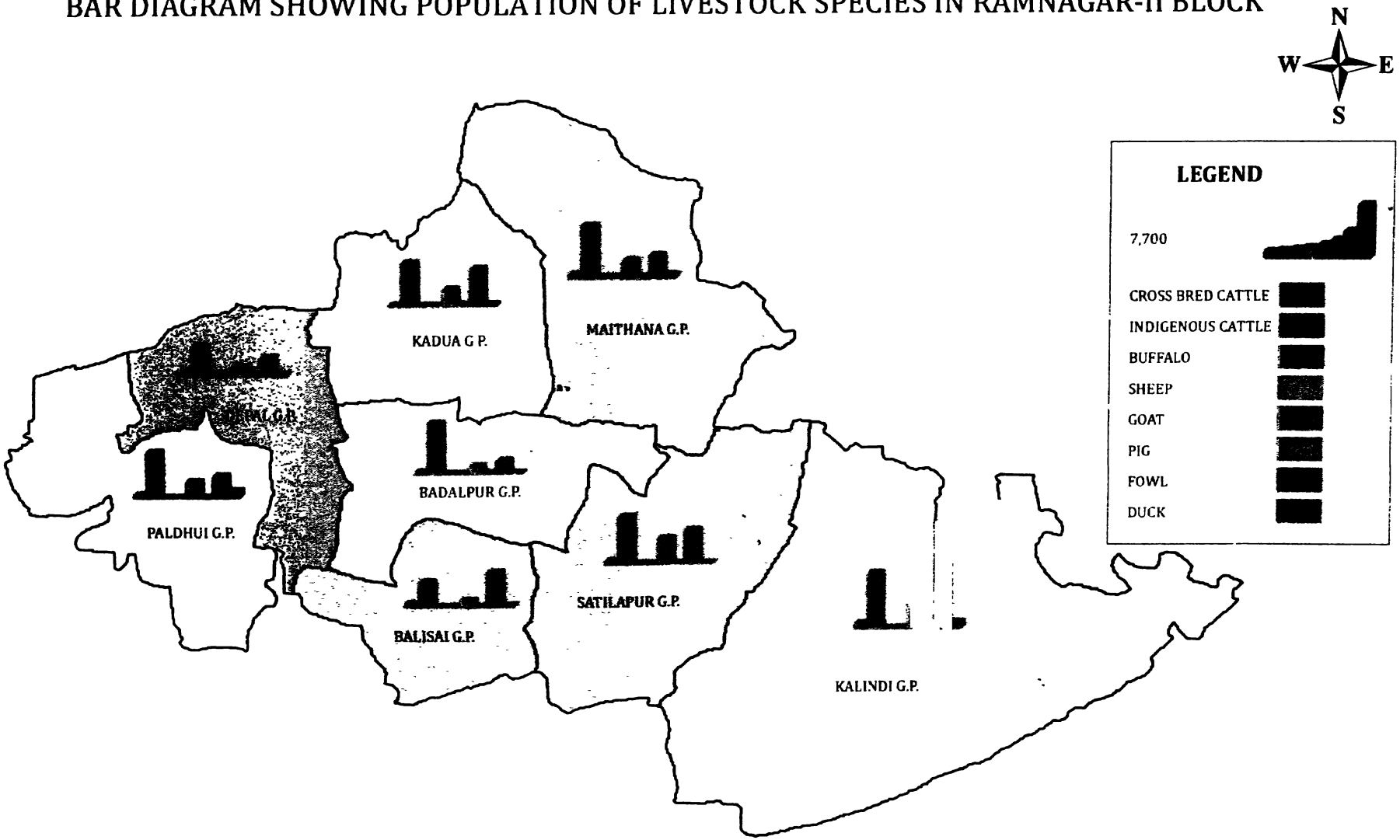

RAMNAGAR-II BLOCK AT A GLANCE

[redacted]	[redacted]	[redacted]	[redacted]	[redacted]	[redacted]	[redacted]
[redacted]	2,821	19	17	23	27	29
[redacted]	50,002	339	306	328	174	185
[redacted]	52,823	358	324	351	201	214
[redacted]	22	0	0	0	8	9
[redacted]	139	1	1	5	17	18
[redacted]	17,476	118	107	122	158	168
[redacted]	133	1	1	1	8	9
[redacted]	3,471	24	21	19	18	19
[redacted]	19,057	129	117	192	304	324
[redacted]	21,940	149	134	435	241	257
[redacted]	40,997	278	251	627	545	580
[redacted]	1,586	11	10	67	119	126
[redacted]	992	7	6	12	9	9
[redacted]	2,578	17	16	79	127	135
[redacted]	1	0	0	1	3	3
[redacted]	43,576	295	267	707	675	719
[redacted]	1,889	13	12	12	22	24
[redacted]	16	0	0	1	7	7
[redacted]	0	0	0	0	8	9
[redacted]	4,697	32	29	23	22	23
[redacted]	94	1	1	22	12	13
[redacted]	13,376	91	82	27	10	10
[redacted]						
[redacted]	4,582	31	28	8	3	3
[redacted]	4,176	28	26	6	2	2

RAMNAGAR-II BLOCK

Reference Date : 15.10.2007

POPULATION SHARE OF BOVINES AND SMALL ANIMALS

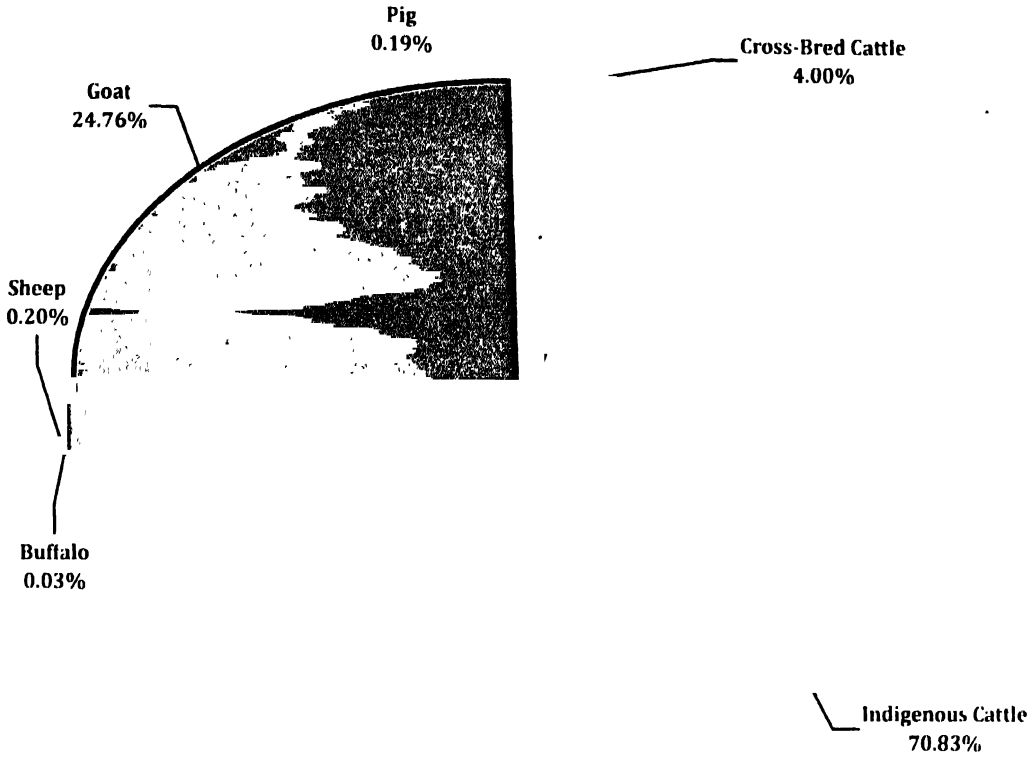

POPULATION SHARE OF FOWL AND DUCK

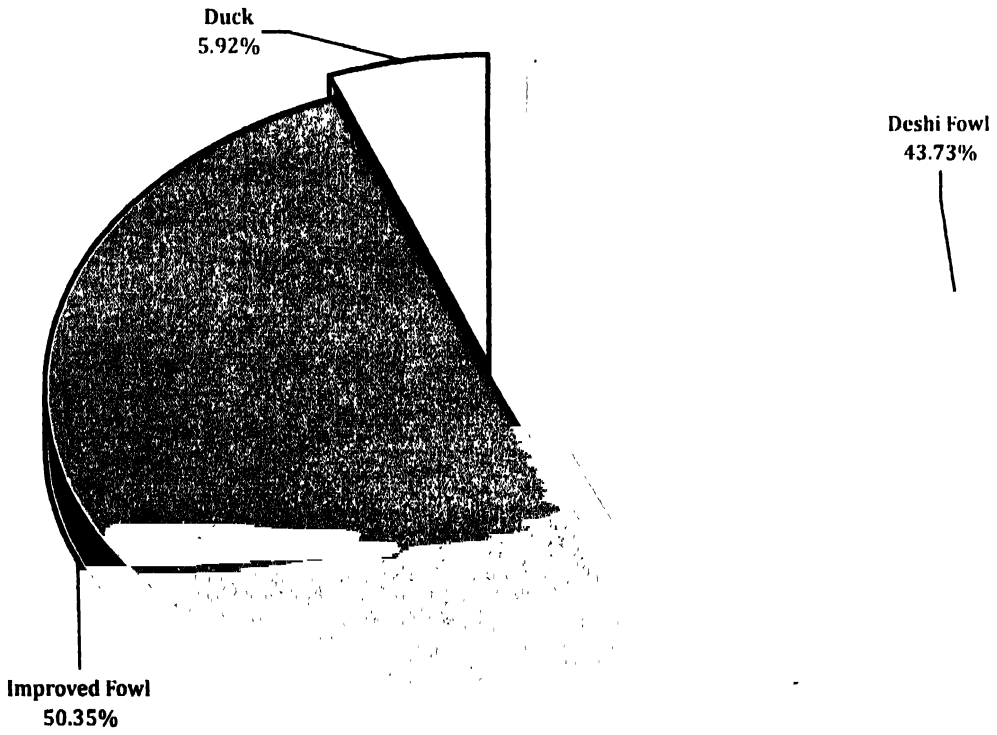

RAMNAGAR-II BLOCK

Reference Date : 15.10.2007

GRAM PANCHAYATWISE BOVINE POPULATION

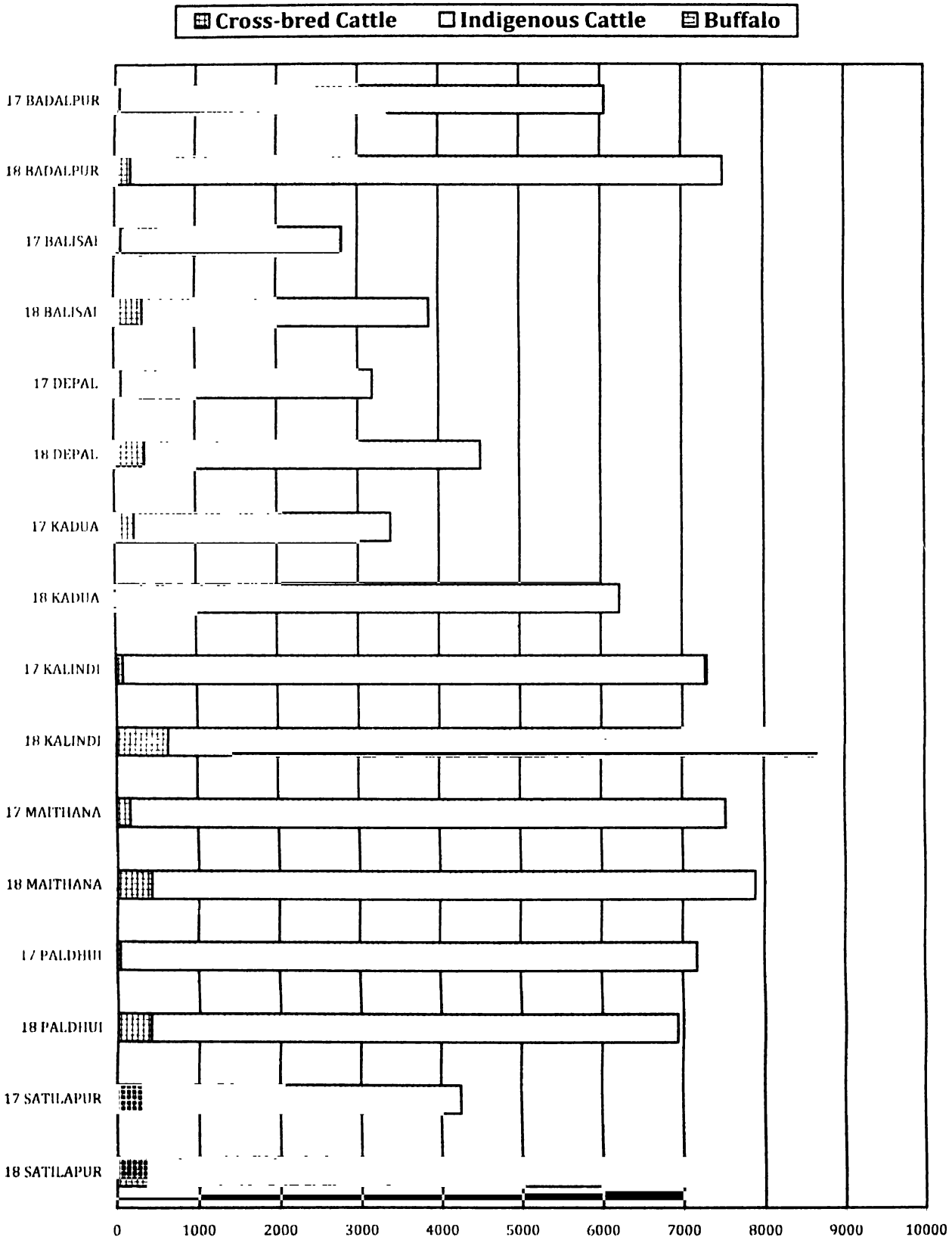

17 - PREVIOUS LIVESTOCK CENSUS, 2003; 18 - PRESENT LIVESTOCK CENSUS, 2007

GRAM PANCHAYATWISE POPULATION OF SMALL ANIMALS

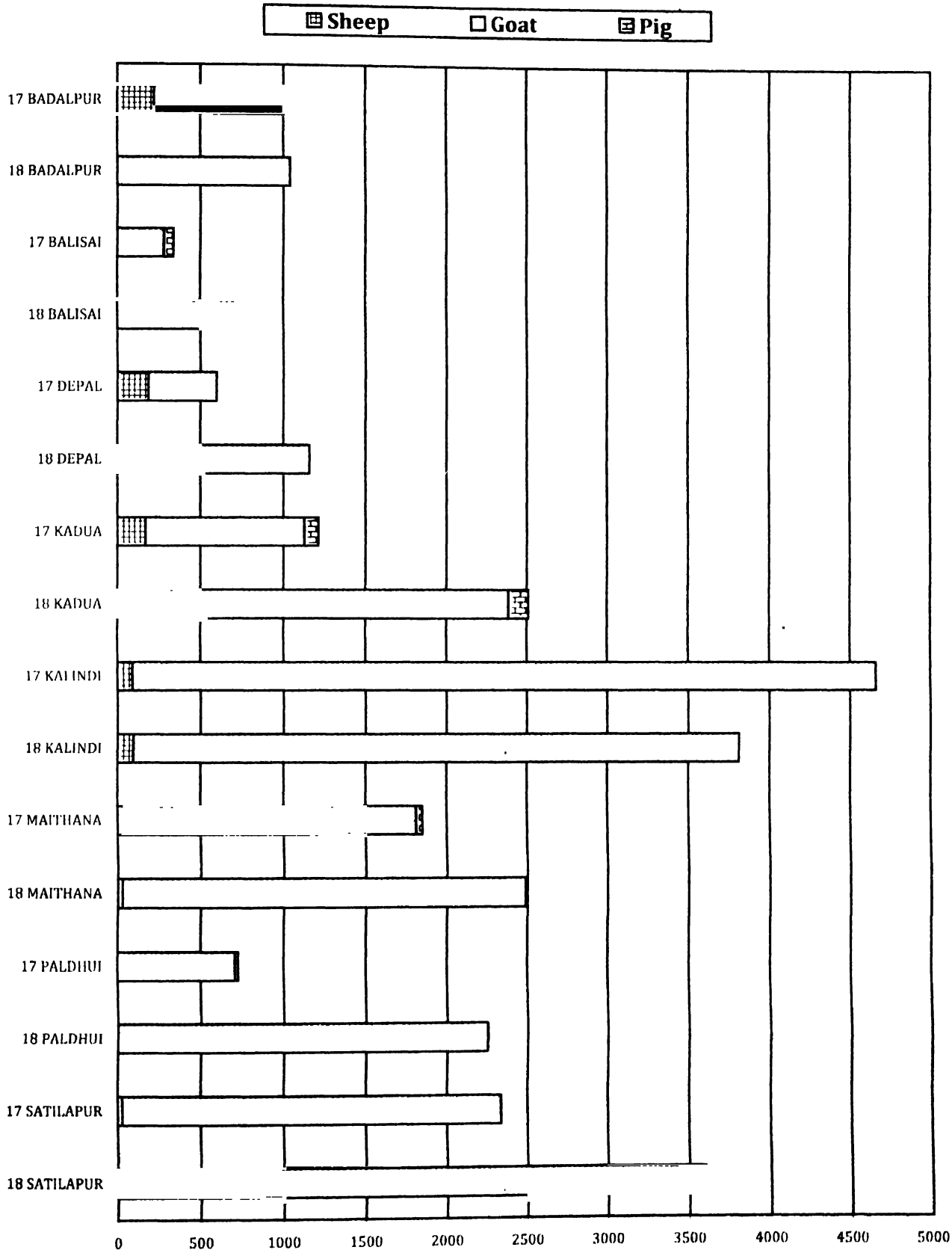

17 - PREVIOUS LIVESTOCK CENSUS, 2003; 18 - PRESENT LIVESTOCK CENSUS, 2007

GRAM PANCHAYATWISE POPULATION OF POULTRY BIRDS

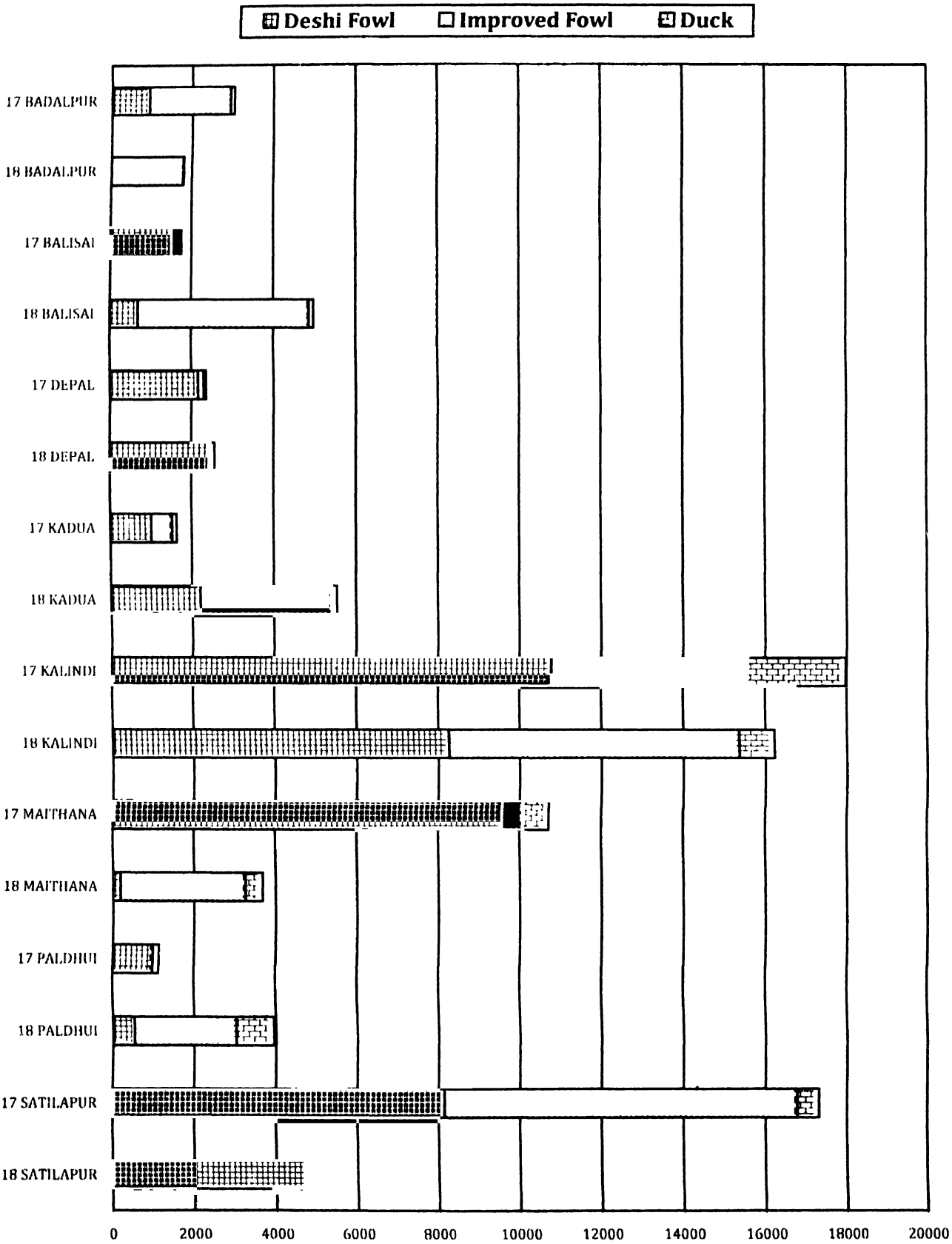

17 - PREVIOUS LIVESTOCK CENSUS, 2003; 18 - PRESENT LIVESTOCK CENSUS, 2007

18th ALL INDIA LIVESTOCK CENSUS, AGRICULTURE IMPLEMENTS AND MACHINERY, FISHERY STATISTICS, WEST BENGAL

Reference Date : 15.10.2007

PURBA MEDINIPUR DISTRICT

NAME OF THE GRAM PANCHAYAT	No. of Agricultural Households (areawise)									No. of Households based on Nature of Feeding			
	Upto 1 cottah	Above 1 cottah upto 10 cottah	Above 10 cottah upto 1 bigha	Above 1 bigha upto 3 bigha	Above 3 bigha upto 7½ bigha	Above 7½ bigha upto 15 bigha	Above 15 bigha upto 30 bigha	Above 30 bigha upto 75 bigha	Above 75 bigha	Stall feeding	Grazing	Both	Free ranging
1	2	3	4	5	6	7	8	9	10	11	12	13	14
RAMNAGAR-II BLOCK													
BADALPUR G.P.	321	1144	1613	305	29	0	0	0	0	2587	532	293	0
BALISAI G.P.	686	855	864	547	59	11	0	3	0	1027	384	538	122
DEPAL G.P.	283	1362	627	506	89	9	0	0	0	0	0	0	0
KADUA G.P.	868	886	505	202	59	9	4	0	0	103	60	3809	108
KALINDI G.P.	449	1109	1116	1075	346	24	1	0	0	71	558	3000	219
MAITHANA G.P.	270	1086	1086	885	278	24	0	0	0	28	119	3512	0
PALDHUI G.P.	366	2108	2033	206	14	1	0	0	0	876	1091	1838	818
SATILAPUR G.P.	25	1718	2510	753	139	5	0	0	0	63	0	5062	25
RAMNAGAR-II BLOCK TOT :	**3,268**	**10,268**	**10,354**	**4,479**	**1,013**	**83**	**5**	**3**	**0**	**4,755**	**2,744**	**18,052**	**1,292**

18th ALL INDIA LIVESTOCK CENSUS, AGRICULTURE IMPLEMENTS AND MACHINERY, FISHERY STATISTICS, WEST BENGAL

Reference Date : 15.10.2007

PURBA MEDINIPUR DISTRICT

NAME OF THE GRAM PANCHAYAT	Major Occupationwise No. of Households								No. of Households using different Sources of Fodder			
	Agricul-ture	Agricul-ture labourer	Cattle & Buffalo rearing	Sheep, Goat & Pig rearing	Poultry & allied activities	Other activities related to livestock	Fisheries & allied activities	Others	Own produce	Bought from market/ other persons	Both own produce & bought	Other sources
1	15	16	17	18	19	20	21	22	23	24	25	26
RAMNAGAR-II BLOCK												
BADALPUR G.P.	1001	1350	991	0	0	0	0	0	2306	581	521	5
BALISAI G.P.	950	504	0	0	6	3	134	1367	656	1064	324	121
DEPAL G.P.	2549	110	49	86	9	0	31	158	298	243	0	10
KADUA G.P.	1888	1660	0	0	0	0	0	532	638	1242	844	1348
KALINDI G.P.	1709	1290	0	0	4	2	539	586	602	800	2109	430
MAITHANA G.P.	1111	1346	72	45	1	0	260	840	318	1760	1583	6
PALDHUI G.P.	1133	1512	598	396	328	278	256	230	891	1083	1255	874
SATILAPUR G.P.	2261	1790	0	0	0	0	770	329	689	60	3661	740
RAMNAGAR-II BLOCK TOT :	12,602	9,562	1,710	527	348	283	1,990	4,042	6,398	6,833	10,297	3,534

18th ALL INDIA LIVESTOCK CENSUS, AGRICULTURE IMPLEMENTS AND MACHINERY, FISHERY STATISTICS, WEST BENGAL

Reference Date : 15.10.2007

PURBA MEDINIPUR DISTRICT

NAME OF THE GRAM PANCHAYAT	No. of Households Availing institutional financial		Different uses of dung Householdwise (average daily kg.)				No. of Households/Khatals/Farms etc. using different Livestock							
							Livestock							
	Yes	No	Total dung produced (kg.)	Used for fuel (daily kg.)	Used for manure (daily kg.)	Used in other ways (kg.)	Cross-bred Cattle	Indi-genous Cattle	Buffalo	Sheep	Goat	Pig	Dog	Rabbit
1	27	28	29	30	31	32	33	34	35	36	37	38	39	40
RAMNAGAR-II BLOCK														
BADALPUR G.P.	275	3137	0	2142	1270	0	199	1729	0	0	1042	0	581	0
BALISAI G.P.	20	3057	5564	3546	1404	0	131	1732	0	0	310	1	187	6
DEPAL G.P.	0	0	2030	381	0	0	0	0	0	0	0	0	0	0
KADUA G.P.	0	4080	4000	2600	1400	0	31	3811	0	0	2243	115	503	2
KALINDI G.P.	161	3969	30533	18763	8864	2536	458	3072	6	6	821	0	347	0
MAITHANA G.P.	11	3628	19429	11840	5004	2660	274	3476	0	25	958	0	196	0
PALDHUI G.P.	19	4711	353	639	685	454	46	823	0	0	792	0	485	0
SATILAPUR G.P.	0	5150	38935	33949	6167	0	105	4453	0	0	1580	0	0	0
RAMNAGAR-II BLOCK TOT :	**486**	**27,732**	**100,844**	**73,860**	**24,794**	**5,650**	**1,244**	**19,096**	**6**	**31**	**7,746**	**116**	**2,299**	**8**

18th ALL INDIA LIVESTOCK CENSUS, AGRICULTURE IMPLEMENTS AND MACHINERY, FISHERY STATISTICS, WEST BENGAL

Reference Date : 15.10.2007

PURBA MEDINIPUR DISTRICT

NAME OF THE GRAM PANCHAYAT	No. of Households/Khatals/Farms etc. having Poultry or Producing Milk				No. and classification of source of data														
	Poultry Birds			Milk Producing House-hold	Household	Khatal	Goshala	Dairy	Poultry Farm	Sheep, Goat, Pig etc. Farm	Livestock Market/Hat	Poultry Hatchery	Agriculture Farm	Meat Shop				Fish Shop	Others (Fish Jetty, Harbour, Processing Centre, Fish Hatchery etc.)
	Fowl	Duck	Other Poultry Birds											Sheep	Goat	Pig	Poultry		
1	41	42	43	44	45	46	47	48	49	50	51	52	53	54	55	56	57	58	59
RAMNAGAR-II BLOCK																			
BADALPUR G.P.	1788	17	0	1535	3412	0	0	0	0	0	0	0	0	0	0	0	9	54	0
BALISAI G.P.	839	29	1	601	3025	0	0	0	0	0	0	0	0	0	0	0	0	0	0
DEPAL G.P.	0	0	0	0	2865	0	0	0	0	0	0	0	0	0	0	0	0	0	0
KADUA G.P.	85	37	4	469	4080	0	0	0	0	0	0	0	0	0	1	0	0	16	0
KALINDI G.P.	1219	182	0	1352	4130	0	0	0	0	0	0	0	0	0	1	0	8	14	0
MAITHANA G.P.	878	143	0	1473	3669	0	0	0	0	0	0	0	0	0	270	0	1345	622	399
PALDHUI G.P.	623	428	263	391	4730	0	0	0	0	0	0	0	942	0	0	0	0	786	0
SATILAPUR G.P.	1088	0	0	3001	5150	0	0	0	0	0	0	0	0	0	0	0	0	0	0
RAMNAGAR-II BLOCK TOT :	**6,520**	**836**	**268**	**8,822**	**31,061**	**0**	**0**	**0**	**0**	**0**	**0**	**0**	**942**	**0**	**272**	**0**	**1,362**	**1,492**	**399**

Reference Date : 15.10.2007

PURBA MEDINIPUR DISTRICT

JERSEY CROSS-BRED CATTLE

NAME OF THE GRAM PANCHAYAT	MALE JERSEY CROSS-BRED CATTLE							FEMALE JERSEY CROSS-BRED CATTLE							Total Jersey Cross-bred Cattle (66+73)
	Under 1 year	1 to 2½ years	Over 2½ years (Major use)				Total Male Jersey Cross-bred Cattle (60+61+62+63+64+65)	Under 1 year	1 to 2½ years	Over 2½ years			Above 10 years	Total Female Jersey Cross-bred Cattle (67+68+69+70+71+72)	
			Used for Breeding only	Mainly used for Agri-culture	Mainly used for Bullock Cart	Others				In milk	Dry	Not calved once			
1	60	61	62	63	64	65	66	67	68	69	70	71	72	73	74
RAMNAGAR-II BLOCK															
BADALPUR G.P.	24	3	0	0	0	0	27	65	75	15	7	6	1	169	196
BALISAI G.P.	91	12	0	1	0	0	104	84	64	41	22	0	0	211	315
DEPAL G.P.	75	67	0	39	0	78	259	26	28	31	17	0	0	102	361
KADUA G.P.	3	0	0	0	0	0	3	16	11	11	0	0	0	38	41
KALINDI G.P.	122	55	0	0	0	0	177	217	130	51	39	23	0	460	637
MAITHANA G.P.	119	70	0	0	0	0	189	87	65	66	14	0	1	233	422
PALDHUI G.P.	26	35	3	0	0	0	64	26	42	160	68	36	15	347	411
SATILAPUR G.P.	56	0	0	0	0	0	56	102	47	111	39	23	0	322	378
RAMNAGAR-II BLOCK TOT :	516	242	3	40	0	78	879	623	462	486	206	88	17	1,882	2,761

Reference Date : 15.10.2007

PURBA MEDINIPUR DISTRICT

HOLSTEIN FRIESIAN CROSS-BRED CATTLE

NAME OF THE GRAM PANCHAYAT	MALE HOLSTEIN FRIESIAN CROSS-BRED CATTLE							FEMALE HOLSTEIN FRIESIAN CROSS-BRED CATTLE							Total Holstein Friesian Cross-bred Cattle (81+88)
	Under 1 year	1 to 2½ years	Over 2½ years (Major use)				Total Male Holstein Friesian Cross bred Cattle (75+76+77+78+79+80)	Under 1 year	1 to 2½ years	Over 2½ years			Above 10 years	Total Female Holstein Friesian Cross-bred Cattle (82+83+84+85+86+87)	
			Used for Breeding only	Mainly used for Agri-culture	Mainly used for Bullock Cart	Others				In milk	Dry	Not calved once			
1	75	76	77	78	79	80	81	82	83	84	85	86	87	88	89
RAMNAGAR-II BLOCK															
BADALPUR G.P.	0	0	0	0	0	0	0	1	0	1	1	0	0	3	3
BALISAI G.P.	2	1	0	0	0	0	3	3	2	9	1	0	0	15	18
DEPAL G.P.	0	0	0	0	0	0	0	6	5	7	1	0	0	19	19
KADUA G.P.	0	0	0	0	0	0	0	0	0	0	0	0	0	0	0
KALINDI G.P.	0	0	0	0	0	0	0	0	0	0	0	0	0	0	0
MAITHANA G.P.	0	0	0	0	0	0	0	0	0	0	0	0	0	0	0
PALDHUI G.P.	0	0	0	0	0	0	0	0	0	0	0	0	0	0	0
SATILAPUR G.P.	0	0	0	0	0	0	0	0	0	0	0	0	0	0	0
RAMNAGAR-II BLOCK TOT :	2	1	0	0	0	0	3	10	7	17	3	0	0	37	40

Reference Date : 15.10.2007

PURBA MEDINIPUR DISTRICT

OTHER CROSS-BRED CATTLE

NAME OF THE GRAM PANCHAYAT	MALE OTHER CROSS-BRED CATTLE							FEMALE OTHER CROSS-BRED CATTLE							Total Other Cross-bred Cattle (96+103)
	Under 1 year	1 to 2½ years	Over 2½ years (Major use)				Total Male Other Cross-bred Cattle (90+91+92+93+94+95)	Under 1 year	1 to 2½ years	Over 2½ years			Above 10 years	Total Female Other Cross-bred Cattle (97+98+99+100+101+102)	
			Used for Breeding only	Mainly used for Agri-culture	Mainly used for Bullock Cart	Others				In milk	Dry	Not calved once			
1	90	91	92	93	94	95	96	97	98	99	100	101	102	103	104
RAMNAGAR-II BLOCK															
BADALPUR G.P.	0	0	0	0	0	0	0	0	0	0	0	0	0	0	0
BALISAI G.P.	0	0	0	0	0	0	0	6	8	6	0	0	0	20	20
DEPAL G.P.	0	0	0	0	0	0	0	0	0	0	0	0	0	0	0
KADUA G.P.	0	0	0	0	0	0	0	0	0	0	0	0	0	0	0
KALINDI G.P	0	0	0	0	0	0	0	0	0	0	0	0	0	0	0
MAITHANA G.P.	0	0	0	0	0	0	0	0	0	0	0	0	0	0	0
PALDHUI G.P.	0	0	0	0	0	0	0	0	0	0	0	0	0	0	0
SATILAPUR G.P.	0	0	0	0	0	0	0	0	0	0	0	0	0	0	0
RAMNAGAR-II BLOCK TOT :	0	0	0	0	0	0	0	6	8	6	0	0	0	20	20

18th ALL INDIA LIVESTOCK CENSUS, AGRICULTURE IMPLEMENTS AND MACHINERY, FISHERY STATISTICS, WEST BENGAL

Reference Date : 15.10.2007

PURBA MEDINIPUR DISTRICT

TOTAL CROSS-BRED CATTLE

NAME OF THE GRAM PANCHAYAT	TOTAL MALE CROSS-BRED CATTLE							TOTAL FEMALE CROSS-BRED CATTLE							Total Cross-bred Cattle (111+118)
	Under 1 year (60+75+90)	1 to 2½ years (61+76+91)	Over 2½ years (Major use)				Total Male Other Cross-bred Cattle (105+106+107+108+109+110)	Under 1 year (67+82+97)	1 to 2½ years (68+83+98)	Over 2½ years			Above 10 years (72+87+102)	Total Female Cross-bred Cattle (112+113+114+115+116+117)	
			Used for Breeding only (62+77+92)	Mainly used for Agriculture (63+78+93)	Mainly used for Bullock Cart (64+79+94)	Others (65+80+95)				In milk (69+84+99)	Dry (70+85+100)	Not calved once (71+86+101)			
1	105	106	107	108	109	110	111	112	113	114	115	116	117	118	119
RAMNAGAR-II BLOCK															
BADALPUR G.P.	24	3	0	0	0	0	27	66	75	16	8	6	1	172	199
BALISAI G.P.	93	13	0	1	0	0	107	93	74	56	23	0	0	246	353
DEPAL G.P.	75	67	0	39	0	78	259	32	33	38	18	0	0	121	380
KADUA G.P.	3	0	0	0	0	0	3	16	11	11	0	0	0	38	41
KALINDI G.P.	122	55	0	0	0	0	177	217	130	51	39	23	0	460	637
MAITHANA G.P.	119	70	0	0	0	0	189	87	65	66	14	0	1	233	422
PALDHUI G.P.	26	35	3	0	0	0	64	26	42	160	68	36	15	347	411
SATILAPUR G.P.	56	0	0	0	0	0	56	102	47	111	39	23	0	322	378
RAMNAGAR-II BLOCK TOT :	518	243	3	40	0	78	882	639	477	509	209	88	17	1,939	2,821

Reference Date : 15.10.2007

PURBA MEDINIPUR DISTRICT

INDIGENOUS BREED CATTLE (SAHIWAL, HARIANA, SIRI, GIR, RED SINDHI ETC.)

NAME OF THE GRAM PANCHAYAT	MALE INDIGENOUS BREED CATTLE							FEMALE INDIGENOUS BREED CATTLE							Total Indi-genous Breed Cattle (126+133)	Breedwise Breakup of Total Indigenous Breed Cattle				
	Under 1 year	1 to 3 years	Over 3 years (Major work basis)				Total Male Indigenous Breed Cattle (120+121+122+123+124+125)	Under 1 year	1 to 3 years	Over 3 years			Above 10 years	Total Female Indigenous Breed Cattle (127+128+129+130+131+132)		Total No. of Sahiwal	Total No. of Hariana	Total No. of Siri	Total No. of Gir	Total Red Sindhi & Others
			Used for Breeding only	Mainly used for Agri-culture	Mainly used for Bullock Cart	Others				In milk	Dry	Not calved once								
1	120	121	122	123	124	125	126	127	128	129	130	131	132	133	134	135	136	137	138	139
RAMNAGAR-II BLOCK																				
BADALPUR G.P.	2	2	0	0	0	0	4	9	11	0	0	0	0	20	24	0	10	0	9	5
BALISAI G.P.	32	12	0	2	0	0	46	50	75	30	32	11	0	198	244	87	0	0	0	157
DEPAL G.P.	55	56	0	29	0	49	189	0	1	0	1	0	0	2	191	71	60	0	40	17
KADUA G.P.	55	31	0	2	0	0	88	33	60	40	41	0	0	174	262	91	0	0	81	90
KALINDI G.P.	61	49	8	33	0	0	151	78	79	88	86	37	4	372	523	34	57	0	170	262
MAITHANA G.P.	72	24	0	0	0	0	96	63	29	4	2	0	0	98	194	0	0	0	0	0
PALDHUI G.P.	24	23	0	0	0	0	47	8	8	56	6	34	0	112	159	37	57	0	38	26
SATILAPUR G.P.	0	0	0	0	0	0	0	0	0	0	0	0	0	0	0	0	0	0	0	0
RAMNAGAR-II BLOCK TOT :	301	197	8	66	0	49	621	241	263	218	168	82	4	976	1,597	320	184	0	338	557

18th ALL INDIA LIVESTOCK CENSUS, AGRICULTURE IMPLEMENTS AND MACHINERY, FISHERY STATISTICS, WEST BENGAL

Reference Date : 15.10.2007

PURBA MEDINIPUR DISTRICT

BENGAL / NON-DESCRIPT INDIGENOUS CATTLE

NAME OF THE GRAM PANCHAYAT	MALE BENGAL / NON-DESCRIPT INDIGENOUS CATTLE							FEMALE BENGAL / NON-DESCRIPT INDIGENOUS CATTLE							Total Bengal/Non-descript Indigenous Cattle (146+153)
	Under 1 year	1 to 3 years	Over 3 years (Major work basis)				Total Male Bengal/Non-descript Indigenous Cattle (140+141+142+143+144+145)	Under 1 year	1 to 3 years	Over 3 years			Above 10 years	Total Female Bengal/Non-descript Indigenous Cattle (147+148+149+150+151+152)	
			Used for Breeding only	Mainly used for Agri-culture	Mainly used for Bullock Cart	Others				In milk	Dry	Not calved once			
1	140	141	142	143	144	145	146	147	148	149	150	151	152	153	154
RAMNAGAR-II BLOCK															
BADALPUR G.P.	417	388	26	69	0	0	900	766	1347	1519	2215	539	2	6388	7288
BALISAI G.P.	237	76	0	57	0	0	370	578	903	578	705	148	7	2919	3289
DEPAL G.P.	51	40	0	15	0	0	106	1215	778	1069	767	17	0	3846	3952
KADUA G.P	582	103	11	47	0	0	743	1472	1964	783	771	192	6	5188	5931
KALINDI G.P.	655	698	18	397	0	28	1796	857	1161	1435	1428	487	360	5728	7524
MAITHANA G.P.	606	665	0	154	0	1	1426	645	2180	1450	1311	0	257	5843	7269
PALDHUI G.P.	434	2642	0	210	0	1177	4463	186	83	1402	163	66	0	1900	6363
SATILAPUR G.P.	994	11	33	0	0	0	1038	1439	900	2537	565	310	0	5751	6789
RAMNAGAR-II BLOCK TOT :	3,976	4,623	88	949	0	1,206	10,842	7,158	9,316	10,773	7,925	1,759	632	37,563	48,405

18th ALL INDIA LIVESTOCK CENSUS, AGRICULTURE IMPLEMENTS AND MACHINERY, FISHERY STATISTICS, WEST BENGAL

Reference Date : 15.10.2007

PURBA MEDINIPUR DISTRICT

TOTAL INDIGENOUS CATTLE

NAME OF THE GRAM PANCHAYAT	TOTAL MALE INDIGENOUS CATTLE							TOTAL FEMALE INDIGENOUS CATTLE							Total Indigenous Cattle
	Under 1 year (120+140)	1 to 3 years (121+141)	Over 3 years (Major work basis)				Total Male Indigenous Cattle (155+156+157+158+159+160)	Under 1 year (127+147)	1 to 3 years (128+148)	Over 3 years			Above 10 years (132+152)	Total Female Indigenous Cattle (162+163+164+165+166+167)	(161+168)
			Used for Breeding only (122+142)	Mainly used for Agri-culture (123+143)	Mainly used for Bullock Cart (124+144)	Others (125+145)				In milk (129+149)	Dry (130+150)	Not calved once (131+151)			
1	155	156	157	158	159	160	161	162	163	164	165	166	167	168	169
RAMNAGAR-II BLOCK															
BADALPUR G.P.	419	390	26	69	0	0	904	775	1358	1519	2215	539	2	6408	7312
BALISAI G.P	269	88	0	59	0	0	416	628	978	608	737	159	7	3117	3533
DEPAL G.P.	106	96	0	44	0	49	295	1215	779	1069	768	17	0	3848	4143
KADUA G P.	637	134	11	49	0	0	831	1505	2024	823	812	192	6	5362	6193
KALINDI G.P.	716	747	26	430	0	28	1947	935	1240	1523	1514	524	364	6100	8047
MAITHANA G P	678	689	0	154	0	1	1522	708	2209	1454	1313	0	257	5941	7463
PALDHUI G.P.	458	2665	0	210	0	1177	4510	194	91	1458	169	100	0	2012	6522
SATILAPUR G.P	994	11	33	0	0	0	1038	1439	900	2537	565	310	0	5751	6789
RAMNAGAR-II BLOCK TOT :	4,277	4,820	96	1,015	0	1,255	11,463	7,399	9,579	10,991	8,093	1,841	636	38,539	50,002

18th ALL INDIA LIVESTOCK CENSUS, AGRICULTURE IMPLEMENTS AND MACHINERY, FISHERY STATISTICS, WEST BENGAL

Reference Date : 15.10.2007

PURBA MEDINIPUR DISTRICT

INDIGENOUS BREED BUFFALO (MURRAH ETC.)

NAME OF THE GRAM PANCHAYAT	MALE INDIGENOUS BREED BUFFALO (MURRAH ETC.)							MALE INDIGENOUS BREED BUFFALO (MURRAH ETC.)							Total Indigenous Breed Buffalo (176+183)
	Under 1 year	1 to 3 years	Over 3 years (Major work basis)				Total Male Indigenous Breed Buffalo (170+171+172+173+174+175)	Under 1 year	1 to 3 years	Over 3 years			Above 10 years	Total Female Indigenous Breed Buffalo (177+178+179+180+181+182)	
			Used for Breeding only	Mainly used for Agri-culture	Mainly used for Bullock Cart	Others				In milk	Dry	Not calved once			
1	170	171	172	173	174	175	176	177	178	179	180	181	182	183	184
RAMNAGAR-II BLOCK															
BADALPUR G.P.	0	0	0	0	0	0	0	0	0	0	0	0	0	0	0
BALISAI G.P.	0	0	0	0	0	0	0	0	0	0	0	0	0	0	0
DEPAL G.P.	0	0	0	0	0	0	0	0	0	0	0	0	0	0	0
KADUA G.P.	0	0	0	0	0	0	0	0	0	0	0	0	0	0	0
KALINDI G.P.	0	0	0	2	0	0	2	0	0	0	0	0	0	0	2
MAITHANA G.P.	0	0	0	0	0	0	0	0	0	0	0	0	0	0	0
PALDHUI G.P.	0	0	0	0	0	0	0	0	0	0	0	0	0	0	0
SATILAPUR G.P.	0	0	0	0	0	0	0	0	0	0	0	0	0	0	0
RAMNAGAR-II BLOCK TOT :	0	0	0	2	0	0	2	0	0	0	0	0	0	0	2

18th ALL INDIA LIVESTOCK CENSUS, AGRICULTURE IMPLEMENTS AND MACHINERY, FISHERY STATISTICS, WEST BENGAL

Reference Date : 15.10.2007

PURBA MEDINIPUR DISTRICT

NON-DESCRIPT BUFFALO

NAME OF THE GRAM PANCHAYAT	MALE NON-DESCRIPT BUFFALO							FEMALE NON-DESCRIPT BUFFALO							Total Non-descript Buffalo (191+198)
	Under 1 year	1 to 3 years	Over 3 years (Major work basis)				Total Male Non-descript Buffalo (185+186+187+188+189+190)	Under 1 year	1 to 3 years	Over 3 years			Above 10 years	Total Female Non-descript Buffalo (192+193+194+195+196+197)	
			Used for Breeding only	Mainly used for Agri-culture	Mainly used for Bullock Cart	Others				In milk	Dry	Not calved once			
1	185	186	187	188	189	190	191	192	193	194	195	196	197	198	199
RAMNAGAR-II BLOCK															
BADALPUR G.P.	0	0	0	0	0	0	0	0	0	0	0	0	0	0	0
BALISAI G.P.	0	0	0	0	0	0	0	0	0	0	0	0	0	0	0
DEPAL G.P.	0	0	0	0	0	0	0	0	0	0	0	0	0	0	0
KADUA G.P.	0	0	0	0	0	0	0	0	0	0	0	0	0	0	0
KALINDI G.P.	1	3	0	6	0	0	10	3	0	4	1	2	0	10	20
MAITHANA G.P.	0	0	0	0	0	0	0	0	0	0	0	0	0	0	0
PALDHUI G.P.	0	0	0	0	0	0	0	0	0	0	0	0	0	0	0
SATILAPUR G.P.	0	0	0	0	0	0	0	0	0	0	0	0	0	0	0
RAMNAGAR-II BLOCK TOT :	1	3	0	6	0	0	10	3	0	4	1	2	0	10	20

18th ALL INDIA LIVESTOCK CENSUS, AGRICULTURE IMPLEMENTS AND MACHINERY, FISHERY STATISTICS, WEST BENGAL

Reference Date : 15.10.2007

PURBA MEDINIPUR DISTRICT

TOTAL BUFFALO

NAME OF THE GRAM PANCHAYAT	TOTAL MALE BUFFALO							TOTAL FEMALE BUFFALO							Total Buffalo (206+ 213)	Total Yak	Total Mithun
	Under 1 year (170+ 185)	1 to 3 years (171+ 186)	Over 3 years (Major work basis)				Total Male Buffalo (176+ 191)	Under 1 year (177+ 192)	1 to 3 years (178+ 193)	Over 3 years			Above 10 years (182+ 197)	Total Female Buffalo (183+ 198)			
			Used for Breeding only (172+ 187)	Mainly used for Agri-culture (173+ 188)	Mainly used for Bullock Cart (174+ 189)	Others (175+ 190)				In milk (179+ 194)	Dry (180+ 195)	Not calved once (181+ 196)					
1	200	201	202	203	204	205	206	207	208	209	210	211	212	213	214	215	216
RAMNAGAR-II BLOCK																	
BADALPUR G.P.	0	0	0	0	0	0	0	0	0	0	0	0	0	0	0	0	0
BALISAI G.P.	0	0	0	0	0	0	0	0	0	0	0	0	0	0	0	0	0
DEPAL G.P.	0	0	0	0	0	0	0	0	0	0	0	0	0	0	0	0	0
KADUA G.P.	0	0	0	0	0	0	0	0	0	0	0	0	0	0	0	0	0
KALINDI G.P.	1	3	0	8	0	0	12	3	0	4	1	2	0	10	22	0	0
MAITHANA G.P.	0	0	0	0	0	0	0	0	0	0	0	0	0	0	0	0	0
PALDHUI G.P.	0	0	0	0	0	0	0	0	0	0	0	0	0	0	0	0	0
SATILAPUR G.P.	0	0	0	0	0	0	0	0	0	0	0	0	0	0	0	0	0
RAMNAGAR-II BLOCK TOT :	1	3	0	8	0	0	12	3	0	4	1	2	0	10	22	0	0

18th ALL INDIA LIVESTOCK CENSUS, AGRICULTURE IMPLEMENTS AND MACHINERY, FISHERY STATISTICS, WEST BENGAL

Reference Date : 15.10.2007

PURBA MEDINIPUR DISTRICT

SHEEP

NAME OF THE GRAM PANCHAYAT	Utilisation of Milk (Daily Kg.) by the Milk Producer					CROSS-BRED SHEEP							GAROLE BREED INDIGENOUS SHEEP						
	Consumed as fluid milk by the producer household (Daily Kg.)	Sold as fluid milk (Daily Kg.)			Converted into milk products (Daily Kg)	MALE			FEMALE			Total Cross-bred Sheep (224+ 227)	MALE			FEMALE			Total Garole Breed Indi-genous Sheep (231+ 234)
		Direct to Con-sumer	Through Cooper-ative	To Middle man		Upto 6 months	6 months & above	Total Male (222+ 223)	Upto 6 months	6 months & above	Total Female (225+ 226)		Upto 6 months	6 months & above	Total Male (229+ 230)	Upto 6 months	6 months & above	Total Female (232+ 233)	
1	217	218	219	220	221	222	223	224	225	226	227	228	229	230	231	232	233	234	235
RAMNAGAR-II BLOCK																			
BADALPUR G.P.	1536	905	0	0	0	0	0	0	0	0	0	0	0	0	0	0	0	0	0
BALISAI G.P.	204	1067	0	0	238	0	0	0	0	0	0	0	0	0	0	0	0	0	0
DEPAL G.P.	0	0	0	0	0	0	0	0	0	0	0	0	5	0	5	0	10	10	15
KADUA G P.	343	925	0	283	23	0	0	0	0	0	0	0	0	0	0	0	0	0	0
KALINDI G.P.	1478	1583	47	769	91	0	0	0	0	0	0	0	2	0	2	2	1	3	5
MAITHANA G.P.	1611	1008	0	632	0	0	0	0	0	0	0	0	0	0	0	0	0	0	0
PALDHUI G.P.	447	2216	0	707	463	0	0	0	0	0	0	0	0	0	0	0	0	0	0
SATILAPUR G.P.	3601	584	0	0	0	0	0	0	0	0	0	0	0	0	0	0	0	0	0
RAMNAGAR-II BLOCK TOT :	**9,220**	**8,288**	**47**	**2,391**	**815**	**0**	**0**	**0**	**0**	**0**	**0**	**0**	**7**	**0**	**7**	**2**	**11**	**13**	**20**

18th ALL INDIA LIVESTOCK CENSUS, AGRICULTURE IMPLEMENTS AND MACHINERY, FISHERY STATISTICS, WEST BENGAL

Reference Date : 15.10.2007

PURBA MEDINIPUR DISTRICT

SHEEP

NAME OF THE GRAM PANCHAYAT	BANAPALA BREED INDIGENOUS SHEEP							OTHER BREED INDIGENOUS SHEEP (CHOTTANAGPURI, SHAHABADI ETC.)							Total Sheep (228+235+242+249)
	MALE			FEMALE			Total Banapala Breed Indigenous Sheep (238+241)	MALE			FEMALE			Total Other Breed Indigenous Sheep (245+248)	
	Upto 6 months	6 months & above	Total Male (236+237)	Upto 6 months	6 months & above	Total Female (239+240)		Upto 6 months	6 months & above	Total Male (243+244)	Upto 6 months	6 months & above	Total Female (246+247)		
1	236	237	238	239	240	241	242	243	244	245	246	247	248	249	250
RAMNAGAR-II BLOCK															
BADALPUR G.P.	0	0	0	0	0	0	0	0	0	0	0	0	0	0	0
BALISAI G.P.	0	0	0	0	0	0	0	0	0	0	0	0	0	0	0
DEPAL G.P.	0	0	0	0	0	0	0	0	0	0	0	0	0	0	15
KADUA G.P.	0	4	4	0	0	0	4	0	0	0	0	0	0	0	4
KALINDI G.P.	16	11	27	25	30	55	82	2	1	3	3	1	4	7	94
MAITHANA G.P.	5	1	6	7	13	20	26	0	0	0	0	0	0	0	26
PALDHUI G.P.	0	0	0	0	0	0	0	0	0	0	0	0	0	0	0
SATILAPUR G.P.	0	0	0	0	0	0	0	0	0	0	0	0	0	0	0
RAMNAGAR-II BLOCK TOT :	21	16	37	32	43	75	112	2	1	3	3	1	4	7	139

Reference Date : 15.10.200

PURBA MEDINIPUR DISTRICT

GOAT

NAME OF THE GRAM PANCHAYAT	BENGAL BREED INDIGENOUS GOAT (BLACK, WHITE, BROWN ETC.)							JAMUNAPARI BREED INDIGENOUS GOAT						
	MALE			FEMALE			Total Bengal Breed Indigenous Goat (253+256)	MALE			FEMALE			Total Jamunapari Breed Indigenous Goat (260+263)
	Under 1 year	1 year & above	Total Male (251+252)	Under 1 year	1 year & above	Total Female (254+255)		Under 1 year	1 year & above	Total Male (258+259)	Under 1 year	1 year & above	Total Female (261+262)	
1	251	252	253	254	255	256	257	258	259	260	261	262	263	264
RAMNAGAR-II BLOCK														
BADALPUR G.P.	284	24	308	358	376	734	1042	0	0	0	0	0	0	0
BALISAI G.P.	163	78	241	298	318	616	857	1	8	9	1	2	3	12
DEPAL G.P.	406	315	721	136	279	415	1136	2	2	4	3	1	4	8
KADUA G.P.	251	147	398	897	1088	1985	2383	0	0	0	0	0	0	0
KALINDI G.P.	692	419	1111	1117	1360	2477	3588	8	4	12	11	10	21	33
MAITHANA G P	390	234	624	672	1160	1832	2456	0	7	7	0	0	0	7
PALDHUI G.P.	404	439	843	774	634	1408	2251	0	0	0	0	0	0	0
SATILAPUR G.P.	1499	7	1506	1140	956	2096	3602	0	0	0	0	0	0	0
RAMNAGAR-II BLOCK TOT :	4,089	1,663	5,752	5,392	6,171	11,563	17,315	11	21	32	15	13	28	60

18th ALL INDIA LIVESTOCK CENSUS, AGRICULTURE IMPLEMENTS AND MACHINERY, FISHERY STATISTICS, WEST BENGAL

Reference Date : 15.10.2007

PURBA MEDINIPUR DISTRICT

GOAT AND HORSE

NAME OF THE GRAM PANCHAYAT	OTHER BREED INDIGENOUS GOAT (SIROHI, BARBARI, JHAKRANA ETC.)							Total Goat (257+264 +271)	MALE				FEMALE			Total Horse (276+279)
	MALE			FEMALE			Total Other Breed Indigenous Goat (267+270)		Under 3 years	3 years & above		Total Male (273+274 +275)	Under 3 years	3 years & above	Total Female (277+278)	
	Under 1 year	1 year & above	Total Male (265+266)	Under 1 year	1 year & above	Total Female (268+269)				Used for Cart	Used for Sports					
1	265	266	267	268	269	270	271	272	273	274	275	276	277	278	279	280
RAMNAGAR-II BLOCK																
BADALPUR G.P.	0	0	0	0	0	0	0	1042	0	0	0	0	0	0	0	0
BALISAI G.P.	0	1	1	0	1	1	2	871	0	0	0	0	0	0	0	0
DEPAL G.P.	0	0	0	0	0	0	0	1144	0	0	0	0	0	0	0	0
KADUA G.P.	0	0	0	0	0	0	0	2383	0	0	0	0	0	0	0	0
KALINDI G.P.	24	20	44	25	30	55	99	3720	0	0	1	1	0	0	0	1
MAITHANA G.P.	0	0	0	0	0	0	0	2463	0	0	0	0	0	0	0	0
PALDHUI G.P.	0	0	0	0	0	0	0	2251	0	0	0	0	0	0	0	0
SATILAPUR G.P.	0	0	0	0	0	0	0	3602	0	0	0	0	0	0	0	0
RAMNAGAR-II BLOCK TOT :	24	21	45	25	31	56	101	17,476	0	0	1	1	0	0	0	1

18th ALL INDIA LIVESTOCK CENSUS, AGRICULTURE IMPLEMENTS AND MACHINERY, FISHERY STATISTICS, WEST BENGAL

Reference Date : 15.10.2007

PURBA MEDINIPUR DISTRICT

PONNY, MULE, DONKEY AND CAMEL

NAME OF THE GRAM PANCHAYAT	MALE				FEMALE			Total Ponny (284+ 287)	MULE			DONKEY			CAMEL		
	Under 3 years	3 years & above		Total Male (281+ 282 +283)	Under 3 years	3 years & above	Total Female (285+ 286)		Under 3 years	3 years & above	Total Mule (289+ 290)	Under 3 years	3 years & above	Total Donkey (292+ 293)	Under 3 years	3 years & above	Total Camel (295+ 296)
		Used for Cart	Used for Sports														
1	281	282	283	284	285	286	287	288	289	290	291	292	293	294	295	296	297
RAMNAGAR-II BLOCK																	
BADALPUR G.P.	0	0	0	0	0	0	0	0	0	0	0	0	0	0	0	0	0
BALISAI G.P.	0	0	0	0	0	0	0	0	0	0	0	0	0	0	0	0	0
DEPAL G.P.	0	0	0	0	0	0	0	0	0	0	0	0	0	0	0	0	0
KADUA G.P.	0	0	0	0	0	0	0	0	0	0	0	0	0	0	0	0	0
KALINDI G.P.	0	0	0	0	0	0	0	0	0	0	0	0	0	0	0	0	0
MAITHANA G.P.	0	0	0	0	0	0	0	0	0	0	0	0	0	0	0	0	0
PALDHUI G.P.	0	0	0	0	0	0	0	0	0	0	0	0	0	0	0	0	0
SATILAPUR G.P.	0	0	0	0	0	0	0	0	0	0	0	0	0	0	0	0	0
RAMNAGAR-II BLOCK TOT :	0	0	0	0	0	0	0	0	0	0	0	0	0	0	0	0	0

18th ALL INDIA LIVESTOCK CENSUS, AGRICULTURE IMPLEMENTS AND MACHINERY, FISHERY STATISTICS, WEST BENGAL

Reference Date : 15.10.2007

PURBA MEDINIPUR DISTRICT

PIG

NAME OF THE GRAM PANCHAYAT	CROSS-BRED PIG							GHOONGRU BREED INDIGENOUS PIG						
	MALE			FEMALE			Total Cross-bred Pig (300+303)	MALE			FEMALE			Total Ghoongru Breed Indigenous Pig (307+310)
	Below 6 months	6 months & above	Total Male (298+299)	Below 6 months	6 months & above	Total Female (301+302)		Below 6 months	6 months & above	Total Male (305+306)	Below 6 months	6 months & above	Total Female (308+309)	
1	298	299	300	301	302	303	304	305	306	307	308	309	310	311
RAMNAGAR-II BLOCK														
BADALPUR G.P.	0	0	0	0	0	0	0	0	0	0	0	0	0	0
BALISAI G.P.	0	0	0	0	0	0	0	3	1	4	0	2	2	6
DEPAL G.P.	0	0	0	0	0	0	0	0	0	0	0	0	0	0
KADUA G.P.	0	0	0	0	0	0	0	0	0	0	0	0	0	0
KALINDI G.P.	0	0	0	0	0	0	0	0	0	0	0	0	0	0
MAITHANA G.P.	0	0	0	0	0	0	0	0	0	0	0	0	0	0
PALDHUI G.P.	0	1	1	0	1	1	2	0	0	0	0	0	0	0
SATILAPUR G.P.	0	0	0	0	0	0	0	0	0	0	0	0	0	0
RAMNAGAR-II BLOCK TOT :	**0**	**1**	**1**	**0**	**1**	**1**	**2**	**3**	**1**	**4**	**0**	**2**	**2**	**6**

Reference Date : 15.10.2007

PURBA MEDINIPUR DISTRICT

PIG, DOG AND RABBIT

NAME OF THE GRAM PANCHAYAT	OTHER INDIGENOUS PIG							Total Pig (304+ 311+ 318)	PET DOG			OTHER (STREET) DOG			Total Dog (322+ 325)	RABBIT		
	MALE			FEMALE			Total Other Indi-genous Pig (314+ 317)		Male	Female	Total Pet Dog (320+ 321)	Male	Female	Total Other Dog (323+ 324)		Male	Female	Total Rabbit (327+ 328)
	Below 6 months	6 months & above	Total Male (312+ 313)	Below 6 months	6 months & above	Total Female (315+ 316)												
1	312	313	314	315	316	317	318	319	320	321	322	323	324	325	326	327	328	329
RAMNAGAR-II BLOCK																		
BADALPUR G.P.	0	0	0	0	0	0	0	0	268	124	392	92	102	194	586	0	0	0
BALISAI G.P	0	0	0	0	0	0	0	6	51	27	78	69	51	120	198	7	18	25
DEPAL G.P	0	0	0	0	0	0	0	0	301	133	434	2	3	5	439	0	0	0
KADUA G.P.	16	39	55	43	27	70	125	125	222	101	323	107	141	248	571	0	0	0
KALINDI G.P.	0	0	0	0	0	0	0	0	298	38	336	23	42	65	401	8	14	22
MAITHANA G.P.	0	0	0	0	0	0	0	0	151	40	191	43	28	71	262	0	0	0
PALDHUI G.P.	0	0	0	0	0	0	0	2	34	41	75	261	310	571	646	59	65	124
SATILAPUR G P.	0	0	0	0	0	0	0	0	124	6	130	138	100	238	368	0	0	0
RAMNAGAR-II BLOCK TOT :	**16**	**39**	**55**	**43**	**27**	**70**	**125**	**133**	**1,449**	**510**	**1,959**	**735**	**777**	**1,512**	**3,471**	**74**	**97**	**171**

18th ALL INDIA LIVESTOCK CENSUS, AGRICULTURE IMPLEMENTS AND MACHINERY, FISHERY STATISTICS, WEST BENGAL

Reference Date : 15.10.2007

PURBA MEDINIPUR DISTRICT

FOWL (COCK, HEN, CHICKEN)

NAME OF THE GRAM PANCHAYAT	FOWL (COCK, HEN, CHICKEN) (MALE+FEMALE)															
	COCK (5 months & above)					HEN (5 months & above)					DESHI CHICKEN (Below 5 months)					
	Deshi Aseel	Deshi Others	Improved White	Improved Coloured	Total Cock (330+331+332+333)	Deshi Aseel	Deshi Others	Improved White	Improved Coloured	Total Hen (335+336+337+338)	Aseel for Egg	Other for Egg	Total (340+341)	Aseel for Meat	Other for Meat	Total Deshi Chicken (343+344)
1	330	331	332	333	334	335	336	337	338	339	340	341	342	343	344	345
RAMNAGAR-II BLOCK																
BADALPUR G.P.	0	0	153	122	275	0	0	20	27	47	0	0	0	0	0	0
BALISAI G.P.	14	174	418	394	1000	0	72	269	1610	1951	0	123	123	5	301	306
DEPAL G.P.	18	0	0	0	18	45	3	0	39	87	1245	966	2211	66	87	153
KADUA G.P.	0	171	517	248	936	0	501	1012	279	1792	0	1021	1021	0	513	513
KALINDI G.P.	0	1103	261	331	1695	0	2810	1001	612	4423	0	2395	2395	0	1955	1955
MAITHANA G.P.	26	0	24	56	106	131	8	94	183	416	27	0	27	0	0	0
PALDHUI G.P.	60	60	101	104	325	63	57	49	53	222	90	72	162	50	78	128
SATILAPUR G.P.	18	33	0	6	57	21	123	3	24	171	78	2495	2573	46	1933	1979
RAMNAGAR-II BLOCK TOT :	136	1,541	1,474	1,261	4,412	260	3,574	2,448	2,827	9,109	1,440	7,072	8,512	167	4,867	5,034

Reference Date : 15.10.2007

PURBA MEDINIPUR DISTRICT

FOWL (COCK, HEN, CHICKEN) AND DRAKE, DUCK

NAME OF THE GRAM PANCHAYAT	FOWL (COCK, HEN, CHICKEN) (MALE+FEMALE)							DRAKE, DUCK (MALE+FEMALE)					
	IMPROVED CHICKEN (Below 5 months)						Total Fowl (334+339+342+345+348+351)	Drake (6 months & above)			Duck (6 months & above)		
	White for Egg	Coloured for Egg	Total (346+347)	White for Meat	Coloured for Meat	Total Improved Chicken (349+350)		Deshi	Improved	Total Drake (353+354)	Deshi	Improved	Total Duck (356+357)
1	346	347	348	349	350	351	352	353	354	355	356	357	358
RAMNAGAR-II BLOCK													
BADALPUR G.P.	492	628	1120	114	232	346	1788	0	0	0	0	0	0
BALISAI G.P.	138	413	551	56	880	936	4867	8	9	17	37	56	93
DEPAL G.P.	0	0	0	0	0	0	2469	0	25	25	83	0	83
KADUA G.P.	92	99	191	569	392	961	5414	5	7	12	34	7	41
KALINDI G.P.	130	158	288	4406	201	4607	15363	89	53	142	200	85	285
MAITHANA G.P.	560	1696	2256	97	366	463	3268	75	0	75	328	0	328
PALDHUI G.P.	725	561	1286	553	354	907	3030	51	39	90	39	31	70
SATILAPUR G.P.	12	6	18	0	0	0	4798	0	0	0	0	0	0
RAMNAGAR-II BLOCK TOT :	2,149	3,561	5,710	5,795	2,425	8,220	40,997	228	133	361	721	179	900

18th ALL INDIA LIVESTOCK CENSUS, AGRICULTURE IMPLEMENTS AND MACHINERY, FISHERY STATISTICS, WEST BENGAL

Reference Date : 15.10.2007

PURBA MEDINIPUR DISTRICT

DUCK, TURKEY

NAME OF THE GRAM PANCHAYAT	DUCKLING (MALE+FEMALE)							TURKEY			Quail	Other Poultry Birds	Total Poultry Birds (352+365+368+369+370)
	DUCKLING (Belows 6 month)						Total Duck (355+358+361+364)	Male	Female	Total Turkey (366+367)			
	Deshi for Egg	Deshi for Meat	Total Deshi Duckling (359+360)	Improved for Egg	Improved for Meat	Total Improved Duckling (362+363)							
1	359	360	361	362	363	364	365	366	367	368	369	370	371
RAMNAGAR-II BLOCK													
BADALPUR G.P	11	6	17	0	0	0	17	0	0	0	0	0	1805
BALISAI G.P.	3	0	3	4	0	4	117	0	0	0	0	0	4984
DEPAL G.P.	0	0	0	0	0	0	108	0	0	0	0	0	2577
KADUA G.P.	26	23	49	11	11	22	124	0	0	0	0	0	5538
KALINDI G.P.	227	60	287	117	31	148	862	0	0	0	0	1	16226
MAITHANA G.P.	16	0	16	3	1	4	423	0	0	0	0	0	3691
PALDHUI G.P.	157	108	265	270	232	502	927	0	0	0	0	0	3957
SATILAPUR G.P.	0	0	0	0	0	0	0	0	0	0	0	0	4798
RAMNAGAR-II BLOCK TOT :	**440**	**197**	**637**	**405**	**275**	**680**	**2,578**	**0**	**0**	**0**	**0**	**1**	**43,576**

18th ALL INDIA LIVESTOCK CENSUS, AGRICULTURE IMPLEMENTS AND MACHINERY, FISHERY STATISTICS, WEST BENGAL

Reference Date : 15.10.2007

PURBA MEDINIPUR DISTRICT

AGRICULTURAL IMPLEMENTS AND MACHINERY

NAME OF THE GRAM PANCHAYAT	ANIMAL OPERATED IMPLEMENTS														
	No. of Wooden Plough					No. of Steel Plough					No. of Cultivator				
	Utilised more than 100 days/ year	Utilised between 50 to 100 days/ year	Utilised less than 50 days/ year	Not Utilised	Total (372+373+ 374+375)	Utilised more than 100 days/ year	Utilised between 50 to 100 days/ year	Utilised less than 50 days/ year	Not Utilised	Total (377+378+ 379+380)	Utilised more than 100 days/ year	Utilised between 50 to 100 days/ year	Utilised less than 50 days/ year	Not Utilised	Total (382+383+ 384+385)
1	372	373	374	375	376	377	378	379	380	381	382	383	384	385	386
RAMNAGAR-II BLOCK															
BADALPUR G.P.	0	0	31	0	31	0	0	0	0	0	0	0	0	0	0
BALISAI G.P	0	7	18	7	32	0	0	0	0	0	0	0	0	0	0
DEPAL G.P.	0	0	0	0	0	0	0	0	0	0	0	0	0	0	0
KADUA G.P.	10	46	56	0	112	0	0	5	0	5	0	0	0	0	0
KALINDI G.P.	1	43	384	284	712	0	0	2	9	11	0	0	0	0	0
MAITHANA G.P.	60	84	21	14	179	0	0	0	0	0	0	0	0	0	0
PALDHUI G.P.	68	55	63	50	236	0	0	0	0	0	0	0	0	0	0
SATILAPUR G P.	0	0	405	182	587	0	0	0	0	0	0	22	0	2	24
RAMNAGAR-II BLOCK TOT :	**139**	**235**	**978**	**537**	**1,889**	**0**	**0**	**7**	**9**	**16**	**0**	**22**	**0**	**2**	**24**

18th ALL INDIA LIVESTOCK CENSUS, AGRICULTURE IMPLEMENTS AND MACHINERY, FISHERY STATISTICS, WEST BENGAL

Reference Date : 15.10.2007

PURBA MEDINIPUR DISTRICT

AGRICULTURAL IMPLEMENTS AND MACHINERY

NAME OF THE GRAM PANCHAYAT	ANIMAL OPERATED IMPLEMENTS														
	No. of Disc Harrow					No. of Seed-cum-Fertiliser Drill					No. of Leveller				
	Utilised more than 100 days/ year	Utilised between 50 to 100 days/ year	Utilised less than 50 days/ year	Not Utilised	Total (387+388+ 389+390)	Utilised more than 100 days/ year	Utilised between 50 to 100 days/ year	Utilised less than 50 days/ year	Not Utilised	Total (392+393+ 394+395)	Utilised more than 100 days/ year	Utilised between 50 to 100 days/ year	Utilised less than 50 days/ year	Not Utilised	Total (397+398+ 399+400)
1	387	388	389	390	391	392	393	394	395	396	397	398	399	400	401
RAMNAGAR-II BLOCK															
BADALPUR G.P.	0	0	0	0	0	0	0	0	0	0	0	0	436	0	436
BALISAI G.P.	0	0	0	0	0	0	0	0	0	0	0	7	86	0	93
DEPAL G.P.	0	0	0	0	0	0	0	0	0	0	158	157	134	0	449
KADUA G.P.	0	0	0	0	0	0	0	0	0	0	6	25	104	0	135
KALINDI G.P.	0	0	0	0	0	0	0	0	0	0	1	0	533	202	736
MAITHANA G.P.	0	0	0	0	0	0	0	0	0	0	239	526	571	11	1347
PALDHUI G.P.	0	0	0	0	0	0	0	0	0	0	135	205	216	112	668
SATILAPUR G.P.	0	0	0	0	0	0	0	0	0	0	0	0	611	222	833
RAMNAGAR-II BLOCK TOT :	**0**	**0**	**0**	**0**	**0**	**0**	**0**	**0**	**0**	**0**	**539**	**920**	**2,691**	**547**	**4,697**

Reference Date : 15.10.2007

PURBA MEDINIPUR DISTRICT

AGRICULTURAL IMPLEMENTS AND MACHINERY

NAME OF THE GRAM PANCHAYAT	ANIMAL OPERATED IMPLEMENTS														
	No. of Wet Land Puddler					No. of Sugarcane Crusher					No. of Animal Cart				
	Utilised more than 100 days/ year	Utilised between 50 to 100 days/ year	Utilised less than 50 days/ year	Not Utilised	Total (402+403+ 404+405)	Utilised more than 100 days/ year	Utilised between 50 to 100 days/ year	Utilised less than 50 days/ year	Not Utilised	Total (407+408+ 409+410)	Utilised more than 100 days/ year	Utilised between 50 to 100 days/ year	Utilised less than 50 days/ year	Not Utilised	Total (412+413+ 414+415)
1	402	403	404	405	406	407	408	409	410	411	412	413	414	415	416
RAMNAGAR-II BLOCK															
BADALPUR G P.	0	0	0	0	0	0	0	0	0	0	0	0	0	0	0
BALISAI G.P	0	1	6	0	7	0	0	0	0	0	0	0	0	0	0
DEPAL G.P	5	0	0	0	5	0	0	0	0	0	0	0	0	0	0
KADUA G.P.	3	8	40	2	53	0	0	0	0	0	0	0	0	0	0
KALINDI G.P.	0	0	20	2	22	0	0	0	0	0	0	0	0	0	0
MAITHANA G.P.	0	0	0	0	0	0	0	0	0	0	0	0	0	0	0
PALDHUI G.P	0	0	0	0	0	0	0	0	0	0	0	0	0	0	0
SATILAPUR G P.	0	0	0	0	0	0	0	0	0	0	0	0	0	0	0
RAMNAGAR-II BLOCK TOT :	8	9	66	4	87	0	0	0	0	0	0	0	0	0	0

18th ALL INDIA LIVESTOCK CENSUS, AGRICULTURE IMPLEMENTS AND MACHINERY, FISHERY STATISTICS, WEST BENGAL

Reference Date : 15.10.2007

PURBA MEDINIPUR DISTRICT

AGRICULTURAL IMPLEMENTS AND MACHINERY

NAME OF THE GRAM PANCHAYAT	ANIMAL OPERATED IMPLEMENTS										EQUIPMENT FOR LIVESTOCK AND POULTRY							
	No. of Ghanis					No. of Water Lifting Devices					Incubators/ Breeders	Milking Machine	Baler	Hay Harvest Machine		Chaff Cutter		
	Utilised more than 100 days/ year	Utilised between 50 to 100 days/ year	Utilised less than 50 days/ year	Not Utilised	Total (417+ 418+ 419+ 420)	Utilised more than 100 days/ year	Utilised between 50 to 100 days/ year	Utilised less than 50 days/ year	Not Utilised	Total (422+ 423+ 424+ 425)				Straw Reaper	Forage Harvester	Manually Operated	Animal Operated	Power Operated
1	417	418	419	420	421	422	423	424	425	426	427	428	429	430	431	432	433	434
RAMNAGAR-II BLOCK																		
BADALPUR G.P.	0	0	0	0	0	0	0	0	0	0	0	0	0	0	0	0	0	0
BALISAI G.P.	0	0	0	0	0	0	0	0	0	0	0	0	0	0	0	41	0	5
DEPAL G.P.	0	0	0	0	0	0	0	0	0	0	0	0	0	0	0	28	0	0
KADUA G.P.	0	0	0	0	0	0	0	0	0	0	0	0	0	0	0	0	0	0
KALINDI G.P.	0	0	0	0	0	0	0	0	0	0	0	0	0	0	0	0	0	0
MAITHANA G.P.	0	0	0	0	0	0	0	0	0	0	0	0	0	0	0	20	0	0
PALDHUI G.P.	0	0	0	0	0	0	0	0	0	0	0	0	0	0	0	0	0	0
SATILAPUR G.P.	0	0	0	0	0	0	0	0	0	0	0	0	0	0	0	0	0	0
RAMNAGAR-II BLOCK TOT :	**0**	**0**	**0**	**0**	**0**	**0**	**0**	**0**	**0**	**0**	**0**	**0**	**0**	**0**	**0**	**89**	**0**	**5**

18th ALL INDIA LIVESTOCK CENSUS, AGRICULTURE IMPLEMENTS AND MACHINERY, FISHERY STATISTICS, WEST BENGAL

Reference Date : 15.10.2007

PURBA MEDINIPUR DISTRICT

FISHERY STATISTICS

NAME OF THE GRAM PANCHAYAT	No. of Household engaged in Fishing Activity						No. of Members in the Fishery Household				No. of members Engaged in actual operation of fishing activity			
	Nature of Fishing Activity		Type of Fishing Activity								Full Time		Part Time	
	Inland	Marine	Mainly Fish Capture	Mainly Seed Culture	Allied e.g. Pealing, Marketing, Processing etc.	Others	Male	Female	Children	Total (441+ 442+ 443)	Male	Female	Male	Female
1	435	436	437	438	439	440	441	442	443	444	445	446	447	448
RAMNAGAR-II BLOCK														
BADALPUR G.P.	0	0	0	0	64	0	48	43	79	170	0	0	0	0
BALISAI G.P	49	75	109	1	12	10	362	349	490	1201	182	8	75	30
DEPAL G P.	0	0	0	0	0	0	52	55	54	161	0	0	0	0
KADUA G.P.	33	9	29	0	11	3	118	104	201	423	13	3	35	11
KALINDI G.P.	38	724	564	140	49	3	1585	1485	1672	4742	1342	219	125	767
MAITHANA G P.	38	160	136	0	20	2	455	457	599	1511	0	0	302	49
PALDHUI G.P.	250	36	126	17	80	63	286	180	304	770	115	19	155	18
SATILAPUR G.P.	991	991	0	0	428	0	1440	1209	1749	4398	991	123	0	0
RAMNAGAR-II BLOCK TOT :	**1,399**	**1,995**	**964**	**158**	**664**	**81**	**4,346**	**3,882**	**5,148**	**13,376**	**2,643**	**372**	**692**	**875**

18th ALL INDIA LIVESTOCK CENSUS, AGRICULTURE IMPLEMENTS AND MACHINERY, FISHERY STATISTICS, WEST BENGAL

Reference Date : 15.10.2007

PURBA MEDINIPUR DISTRICT

FISHERY STATISTICS

NAME OF THE GRAM PANCHAYAT	No. of members Engaged in other occupation of fishing activities										No. of Household of main source of waterbody in which fishing done				
	Marketing of Fish		Repairing / Mending of Nets		Fish Hatchery		Ornamental Fishing		Others						
	Male	Female	Male	Female	Male	Female	Male	Female	Male	Female	Aquaculture ponds and tank	Brackish water impounds	Water logged areas	Large irrigation tanks	Reservoirs & check dams
1	449	450	451	452	453	454	455	456	457	458	459	460	461	462	463
RAMNAGAR-II BLOCK															
BADALPUR G.P.	56	0	0	0	0	0	0	0	0	0	0	0	0	0	0
BALISAI G.P.	10	13	18	1	0	0	0	0	10	2	53	6	0	0	0
DEPAL G.P.	0	0	0	0	0	0	0	0	0	0	0	0	0	0	0
KADUA G.P.	59	23	0	0	0	0	0	0	0	0	0	0	0	0	0
KALINDI G.P.	27	26	208	113	0	0	0	0	110	375	0	14	0	0	0
MAITHANA G.P.	82	76	166	82	0	0	0	0	8	30	22	0	6	33	0
PALDHUI G.P.	823	19	191	0	76	20	0	0	19	23	43	79	10	14	13
SATILAPUR G.P.	896	117	0	0	0	0	0	0	316	181	0	0	0	0	0
RAMNAGAR-II BLOCK TOT :	**1,953**	**274**	**583**	**196**	**76**	**20**	**0**	**0**	**463**	**611**	**118**	**99**	**16**	**47**	**13**

18th ALL INDIA LIVESTOCK CENSUS, AGRICULTURE IMPLEMENTS AND MACHINERY, FISHERY STATISTICS, WEST BENGAL

Reference Date : 15.10.2007

PURBA MEDINIPUR DISTRICT

FISHERY STATISTICS

NAME OF THE GRAM PANCHAYAT	No. of Household of main source of waterbody in which fishing done												
				Typewise		Locationwise			Ownershipwise				
	Rivers	Lakes/ oxbow lakes/ meanders channels/ scars	Marine resources i.e. sea	Perrenial waterbody	Seasonal waterbody	Located within the Mouza/Ward	At distance less than 5 Km.	At distance more than 5 Km.	Owned by fisherman household	Owned by Gram Panchayat	Owned by the Govt.	Owned by cooperatrve society	Owned by other individuals
1	464	465	466	467	468	469	470	471	472	473	474	475	476
RAMNAGAR-II BLOCK													
BADALPUR G.P.	0	0	0	0	0	0	0	0	0	0	0	0	0
BALISAI G.P.	0	6	81	98	13	6	10	19	6	5	2	1	22
DEPAL G.P.	11	0	26	0	0	0	0	0	0	0	0	0	0
KADUA G.P	0	0	2	0	21	8	6	0	0	0	0	0	27
KALINDI G.P.	0	0	659	641	2	134	272	282	4	0	665	0	2
MAITHANA G.P.	0	98	145	34	227	13	0	0	9	6	18	0	19
PALDHUI G.P.	85	24	11	125	73	0	0	0	47	14	14	11	15
SATILAPUR G.P.	0	0	991	991	0	0	991	0	0	0	991	0	0
RAMNAGAR-II BLOCK TOT :	96	128	1,915	1,889	336	161	1,279	301	66	25	1,690	12	85

18th ALL INDIA LIVESTOCK CENSUS, AGRICULTURE IMPLEMENTS AND MACHINERY, FISHERY STATISTICS, WEST BENGAL

Reference Date : 15.10.2007

PURBA MEDINIPUR DISTRICT

FISHERY STATISTICS AND FODDER AREA

NAME OF THE GRAM PANCHAYAT	No. Fishing Crafts		No. of Fishing Gears							Area under Fodder Crops (Cottah)		
	Moto-rised	Non-moto-rised	Drag Nets	Hook & Lines	Cast Nets	Gill Nets	Set barriers	Trawl Nets	Others	Kharif	Rabi	Total (486+487)
1	477	478	479	480	481	482	483	484	485	486	487	488
RAMNAGAR-II BLOCK												
BADALPUR G.P.	0	0	0	0	0	0	0	0	0	652	390	1042
BALISAI G.P.	15	8	3	0	0	1	1	20	3	18	16	34
DEPAL G.P	1	1	0	0	0	0	0	0	19	50	49	99
KADUA G.P.	0	0	0	0	53	5	0	0	15	86	65	151
KALINDI G.P.	139	93	207	22	1888	287	140	102	24	3018	2276	5294
MAITHANA G P.	20	29	61	0	85	21	8	101	10	40	119	159
PALDHUI G.P	0	0	37	65	16	20	15	20	54	25	23	48
SATILAPUR G P.	142	69	29	0	875	0	0	82	0	9	7	16
RAMNAGAR-II BLOCK TOT :	317	200	337	87	2,917	334	164	325	125	3,898	2,945	6,843

PURBA MEDINIPUR DISTRICT

JERSEY / HOLSTEIN / OTHER CROSS-BRED / INDIGENOUS CATTLE / BUFFALO

NAME OF THE MOUZA (J.L. No.)	Female Jersey Cross-bred (Over 2½ year)			Total Jersey Cross-bred Cattle	Female Holstein Cross-bred (Over 2½ year)			Total Holstein Cross-bred Cattle	Female Other Cross-bred (Over 2½ year)			Total Other Cross-bred Cattle	Total Cross-bred Cattle	Female Indigenous Cattle (Over 3 year)			Total Bengal/ Non-des. Indige-nous Cattle	Total Indige-nous Cattle	Female Buffalo (Over 3 year)			Total Buffalo
	In milk	Dry	Not yet calved		In milk	Dry	Not yet calved		In milk	Dry	Not yet calved			In milk	Dry	Not yet calved			In milk	Dry	Not yet calved	
	1	2	3	4	5	6	7	8	9	10	11	12	13	14	15	16	17	18	19	20	21	22
RAMNAGAR-II BLOCK : CONTAI SUBDIVISION																						
BADALPUR GRAM PANCHAYAT																						
AMRITABAR (183)	0	0	0	0	0	0	0	0	0	0	0	0	0	27	53	8	150	150	0	0	0	0
BADALPUR (192)	0	0	0	6	0	0	0	0	0	0	0	0	6	113	167	4	487	487	0	0	0	0
BAR BADALPUR (191)	0	0	0	0	0	0	0	0	0	0	0	0	0	4	6	2	20	20	0	0	0	0
DHANUBAR (177)	0	0	0	0	0	0	0	0	0	0	0	0	0	28	44	12	145	145	0	0	0	0
GOPAL CHAK (182)	2	0	1	13	0	0	0	0	0	0	0	0	13	33	67	35	213	213	0	0	0	0
JINANDIPUR (173)	5	2	0	32	1	0	0	2	0	0	0	0	34	140	219	28	630	631	0	0	0	0
KHOYAPUR (176)	0	0	0	0	0	0	0	0	0	0	0	0	0	25	48	8	129	129	0	0	0	0
KISMATTHIAR (186)	1	2	0	15	0	0	0	0	0	0	0	0	15	107	159	136	639	645	0	0	0	0
NACHHIMPUR (184)	3	1	0	35	0	0	0	0	0	0	0	0	35	85	133	41	405	407	0	0	0	0
PASHCHIM RAMCHANDRAPUR (178)	0	0	0	4	0	1	0	1	0	0	0	0	5	41	46	19	174	174	0	0	0	0
RADHAPUR (190)	0	0	0	3	0	0	0	0	0	0	0	0	3	24	21	9	98	99	0	0	0	0
SHERPUR (175)	0	0	1	8	0	0	0	0	0	0	0	0	8	58	85	3	250	250	0	0	0	0
SHYAMPUR (185)	1	0	3	25	0	0	0	0	0	0	0	0	25	67	73	30	337	345	0	0	0	0
TAJPUR DAKSHINBAR (189)	1	2	0	15	0	0	0	0	0	0	0	0	15	149	231	0	683	683	0	0	0	0
TAJPUR PURBBABAR (181)	1	0	0	16	0	0	0	0	0	0	0	0	16	172	265	4	767	768	0	0	0	0
TATKAPUR (174)	0	0	0	1	0	0	0	0	0	0	0	0	1	35	82	54	246	246	0	0	0	0
THIAR (187)	1	0	0	12	0	0	0	0	0	0	0	0	12	239	251	2	949	951	0	0	0	0
UTTAR GOPALPUR (179)	0	0	1	8	0	0	0	0	0	0	0	0	8	91	203	135	642	642	0	0	0	0
UTTAR KACHUA (188)	0	0	0	3	0	0	0	0	0	0	0	0	3	81	62	9	324	327	0	0	0	0
BADALPUR G.P. TOTAL :	15	7	6	196	1	1	0	3	0	0	0	0	199	1519	2215	539	7288	7312	0	0	0	0
BALISAI GRAM PANCHAYAT																						
BARA BANKUYA (200)	13	8	0	171	4	1	0	9	3	0	0	8	188	163	193	44	1021	1071	0	0	0	0
KARONJI (197)	8	5	0	49	0	0	0	0	2	0	0	7	56	126	167	26	850	891	0	0	0	0
NARANDIA (198)	3	2	0	26	3	0	0	5	0	0	0	0	31	87	109	14	429	469	0	0	0	0
NARKULI (201)	13	3	0	45	1	0	0	3	1	0	0	3	51	161	177	67	644	725	0	0	0	0
TALKATALIA (199)	4	4	0	24	1	0	0	1	0	0	0	2	27	71	91	8	345	377	0	0	0	0
BALISAI G.P. TOTAL :	41	22	0	315	9	1	0	18	6	0	0	20	353	608	737	159	3289	3533	0	0	0	0
DEPAL GRAM PANCHAYAT																						
AKULBAR (126)	11	8	0	39	0	0	0	0	0	0	0	0	39	20	37	0	84	91	0	0	0	0
BARANGA (024)	0	0	0	17	0	0	0	0	0	0	0	0	17	0	0	0	0	23	0	0	0	0
CHAKGHULI (025)	0	0	0	11	0	0	0	0	0	0	0	0	11	8	10	0	36	38	0	0	0	0
DAYANIDHIBAR (125)	0	0	0	7	0	0	0	0	0	0	0	0	7	11	7	0	48	55	0	0	0	0

(P) - Part Mouza i.e., Mouza appears in more than one Gram Panchayat

PURBA MEDINIPUR DISTRICT

JERSEY / HOLSTEIN / OTHER CROSS-BRED / INDIGENOUS CATTLE / BUFFALO

NAME OF THE MOUZA (J.L. No.)	Female Jersey Cross-bred (Over 2½ year)			Total Jersey Cross-bred Cattle	Female Holstein Cross-bred (Over 2½ year)			Total Holstein Cross-bred Cattle	Female Other Cross-bred (Over 2½ year)			Total Other Cross-bred Cattle	Total Cross-bred Cattle	Female Indigenous Cattle (Over 3 year)			Total Bengal/ Non-des Indige-nous Cattle	Total Indige-nous Cattle	Female Buffalo (Over 3 year)			Total Buffalo
	In milk	Dry	Not yet calved		In milk	Dry	Not yet calved		In milk	Dry	Not yet calved			In milk	Dry	Not yet calved			In milk	Dry	Not yet calved	
	1	2	3	4	5	6	7	8	9	10	11	12	13	14	15	16	17	18	19	20	21	22
RAMNAGAR-II BLOCK : CONTAI SUBDIVISION																						
DEPAL GRAM PANCHAYAT																						
DEPAL (130)	13	4	0	78	7	1	0	19	0	0	0	0	97	261	214	0	972	999	0	0	0	0
DEPAR SHASANBAR (128)	7	5	0	51	0	0	0	0	0	0	0	0	51	84	23	0	235	241	0	0	0	0
GAURANGABAR (123)	0	0	0	1	0	0	0	0	0	0	0	0	1	31	3	0	67	67	0	0	0	0
JAGADISH PASCHIMBAR (127)	0	0	0	23	0	0	0	0	0	0	0	0	23	23	26	0	95	127	0	0	0	0
KANJIA (131)	0	0	0	27	0	0	0	0	0	0	0	0	27	45	51	0	204	239	0	0	0	0
KANPUR (118)	0	0	0	53	0	0	0	0	0	0	0	0	53	372	267	17	1407	1422	0	0	0	0
NASHIRPUR (122)	0	0	0	7	0	0	0	0	0	0	0	0	7	29	12	0	90	99	0	0	0	0
NAYA SHYAMPUR (133)	0	0	0	3	0	0	0	0	0	0	0	0	3	0	0	0	0	0	0	0	0	0
RANICHAK (129)	0	0	0	13	0	0	0	0	0	0	0	0	13	36	19	0	165	165	0	0	0	0
SHIKARBAR (124)	0	0	0	5	0	0	0	0	0	0	0	0	5	25	19	0	110	124	0	0	0	0
TALKANPUR (119)	0	0	0	26	0	0	0	0	0	0	0	0	26	124	80	0	439	453	0	0	0	0
DEPAL G.P. TOTAL :	31	17	0	361	7	1	0	19	0	0	0	0	380	1069	768	17	3952	4143	0	0	0	0
KADUA GRAM PANCHAYAT																						
ARYA PADYAPUR (132)	0	0	0	2	0	0	0	0	0	0	0	0	2	20	15	10	308	339	0	0	0	0
DANDA BELBANI (154)	4	0	0	8	0	0	0	0	0	0	0	0	8	132	94	23	1036	1082	0	0	0	0
DHARASH (135)	0	0	0	6	0	0	0	0	0	0	0	0	6	62	71	11	430	443	0	0	0	0
KADUA (134)	0	0	0	0	0	0	0	0	0	0	0	0	0	100	155	49	735	787	0	0	0	0
KALAPUNJA (138)	4	0	0	12	0	0	0	0	0	0	0	0	12	270	297	25	1911	1970	0	0	0	0
LALPUR (155)	0	0	0	3	0	0	0	0	0	0	0	0	3	32	26	19	235	240	0	0	0	0
MALANCHA (137)	0	0	0	0	0	0	0	0	0	0	0	0	0	77	49	13	467	474	0	0	0	0
MANIKBASAN (136)	3	0	0	8	0	0	0	0	0	0	0	0	8	45	35	10	253	275	0	0	0	0
PURBA RAGHUNATHPUR (180)	0	0	0	2	0	0	0	0	0	0	0	0	2	25	21	10	167	168	0	0	0	0
SHONAMOHI (156)	0	0	0	0	0	0	0	0	0	0	0	0	0	60	49	22	389	415	0	0	0	0
KADUA G.P. TOTAL :	11	0	0	41	0	0	0	0	0	0	0	0	41	823	812	192	5931	6193	0	0	0	0
KALINDI GRAM PANCHAYAT																						
BISHNUPUR (272)	0	1	0	1	0	0	0	0	0	0	0	0	1	36	27	0	147	155	0	0	0	0
DADANPATRA (284)	1	0	0	10	0	0	0	0	0	0	0	0	10	45	41	25	244	248	0	0	0	0
DAKSHIN PURUSHOTTAMPUR (286)	0	1	2	17	0	0	0	0	0	0	0	0	17	163	249	29	895	922	1	0	0	5
DAUDPUR (278)	0	0	0	9	0	0	0	0	0	0	0	0	9	10	3	3	24	35	0	0	0	0
DERA (280)	2	2	2	112	0	0	0	0	0	0	0	0	112	238	151	72	931	973	0	0	0	0
DHUNIA BARAJ (279)	2	0	2	11	0	0	0	0	0	0	0	0	11	10	8	2	26	43	0	0	0	0
HAURBURI (273)	2	0	0	7	0	0	0	0	0	0	0	0	7	26	22	0	107	111	0	0	0	0

(P) - Part Mouza i.e., Mouza appears in more than one Gram Panchayat

PURBA MEDINIPUR DISTRICT

JERSEY / HOLSTEIN / OTHER CROSS-BRED / INDIGENOUS CATTLE / BUFFALO

NAME OF THE MOUZA (J.L. No.)	Female Jersey Cross-bred (Over 2½ year)			Total Jersey Cross-bred Cattle	Female Holstein Cross-bred (Over 2½ year)			Total Holstein Cross-bred Cattle	Female Other Cross-bred (Over 2½ year)			Total Other Cross-bred Cattle	Total Cross-bred Cattle	Female Indigenous Cattle (Over 3 year)			Total Bengal/ Non-descr. Indigenous Cattle	Total Indigenous Cattle	Female Buffalo (Over 3 year)			Total Buffalo
	In milk	Dry	Not yet calved		In milk	Dry	Not yet calved		In milk	Dry	Not yet calved			In milk	Dry	Not yet calved			In milk	Dry	Not yet calved	
	1	2	3	4	5	6	7	8	9	10	11	12	13	14	15	16	17	18	19	20	21	22
RAMNAGAR-II BLOCK : CONTAI SUBDIVISION																						
KALINDI GRAM PANCHAYAT																						
KALINDI (265)	37	26	1	169	0	0	0	0	0	0	0	0	169	151	247	83	1240	1408	0	0	0	0
KISMAT HAURBURI (274)	2	0	0	6	0	0	0	0	0	0	0	0	6	27	10	2	102	106	0	0	0	0
LACHHANDRAPUR (271)	2	1	0	27	0	0	0	0	0	0	0	0	27	161	155	58	781	800	0	0	0	0
MANDARMANI (245)	0	0	2	31	0	0	0	0	0	0	0	0	31	59	31	21	164	206	0	0	0	0
PURBA RAMCHANDRAPUR (270)	0	0	0	0	0	0	0	0	0	0	0	0	0	15	10	4	68	68	0	0	0	0
PURBBA BAR (267)	0	4	7	66	0	0	0	0	0	0	0	0	66	65	72	11	262	263	0	0	0	0
PURBBA GADHADHARPUR (268)	1	0	0	5	0	0	0	0	0	0	0	0	5	9	18	21	86	86	0	0	0	0
PURBBA PURUSHOTTAMPUR (276)	2	3	2	42	0	0	0	0	0	0	0	0	42	155	180	69	897	919	0	0	0	0
RAMCHANDRA NAGAR (269)	0	0	0	17	0	0	0	0	0	0	0	0	17	39	26	23	160	160	0	0	0	0
RANIA (283)	0	0	0	12	0	0	0	0	0	0	0	0	12	163	118	23	718	719	0	0	0	0
SILAMPUR (246)	0	1	4	26	0	0	0	0	0	0	0	0	26	44	31	19	117	180	3	1	2	15
SONA MUHI (282)	0	0	1	34	0	0	0	0	0	0	0	0	34	40	43	23	114	204	0	0	0	2
SUBERIA (266)	0	0	0	1	0	0	0	0	0	0	0	0	1	59	66	31	392	392	0	0	0	0
TEGHARI (275)	0	0	0	34	0	0	0	0	0	0	0	0	34	8	6	5	49	49	0	0	0	0
KALINDI G.P. TOTAL :	51	39	23	637	0	0	0	0	0	0	0	0	637	1523	1514	524	7524	8047	4	1	2	22
MAITHANA GRAM PANCHAYAT																						
AHAMMADPUR (172)	0	0	0	1	0	0	0	0	0	0	0	0	1	6	4	0	29	30	0	0	0	0
BAKSISPUR (152)	2	0	0	21	0	0	0	0	0	0	0	0	21	83	59	0	426	437	0	0	0	0
BALI PUKHURIA (149)	2	0	0	20	0	0	0	0	0	0	0	0	20	87	61	0	340	348	0	0	0	0
BETULYA RAMPURBAR SUBARNA DIGHI (164)	0	0	0	0	0	0	0	0	0	0	0	0	0	1	2	0	6	6	0	0	0	0
BHULANJIBAR (157)	0	0	0	11	0	0	0	0	0	0	0	0	11	82	56	0	398	409	0	0	0	0
CHATA PADMAPUR (139)	1	0	0	5	0	0	0	0	0	0	0	0	5	75	56	0	378	380	0	0	0	0
DAKSHIN KALAYANPUR (168)	3	0	0	41	0	0	0	0	0	0	0	0	41	54	64	0	269	283	0	0	0	0
DAKSHIN MAITHUNA (158)	0	0	0	6	0	0	0	0	0	0	0	0	6	68	79	0	414	420	0	0	0	0
DAKSHIN TENTULTALA (161)	0	0	0	16	0	0	0	0	0	0	0	0	16	99	108	0	540	555	0	0	0	0
DUMANA PAIKBAR (141)	1	0	0	6	0	0	0	0	0	0	0	0	6	41	25	0	151	155	0	0	0	0
DUMARIA (142)	11	5	0	51	0	0	0	0	0	0	0	0	51	127	104	0	534	559	0	0	0	0
HARIPUR (159)	1	0	0	3	0	0	0	0	0	0	0	0	3	11	11	0	65	68	0	0	0	0
KALYANPUR (166)	1	0	0	6	0	0	0	0	0	0	0	0	6	6	15	0	45	47	0	0	0	0
KATMUNDI (144)	4	0	0	18	0	0	0	0	0	0	0	0	18	26	47	0	219	220	0	0	0	0
KHIDIRPUR (171)	0	0	0	13	0	0	0	0	0	0	0	0	13	68	64	0	408	419	0	0	0	0

(P) - Part Mouza i.e., Mouza appears in more than one Gram Panchayat

PURBA MEDINIPUR DISTRICT

JERSEY / HOLSTEIN / OTHER CROSS-BRED / INDIGENOUS CATTLE / BUFFALO

NAME OF THE MOUZA (J.L. No.)	Female Jersey Cross-bred (Over 2½ year)			Total Jersey Cross-bred Cattle	Female Holstein Cross-bred (Over 2½ year)			Total Holstein Cross-bred Cattle	Female Other Cross-bred (Over 2½ year)			Total Other Cross-bred Cattle	Total Cross-bred Cattle	Female Indigenous Cattle (Over 3 year)			Total Bengal/ Non-des. Indige-nous Cattle	Total Indige-nous Cattle	Female Buffalo (Over 3 year)			Total Buffalo
	In milk	Dry	Not yet calved		In milk	Dry	Not yet calved		In milk	Dry	Not yet calved			In milk	Dry	Not yet calved			In milk	Dry	Not yet calved	
	1	2	3	4	5	6	7	8	9	10	11	12	13	14	15	16	17	18	19	20	21	22
RAMNAGAR-II BLOCK : CONTAI SUBDIVISION																						
MAITHANA GRAM PANCHAYAT																						
KHOJABAR (147)	3	0	0	7	0	0	0	0	0	0	0	0	7	8	14	0	71	73	0	0	0	0
MAHAMMADPUR (148)	3	0	0	11	0	0	0	0	0	0	0	0	11	25	32	0	148	153	0	0	0	0
MAITHNA PAIKBAR (145)	1	2	0	4	0	0	0	0	0	0	0	0	4	0	2	0	8	8	0	0	0	0
MANDARPUR (146)	7	1	0	51	0	0	0	0	0	0	0	0	51	94	92	0	517	535	0	0	0	0
NIJ MAITHUNA (150)	2	3	0	11	0	0	0	0	0	0	0	0	11	71	52	0	327	333	0	0	0	0
PAIKBAR (143)	0	0	0	1	0	0	0	0	0	0	0	0	1	3	2	0	11	12	0	0	0	0
RAIPUR (167)	0	0	0	4	0	0	0	0	0	0	0	0	4	7	17	0	53	55	0	0	0	0
RAUTARAPUR (165)	0	0	0	7	0	0	0	0	0	0	0	0	7	21	35	0	120	121	0	0	0	0
SENAPATIBAR (151)	4	0	0	17	0	0	0	0	0	0	0	0	17	17	18	0	84	87	0	0	0	0
SHAHAPUR (170)	0	0	0	15	0	0	0	0	0	0	0	0	15	95	71	0	479	491	0	0	0	0
SIKHARPUR (160)	1	0	0	3	0	0	0	0	0	0	0	0	3	2	2	0	10	11	0	0	0	0
SONAKANIA (140)	16	3	0	47	0	0	0	0	0	0	0	0	47	110	72	0	401	413	0	0	0	0
UTTAR BALARAMPUR (169)	1	0	0	2	0	0	0	0	0	0	0	0	2	6	6	0	31	32	0	0	0	0
UTTAR KALYANPUR BETULYA RAMPUR (163)	0	0	0	5	0	0	0	0	0	0	0	0	5	13	11	0	59	59	0	0	0	0
UTTAR MAITHUNA (153)	2	0	0	9	0	0	0	0	0	0	0	0	9	78	58	0	326	333	0	0	0	0
UTTAR TENTULTALA (162)	0	0	0	10	0	0	0	0	0	0	0	0	10	70	74	0	402	411	0	0	0	0
MAITHANA G.P. TOTAL :	66	14	0	422	0	0	0	0	0	0	0	0	422	1454	1313	0	7269	7463	0	0	0	0
PALDHUI GRAM PANCHAYAT																						
BHERI BARANGA (026)	10	2	2	26	0	0	0	0	0	0	0	0	26	125	12	8	485	502	0	0	0	0
GOBINDAPUR (022)	5	0	0	8	0	0	0	0	0	0	0	0	8	96	9	7	493	510	0	0	0	0
HAMIRPUR (023)	7	4	1	23	0	0	0	0	0	0	0	0	23	103	23	6	630	648	0	0	0	0
JAGADISHPUR (027)	10	0	0	15	0	0	0	0	0	0	0	0	15	77	11	8	410	418	0	0	0	0
KAN KANESWAR (110)	2	0	0	2	0	0	0	0	0	0	0	0	2	31	3	3	302	306	0	0	0	0
KANOA (111)	1	1	0	2	0	0	0	0	0	0	0	0	2	18	7	10	356	362	0	0	0	0
KASAFALTALYA (021)	8	3	2	17	0	0	0	0	0	0	0	0	17	111	16	5	600	606	0	0	0	0
MADHABPUR (121)	19	4	5	37	0	0	0	0	0	0	0	0	37	174	18	8	697	718	0	0	0	0
MANDAR (112)	56	29	18	162	0	0	0	0	0	0	0	0	162	246	18	16	732	747	0	0	0	0
PALDHUI (115)	19	12	6	58	0	0	0	0	0	0	0	0	58	231	17	12	736	746	0	0	0	0
RAGHUNATHPUR (116)	15	10	0	36	0	0	0	0	0	0	0	0	36	57	18	6	362	383	0	0	0	0
SABITRAPUR (120)	8	3	2	25	0	0	0	0	0	0	0	0	25	189	17	11	560	576	0	0	0	0
PALDHUI G.P. TOTAL :	160	68	36	411	0	0	0	0	0	0	0	0	411	1458	169	100	6363	6522	0	0	0	0

(P) - Part Mouza i.e., Mouza appears in more than one Gram Panchayat

PURBA MEDINIPUR DISTRICT

JERSEY / HOLSTEIN / OTHER CROSS-BRED / INDIGENOUS CATTLE / BUFFALO

NAME OF THE MOUZA (J.L. No.)	Female Jersey Cross-bred (Over 2½ year)			Total Jersey Cross-bred Cattle	Female Holstein Cross-bred (Over 2½ year)			Total Holstein Cross-bred Cattle	Female Other Cross-bred (Over 2½ year)			Total Other Cross-bred Cattle	Total Cross-bred Cattle	Female Indigenous Cattle (Over 3 year)			Total Bengal/ Non-des. Indige-nous Cattle	Total Indige-nous Cattle	Female Buffalo (Over 3 year)			Total Female Buffalo
	In milk	Dry	Not yet calved		In milk	Dry	Not yet calved		In milk	Dry	Not yet calved			In milk	Dry	Not yet calved			In milk	Dry	Not yet calved	
	1	2	3	4	5	6	7	8	9	10	11	12	13	14	15	16	17	18	19	20	21	22
RAMNAGAR-II BLOCK : CONTAI SUBDIVISION																						
SATILAPUR GRAM PANCHAYAT																						
BANBAR (259)	1	0	0	3	0	0	0	0	0	0	0	0	3	58	33	23	189	189	0	0	0	0
BARA KASHINATHPUR (194)	11	4	0	19	0	0	0	0	0	0	0	0	19	16	5	6	52	52	0	0	0	0
CHAHAKA (195)	0	0	0	0	0	0	0	0	0	0	0	0	0	107	21	2	282	282	0	0	0	0
CHAK PRATAPPUR (255)	0	0	0	0	0	0	0	0	0	0	0	0	0	3	4	91	101	101	0	0	0	0
CHHOTA CHAULKHOLA (263)	0	0	0	0	0	0	0	0	0	0	0	0	0	6	1	5	23	23	0	0	0	0
CHHOTA KASHINATHPUR (193)	0	0	0	0	0	0	0	0	0	0	0	0	0	14	7	5	50	50	0	0	0	0
DAKSHIN SHITALA (261)	6	2	2	18	0	0	0	0	0	0	0	0	18	204	31	11	399	399	0	0	0	0
DEULI (248)	0	0	0	0	0	0	0	0	0	0	0	0	0	231	36	0	552	552	0	0	0	0
GHOLE (258)	8	2	3	28	0	0	0	0	0	0	0	0	28	222	21	17	493	493	0	0	0	0
ISLAMPUR (256)	16	9	5	78	0	0	0	0	0	0	0	0	78	347	121	4	1231	1231	0	0	0	0
KALIKAPUR (250)	5	2	2	16	0	0	0	0	0	0	0	0	16	68	26	11	236	236	0	0	0	0
KANCHIBAR (254)	1	0	1	2	0	0	0	0	0	0	0	0	2	18	10	13	78	78	0	0	0	0
KANDARPAPUR (252)	3	4	1	16	0	0	0	0	0	0	0	0	16	215	23	0	450	450	0	0	0	0
KEISHNAPUR (262)	3	1	0	6	0	0	0	0	0	0	0	0	6	28	16	0	94	94	0	0	0	0
KESHABPUR (264)	0	0	0	0	0	0	0	0	0	0	0	0	0	62	16	7	182	182	0	0	0	0
NALGUNA (253)	4	2	0	9	0	0	0	0	0	0	0	0	9	4	0	7	17	17	0	0	0	0
PHULBARI (249)	13	4	2	45	0	0	0	0	0	0	0	0	45	117	27	28	311	311	0	0	0	0
SATBATIA (257)	8	0	3	16	0	0	0	0	0	0	0	0	16	93	15	63	265	265	0	0	0	0
SATILAPUR (196)	28	7	3	108	0	0	0	0	0	0	0	0	108	527	119	0	1290	1290	0	0	0	0
UTTAR SHITALA (260)	4	2	1	14	0	0	0	0	0	0	0	0	14	197	33	17	494	494	0	0	0	0
SATILAPUR G.P. TOTAL :	111	39	23	378	0	0	0	0	0	0	0	0	378	2537	565	310	6789	6789	0	0	0	0

(P) - Part Mouza i.e., Mouza appears in more than one Gram Panchayat

PURBA MEDINIPUR DISTRICT

SHEEP / GOAT / HORSE AND PONNY / PIG / DOG / FOWL / DUCK

NAME OF THE MOUZA (J.L. No.)	Total Sheep	Total Bengal Breed Goat	Total Other Breed Goat	Total Goat	Total Horse and Ponny	Total Pig	Total Dog	Hen (Female 5 month & above)		Improved Chicken for Meat (Broiler)	Fowl (Cock, Hen & Chicken)			Duck (Female 6 month & above)		Drake, Duck & Duckling			Turkey	Quail	Other Poultry Birds	Total Poultry Bird
								Deshi	Improved		Deshi	Improved	Total	Deshi	Improved	Deshi	Improved	Total				
	23	24	25	26	27	28	29	30	31	32	33	34	35	36	37	38	39	40	41	42	43	44
RAMNAGAR-II BLOCK : CONTAI SUBDIVISION																						
BADALPUR GRAM PANCHAYAT																						
AMRITABAR (183)	0	10	0	10	0	0	13	0	0	11	0	55	55	0	0	0	0	0	0	0	0	55
BADALPUR (192)	0	78	0	78	0	0	40	0	0	9	0	123	123	0	0	0	0	0	0	0	0	123
BAR BADALPUR (191)	0	7	0	7	0	0	2	0	0	2	0	12	12	0	0	0	0	0	0	0	0	12
DHANUBAR (177)	0	44	0	44	0	0	13	0	0	0	0	35	35	0	0	0	0	0	0	0	0	35
GOPAL CHAK (182)	0	46	0	46	0	0	19	0	0	27	0	107	107	0	0	8	0	8	0	0	0	115
JINANDIPUR (173)	0	145	0	145	0	0	65	0	14	7	0	180	180	0	0	0	0	0	0	0	0	180
KHOYAPUR (176)	0	10	0	10	0	0	14	0	0	20	0	46	46	0	0	0	0	0	0	0	0	46
KISMATTHIAR (186)	0	47	0	47	0	0	21	0	0	36	0	82	82	0	0	0	0	0	0	0	0	82
NACHHIMPUR (184)	0	48	0	48	0	0	44	0	0	45	0	114	114	0	0	0	0	0	0	0	0	114
PASHCHIM RAMCHANDRAPUR (178)	0	37	0	37	0	0	25	0	4	9	0	125	125	0	0	0	0	0	0	0	0	125
RADHAPUR (190)	0	37	0	37	0	0	8	0	11	7	0	85	85	0	0	0	0	0	0	0	0	85
SHERPUR (175)	0	40	0	40	0	0	31	0	0	27	0	99	99	0	0	0	0	0	0	0	0	99
SHYAMPUR (185)	0	43	0	43	0	0	37	0	4	9	0	96	96	0	0	0	0	0	0	0	0	96
TAJPUR DAKSHINBAR (189)	0	55	0	55	0	0	35	0	4	4	0	80	80	0	0	0	0	0	0	0	0	80
TAJPUR PURBBABAR (181)	0	103	0	103	0	0	75	0	0	74	0	251	251	0	0	0	0	0	0	0	0	251
TATKAPUR (174)	0	64	0	64	0	0	18	0	6	0	0	70	70	0	0	0	0	0	0	0	0	70
THIAR (187)	0	135	0	135	0	0	46	0	0	11	0	92	92	0	0	9	0	9	0	0	0	101
UTTAR GOPALPUR (179)	0	52	0	52	0	0	52	0	4	44	0	90	90	0	0	0	0	0	0	0	0	90
UTTAR KACHUA (188)	0	41	0	41	0	0	28	0	0	4	0	46	46	0	0	0	0	0	0	0	0	46
BADALPUR G.P. TOTAL :	0	1042	0	1042	0	0	586	0	47	346	0	1788	1788	0	0	17	0	17	0	0	0	1805
BALISAI GRAM PANCHAYAT																						
BARA BANKUYA (200)	0	351	0	351	0	6	91	23	896	567	396	2172	2568	17	19	24	27	51	0	0	0	2619
KARONJI (197)	0	180	7	187	0	0	40	10	255	100	77	454	531	13	15	16	16	32	0	0	0	563
NARANDIA (198)	0	61	4	65	0	0	21	26	220	131	90	573	663	7	7	8	8	16	0	0	0	679
NARKULI (201)	0	204	0	204	0	0	20	2	331	30	80	560	640	0	10	0	12	12	0	0	0	652
TALKATALIA (199)	0	61	3	64	0	0	26	11	177	108	46	419	465	0	5	0	6	6	0	0	0	471
BALISAI G.P. TOTAL :	0	857	14	871	0	6	198	72	1879	936	689	4178	4867	37	56	48	69	117	0	0	0	4984
DEPAL GRAM PANCHAYAT																						
AKULBAR (126)	0	25	0	25	0	0	7	0	0	0	68	0	68	0	0	0	0	0	0	0	0	68
BARANGA (024)	15	190	0	190	0	0	116	0	0	0	611	0	611	0	0	0	0	0	0	0	0	611
CHAKGHULI (025)	0	56	0	56	0	0	30	0	0	0	52	0	52	0	0	0	0	0	0	0	0	52
DAYANIDHIBAR (125)	0	54	0	54	0	0	19	0	0	0	112	0	112	0	0	0	0	0	0	0	0	112

(P) - Part Mouza i.e., Mouza appears in more than one Gram Panchayat

PURBA MEDINIPUR DISTRICT

SHEEP / GOAT / HORSE AND PONNY / PIG / DOG / FOWL / DUCK

NAME OF THE MOUZA (J.L. No.)	Total Sheep	Total Bengal Breed Goat	Total Other Breed Goat	Total Goat	Total Horse and Ponny	Total Pig	Total Dog	Hen (Female 5 month & above)		Improved Chicken for Meat (Broiler)	Fowl (Cock, Hen & Chicken)			Duck (Female 6 month & above)		Drake, Duck & Duckling			Turkey	Quail	Other Poultry Birds	Total Poultry Bird
								Deshi	Improved		Deshi	Improved	Total	Deshi	Improved	Deshi	Improved	Total				
	23	24	25	26	27	28	29	30	31	32	33	34	35	36	37	38	39	40	41	42	43	44
RAMNAGAR-II BLOCK : CONTAI SUBDIVISION																						
DEPAL GRAM PANCHAYAT																						
DEPAL (130)	0	375	0	375	0	0	81	0	0	0	490	0	490	0	0	0	0	0	0	0	0	490
DEPAR SHASANBAR (128)	0	138	0	138	0	0	70	3	0	0	430	0	430	83	0	83	25	108	0	0	0	538
GAURANGABAR (123)	0	14	0	14	0	0	15	0	0	0	28	0	28	0	0	0	0	0	0	0	0	28
JAGADISH PASCHIMBAR (127)	0	2	5	7	0	0	4	45	0	0	57	0	57	0	0	0	0	0	0	0	0	57
KANJIA (131)	0	0	3	3	0	0	4	0	39	0	109	39	148	0	0	0	0	0	0	0	0	148
KANPUR (118)	0	102	0	102	0	0	13	0	0	0	50	0	50	0	0	0	0	0	0	0	0	50
NASHIRPUR (122)	0	16	0	16	0	0	6	0	0	0	21	0	21	0	0	0	0	0	0	0	0	21
NAYA SHYAMPUR (133)	0	0	0	0	0	0	0	0	0	0	0	0	0	0	0	0	0	0	0	0	0	0
RANICHAK (129)	0	39	0	39	0	0	23	0	0	0	151	0	151	0	0	0	0	0	0	0	0	151
SHIKARBAR (124)	0	27	0	27	0	0	11	0	0	0	117	0	117	0	0	0	0	0	0	0	0	117
TALKANPUR (119)	0	98	0	98	0	0	40	0	0	0	134	0	134	0	0	0	0	0	0	0	0	134
DEPAL G.P. TOTAL :	15	1136	8	1144	0	0	439	48	39	0	2430	39	2469	83	0	83	25	108	0	0	0	2577
KADUA GRAM PANCHAYAT																						
ARYA PADYAPUR (132)	4	147	0	147	0	0	18	17	51	19	208	100	308	13	3	54	26	80	0	0	0	388
DANDA BELBANI (154)	0	499	0	499	0	0	108	42	187	104	211	467	678	0	0	0	0	0	0	0	0	678
DHARASH (135)	0	133	0	133	0	0	47	31	113	48	222	287	509	0	0	0	6	6	0	0	0	515
KADUA (134)	0	287	0	287	0	0	94	41	86	106	247	368	615	19	4	19	4	23	0	0	0	638
KALAPUNJA (138)	0	658	0	658	0	125	185	80	395	203	375	833	1208	2	0	2	0	2	0	0	0	1210
LALPUR (155)	0	88	0	88	0	0	14	0	101	14	119	186	305	0	0	0	0	0	0	0	0	305
MALANCHA (137)	0	185	0	185	0	0	37	68	153	264	167	453	620	0	0	7	0	7	0	0	0	627
MANIKBASAN (136)	0	109	0	109	0	0	26	0	53	70	94	127	221	0	0	6	0	6	0	0	0	227
PURBA RAGHUNATHPUR (180)	0	106	0	106	0	0	18	20	64	50	167	216	383	0	0	0	0	0	0	0	0	383
SHONAMOHI (156)	0	171	0	171	0	0	24	202	88	83	396	171	567	0	0	0	0	0	0	0	0	567
KADUA G.P. TOTAL :	4	2383	0	2383	0	125	571	501	1291	961	2206	3208	5414	34	7	88	36	124	0	0	0	5538
KALINDI GRAM PANCHAYAT																						
BISHNUPUR (272)	0	71	0	71	0	0	8	0	0	38	32	38	70	0	0	0	0	0	0	0	0	70
DADANPATRA (284)	0	124	0	124	0	0	18	160	10	500	449	520	969	0	0	0	0	0	0	0	0	969
DAKSHIN PURUSHOTTAMPUR (286)	0	339	12	351	0	0	28	916	46	46	2038	159	2197	27	6	67	28	95	0	0	0	2292
DAUDPUR (278)	0	4	0	4	0	0	1	8	5	2	13	11	24	2	0	4	3	7	0	0	0	31
DERA (280)	29	472	15	487	0	0	30	136	213	533	608	922	1530	26	9	108	32	140	0	0	1	1671
DHUNIA BARAJ (279)	5	13	0	13	0	0	3	7	3	4	17	13	30	3	0	3	0	3	0	0	0	33
HAURBURI (273)	0	18	0	18	0	0	4	0	15	0	0	15	15	0	0	0	0	0	0	0	0	15

(P) - Part Mouza i.e., Mouza appears in more than one Gram Panchayat

PURBA MEDINIPUR DISTRICT

SHEEP / GOAT / HORSE AND PONNY / PIG / DOG / FOWL / DUCK

NAME OF THE MOUZA (J.L. No.)	Total Sheep	Total Bengal Breed Goat	Total Other Breed Goat	Total Goat	Total Horse and Ponny	Total Pig	Total Dog	Hen (Female 5 month & above)		Improved Chicken for Meat (Broiler)	Fowl (Cock, Hen & Chicken)			Duck (Female 6 month & above)		Drake, Duck & Duckling			Turkey	Quail	Other Poultry Birds	Total Poultry Bird
								Deshi	Improved		Deshi	Improved	Total	Deshi	Improved	Deshi	Improved	Total				
	23	24	25	26	27	28	29	30	31	32	33	34	35	36	37	38	39	40	41	42	43	44
RAMNAGAR-II BLOCK : CONTAI SUBDIVISION																						
KALINDI GRAM PANCHAYAT																						
KALINDI (265)	0	516	0	516	0	0	71	379	429	30	1036	500	1536	40	16	128	58	186	0	0	0	1722
KISMAT HAURBURI (274)	21	27	0	27	0	0	7	9	0	0	38	0	38	0	0	0	0	0	0	0	0	38
LACHHANDRAPUR (271)	0	316	21	337	0	0	39	78	145	0	777	161	938	0	0	0	0	0	0	0	0	938
MANDARMANI (245)	0	116	7	123	1	0	6	46	48	35	203	154	357	18	7	48	29	77	0	0	0	434
PURBA RAMCHANDRAPUR (270)	0	20	0	20	0	0	3	0	0	0	111	0	111	0	0	0	0	0	0	0	0	111
PURBBA BAR (267)	0	84	0	84	0	0	16	79	29	505	132	564	696	0	0	0	0	0	0	0	0	696
PURBBA GADHADHARPUR (268)	0	19	0	19	0	0	10	0	0	100	21	106	127	0	0	0	0	0	0	0	0	127
PURBBA PURUSHOTTAMPUR(276)	21	345	0	345	0	0	50	283	180	118	884	327	1211	2	0	2	0	2	0	0	0	1213
RAMCHANDRA NAGAR (269)	0	61	0	61	0	0	2	0	0	0	82	0	82	0	0	0	0	0	0	0	0	82
RANIA (283)	11	500	0	500	0	0	52	407	306	2610	884	3131	4015	3	0	5	0	5	0	0	0	4020
SILAMPUR (246)	7	112	23	135	0	0	7	48	55	50	186	202	388	39	16	96	60	156	0	0	0	544
SONA MUHI (282)	0	110	54	164	0	0	13	74	96	36	243	225	468	36	31	78	76	154	0	0	0	622
SUBERIA (266)	0	222	0	222	0	0	21	144	0	0	394	0	394	4	0	37	0	37	0	0	0	431
TEGHARI (275)	0	99	0	99	0	0	12	36	33	0	115	52	167	0	0	0	0	0	0	0	0	167
KALINDI G.P. TOTAL :	94	3588	132	3720	1	0	401	2810	1613	4607	8263	7100	15363	200	85	576	286	862	0	0	1	16226
MAITHANA GRAM PANCHAYAT																						
AHAMMADPUR (172)	0	11	0	11	0	0	1	0	0	1	0	15	15	0	0	0	0	0	0	0	0	15
BAKSISPUR (152)	0	151	0	151	0	0	12	0	19	29	0	162	162	0	0	11	0	11	0	0	0	173
BALI PUKHURIA (149)	0	28	0	28	0	0	8	0	0	4	0	39	39	0	0	0	0	0	0	0	0	39
BETULYA RAMPURBAR SUBARNA DIGHI (164)	0	1	0	1	0	0	0	0	0	0	0	2	2	2	0	2	0	2	0	0	0	4
BHUIANJIBAR (157)	0	140	0	140	0	0	18	0	0	18	0	193	193	2	0	20	1	21	0	0	0	214
CHATA PADMAPUR (139)	0	154	0	154	0	0	28	0	0	0	0	41	41	126	0	144	0	144	0	0	0	185
DAKSHIN KALAYANPUR (168)	0	119	0	119	0	0	8	0	66	106	0	232	232	0	0	0	0	0	0	0	0	232
DAKSHIN MAITHUNA (158)	0	175	0	175	0	0	30	0	0	17	0	159	159	37	0	56	0	56	0	0	0	215
DAKSHIN TENTULTALA (161)	0	225	0	225	0	0	14	0	0	47	0	277	277	0	0	0	0	0	0	0	0	277
DUMANA PAIKBAR (141)	0	4	0	4	0	0	3	0	0	0	0	2	2	0	0	0	0	0	0	0	0	2
DUMARIA (142)	0	143	0	143	0	0	11	0	0	16	0	129	129	0	0	0	0	0	0	0	0	129
HARIPUR (159)	0	25	0	25	0	0	12	0	0	3	0	31	31	0	0	0	0	0	0	0	0	31
KALYANPUR (166)	0	24	0	24	0	0	0	0	30	0	0	37	37	0	0	0	3	3	0	0	0	40
KATMUNDI (144)	0	104	0	104	0	0	2	57	2	9	71	80	151	85	0	99	0	99	0	0	0	250
KHIDIRPUR (171)	0	195	0	195	0	0	11	0	0	44	0	337	337	0	0	0	0	0	0	0	0	337

(P) - Part Mouza i.e., Mouza appears in more than one Gram Panchayat

PURBA MEDINIPUR DISTRICT

SHEEP / GOAT / HORSE AND PONNY / PIG / DOG / FOWL / DUCK

NAME OF THE MOUZA (J.L. No.)	Total Sheep	Total Bengal Breed Goat	Total Other Breed Goat	Total Goat	Total Horse and Ponny	Total Pig	Total Dog	Hen (Female 5 month & above)		Improved Chicken for Meat (Broiler)	Fowl (Cock, Hen & Chicken)			Duck (Female 6 month & above)		Drake, Duck & Duckling			Turkey	Quail	Other Poultry Birds	Total Poultry Bird
								Deshi	Improved		Deshi	Improved	Total	Deshi	Improved	Deshi	Improved	Total				
	23	24	25	26	27	28	29	30	31	32	33	34	35	36	37	38	39	40	41	42	43	44
RAMNAGAR-II BLOCK : CONTAI SUBDIVISION																						
MAITHANA GRAM PANCHAYAT																						
KHOJABAR (147)	17	23	7	30	0	0	1	28	10	0	57	34	91	0	0	3	0	3	0	0	0	94
MAHAMMADPUR (148)	9	69	0	69	0	0	5	27	15	22	34	145	179	22	0	22	0	22	0	0	0	201
MAITHNA PAIKBAR (145)	0	13	0	13	0	0	0	27	0	0	30	0	30	7	0	9	0	9	0	0	0	39
MANDARPUR (146)	0	282	0	282	0	0	15	0	0	90	0	495	495	47	0	53	0	53	0	0	0	548
NIJ MAITHUNA (150)	0	63	0	63	0	0	25	0	0	0	0	0	0	0	0	0	0	0	0	0	0	0
PAIKBAR (143)	0	1	0	1	0	0	1	0	0	0	0	0	0	0	0	0	0	0	0	0	0	0
RAIPUR (167)	0	26	0	26	0	0	1	0	37	0	0	40	40	0	0	0	0	0	0	0	0	40
RAUTARAPUR (165)	0	49	0	49	0	0	5	0	53	0	0	71	71	0	0	0	0	0	0	0	0	71
SENAPATIBAR (151)	0	11	0	11	0	0	2	0	0	5	0	9	9	0	0	0	0	0	0	0	0	9
SHAHAPUR (170)	0	183	0	183	0	0	14	0	0	18	0	217	217	0	0	0	0	0	0	0	0	217
SIKHARPUR (160)	0	4	0	4	0	0	2	0	0	0	0	5	5	0	0	0	0	0	0	0	0	5
SONAKANIA (140)	0	75	0	75	0	0	14	0	0	5	0	63	63	0	0	0	0	0	0	0	0	63
UTTAR BALARAMPUR (169)	0	13	0	13	0	0	1	0	0	2	0	22	22	0	0	0	0	0	0	0	0	22
UTTAR KALYANPUR BETULYA RAMPUR (163)	0	18	0	18	0	0	0	0	45	0	0	51	51	0	0	0	0	0	0	0	0	51
UTTAR MAITHUNA (153)	0	18	0	18	0	0	8	0	0	7	0	48	48	0	0	0	0	0	0	0	0	48
UTTAR TENTULTALA (162)	0	109	0	109	0	0	10	0	0	20	0	140	140	0	0	0	0	0	0	0	0	140
MAITHANA G.P. TOTAL :	26	2456	7	2463	0	0	262	139	277	463	192	3076	3268	328	0	419	4	423	0	0	0	3691
PALDHUI GRAM PANCHAYAT																						
BHERI BARANGA (026)	0	240	0	240	0	0	39	10	5	76	40	186	226	3	2	27	36	63	0	0	0	289
GOBINDAPUR (022)	0	98	0	98	0	0	25	5	5	61	25	198	223	2	2	24	45	69	0	0	0	292
HAMIRPUR (023)	0	153	0	153	0	0	14	15	10	95	55	220	275	5	5	27	35	62	0	0	0	337
JAGADISHPUR (027)	0	180	0	180	0	0	40	20	15	125	70	320	390	3	2	24	18	42	0	0	0	432
KAN KANESWAR (110)	0	72	0	72	0	0	21	10	5	34	35	100	135	3	1	28	26	54	0	0	0	189
KANOA (111)	0	31	0	31	0	0	24	8	7	25	43	107	150	2	2	13	36	49	0	0	0	199
KASAFALTALYA (021)	0	188	0	188	0	0	19	5	10	68	72	263	335	7	3	15	15	30	0	0	0	365
MADHABPUR (121)	0	158	0	158	0	0	95	10	10	61	50	210	260	1	2	28	108	136	0	0	0	396
MANDAR (112)	0	287	0	287	0	0	99	10	10	110	28	234	262	2	2	22	42	64	0	0	0	326
PALDHUI (115)	0	564	0	564	0	2	123	10	10	84	40	236	276	5	3	89	107	196	0	0	0	472
RAGHUNATHPUR (116)	0	40	0	40	0	0	51	10	5	83	40	186	226	4	6	25	40	65	0	0	0	291
SABITRAPUR (120)	0	240	0	240	0	0	96	7	10	85	32	240	272	2	1	33	64	97	0	0	0	369
PALDHUI G.P. TOTAL :	0	2251	0	2251	0	2	646	120	102	907	530	2500	3030	39	31	355	572	927	0	0	0	3957

(P) - Part Mouza i.e., Mouza appears in more than one Gram Panchayat

PURBA MEDINIPUR DISTRICT

SHEEP / GOAT / HORSE AND PONNY / PIG / DOG / FOWL / DUCK

NAME OF THE MOUZA (J.L. No.)	Total Sheep	Total Bengal Breed Goat	Total Other Breed Goat	Total Goat	Total Horse and Ponny	Total Pig	Total Dog	Hen (Female 5 month & above)		Improved Chicken for Meat (Broiler)	Fowl (Cock, Hen & Chicken)			Duck (Female 6 month & above)		Drake, Duck & Duckling			Turkey	Quail	Other Poultry Birds	Total Poultry Bird
								Deshi	Improved		Deshi	Improved	Total	Deshi	Improved	Deshi	Improved	Total				
	23	24	25	26	27	28	29	30	31	32	33	34	35	36	37	38	39	40	41	42	43	44
RAMNAGAR-II BLOCK : CONTAI SUBDIVISION																						
SATILAPUR GRAM PANCHAYAT																						
BANBAR (259)	0	105	0	105	0	0	19	0	0	0	67	0	67	0	0	0	0	0	0	0	0	67
BARA KASHINATHPUR (194)	0	25	0	25	0	0	22	72	2	0	102	18	120	0	0	0	0	0	0	0	0	120
CHAHAKA (195)	0	161	0	161	0	0	22	0	0	0	150	0	150	0	0	0	0	0	0	0	0	150
CHAK PRATAPPUR (255)	0	4	0	4	0	0	2	18	0	0	23	0	23	0	0	0	0	0	0	0	0	23
CHHOTA CHAULKHOLA (263)	0	10	0	10	0	0	3	0	0	0	0	1	1	0	0	0	0	0	0	0	0	1
CHHOTA KASHINATHPUR (193)	0	18	0	18	0	0	13	10	3	0	25	5	30	0	0	0	0	0	0	0	0	30
DAKSHIN SHITALA (261)	0	165	0	165	0	0	16	0	0	0	422	0	422	0	0	0	0	0	0	0	0	422
DEULI (248)	0	200	0	200	0	0	14	0	0	0	516	0	516	0	0	0	0	0	0	0	0	516
GHOLE (258)	0	305	0	305	0	0	14	0	0	0	473	0	473	0	0	0	0	0	0	0	0	473
ISLAMPUR (256)	0	973	0	973	0	0	52	0	0	0	477	0	477	0	0	0	0	0	0	0	0	477
KALIKAPUR (250)	0	72	0	72	0	0	8	0	0	0	93	0	93	0	0	0	0	0	0	0	0	93
KANCHIBAR (254)	0	24	0	24	0	0	13	29	3	0	48	3	51	0	0	0	0	0	0	0	0	51
KANDARPAPUR (252)	0	209	0	209	0	0	24	0	8	0	228	8	236	0	0	0	0	0	0	0	0	236
KEISHNAPUR (262)	0	43	0	43	0	0	27	8	11	0	66	11	77	0	0	0	0	0	0	0	0	77
KESHABPUR (264)	0	55	0	55	0	0	7	0	0	0	103	0	103	0	0	0	0	0	0	0	0	103
NALGUNA (253)	0	10	0	10	0	0	5	7	0	0	14	5	19	0	0	0	0	0	0	0	0	19
PHULBARI (249)	0	102	0	102	0	0	15	0	0	0	264	0	264	0	0	0	0	0	0	0	0	264
SATBATIA (257)	0	72	0	72	0	0	14	0	0	0	186	0	186	0	0	0	0	0	0	0	0	186
SATILAPUR (196)	0	972	0	972	0	0	67	0	0	0	1379	0	1379	0	0	0	0	0	0	0	0	1379
UTTAR SHITALA (260)	0	77	0	77	0	0	11	0	0	0	111	0	111	0	0	0	0	0	0	0	0	111
SATILAPUR G.P. TOTAL :	0	3602	0	3602	0	0	368	144	27	0	4747	51	4798	0	0	0	0	0	0	0	0	4798

(P) - Part Mouza i.e., Mouza appears in more than one Gram Panchayat

PURBA MEDINIPUR DISTRICT

NAME OF THE MOUZA (J.L. No.)	FODDER AREA: Area under Fodder Crops (in Cottah)			AGRICULTURAL IMPLEMENTS / FISHERY / LIVESTOCK & FISHERY INFRASTRUCTURE: Animal Operated Implements						Engaged in Actual Operation of Fishing				Marketing of Fish										
										Full Time		Part Time												
	Kharif	Rabi	Total	Wooden Plough	Steel Plough	Animal Cart	Leveller	Chaff Cutter	Fishery Household Persons	Male	Female	Male	Female	Male	Female	Veterinary Hospital /Health Centre	Artificial Incemination Centre	Veterinary Medicine Shop	Live stock Development Worker	Chilling Plant/ Bulk Milk Cooler	Co-op. Dairy/ Milk Collection Centre	Availability of Pasture Land	Cattle/ Poultry Feed Shop	Fish Wholesale Market
	45	46	47	48	49	50	51	52	53	54	55	56	57	58	59	60	61	62	63	64	65	66	67	68
RAMNAGAR-II BLOCK : CONTAI SUBDIVISION																								
BADALPUR GRAM PANCHAYAT																								
AMRITABAR (183)	11	10	21	0	0	0	8	0	17	0	0	0	0	4	0	<=5KM	<=5KM	<=5KM	<=5KM	>5KM	>5KM	>5KM	<=5KM	>5KM
BADALPUR (192)	31	20	51	0	0	0	26	0	0	0	0	0	0	0	0	<=5KM	YES	<=5KM	YES	>5KM	>5KM	>5KM	<=5KM	>5KM
BAR BADALPUR (191)	3	1	4	0	0	0	2	0	8	0	0	0	0	2	0	<=5KM	<=5KM	<=5KM	<=5KM	>5KM	>5KM	>5KM	<=5KM	>5KM
DHANUBAR (177)	52	19	71	0	0	0	14	0	0	0	0	0	0	0	0	<=5KM	<=5KM	<=5KM	<=5KM	>5KM	>5KM	>5KM	<=5KM	>5KM
GOPAL CHAK (182)	7	8	15	1	0	0	14	0	0	0	0	0	0	0	0	<=5KM	<=5KM	<=5KM	<=5KM	>5KM	>5KM	>5KM	<=5KM	>5KM
JINANDIPUR (173)	83	62	145	0	0	0	72	0	18	0	0	0	0	18	0	<=5KM	<=5KM	<=5KM	<=5KM	>5KM	>5KM	>5KM	<=5KM	>5KM
KHOYAPUR (176)	73	24	97	0	0	0	12	0	0	0	0	0	0	0	0	<=5KM	<=5KM	<=5KM	<=5KM	>5KM	>5KM	>5KM	<=5KM	>5KM
KISMATTHIAR (186)	15	15	30	9	0	0	24	0	80	0	0	0	0	21	0	<=5KM	<=5KM	<=5KM	<=5KM	>5KM	>5KM	>5KM	<=5KM	>5KM
NACHHIMPUR (184)	25	17	42	1	0	0	33	0	0	0	0	0	0	0	0	<=5KM	<=5KM	<=5KM	<=5KM	>5KM	>5KM	>5KM	<=5KM	>5KM
PASHCHIM RAMCHANDRAPUR (178)	24	19	43	0	0	0	11	0	0	0	0	0	0	0	0	<=5KM	<=5KM	<=5KM	<=5KM	>5KM	>5KM	>5KM	<=5KM	>5KM
RADHAPUR (190)	12	6	18	0	0	0	16	0	0	0	0	0	0	0	0	<=5KM	<=5KM	<=5KM	<=5KM	>5KM	>5KM	>5KM	<=5KM	>5KM
SHERPUR (175)	73	29	102	0	0	0	20	0	0	0	0	0	0	0	0	<=5KM	<=5KM	<=5KM	<=5KM	>5KM	>5KM	>5KM	<=5KM	>5KM
SHYAMPUR (185)	11	6	17	0	0	0	16	0	5	0	0	0	0	1	0	<=5KM	<=5KM	<=5KM	<=5KM	>5KM	>5KM	>5KM	<=5KM	>5KM
TAJPUR DAKSHINBAR (189)	65	34	99	5	0	0	18	0	21	0	0	0	0	5	0	<=5KM	<=5KM	<=5KM	<=5KM	>5KM	>5KM	>5KM	<=5KM	>5KM
TAJPUR PURBBABAR (181)	17	14	31	8	0	0	33	0	0	0	0	0	0	0	0	<=5KM	<=5KM	<=5KM	<=5KM	>5KM	>5KM	>5KM	<=5KM	>5KM
TATKAPUR (174)	78	50	128	0	0	0	16	0	0	0	0	0	0	0	0	<=5KM	<=5KM	<=5KM	<=5KM	>5KM	>5KM	>5KM	<=5KM	>5KM
THIAR (187)	30	17	47	2	0	0	42	0	21	0	0	0	0	5	0	<=5KM	<=5KM	<=5KM	YES	>5KM	>5KM	>5KM	<=5KM	>5KM
UTTAR GOPALPUR (179)	39	37	76	0	0	0	46	0	0	0	0	0	0	0	0	<=5KM	<=5KM	<=5KM	<=5KM	>5KM	>5KM	>5KM	<=5KM	>5KM
UTTAR KACHUA (188)	3	2	5	5	0	0	13	0	0	0	0	0	0	0	0	<=5KM	<=5KM	<=5KM	<=5KM	>5KM	>5KM	>5KM	<=5KM	>5KM
BADALPUR G.P. TOTAL :	652	390	1042	31	0	0	436	0	170	0	0	0	0	56	0									
BALISAI GRAM PANCHAYAT																								
BARA BANKUYA (200)	2	1	3	13	0	0	37	13	804	83	8	53	20	5	2	<=5KM	<=5KM	<=5KM	YES	>5KM	>5KM	YES	<=5KM	YES
KARONJI (197)	2	3	5	7	0	0	20	14	0	0	0	0	0	0	0	>5KM	>5KM	<=5KM	>5KM	>5KM	>5KM	YES	>5KM	<=5KM
NARANDIA (198)	1	5	6	5	0	0	14	9	397	99	0	22	10	5	11	<=5KM	<=5KM	<=5KM	>5KM	>5KM	>5KM	YES	<=5KM	<=5KM
NARKULI (201)	10	5	15	3	0	0	9	6	0	0	0	0	0	0	0	<=5KM	>5KM	<=5KM	>5KM	>5KM	>5KM	YES	>5KM	>5KM
TALKATALIA (199)	3	2	5	4	0	0	13	4	0	0	0	0	0	0	0	YES	YES	YES	>5KM	>5KM	>5KM	YES	YES	<=5KM
BALISAI G.P. TOTAL :	18	16	34	32	0	0	93	46	1201	182	8	75	30	10	13									
DEPAL GRAM PANCHAYAT																								
AKULBAR (126)	1	2	3	0	0	0	22	2	0	0	0	0	0	0	0	>5KM	>5KM	>5KM	<=5KM	>5KM	>5KM	>5KM	>5KM	>5KM
BARANGA (024)	3	4	7	0	0	0	31	3	0	0	0	0	0	0	0	>5KM	>5KM	>5KM	<=5KM	>5KM	>5KM	>5KM	<=5KM	>5KM
CHAKGHULI (025)	4	2	6	0	0	0	44	2	0	0	0	0	0	0	0	>5KM	>5KM	>5KM	<=5KM	>5KM	>5KM	>5KM	<=5KM	>5KM
DAYANIDHIBAR (125)	1	3	4	0	0	0	17	2	0	0	0	0	0	0	0	>5KM	>5KM	>5KM	<=5KM	>5KM	>5KM	>5KM	>5KM	>5KM

(P) - Part Mouza i.e., Mouza appears in more than one Gram Panchayat, YES - Located in the Mouza <=5KM - Located at a distance upto 5 KM, >5KM - Located at a distance more than 5 KM

PURBA MEDINIPUR DISTRICT

NAME OF THE MOUZA (J.L. No.)	FODDER AREA: Area under Fodder Crops (in Cottah)			AGRICULTURAL IMPLEMENTS / FISHERY / LIVESTOCK & FISHERY INFRASTRUCTURE: Animal Operated Implements						Engaged in Actual Operation of Fishing				Marketing of Fish										
										Full Time		Part Time												
	Kharif	Rabi	Total	Wooden Plough	Steel Plough	Animal Cart	Leveller	Chaff Cutter	Fishery Household Persons	Male	Female	Male	Female	Male	Female	Veterinary Hospital /Health Centre	Artificial Insemination Centre	Veterinary Medicine Shop	Live stock Development Worker	Chilling Plant/ Bulk Milk Cooler	Co-op Dairy/ Milk Collection Centre	Availability of Pasture Land	Cattle/ Poultry Feed Shop	Fish Wholesale Market
	45	46	47	48	49	50	51	52	53	54	55	56	57	58	59	60	61	62	63	64	65	66	67	68
RAMNAGAR-II BLOCK : CONTAI SUBDIVISION																								
DEPAL GRAM PANCHAYAT																								
DEPAL (130)	5	4	9	0	0	0	62	5	161	0	0	0	0	0	0	>5KM	>5KM	>5KM	<=5KM	>5KM	>5KM	>5KM	<=5KM	>5KM
DEPAR SHASANBAR (128)	2	4	6	0	0	0	25	1	0	0	0	0	0	0	0	>5KM	>5KM	>5KM	<=5KM	>5KM	>5KM	>5KM	>5KM	>5KM
GAURANGABAR (123)	3	2	5	0	0	0	27	0	0	0	0	0	0	0	0	>5KM	>5KM	>5KM	<=5KM	>5KM	>5KM	>5KM	>5KM	>5KM
JAGADISH PASCHIMBAR (127)	5	6	11	0	0	0	17	3	0	0	0	0	0	0	0	>5KM	>5KM	>5KM	<=5KM	>5KM	>5KM	>5KM	>5KM	>5KM
KANJIA (131)	6	6	12	0	0	0	27	2	0	0	0	0	0	0	0	>5KM	>5KM	>5KM	<=5KM	>5KM	>5KM	>5KM	>5KM	>5KM
KANPUR (118)	6	5	11	0	0	0	67	0	0	0	0	0	0	0	0	>5KM	>5KM	>5KM	<=5KM	>5KM	>5KM	>5KM	>5KM	>5KM
NASHIRPUR (122)	2	3	5	0	0	0	38	0	0	0	0	0	0	0	0	>5KM	>5KM	>5KM	<=5KM	>5KM	>5KM	>5KM	<=5KM	>5KM
NAYA SHYAMPUR (133)	3	3	6	0	0	0	6	0	0	0	0	0	0	0	0	>5KM	>5KM	>5KM	<=5KM	>5KM	>5KM	>5KM	>5KM	>5KM
RANICHAK (129)	3	2	5	0	0	0	19	3	0	0	0	0	0	0	0	>5KM	>5KM	>5KM	<=5KM	>5KM	>5KM	>5KM	>5KM	>5KM
SHIKARBAR (124)	2	1	3	0	0	0	18	3	0	0	0	0	0	0	0	>5KM	>5KM	>5KM	<=5KM	>5KM	>5KM	>5KM	>5KM	>5KM
TALKANPUR (119)	4	2	6	0	0	0	29	2	0	0	0	0	0	0	0	>5KM	>5KM	>5KM	<=5KM	>5KM	>5KM	>5KM	>5KM	>5KM
DEPAL G.P. TOTAL :	50	49	99	0	0	0	449	28	161	0	0	0	0	0	0									
KADUA GRAM PANCHAYAT																								
ARYA PADYAPUR (132)	12	0	12	3	0	0	5	0	0	0	0	0	0	0	0	>5KM	>5KM	>5KM	>5KM	>5KM	>5KM	>5KM	>5KM	>5KM
DANDA BELBANI (154)	10	0	10	33	0	0	23	0	50	0	0	1	0	10	2	>5KM	>5KM	>5KM	<=5KM	>5KM	>5KM	>5KM	>5KM	>5KM
DHARASH (135)	0	13	13	12	0	0	16	0	0	0	0	0	0	0	0	>5KM	>5KM	>5KM	>5KM	>5KM	>5KM	>5KM	>5KM	>5KM
KADUA (134)	10	10	20	14	0	0	19	0	0	0	0	0	0	0	0	<=5KM	<=5KM	>5KM	>5KM	>5KM	>5KM	>5KM	>5KM	>5KM
KALAPUNJA (138)	10	10	20	24	0	0	27	0	193	0	0	15	2	27	8	>5KM	>5KM	>5KM	>5KM	>5KM	>5KM	>5KM	>5KM	>5KM
LALPUR (155)	12	0	12	5	0	0	10	0	0	0	0	0	0	0	0	>5KM	>5KM	>5KM	>5KM	>5KM	>5KM	>5KM	>5KM	>5KM
MALANCHA (137)	10	10	20	9	3	0	13	0	142	13	3	19	9	16	11	>5KM	>5KM	>5KM	>5KM	>5KM	>5KM	>5KM	>5KM	>5KM
MANIKBASAN (136)	0	10	10	6	2	0	3	0	8	0	0	0	0	0	0	>5KM	>5KM	>5KM	>5KM	>5KM	>5KM	>5KM	>5KM	>5KM
PURBA RAGHUNATHPUR (180)	12	0	12	3	0	0	9	0	0	0	0	0	0	0	0	>5KM	>5KM	>5KM	>5KM	>5KM	>5KM	>5KM	>5KM	>5KM
SHONAMOHI (156)	10	12	22	3	0	0	10	0	30	0	0	0	0	6	2	>5KM	>5KM	>5KM	>5KM	>5KM	>5KM	>5KM	>5KM	>5KM
KADUA G.P. TOTAL :	86	65	151	112	5	0	135	0	423	13	3	35	11	59	23									
KALINDI GRAM PANCHAYAT																								
BISHNUPUR (272)	7	0	7	7	0	0	7	0	0	0	0	0	0	0	0	<=5KM	<=5KM	<=5KM	<=5KM	>5KM	>5KM	>5KM	<=5KM	>5KM
DADANPATRA (284)	32	28	60	22	0	0	23	0	35	15	5	5	5	3	2	>5KM	>5KM	>5KM	<=5KM	>5KM	>5KM	YES	<=5KM	>5KM
DAKSHIN PURUSHOTTAMPUR (286)	357	252	609	118	1	0	129	0	970	232	40	8	134	4	4	>5KM	>5KM	>5KM	<=5KM	>5KM	>5KM	YES	<=5KM	>5KM
DAUDPUR (278)	34	32	66	3	1	0	4	0	0	0	0	0	0	0	0	>5KM	>5KM	<=5KM	<=5KM	>5KM	>5KM	>5KM	<=5KM	>5KM
DERA (280)	618	348	966	76	0	0	87	0	728	169	0	13	101	3	11	>5KM	>5KM	<=5KM	<=5KM	>5KM	>5KM	>5KM	<=5KM	>5KM
DHUNIA BARAJ (279)	50	37	87	7	0	0	7	0	0	0	0	0	0	0	0	<=5KM	<=5KM	<=5KM	<=5KM	>5KM	>5KM	>5KM	<=5KM	>5KM
HAURBURI (273)	17	13	30	3	0	0	4	0	0	0	0	0	0	0	0	<=5KM	<=5KM	<=5KM	<=5KM	>5KM	>5KM	>5KM	<=5KM	>5KM

(P) - Part Mouza i.e., Mouza appears in more than one Gram Panchayat; YES - Located in the Mouza; <=5KM - Located at a distance upto 5 KM, >5KM - Located at a distance more than 5 KM

PURBA MEDINIPUR DISTRICT

NAME OF THE MOUZA (J.L. No.)	FODDER AREA: Area under Fodder Crops (in Cottah)			AGRICULTURAL IMPLEMENTS / FISHERY / LIVESTOCK & FISHERY INFRASTRUCTURE: Animal Operated Implements						Engaged in Actual Operation of Fishing				Marketing of Fish										
										Full Time		Part Time												
	Kharif	Rabi	Total	Wooden Plough	Steel Plough	Animal Cart	Leveller	Chaff Cutter	Fishery Household Persons	Male	Female	Male	Female	Male	Female	Veterinary Hospital /Health Centre	Artificial Insemination Centre	Veterinary Medicine Shop	Live stock Development Worker	Chilling Plant/ Bulk Milk Cooler	Co-op. Dairy/ Milk Collection Centre	Availability of Pasture Land	Cattle/ Poultry Feed Shop	Fish Wholesale Market
	45	46	47	48	49	50	51	52	53	54	55	56	57	58	59	60	61	62	63	64	65	66	67	68
RAMNAGAR-II BLOCK : CONTAI SUBDIVISION																								
KALINDI GRAM PANCHAYAT																								
KALINDI (265)	99	72	171	54	0	0	47	0	112	19	0	11	12	0	0	<=5KM	<=5KM	<=5KM	<=5KM	>5KM	>5KM	>5KM	YES	>5KM
KISMAT HAURBURI (274)	7	6	13	6	0	0	5	0	0	0	0	0	0	0	0	<=5KM	<=5KM	<=5KM	<=5KM	>5KM	>5KM	>5KM	<=5KM	>5KM
LACHHANDRAPUR (271)	121	77	198	49	9	0	62	0	35	15	5	5	5	3	2	<=5KM	<=5KM	<=5KM	<=5KM	>5KM	>5KM	>5KM	<=5KM	>5KM
MANDARMANI (245)	188	168	356	14	0	0	12	0	600	167	40	20	120	0	0	>5KM	>5KM	<=5KM	<=5KM	>5KM	>5KM	>5KM	<=5KM	>5KM
PURBA RAMCHANDRAPUR (270)	9	7	16	3	0	0	3	0	0	0	0	0	0	0	0	<=5KM	<=5KM	<=5KM	<=5KM	>5KM	>5KM	>5KM	<=5KM	>5KM
PURBBA BAR (267)	200	196	396	22	0	0	23	0	0	0	0	0	0	0	0	<=5KM	<=5KM	<=5KM	<=5KM	>5KM	>5KM	>5KM	<=5KM	>5KM
PURBBA GADHADHARPUR (268)	11	7	18	14	0	0	10	0	0	0	0	0	0	0	0	<=5KM	<=5KM	<=5KM	<=5KM	>5KM	>5KM	>5KM	<=5KM	>5KM
PURBBA PURUSHOTTAMPUR (276)	220	195	415	95	0	0	67	0	137	137	14	10	17	6	4	>5KM	>5KM	<=5KM	<=5KM	>5KM	>5KM	>5KM	<=5KM	>5KM
RAMCHANDRA NAGAR (269)	137	87	224	7	0	0	7	0	0	0	0	0	0	0	0	<=5KM	<=5KM	<=5KM	<=5KM	>5KM	>5KM	>5KM	<=5KM	>5KM
RANIA (283)	121	102	223	93	0	0	106	0	794	213	41	0	96	8	3	>5KM	>5KM	<=5KM	YES	>5KM	>5KM	>5KM	<=5KM	>5KM
SILAMPUR (246)	182	201	383	18	0	0	18	0	642	174	35	31	125	0	0	>5KM	>5KM	<=5KM	<=5KM	>5KM	>5KM	>5KM	<=5KM	>5KM
SONA MUHI (282)	223	224	447	19	0	0	21	0	689	201	39	22	152	0	0	>5KM	>5KM	<=5KM	<=5KM	>5KM	>5KM	>5KM	<=5KM	>5KM
SUBERIA (266)	80	64	144	70	0	0	81	0	0	0	0	0	0	0	0	<=5KM	<=5KM	<=5KM	<=5KM	>5KM	>5KM	>5KM	<=5KM	>5KM
TEGHARI (275)	305	160	465	12	0	0	13	0	0	0	0	0	0	0	0	>5KM	>5KM	<=5KM	<=5KM	>5KM	>5KM	>5KM	<=5KM	>5KM
KALINDI G.P. TOTAL :	3018	2276	5294	712	11	0	736	0	4742	1342	219	125	767	27	26									
MAITHANA GRAM PANCHAYAT																								
AHAMMADPUR (172)	0	0	0	0	0	0	8	0	0	0	0	0	0	0	0	>5KM	<=5KM	>5KM	<=5KM	>5KM	>5KM	>5KM	>5KM	>5KM
BAKSISPUR (152)	0	0	0	3	0	0	75	1	0	0	0	0	0	0	0	>5KM	<=5KM	>5KM	<=5KM	>5KM	>5KM	>5KM	>5KM	>5KM
BALI PUKHURIA (149)	0	0	0	40	0	0	65	0	0	0	0	0	0	0	0	>5KM	<=5KM	>5KM	<=5KM	>5KM	>5KM	>5KM	>5KM	>5KM
BETULYA RAMPURBAR SUBARNA DIGHI (164)	0	0	0	0	0	0	1	0	0	0	0	0	0	0	0	>5KM	<=5KM	>5KM	<=5KM	>5KM	>5KM	>5KM	>5KM	>5KM
BHUIANJIBAR (157)	0	5	5	12	0	0	61	1	0	0	0	0	0	0	0	>5KM	<=5KM	>5KM	<=5KM	>5KM	>5KM	>5KM	>5KM	>5KM
CHATA PADMAPUR (139)	0	25	25	6	0	0	62	2	402	0	0	95	39	42	24	>5KM	<=5KM	>5KM	<=5KM	>5KM	>5KM	>5KM	>5KM	>5KM
DAKSHIN KALAYANPUR (168)	0	5	5	1	0	0	44	1	0	0	0	0	0	0	0	>5KM	<=5KM	>5KM	<=5KM	>5KM	>5KM	>5KM	>5KM	>5KM
DAKSHIN MAITHUNA (158)	0	5	5	24	0	0	55	1	0	0	0	0	0	0	0	>5KM	<=5KM	>5KM	<=5KM	>5KM	>5KM	>5KM	>5KM	>5KM
DAKSHIN TENTULTALA (161)	0	0	0	2	0	0	93	1	0	0	0	0	0	0	0	>5KM	<=5KM	>5KM	<=5KM	>5KM	>5KM	>5KM	>5KM	>5KM
DUMANA PAIKBAR (141)	0	0	0	0	0	0	32	0	0	0	0	0	0	0	0	>5KM	<=5KM	>5KM	<=5KM	>5KM	>5KM	>5KM	>5KM	>5KM
DUMARIA (142)	5	10	15	1	0	0	75	1	46	0	0	8	1	2	5	>5KM	<=5KM	>5KM	<=5KM	>5KM	>5KM	>5KM	>5KM	>5KM
HARIPUR (159)	0	3	3	1	0	0	20	1	78	0	0	10	3	0	0	>5KM	<=5KM	>5KM	<=5KM	>5KM	>5KM	>5KM	>5KM	>5KM
KALYANPUR (166)	0	5	5	1	0	0	10	1	102	0	0	15	0	5	2	>5KM	<=5KM	>5KM	<=5KM	>5KM	>5KM	>5KM	>5KM	>5KM
KATMUNDI (144)	10	0	10	6	0	0	62	0	431	0	0	86	0	11	33	>5KM	<=5KM	>5KM	<=5KM	>5KM	>5KM	>5KM	>5KM	>5KM
KHIDIRPUR (171)	0	0	0	5	0	0	138	2	116	0	0	20	0	5	0	>5KM	<=5KM	>5KM	<=5KM	>5KM	>5KM	>5KM	>5KM	>5KM

(P) - Part Mouza i.e., Mouza appears in more than one Gram Panchayat; YES - Located in the Mouza; <=5KM - Located at a distance upto 5 KM, >5KM - Located at a distance more than 5 KM

Reference Date : 15.10.2007

PURBA MEDINIPUR DISTRICT

NAME OF THE MOUZA (J.L. No.)	FODDER AREA: Area under Fodder Crops (in Cottah)			AGRICULTURAL IMPLEMENTS / FISHERY / LIVESTOCK & FISHERY INFRASTRUCTURE: Animal Operated Implements						Engaged in Actual Operation of Fishing				Marketing of Fish										
										Full Time		Part Time												
	Kharif	Rabi	Total	Wooden Plough	Steel Plough	Animal Cart	Leveller	Chaff Cutter	Fishery Household Persons	Male	Female	Male	Female	Male	Female	Veterinary Hospital /Health Centre	Artificial Insemination Centre	Veterinary Medicine Shop	Live stock Development Worker	Chilling Plant/ Bulk Milk Cooler	Co-op. Dairy/ Milk Collection Centre	Availability of Pasture Land	Cattle/ Poultry Feed Shop	Fish Wholesale Market
	45	46	47	48	49	50	51	52	53	54	55	56	57	58	59	60	61	62	63	64	65	66	67	68
RAMNAGAR-II BLOCK : CONTAI SUBDIVISION																								
MAITHANA GRAM PANCHAYAT																								
KHOJABAR (147)	0	0	0	9	0	0	42	0	0	0	0	0	0	0	0	>5KM	<=5KM	>5KM	<=5KM	>5KM	>5KM	>5KM	>5KM	>5KM
MAHAMMADPUR (148)	0	10	10	2	0	0	25	0	0	0	0	0	0	0	0	>5KM	<=5KM	>5KM	<=5KM	>5KM	>5KM	>5KM	>5KM	>5KM
MAITHNA PAIKBAR (145)	0	5	5	1	0	0	5	0	0	0	0	0	0	0	0	>5KM	<=5KM	>5KM	<=5KM	>5KM	>5KM	>5KM	>5KM	>5KM
MANDARPUR (146)	0	0	0	9	0	0	104	0	0	0	0	0	0	0	0	>5KM	<=5KM	>5KM	<=5KM	>5KM	>5KM	>5KM	>5KM	>5KM
NIJ MAITHUNA (150)	0	0	0	9	0	0	51	0	0	0	0	0	0	0	0	>5KM	<=5KM	>5KM	<=5KM	>5KM	>5KM	>5KM	>5KM	>5KM
PAIKBAR (143)	0	5	5	1	0	0	3	0	0	0	0	0	0	0	0	>5KM	<=5KM	>5KM	<=5KM	>5KM	>5KM	>5KM	>5KM	>5KM
RAIPUR (167)	0	0	0	0	0	0	13	0	0	0	0	0	0	0	0	>5KM	<=5KM	>5KM	<=5KM	>5KM	>5KM	>5KM	>5KM	>5KM
RAUTARAPUR (165)	0	0	0	2	0	0	20	1	0	0	0	0	0	0	0	>5KM	<=5KM	>5KM	<=5KM	>5KM	>5KM	>5KM	>5KM	>5KM
SENAPATIBAR (151)	5	0	5	2	0	0	20	1	0	0	0	0	0	0	0	>5KM	<=5KM	>5KM	<=5KM	>5KM	>5KM	>5KM	>5KM	>5KM
SHAHAPUR (170)	0	0	0	21	0	0	71	1	0	0	0	0	0	0	0	>5KM	<=5KM	>5KM	<=5KM	>5KM	>5KM	>5KM	>5KM	>5KM
SIKHARPUR (160)	0	0	0	1	0	0	2	0	0	0	0	0	0	0	0	>5KM	<=5KM	>5KM	<=5KM	>5KM	>5KM	>5KM	>5KM	>5KM
SONAKANIA (140)	10	31	41	9	0	0	62	2	336	0	0	68	6	17	12	>5KM	<=5KM	>5KM	<=5KM	>5KM	>5KM	>5KM	>5KM	>5KM
UTTAR BALARAMPUR (169)	0	0	0	1	0	0	5	0	0	0	0	0	0	0	0	>5KM	<=5KM	>5KM	<=5KM	>5KM	>5KM	>5KM	>5KM	>5KM
UTTAR KALYANPUR BETULYA RAMPUR (163)	5	0	5	1	0	0	7	1	0	0	0	0	0	0	0	>5KM	<=5KM	>5KM	<=5KM	>5KM	>5KM	>5KM	>5KM	>5KM
UTTAR MAITHUNA (153)	0	5	5	4	0	0	61	1	0	0	0	0	0	0	0	>5KM	<=5KM	>5KM	<=5KM	>5KM	>5KM	>5KM	>5KM	>5KM
UTTAR TENTULTALA (162)	5	5	10	5	0	0	55	1	0	0	0	0	0	0	0	>5KM	<=5KM	>5KM	<=5KM	>5KM	>5KM	>5KM	>5KM	>5KM
MAITHANA G.P. TOTAL :	40	119	159	179	0	0	1347	20	1511	0	0	302	49	82	76									
PALDHUI GRAM PANCHAYAT																								
BHERI BARANGA (026)	2	1	3	21	0	0	84	0	0	0	0	0	0	0	0	<=5KM	>5KM	>5KM	<=5KM	>5KM	>5KM	>5KM	>5KM	>5KM
GOBINDAPUR (022)	1	2	3	17	0	0	55	0	339	50	5	80	5	142	7	<=5KM	>5KM	>5KM	<=5KM	>5KM	>5KM	>5KM	>5KM	>5KM
HAMIRPUR (023)	2	2	4	25	0	0	34	0	89	15	5	20	2	107	5	<=5KM	>5KM	>5KM	<=5KM	>5KM	>5KM	>5KM	>5KM	>5KM
JAGADISHPUR (027)	1	1	2	14	0	0	31	0	249	30	5	30	5	70	0	<=5KM	>5KM	>5KM	<=5KM	>5KM	>5KM	>5KM	>5KM	>5KM
KAN KANESWAR (110)	1	2	3	20	0	0	11	0	0	0	0	0	0	0	0	<=5KM	>5KM	>5KM	<=5KM	>5KM	>5KM	>5KM	>5KM	>5KM
KANOA (111)	1	1	2	12	0	0	20	0	23	5	1	5	3	105	3	<=5KM	>5KM	>5KM	<=5KM	>5KM	>5KM	>5KM	>5KM	>5KM
KASAFALTALYA (021)	2	3	5	25	0	0	39	0	0	0	0	0	0	0	0	<=5KM	>5KM	>5KM	<=5KM	>5KM	>5KM	>5KM	>5KM	>5KM
MADHABPUR (121)	2	1	3	14	0	0	85	0	0	0	0	0	0	0	0	<=5KM	<=5KM	>5KM	YES	>5KM	>5KM	>5KM	>5KM	>5KM
MANDAR (112)	5	2	7	25	0	0	113	0	0	0	0	0	0	0	0	<=5KM	>5KM	>5KM	<=5KM	>5KM	>5KM	>5KM	>5KM	>5KM
PALDHUI (115)	5	5	10	17	0	0	95	0	70	15	3	20	3	399	4	<=5KM	>5KM	>5KM	<=5KM	>5KM	>5KM	>5KM	>5KM	>5KM
RAGHUNATHPUR (116)	2	2	4	23	0	0	28	0	0	0	0	0	0	0	0	<=5KM	>5KM	>5KM	<=5KM	>5KM	>5KM	>5KM	>5KM	>5KM
SABITRAPUR (120)	1	1	2	23	0	0	73	0	0	0	0	0	0	0	0	<=5KM	YES	>5KM	<=5KM	>5KM	>5KM	>5KM	>5KM	>5KM
PALDHUI G.P. TOTAL :	25	23	48	236	0	0	668	0	770	115	19	155	18	823	19									

(P) - Part Mouza i.e. Mouza appears in more than one Gram Panchayat; YES - Located in the Mouza. <=5KM - Located at a distance upto 5 KM. >5KM - Located at a distance more than 5 KM

PURBA MEDINIPUR DISTRICT

FODDER AREA / AGRICULTURAL IMPLEMENTS / FISHERY / LIVESTOCK & FISHERY INFRASTRUCTURE

NAME OF THE MOUZA (J.L. No.)	Area under Fodder Crops (in Cottah)			Animal Operated Implements			Leveller	Chaff Cutter	Fishery Household Persons	Engaged in Actual Operation of Fishing				Marketing of Fish		Veterinary Hospital /Health Centre	Artificial Insemination Centre	Veterinary Medicine Shop	Live stock Development Worker	Chilling Plant/ Bulk Milk Cooler	Co-op Dairy/ Milk Collection Centre	Availability of Pasture Land	Cattle/ Poultry Feed Shop	Fish Wholesale Market
										Full Time		Part Time												
	Kharif	Rabi	Total	Wooden Plough	Steel Plough	Animal Cart				Male	Female	Male	Female	Male	Female									
	45	46	47	48	49	50	51	52	53	54	55	56	57	58	59	60	61	62	63	64	65	66	67	68
RAMNAGAR-II BLOCK : CONTAI SUBDIVISION																								
SATILAPUR GRAM PANCHAYAT																								
BANBAR (259)	0	0	0	11	0	0	22	0	0	0	0	0	0	0	0	<=5KM	<=5KM	<=5KM	<=5KM	>5KM	>5KM	>5KM	<=5KM	>5KM
BARA KASHINATHPUR (194)	0	0	0	7	0	0	6	0	0	0	0	0	0	0	0	<=5KM	<=5KM	<=5KM	<=5KM	>5KM	>5KM	>5KM	<=5KM	>5KM
CHAHAKA (195)	0	0	0	42	0	0	17	0	0	0	0	0	0	0	0	<=5KM	<=5KM	<=5KM	<=5KM	>5KM	>5KM	>5KM	<=5KM	>5KM
CHAK PRATAPPUR (255)	0	0	0	3	0	0	2	0	0	0	0	0	0	0	0	<=5KM	<=5KM	<=5KM	<=5KM	>5KM	>5KM	>5KM	<=5KM	>5KM
CHHOTA CHAULKHOLA (263)	0	0	0	6	0	0	9	0	89	28	0	0	0	16	0	<=5KM	<=5KM	<=5KM	<=5KM	>5KM	>5KM	>5KM	<=5KM	>5KM
CHHOTA KASHINATHPUR (193)	0	0	0	10	0	0	9	0	0	0	0	0	0	0	0	<=5KM	<=5KM	<=5KM	<=5KM	>5KM	>5KM	>5KM	<=5KM	>5KM
DAKSHIN SHITALA (261)	0	0	0	13	0	0	6	0	0	0	0	0	0	0	0	<=5KM	<=5KM	<=5KM	<=5KM	>5KM	>5KM	>5KM	<=5KM	>5KM
DEULI (248)	0	0	0	23	0	0	23	0	1637	368	0	0	0	368	117	<=5KM	<=5KM	<=5KM	<=5KM	>5KM	>5KM	>5KM	<=5KM	>5KM
GHOLE (258)	0	0	0	32	0	0	42	0	0	0	0	0	0	0	0	<=5KM	<=5KM	<=5KM	<=5KM	>5KM	>5KM	>5KM	<=5KM	>5KM
ISLAMPUR (256)	6	5	11	88	0	0	140	0	0	0	0	0	0	0	0	<=5KM	<=5KM	<=5KM	<=5KM	>5KM	>5KM	>5KM	<=5KM	>5KM
KALIKAPUR (250)	0	0	0	24	0	0	32	0	246	47	0	0	0	47	0	<=5KM	<=5KM	<=5KM	<=5KM	>5KM	>5KM	>5KM	<=5KM	>5KM
KANCHIBAR (254)	0	0	0	10	0	0	8	0	0	0	0	0	0	0	0	<=5KM	<=5KM	<=5KM	<=5KM	>5KM	>5KM	>5KM	<=5KM	>5KM
KANDARPAPUR (252)	0	0	0	143	0	0	84	0	0	0	0	0	0	0	0	<=5KM	<=5KM	<=5KM	<=5KM	>5KM	>5KM	>5KM	<=5KM	>5KM
KEISHNAPUR (262)	0	0	0	12	0	0	19	0	0	0	0	0	0	0	0	<=5KM	<=5KM	<=5KM	<=5KM	>5KM	>5KM	>5KM	<=5KM	>5KM
KESHABPUR (264)	0	0	0	7	0	0	9	0	492	147	0	0	0	105	0	<=5KM	<=5KM	<=5KM	<=5KM	>5KM	>5KM	>5KM	<=5KM	>5KM
NALGUNA (253)	0	0	0	6	0	0	3	0	0	0	0	0	0	0	0	<=5KM	<=5KM	<=5KM	<=5KM	>5KM	>5KM	>5KM	<=5KM	>5KM
PHULBARI (249)	0	0	0	24	0	0	65	0	811	143	0	0	0	143	0	<=5KM	<=5KM	<=5KM	<=5KM	>5KM	>5KM	>5KM	<=5KM	>5KM
SATBATIA (257)	0	0	0	13	0	0	31	0	0	0	0	0	0	0	0	<=5KM	<=5KM	<=5KM	<=5KM	>5KM	>5KM	>5KM	<=5KM	>5KM
SATILAPUR (196)	3	2	5	98	0	0	299	0	1123	258	123	0	0	217	0	<=5KM	<=5KM	<=5KM	<=5KM	>5KM	>5KM	>5KM	<=5KM	>5KM
UTTAR SHITALA (260)	0	0	0	15	0	0	7	0	0	0	0	0	0	0	0	>5KM	<=5KM	YES	<=5KM	>5KM	>5KM	>5KM	<=5KM	>5KM
SATILAPUR G.P. TOTAL :	9	7	16	587	0	0	833	0	4398	991	123	0	0	896	117									

(P) - Part Mouza i.e., Mouza appears in more than one Gram Panchayat; YES - Located in the Mouza; <=5KM - Located at a distance upto 5 KM, >5KM - Located at a distance more than 5 KM

CONTAI MUNICIPALITY

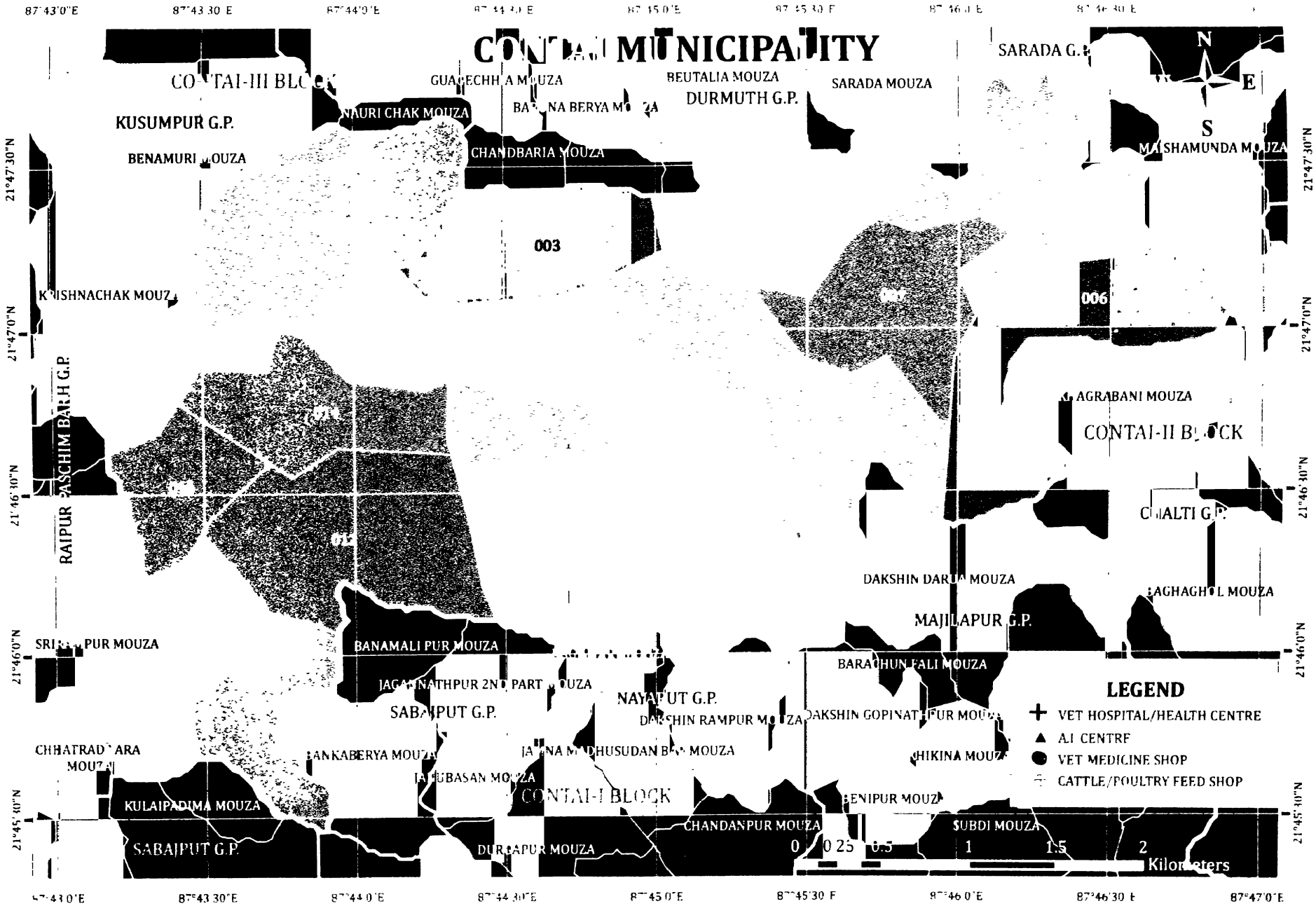

NUMBERS IN THE MAP INDICATE THE WARD NO. OF THE MUNICIPALITY

Administrative Divisions (in number), 2005

Police Station	Ward	Household	Town
1(p)	18	12,414	1

Population and Density of Population (per sq. kms.), 2001

Population	Density of Population	Area (Sq K.M.)
77,513	5,440	14.25

Population (in number), 2001

Male	Female	Total
40,389	37,124	77,513

Percentage of Literates by Sex, 2001

Male	Female	Total
94.50	85.60	90.20

Number of Schools (General Education), 2005-2006

Primary	Middle/High	Higher Secondary
21	1/2	8

Number of Students (General Education), 2005-2006

Class	I to V	VI to VIII	IX to X	XI to XII
Total	2,788	245	1,446	8,905

Number of Teachers (General Education), 2005-2006

School	Primary	Junior High	High	Higher Sec
Total	79	6	28	191

Distribution of Colleges, 2005-2006

Name	No
Colleges / University	1
Professional & Technical Schools & Colleges	1
Special & Non Formal Education	24
Total	26

Health Facilities, 2002

Hospital	Health centre	Clinic & Dispensary	Total	Total bed	No. of Doctor
1	-	-	1	141	26

No. of Veterinary Hospitals

State Animal Health Centre	Animal Health Centre	Additional Animal Health Centre	Animal Development Aid Centre	Mobile Animal Health Centre	Artificial Insemination (A.I.) Centre
1	-	-	1	-	1

BAR DIAGRAM SHOWING POPULATION OF LIVESTOCK SPECIES IN CONTAI MUNICIPALITY

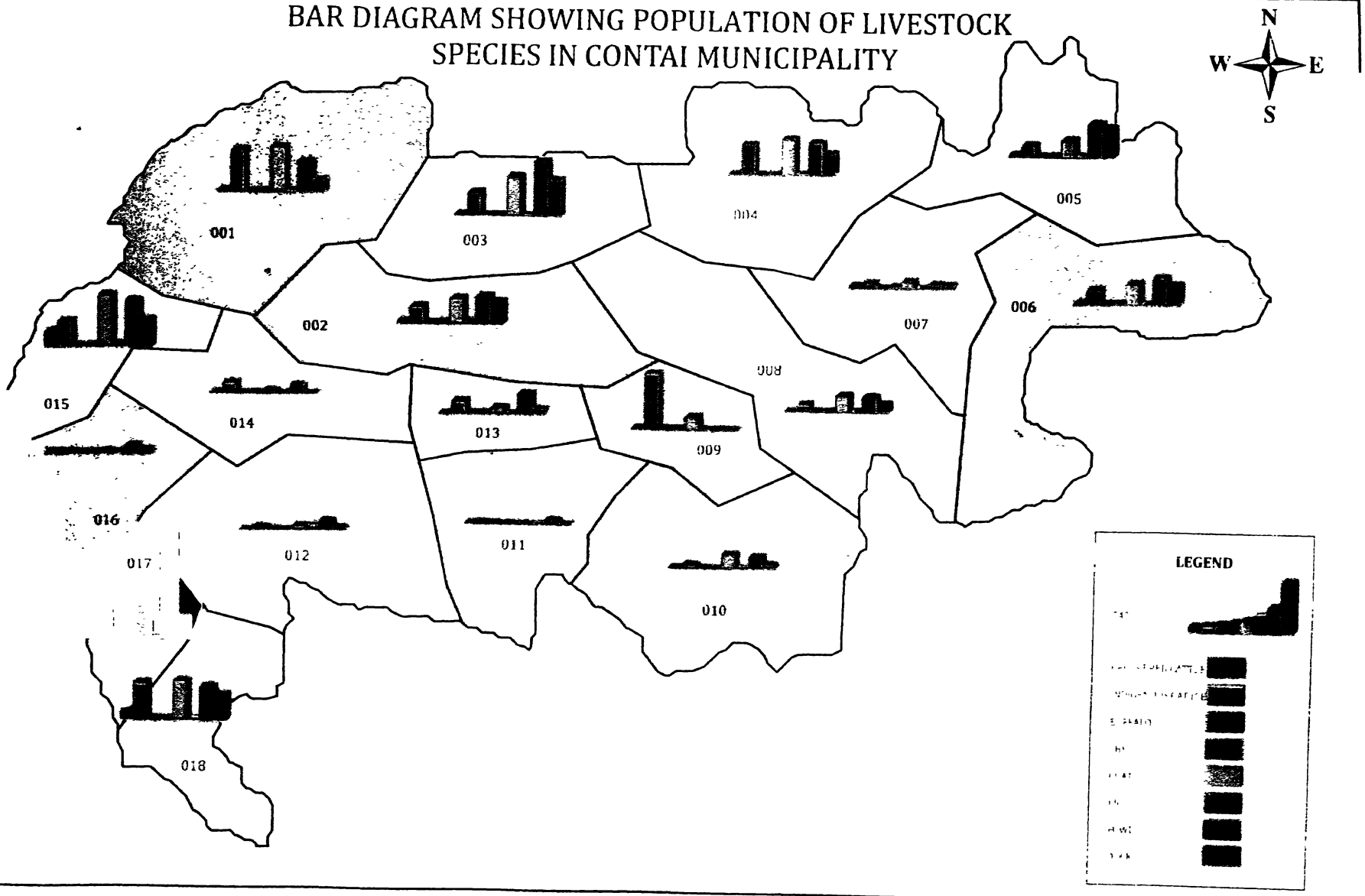

CONTAI MUNICIPALITY AT A GLANCE

Cross-Bred Cattle	587	6	41	23	27	29
Indigenous Cattle	4,502	45	316	328	174	185
Total Cattle	5,089	51	357	351	201	214
Buffalo	41	0	3	0	8	9
Sheep	48	0	3	5	17	18
Goat	5,085	51	357	122	158	168
Pig	95	1	7	1	8	9
Dog	2,329	23	163	19	18	19
Deshi Fowl	5,899	59	414	192	304	324
Improved Fowl	678	7	48	435	241	257
Total Fowl	6,577	65	462	627	545	580
Deshi Drake, Duck & Duckling	3,270	33	229	67	119	126
Improved Drake, Duck & Duckling	66	1	5	12	9	9
Total Drake, Duck & Duckling	3,336	33	234	79	127	135
Turkey, Quail & Other Poultry Bird	989	10	69	1	3	3
Total Poultry Bird	10,902	108	765	707	675	719
Wooden Plough	84	1	6	12	22	24
Steel Plough	0	0	0	1	7	7
Animal Cart	0	0	0	0	8	9
Leveller	76	1	5	23	22	23
Chaff Cutter	0	0	0	22	12	13
Total No. of Persons of Fishery Households	420	4	29	27	10	10
Actual Operation in Fishing Activity	0	0	0	8	3	3
Marketing of Fish & Other Fishing Occupation	183	2	13	6	2	2

POPULATION SHARE OF BOVINES AND SMALL ANIMALS

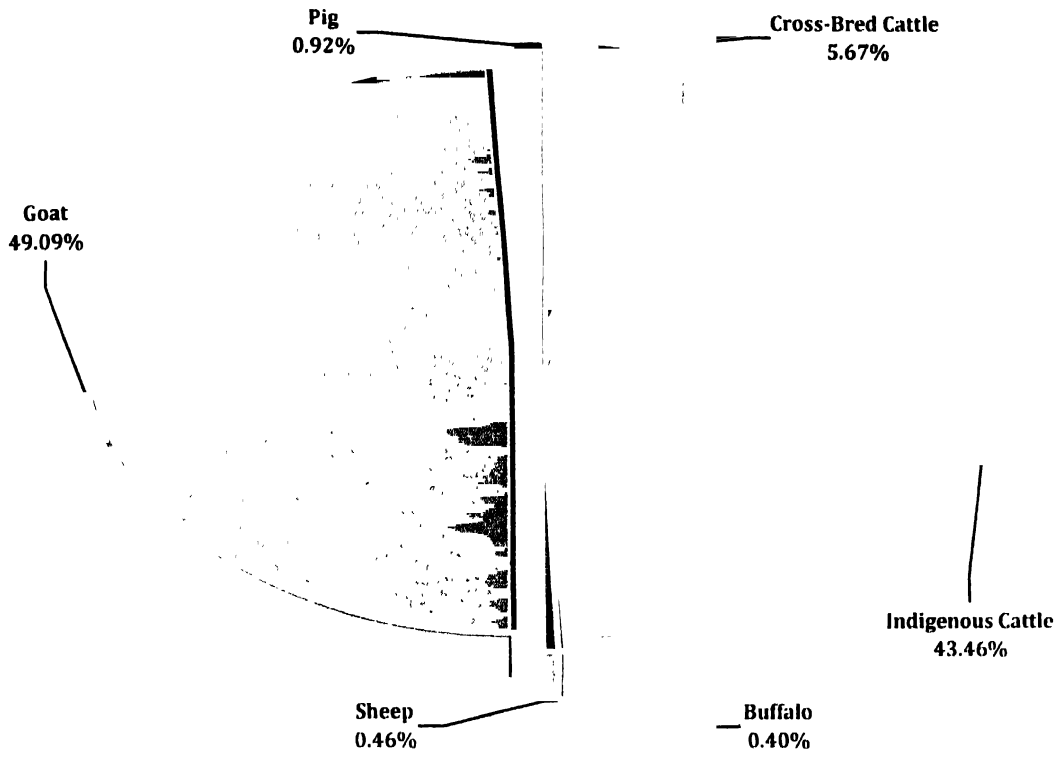

POPULATION SHARE OF FOWL AND DUCK

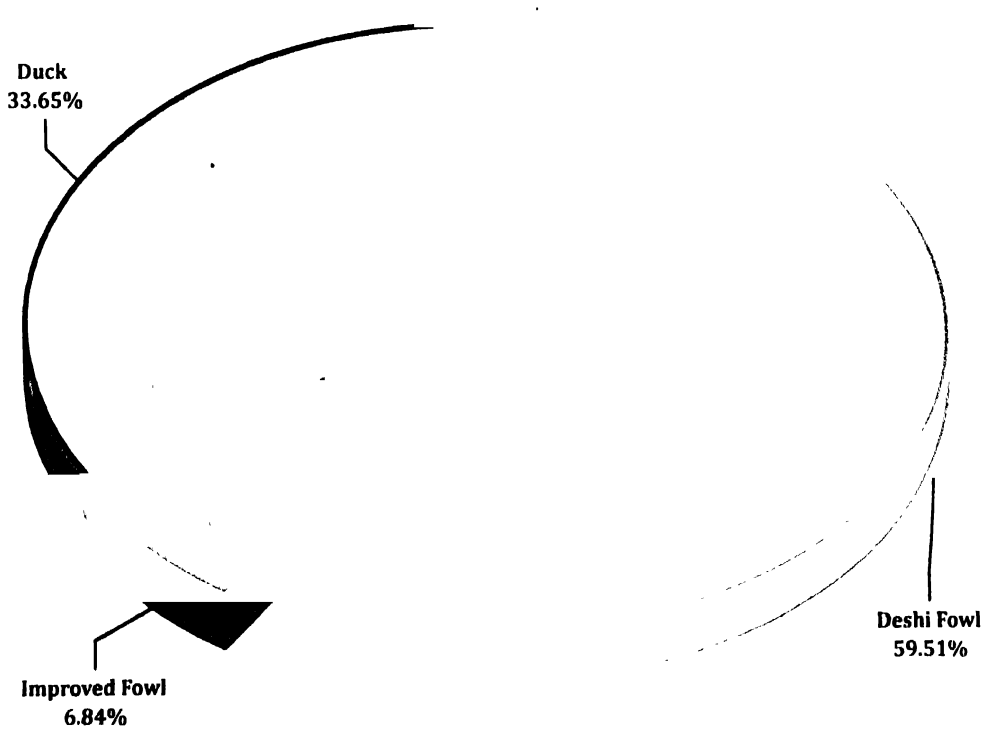

WARDWISE BOVINE POPULATION



17 - PREVIOUS LIVESTOCK CENSUS, 2003; 18 - PRESENT LIVESTOCK CENSUS, 2007

WARDWISE POPULATION OF SMALL ANIMALS

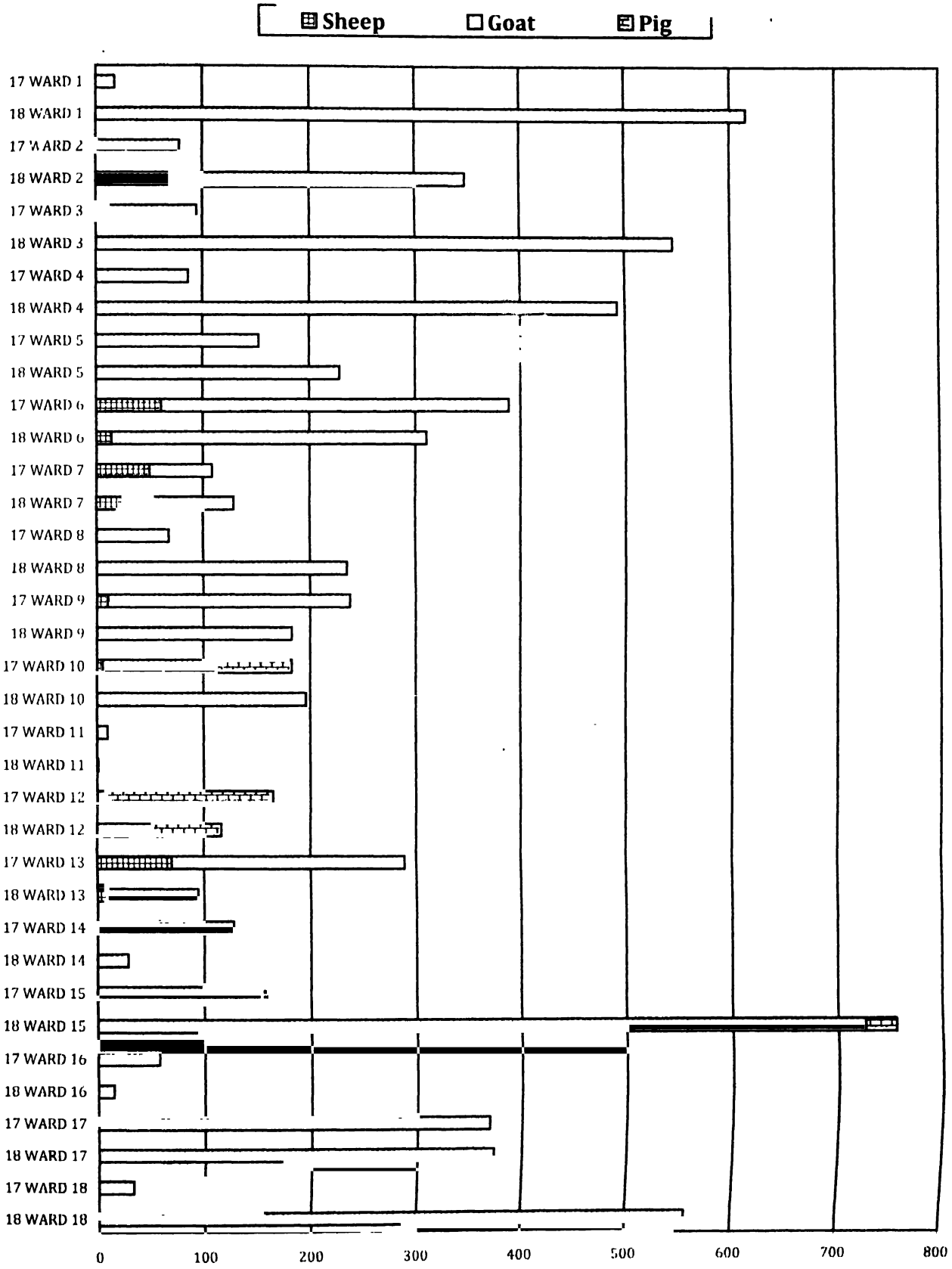

17 - PREVIOUS LIVESTOCK CENSUS, 2003; 18 - PRESENT LIVESTOCK CENSUS, 2007

WARDWISE POPULATION OF POULTRY BIRDS

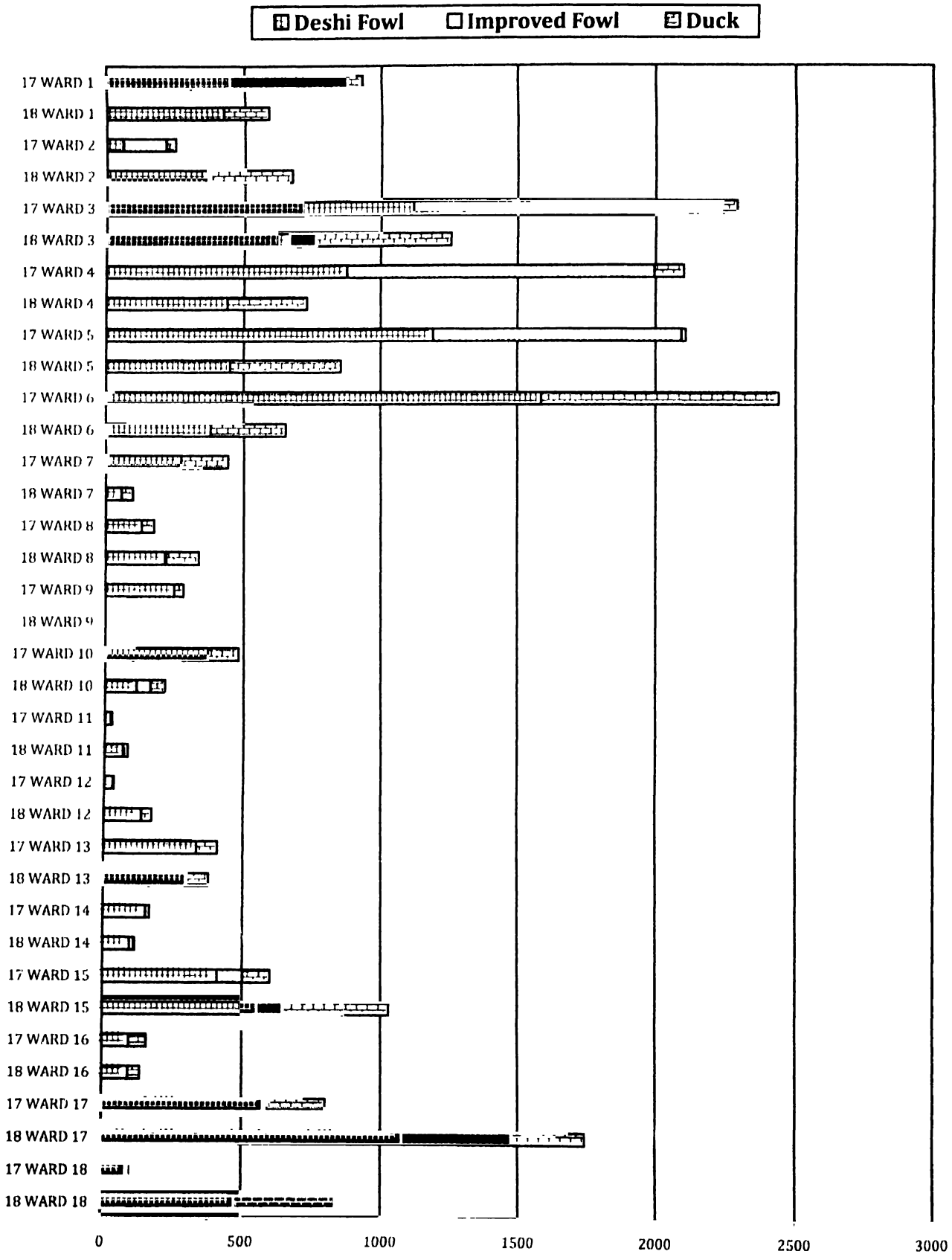

17 - PREVIOUS LIVESTOCK CENSUS, 2003; 18 - PRESENT LIVESTOCK CENSUS, 2007

Reference Date : 15.10.2007

PURBA MEDINIPUR DISTRICT

JERSEY CROSS-BRED CATTLE

WARD	MALE JERSEY CROSS-BRED CATTLE							FEMALE JERSEY CROSS-BRED CATTLE							Total Jersey Cross-bred Cattle
	Under 1 year	1 to 2½ years	Over 2½ years (Major use)				Total Male Jersey Cross-bred Cattle	Under 1 year	1 to 2½ years	Over 2½ years			Above 10 years	Total Female Jersey Cross-bred Cattle	
			Used for Breeding only	Mainly used for Agri-culture	Mainly used for Bullock Cart	Others				In milk	Dry	Not calved once			
1	2	3	4	5	6	7	8	9	10	11	12	13	14	15	16
CONTAI MUNICIPALITY															
WARD NO. 001	1	0	0	2	0	0	3	5	4	6	1	0	0	16	19
WARD NO. 002	1	1	0	0	0	0	2	7	5	8	2	0	0	22	24
WARD NO. 003	1	0	0	0	0	0	1	3	1	4	0	0	0	8	9
WARD NO. 004	0	0	0	0	0	0	0	0	0	0	0	0	0	0	0
WARD NO. 005	0	0	0	0	0	0	0	5	2	5	1	0	0	13	13
WARD NO. 006	3	2	0	0	0	0	5	2	0	5	0	0	0	7	12
WARD NO. 007	4	4	0	0	0	0	8	7	3	10	3	0	0	23	31
WARD NO. 008	0	0	0	0	0	0	0	0	0	0	0	0	0	0	0
WARD NO. 009	0	0	0	0	0	0	0	0	0	0	0	0	0	0	0
WARD NO. 010	0	0	0	0	0	0	0	0	0	0	0	0	0	0	0
WARD NO. 011	0	0	0	0	0	0	0	0	0	0	0	0	0	0	0
WARD NO 012	0	0	0	0	0	0	0	0	0	0	0	0	0	0	0
WARD NO 013	2	0	0	0	0	0	2	0	0	2	0	0	0	2	4
WARD NO. 014	0	0	0	0	0	0	0	0	0	0	0	0	0	0	0
WARD NO. 015	10	7	0	0	0	0	17	58	44	65	21	0	0	188	205
WARD NO. 016	0	0	0	0	0	0	0	0	0	0	0	0	0	0	0
WARD NO. 017	25	5	0	0	0	0	30	37	17	63	9	0	0	126	156
WARD NO. 018	12	13	0	0	0	0	25	25	11	39	3	0	0	78	103
CONTAI MUNICIPALITY TOT :	59	32	0	2	0	0	93	149	87	207	40	0	0	483	576

18th ALL INDIA LIVESTOCK CENSUS, AGRICULTURE IMPLEMENTS AND MACHINERY, FISHERY STATISTICS, WEST BENGAL

Reference Date : 15.10.2007

PURBA MEDINIPUR DISTRICT

HOLSTEIN FRIESIAN CROSS-BRED CATTLE

WARD	MALE HOLSTEIN FRIESIAN CROSS-BRED CATTLE							FEMALE HOLSTEIN FRIESIAN CROSS-BRED CATTLE							Total Holstein Friesian Cross-bred Cattle
	Under 1 year	1 to 2½ years	Over 2½ years (Major use)				Total Male Holstein Friesian Cross-bred Cattle	Under 1 year	1 to 2½ years	Over 2½ years			Above 10 years	Total Female Holstein Friesian Cross-bred Cattle	
			Used for Breeding only	Mainly used for Agri-culture	Mainly used for Bullock Cart	Others				In milk	Dry	Not calved once			
1	17	18	19	20	21	22	23	24	25	26	27	28	29	30	31
CONTAI MUNICIPALITY															
WARD NO. 001	0	0	0	0	0	0	0	0	0	0	0	0	0	0	0
WARD NO. 002	0	0	0	0	0	0	0	0	0	0	0	0	0	0	0
WARD NO. 003	0	0	0	0	0	0	0	0	0	0	0	0	0	0	0
WARD NO. 004	0	0	0	0	0	0	0	0	0	0	0	0	0	0	0
WARD NO. 005	0	0	0	0	0	0	0	0	0	0	0	0	0	0	0
WARD NO. 006	0	0	0	0	0	0	0	0	0	0	0	0	0	0	0
WARD NO. 007	0	0	0	0	0	0	0	0	0	0	0	0	0	0	0
WARD NO. 008	0	0	0	0	0	0	0	0	0	0	0	0	0	0	0
WARD NO. 009	0	0	0	0	0	0	0	0	0	0	0	0	0	0	0
WARD NO. 010	0	0	0	0	0	0	0	0	0	0	0	0	0	0	0
WARD NO. 011	0	0	0	0	0	0	0	0	0	0	0	0	0	0	0
WARD NO. 012	0	0	0	0	0	0	0	0	0	0	0	0	0	0	0
WARD NO. 013	0	0	0	0	0	0	0	0	0	0	0	0	0	0	0
WARD NO. 014	0	0	0	0	0	0	0	0	0	0	0	0	0	0	0
WARD NO. 015	0	0	0	0	0	0	0	0	0	0	0	0	0	0	0
WARD NO. 016	0	0	0	0	0	0	0	0	0	0	0	0	0	0	0
WARD NO. 017	0	0	0	0	0	0	0	0	0	0	0	0	0	0	0
WARD NO. 018	0	0	0	0	0	0	0	0	0	0	0	0	0	0	0
CONTAI MUNICIPALITY TOT :	0	0	0	0	0	0	0	0	0	0	0	0	0	0	0

18th ALL INDIA LIVESTOCK CENSUS, AGRICULTURE IMPLEMENTS AND MACHINERY, FISHERY STATISTICS, WEST BENGAL

Reference Date : 15.10.2007

PURBA MEDINIPUR DISTRICT

OTHER CROSS-BRED CATTLE

WARD	MALE OTHER CROSS-BRED CATTLE							FEMALE OTHER CROSS-BRED CATTLE							Total Other Cross-bred Cattle	Total Cross-bred Cattle
	Under 1 year	1 to 2½ years	Over 2½ years (Major use)				Total Male Other Cross-bred Cattle	Under 1 year	1 to 2½ years	Over 2½ years			Above 10 years	Total Female Other Cross-bred Cattle		
			Used for Breeding only	Mainly used for Agri-culture	Mainly used for Bullock Cart	Others				In milk	Dry	Not calved once				
1	32	33	34	35	36	37	38	39	40	41	42	43	44	45	46	47
CONTAI MUNICIPALITY																
WARD NO. 001	0	0	0	0	0	0	0	0	0	0	0	0	0	0	0	19
WARD NO. 002	0	0	0	0	0	0	0	0	0	0	0	0	0	0	0	24
WARD NO. 003	0	0	0	0	0	0	0	0	0	0	0	0	0	0	0	9
WARD NO. 004	0	0	0	0	0	0	0	0	0	0	0	0	0	0	0	0
WARD NO. 005	0	0	0	0	0	0	0	0	0	0	0	0	0	0	0	13
WARD NO. 006	0	0	0	0	0	0	0	0	0	0	0	0	0	0	0	12
WARD NO. 007	0	0	0	0	0	0	0	0	0	0	0	0	0	0	0	31
WARD NO. 008	0	0	0	0	0	0	0	0	0	0	0	0	0	0	0	0
WARD NO. 009	0	0	0	0	0	0	0	0	0	0	0	0	0	0	0	0
WARD NO. 010	0	0	0	0	0	0	0	0	0	0	0	0	0	0	0	0
WARD NO. 011	0	0	0	0	0	0	0	3	0	3	3	0	0	9	9	9
WARD NO. 012	0	0	0	0	0	0	0	0	0	0	0	0	0	0	0	0
WARD NO. 013	0	0	0	0	0	0	0	0	0	0	0	0	0	0	0	4
WARD NO. 014	0	0	0	0	0	0	0	0	0	0	0	0	0	0	0	0
WARD NO. 015	0	0	0	0	0	0	0	1	0	1	0	0	0	2	2	207
WARD NO. 016	0	0	0	0	0	0	0	0	0	0	0	0	0	0	0	0
WARD NO. 017	0	0	0	0	0	0	0	0	0	0	0	0	0	0	0	156
WARD NO. 018	0	0	0	0	0	0	0	0	0	0	0	0	0	0	0	103
CONTAI MUNICIPALITY TOT :	0	0	0	0	0	0	0	4	0	4	3	0	0	11	11	587

18th ALL INDIA LIVESTOCK CENSUS, AGRICULTURE IMPLEMENTS AND MACHINERY, FISHERY STATISTICS, WEST BENGAL

Reference Date : 15.10.2007

PURBA MEDINIPUR DISTRICT

INDIGENOUS CATTLE

WARD	MALE INDIGENOUS CATTLE							FEMALE INDIGENOUS CATTLE						
	Under 1 year	1 to 3 years	Over 3 years (Major work basis)				Total Male Indigenous Cattle	Under 1 year	1 to 3 years	Over 3 years			Above 10 years	Total Female Indigenous Cattle
			Used for Breeding only	Mainly used for Agri-culture	Mainly used for Bullock Cart	Others				In milk	Dry	Not calved once		
1	48	49	50	51	52	53	54	55	56	57	58	59	60	61
CONTAI MUNICIPALITY														
WARD NO. 001	42	32	0	0	0	0	74	132	112	169	80	2	3	498
WARD NO. 002	14	28	2	4	0	0	48	15	88	30	58	0	0	191
WARD NO. 003	21	60	0	0	0	0	81	20	93	42	76	0	0	231
WARD NO. 004	46	66	0	0	0	0	112	28	127	64	91	0	0	310
WARD NO. 005	10	19	0	0	0	0	29	12	49	22	36	0	0	119
WARD NO. 006	21	39	0	0	0	0	60	14	50	33	40	0	0	137
WARD NO. 007	1	17	0	0	0	0	18	2	25	3	20	0	0	50
WARD NO. 008	12	8	0	0	0	0	20	1	45	10	27	0	0	83
WARD NO. 009	150	109	0	0	0	0	259	175	42	305	10	0	0	532
WARD NO. 010	2	3	0	0	0	0	5	5	19	7	5	0	0	36
WARD NO. 011	0	1	0	0	0	0	1	0	5	0	2	0	0	7
WARD NO. 012	0	2	0	0	0	0	2	2	6	2	18	0	1	29
WARD NO. 013	6	8	0	0	0	0	14	15	67	14	59	1	4	160
WARD NO. 014	2	15	0	0	0	1	18	8	37	10	75	0	2	132
WARD NO. 015	38	21	0	0	0	0	59	52	87	93	49	0	3	284
WARD NO. 016	0	0	0	0	0	0	0	1	5	2	0	0	0	8
WARD NO. 017	15	22	0	44	0	0	81	55	107	72	55	0	2	291
WARD NO. 018	55	82	0	2	0	0	139	50	141	108	85	0	0	384
CONTAI MUNICIPALITY TOT :	435	532	2	50	0	1	1,020	587	1,105	986	786	3	15	3,482

18th ALL INDIA LIVESTOCK CENSUS, AGRICULTURE IMPLEMENTS AND MACHINERY, FISHERY STATISTICS, WEST BENGAL

Reference Date : 15.10.2007

PURBA MEDINIPUR DISTRICT

BREEDWISE INDIGENOUS CATTLE AND UTILISATION OF MILK

WARD	BREEDWISE BREAKUP OF TOTAL INDIGENOUS CATTLE							Total Indigenous Cattle	Total Cattle	Milk Consumed as fluid milk by the producer household (Daily Kg.)	Sold as fluid milk (Daily Kg.)			Milk Converted into milk products (Daily Kg.)
	Indigenous Breed Cattle					Total Indigenous Breed Cattle	Total Non-descript (Bengal) Cattle				Direct to Consumer	Through Co-opera-tive	To Middle man	
	Total No. of Shahiwal	Total No. of Hariana	Total No. of Siri	Total No. of Gir	Total Red Sindhi & Others									
1	62	63	64	65	66	67	68	69	70	71	72	73	74	75
CONTAI MUNICIPALITY														
WARD NO. 001	0	0	0	0	0	0	572	572	591	120	202	0	0	0
WARD NO. 002	0	0	0	0	0	0	239	239	263	35	28	0	0	0
WARD NO. 003	0	0	0	0	0	0	312	312	321	40	14	0	0	0
WARD NO. 004	0	0	0	0	0	0	422	422	422	65	7	0	0	0
WARD NO. 005	0	0	0	0	0	0	148	148	161	23	28	0	0	0
WARD NO. 006	0	0	0	0	0	0	197	197	209	28	30	0	0	0
WARD NO. 007	0	0	0	0	0	0	68	68	99	5	42	0	0	0
WARD NO. 008	0	0	0	0	0	0	103	103	103	12	2	0	0	0
WARD NO. 009	0	0	0	0	0	0	791	791	791	221	108	0	0	0
WARD NO. 010	0	0	0	0	0	0	41	41	41	6	6	4	0	0
WARD NO. 011	0	0	0	0	0	0	8	8	17	10	5	5	0	0
WARD NO. 012	0	0	0	0	0	0	31	31	31	2	2	0	0	0
WARD NO. 013	0	0	0	0	0	0	174	174	178	16	14	0	0	0
WARD NO. 014	0	0	0	0	0	0	150	150	150	9	3	0	0	0
WARD NO. 015	0	0	0	0	0	0	343	343	550	129	361	0	0	0
WARD NO. 016	0	0	0	0	0	0	8	8	8	2	1	0	0	0
WARD NO. 017	0	0	0	0	0	0	372	372	528	95	310	0	0	0
WARD NO. 018	0	0	0	0	0	0	523	523	626	91	172	0	0	0
CONTAI MUNICIPALITY TOT :	0	0	0	0	0	0	4,502	4,502	5,089	909	1,335	9	0	0

18th ALL INDIA LIVESTOCK CENSUS, AGRICULTURE IMPLEMENTS AND MACHINERY, FISHERY STATISTICS, WEST BENGAL

Reference Date : 15.10.2007

PURBA MEDINIPUR DISTRICT

BUFFALO AND YAK

WARD	MALE BUFFALO							FEMALE BUFFALO							Total Buffalo	Total Yak
	Under 1 year	1 to 3 years	Over 3 years (Major work basis)				Total Male Buffalo	Under 1 year	1 to 3 years	Over 3 years			Above 10 years	Total Female Buffalo		
			Used for Breeding only	Mainly used for Agri-culture	Mainly used for Bullock Cart	Others				In milk	Dry	Not calved once				
1	76	77	78	79	80	81	82	83	84	85	86	87	88	89	90	91
CONTAI MUNICIPALITY																
WARD NO. 001	0	0	0	0	0	0	0	0	0	0	0	0	0	0	0	0
WARD NO. 002	0	0	0	0	0	0	0	0	0	0	0	0	0	0	0	0
WARD NO. 003	0	0	0	0	0	0	0	0	0	0	0	0	0	0	0	0
WARD NO. 004	0	0	0	0	0	0	0	0	0	0	0	0	0	0	0	0
WARD NO. 005	0	0	0	0	0	0	0	0	0	0	0	0	0	0	0	0
WARD NO. 006	0	0	0	0	0	0	0	0	0	0	0	0	0	0	0	0
WARD NO. 007	0	0	0	0	0	0	0	0	0	0	0	0	0	0	0	0
WARD NO. 008	0	0	0	0	0	0	0	0	0	0	0	0	0	0	0	0
WARD NO. 009	0	0	0	0	0	0	0	0	0	0	0	0	0	0	0	0
WARD NO. 010	0	0	0	0	0	0	0	0	0	0	0	0	0	0	0	0
WARD NO. 011	0	0	0	0	0	0	0	0	0	0	0	0	0	0	0	0
WARD NO. 012	0	0	0	0	0	0	0	0	0	0	0	0	0	0	0	0
WARD NO. 013	0	0	0	0	0	0	0	0	0	0	0	0	0	0	0	0
WARD NO. 014	0	0	0	0	0	0	0	0	0	0	0	0	0	0	0	0
WARD NO. 015	0	0	0	0	0	0	0	0	0	0	0	0	0	0	0	0
WARD NO. 016	0	0	0	0	0	0	0	0	0	0	0	0	0	0	0	0
WARD NO. 017	6	2	0	0	0	0	8	12	4	17	0	0	0	33	41	0
WARD NO. 018	0	0	0	0	0	0	0	0	0	0	0	0	0	0	0	0
CONTAI MUNICIPALITY TOT :	6	2	0	0	0	0	8	12	4	17	0	0	0	33	41	0

18th ALL INDIA LIVESTOCK CENSUS, AGRICULTURE IMPLEMENTS AND MACHINERY, FISHERY STATISTICS, WEST BENGAL

Reference Date : 15.10.2007

PURBA MEDINIPUR DISTRICT

SHEEP

WARD	CROSS-BRED SHEEP							INDIGENOUS SHEEP							Total Sheep
	MALE			FEMALE			Total Cross-bred Sheep	MALE			FEMALE			Total Indigenous Sheep	
	Upto 6 months	6 months & above	Total Male	Upto 6 months	6 months & above	Total Female		Upto 6 months	6 months & above	Total Male	Upto 6 months	6 months & above	Total Female		
1	92	93	94	95	96	97	98	99	100	101	102	103	104	105	106
CONTAI MUNICIPALITY															
WARD NO. 001	0	0	0	0	0	0	0	0	0	0	0	0	0	0	0
WARD NO. 002	0	0	0	0	0	0	0	0	0	0	0	0	0	0	0
WARD NO. 003	0	0	0	0	0	0	0	0	0	0	0	0	0	0	0
WARD NO. 004	0	0	0	0	0	0	0	0	0	0	0	0	0	0	0
WARD NO. 005	0	0	0	0	0	0	0	0	0	0	0	0	0	0	0
WARD NO. 006	0	0	0	0	0	0	0	3	4	7	3	4	7	14	14
WARD NO. 007	0	0	0	0	0	0	0	6	4	10	6	9	15	25	25
WARD NO. 008	0	0	0	0	0	0	0	0	0	0	0	0	0	0	0
WARD NO. 009	0	0	0	0	0	0	0	0	0	0	0	0	0	0	0
WARD NO. 010	0	0	0	0	0	0	0	0	0	0	0	0	0	0	0
WARD NO. 011	0	0	0	0	0	0	0	0	0	0	0	0	0	0	0
WARD NO. 012	0	0	0	0	0	0	0	0	0	0	0	0	0	0	0
WARD NO. 013	0	0	0	0	0	0	0	0	1	1	0	8	8	9	9
WARD NO. 014	0	0	0	0	0	0	0	0	0	0	0	0	0	0	0
WARD NO. 015	0	0	0	0	0	0	0	0	0	0	0	0	0	0	0
WARD NO. 016	0	0	0	0	0	0	0	0	0	0	0	0	0	0	0
WARD NO. 017	0	0	0	0	0	0	0	0	0	0	0	0	0	0	0
WARD NO. 018	0	0	0	0	0	0	0	0	0	0	0	0	0	0	0
CONTAI MUNICIPALITY TOT :	0	0	0	0	0	0	0	9	9	18	9	21	30	48	48

18th ALL INDIA LIVESTOCK CENSUS, AGRICULTURE IMPLEMENTS AND MACHINERY, FISHERY STATISTICS, WEST BENGAL

Reference Date : 15.10.2007

PURBA MEDINIPUR DISTRICT

GOAT

WARD	MALE GOAT			FEMALE GOAT			Total Goat	BREEDWISE BREAKUP OF TOTAL GOAT		
	Under 1 year	1 year & above	Total Male	Under 1 year	1 year & above	Total Female		Bengal Breed Goat	Jamunapari Breed Goat	Other Breed Goat
1	107	108	109	110	111	112	113	114	115	116
CONTAI MUNICIPALITY										
WARD NO. 001	157	155	312	149	155	149	616	616	0	0
WARD NO. 002	59	73	132	111	105	111	348	348	0	0
WARD NO. 003	89	140	229	158	159	158	546	546	0	0
WARD NO. 004	89	133	222	135	136	135	493	493	0	0
WARD NO. 005	45	59	104	59	66	59	229	229	0	0
WARD NO. 006	67	83	150	58	89	58	297	297	0	0
WARD NO. 007	21	30	51	16	37	16	104	104	0	0
WARD NO. 008	37	59	96	40	99	40	235	235	0	0
WARD NO. 009	45	39	84	51	48	51	183	183	0	0
WARD NO. 010	40	27	67	49	80	49	196	98	0	0
WARD NO. 011	0	1	1	0	0	0	1	1	0	0
WARD NO. 012	8	5	13	11	28	11	52	26	0	0
WARD NO. 013	2	35	37	4	45	4	86	86	0	0
WARD NO. 014.	4	7	11	5	13	5	29	29	0	0
WARD NO. 015	161	157	318	210	198	210	726	726	0	0
WARD NO. 016	2	4	6	2	7	2	15	15	0	0
WARD NO. 017	75	89	164	83	126	83	373	373	0	0
WARD NO. 018	92	145	237	179	140	179	556	556	0	0
CONTAI MUNICIPALITY TOT :	993	1,241	2,234	1,320	1,531	1,320	5,085	4,961	0	0

18th ALL INDIA LIVESTOCK CENSUS, AGRICULTURE IMPLEMENTS AND MACHINERY, FISHERY STATISTICS, WEST BENGAL

Reference Date : 15.10.2007

PURBA MEDINIPUR DISTRICT

HORSE AND PONNY, MULE, DONKEY

WARD	MALE HORSE & PONNY				FEMALE HORSE & PONNY			Total Horse and Ponny	MULE			DONKEY		
	Under 3 years	3 years & above		Total Male	Under 3 years	3 years & above	Total Female		Under 3 years	3 years & above	Total Mule	Under 3 years	3 years & above	Total Donkey
		Used for Cart	Used for Sports											
1	117	118	119	120	121	122	123	124	125	126	127	128	129	130
CONTAI MUNICIPALITY														
WARD NO. 001	0	0	0	0	0	0	0	0	0	0	0	0	0	0
WARD NO. 002	0	0	0	0	0	0	0	0	0	0	0	0	0	0
WARD NO. 003	0	0	0	0	0	0	0	0	0	0	0	0	0	0
WARD NO. 004	0	0	0	0	0	0	0	0	0	0	0	0	0	0
WARD NO. 005	0	0	0	0	0	0	0	0	0	0	0	0	0	0
WARD NO. 006	0	0	0	0	0	0	0	0	0	0	0	0	0	0
WARD NO. 007	0	0	0	0	0	0	0	0	0	0	0	0	0	0
WARD NO. 008	0	0	0	0	0	0	0	0	0	0	0	0	0	0
WARD NO. 009	0	0	0	0	0	0	0	0	0	0	0	0	0	0
WARD NO. 010	0	0	0	0	0	0	0	0	0	0	0	0	0	0
WARD NO. 011	0	0	0	0	0	0	0	0	0	0	0	0	0	0
WARD NO. 012	0	0	0	0	0	0	0	0	0	0	0	0	0	0
WARD NO. 013	0	0	0	0	0	0	0	0	0	0	0	0	0	0
WARD NO. 014	0	0	0	0	0	0	0	0	0	0	0	0	0	0
WARD NO. 015	0	0	0	0	0	0	0	0	0	0	0	0	0	0
WARD NO. 016	0	0	0	0	0	0	0	0	0	0	0	0	0	0
WARD NO. 017	0	0	0	0	0	0	0	0	0	0	0	0	0	0
WARD NO. 018	0	0	0	0	0	0	0	0	0	0	0	0	0	0
CONTAI MUNICIPALITY TOT :	0	0	0	0	0	0	0	0	0	0	0	0	0	0

18th ALL INDIA LIVESTOCK CENSUS, AGRICULTURE IMPLEMENTS AND MACHINERY, FISHERY STATISTICS, WEST BENGAL

PURBA MEDINIPUR DISTRICT

Reference Date : 15.10.2007

PIG

WARD	CROSS-BRED PIG							INDIGENOUS PIG							
	MALE			FEMALE			Total Cross-bred Pig	MALE			FEMALE			Total Indi-genous Pig	Total Pig
	Below 6 months	6 months & above	Total Male	Below 6 months	6 months & above	Total Female		Below 6 months	6 months & above	Total Male	Below 6 months	6 months & above	Total Female		
1	131	132	133	134	135	136	137	138	139	140	141	142	143	144	145
CONTAI MUNICIPALITY															
WARD NO. 001	0	0	0	0	0	0	0	0	0	0	0	0	0	0	0
WARD NO. 002	0	0	0	0	0	0	0	0	0	0	0	0	0	0	0
WARD NO. 003	0	0	0	0	0	0	0	0	0	0	0	0	0	0	0
WARD NO. 004	0	0	0	0	0	0	0	0	0	0	0	0	0	0	0
WARD NO. 005	0	0	0	0	0	0	0	0	0	0	0	0	0	0	0
WARD NO. 006	0	0	0	0	0	0	0	0	0	0	0	0	0	0	0
WARD NO. 007	0	0	0	0	0	0	0	0	0	0	0	0	0	0	0
WARD NO. 008	0	0	0	0	0	0	0	0	0	0	0	0	0	0	0
WARD NO. 009	0	0	0	0	0	0	0	0	0	0	0	0	0	0	0
WARD NO. 010	0	0	0	0	0	0	0	0	0	0	0	0	0	0	0
WARD NO. 011	0	0	0	0	0	0	0	0	0	0	0	0	0	0	0
WARD NO. 012	0	0	0	0	0	0	0	0	29	29	0	36	36	65	65
WARD NO. 013	0	0	0	0	0	0	0	0	0	0	0	0	0	0	0
WARD NO. 014	0	0	0	0	0	0	0	0	0	0	0	0	0	0	0
WARD NO. 015	3	14	17	10	3	13	30	0	0	0	0	0	0	0	30
WARD NO. 016	0	0	0	0	0	0	0	0	0	0	0	0	0	0	0
WARD NO. 017	0	0	0	0	0	0	0	0	0	0	0	0	0	0	0
WARD NO. 018	0	0	0	0	0	0	0	0	0	0	0	0	0	0	0
CONTAI MUNICIPALITY TOT :	3	14	17	10	3	13	30	0	29	29	0	36	36	65	95

18th ALL INDIA LIVESTOCK CENSUS, AGRICULTURE IMPLEMENTS AND MACHINERY, FISHERY STATISTICS, WEST BENGAL

Reference Date : 15.10.2007

PURBA MEDINIPUR DISTRICT

DOG AND RABBIT, FOWL (COCK)

WARD	PET DOG			OTHER (STREET) DOG			Total Dog	RABBIT			COCK (MALE+FEMALE)		
											COCK (5 months & above)		
	Male	Female	Total Pet Dog	Male	Female	Total Other Dog		Male	Female	Total Rabbit	Deshi	Improved	Total Cock
1	146	147	148	149	150	151	152	153	154	155	156	157	158
CONTAI MUNICIPALITY													
WARD NO. 001	27	7	34	49	61	110	144	72	70	142	151	0	151
WARD NO. 002	11	6	17	98	84	182	199	73	70	143	166	8	174
WARD NO. 003	32	14	46	100	84	184	230	82	89	171	326	0	326
WARD NO 004	50	33	83	77	80	157	240	101	98	199	204	0	204
WARD NO. 005	7	2	9	63	61	124	133	14	17	31	190	0	190
WARD NO 006	39	38	77	79	87	166	243	60	58	118	208	0	208
WARD NO. 007	16	12	28	16	14	30	58	24	17	41	26	0	26
WARD NO. 008	15	6	21	44	40	84	105	0	0	0	129	0	129
WARD NO. 009	26	20	46	38	8	46	92	0	0	0	0	0	0
WARD NO 010	18	11	29	25	28	53	82	19	21	40	68	0	68
WARD NO. 011	10	15	25	0	0	0	25	0	0	0	24	0	24
WARD NO. 012	10	21	31	0	0	0	31	4	3	7	38	0	38
WARD NO. 013	21	20	41	0	0	0	41	3	5	8	62	0	62
WARD NO. 014	19	19	38	0	0	0	38	4	5	9	8	1	9
WARD NO. 015	60	12	72	56	59	115	187	179	151	330	182	12	194
WARD NO 016	2	2	4	0	0	0	4	0	1	1	13	0	13
WARD NO. 017	24	13	37	75	85	160	197	58	72	130	158	0	158
WARD NO. 018	78	26	104	97	79	176	280	140	122	262	195	0	195
CONTAI MUNICIPALITY TOT :	465	277	742	817	770	1,587	2,329	833	799	1,632	2,148	21	2,169

18th ALL INDIA LIVESTOCK CENSUS, AGRICULTURE IMPLEMENTS AND MACHINERY, FISHERY STATISTICS, WEST BENGAL

Reference Date : 15.10.2007

PURBA MEDINIPUR DISTRICT

FOWL (HEN, CHICKEN)

WARD	FOWL (HEN, CHICKEN) (MALE+FEMALE)													
	HEN (5 months & above)			CHICKEN (Below 5 months)				TOTAL DESHI FOWL			TOTAL IMPROVED FOWL			Total Fowl
	Deshi	Improved	Total Hen	Deshi for Egg	Deshi for Meat	Improved for Egg	Improved for Meat (Broiler)	Aseel	Other	Total	White	Coloured	Total	
1	159	160	161	162	163	164	165	166	167	168	169	170	171	172
CONTAI MUNICIPALITY														
WARD NO. 001	228	0	228	18	26	0	0	0	423	423	0	0	0	423
WARD NO. 002	170	0	170	29	0	0	0	0	365	365	0	8	8	373
WARD NO. 003	268	0	268	35	34	21	77	0	663	663	40	58	98	761
WARD NO. 004	191	0	191	7	37	0	0	44	395	439	0	0	0	439
WARD NO. 005	218	0	218	28	15	0	0	0	451	451	0	0	0	451
WARD NO. 006	172	0	172	0	0	0	0	0	380	380	0	0	0	380
WARD NO. 007	31	0	31	0	0	0	0	0	57	57	0	0	0	57
WARD NO. 008	85	6	91	0	0	0	0	0	214	214	6	0	6	220
WARD NO. 009	0	0	0	0	0	0	0	0	0	0	0	0	0	0
WARD NO. 010	45	0	45	0	0	0	52	0	113	113	52	0	52	165
WARD NO. 011	43	0	43	0	0	0	0	1	66	67	0	0	0	67
WARD NO. 012	97	2	99	0	0	0	0	0	135	135	2	0	2	137
WARD NO. 013	193	4	197	10	30	0	0	9	286	295	4	0	4	299
WARD NO. 014	86	15	101	0	2	0	0	4	92	96	16	0	16	112
WARD NO. 015	231	17	248	57	84	26	37	1	553	554	36	56	92	646
WARD NO. 016	80	0	80	0	0	0	0	5	88	93	0	0	0	93
WARD NO. 017	185	0	185	0	735	0	400	0	1078	1078	300	100	400	1478
WARD NO. 018	281	0	281	0	0	0	0	0	476	476	0	0	0	476
CONTAI MUNICIPALITY TOT :	2,604	44	2,648	184	963	47	566	64	5,835	5,899	456	222	678	6,577

18th ALL INDIA LIVESTOCK CENSUS, AGRICULTURE IMPLEMENTS AND MACHINERY, FISHERY STATISTICS, WEST BENGAL

Reference Date : 15.10.2007

PURBA MEDINIPUR DISTRICT

DRAKE, DUCK, DUCKLING

WARD	DRAKE, DUCK, DUCKLING (MALE+FEMALE)												Turkey	Quail	Other Poultry Birds	Total Poultry Birds
	DRAKE (6 months & above)			DUCK (6 months & above)			DUCKLING (Belows 6 month)			Total Deshi Drake, Duck, Duckling	Total Improved Drake, Duck, Duckling	Total Drake, Duck, Duckling				
	Deshi	Improved	Total Drake	Deshi	Improved	Total Duck	Deshi	Improved	Total Duckling							
1	173	174	175	176	177	178	179	180	181	182	183	184	185	186	187	188
CONTAI MUNICIPALITY																
WARD NO. 001	45	0	45	120	0	120	0	0	0	165	0	165	0	0	0	588
WARD NO. 002	109	0	109	140	0	140	51	0	51	300	0	300	0	0	9	682
WARD NO. 003	168	0	168	263	0	263	26	41	67	457	41	498	0	0	77	1336
WARD NO 004	116	0	116	156	0	156	19	0	19	291	0	291	0	0	0	730
WARD NO. 005	164	0	164	220	0	220	10	10	20	394	10	404	0	0	0	855
WARD NO. 006	120	0	120	153	0	153	0	0	0	273	0	273	0	0	27	680
WARD NO. 007	18	0	18	24	0	24	0	0	0	42	0	42	0	0	0	99
WARD NO. 008	48	0	48	70	0	70	0	0	0	118	0	118	0	0	9	347
WARD NO. 009	0	0	0	0	0	0	0	0	0	0	0	0	0	0	0	0
WARD NO. 010	15	0	15	38	0	38	0	0	0	53	0	53	0	0	61	279
WARD NO. 011	5	0	5	12	0	12	0	0	0	17	0	17	0	0	0	84
WARD NO. 012	12	0	12	25	0	25	0	0	0	37	0	37	0	0	0	174
WARD NO. 013	32	0	32	47	0	47	0	0	0	79	0	79	0	0	0	378
WARD NO. 014	2	0	2	1	0	1	0	0	0	3	0	3	0	0	3	118
WARD NO. 015	127	6	133	232	9	241	9	0	9	368	15	383	0	803	0	1832
WARD NO. 016	10	0	10	33	0	33	0	0	0	43	0	43	0	0	0	136
WARD NO. 017	84	0	84	184	0	184	0	0	0	268	0	268	0	0	0	1746
WARD NO. 018	143	0	143	219	0	219	0	0	0	362	0	362	0	0	0	838
CONTAI MUNICIPALITY TOT :	1,218	6	1,224	1,937	9	1,946	115	51	166	3,270	66	3,336	0	803	186	10,902

18th ALL INDIA LIVESTOCK CENSUS, AGRICULTURE IMPLEMENTS AND MACHINERY, FISHERY STATISTICS, WEST BENGAL

Reference Date : 15.10.2007

PURBA MEDINIPUR DISTRICT

AGRICULTURAL IMPLEMENTS AND MACHINERY

WARD	ANIMAL OPERATED IMPLEMENTS											EQUIPMENT FOR LIVESTOCK AND POULTRY							
															Hay Harvest Machine		Chaff Cutter		
	Wooden Plough	Steel Plough	Culti-vator	Disc Harrow	Seed-cum Fertilizer Drill	Leve-ller	Wet land Puddler	Suger-cane Crusher	Animal Cart	Ghanis	Water Lifting Devices	Incuba-tors/ Bree-ders	Milking Machine	Baler	Straw Reaper	Forage Harves-ter	Manually Operated	Animal Operated	Power Oper-ated
1	189	190	191	192	193	194	195	196	197	198	199	200	201	202	203	204	205	206	207
CONTAI MUNICIPALITY																			
WARD NO. 001	14	0	0	0	7	15	0	0	0	0	0	0	0	0	0	0	0	0	0
WARD NO. 002	2	0	0	0	2	2	0	0	0	0	2	0	0	0	0	0	0	0	0
WARD NO. 003	0	0	0	0	0	0	0	0	0	0	0	0	0	0	0	0	0	0	0
WARD NO. 004	0	0	0	0	0	0	0	0	0	0	0	0	0	0	0	0	0	0	0
WARD NO. 005	0	0	0	0	0	0	0	0	0	0	0	0	0	0	0	0	0	0	0
WARD NO. 006	0	0	0	0	0	0	0	0	0	0	0	0	0	0	0	0	0	0	0
WARD NO. 007	0	0	0	0	0	0	0	0	0	0	0	0	0	0	0	0	0	0	0
WARD NO. 008	0	0	0	0	0	0	0	0	0	0	0	0	0	0	0	0	0	0	0
WARD NO. 009	0	0	0	0	0	0	0	0	0	0	0	0	0	0	0	0	0	0	0
WARD NO. 010	0	0	0	0	0	0	0	0	0	0	0	0	0	0	0	0	0	0	0
WARD NO. 011	0	0	0	0	0	0	0	0	0	0	0	0	0	0	0	0	0	0	0
WARD NO. 012	0	0	0	0	0	0	0	0	0	0	0	0	0	0	0	0	0	0	0
WARD NO. 013	0	0	0	0	0	0	0	0	0	0	0	0	0	0	0	0	0	0	0
WARD NO. 014	0	0	0	0	0	0	0	0	0	0	0	0	0	0	0	0	0	0	0
WARD NO. 015	43	0	0	0	4	34	0	0	0	0	3	0	0	0	0	0	0	0	0
WARD NO. 016	0	0	0	0	0	0	0	0	0	0	0	0	0	0	0	0	0	0	0
WARD NO. 017	25	0	0	0	24	25	0	0	0	0	0	0	0	0	0	0	0	0	0
WARD NO. 018	0	0	0	0	0	0	0	0	0	0	0	0	0	0	0	0	0	0	0
CONTAI MUNICIPALITY TOT :	84	0	0	0	37	76	0	0	0	0	5	0	0	0	0	0	0	0	0

18th ALL INDIA LIVESTOCK CENSUS, AGRICULTURE IMPLEMENTS AND MACHINERY, FISHERY STATISTICS, WEST BENGAL

Reference Date : 15.10.2007

PURBA MEDINIPUR DISTRICT

FISHERY STATISTICS

WARD	No. of Household engaged in Fishing Activity						No. of Members in the Fishery Household				No. of members Engaged in actual operation of fishing			
	Nature of Fishing Activity		Type of Fishing Activity								Full Time		Part Time	
	Inland	Marine	Mainly Fish Capture	Mainly Seed Culture	Allied e.g. Pealing, Marketing, Processing etc.	Others	Male	Female	Children	Total	Male	Female	Male	Female
1	208	209	210	211	212	213	214	215	216	217	218	219	220	221
CONTAI MUNICIPALITY														
WARD NO. 001	1	0	0	0	101	0	130	118	85	333	0	0	0	0
WARD NO. 002	0	0	0	0	15	0	36	31	20	87	0	0	0	0
WARD NO. 003	0	0	0	0	0	0	0	0	0	0	0	0	0	0
WARD NO. 004	0	0	0	0	0	0	0	0	0	0	0	0	0	0
WARD NO. 005	0	0	0	0	0	0	0	0	0	0	0	0	0	0
WARD NO. 006	0	0	0	0	0	0	0	0	0	0	0	0	0	0
WARD NO. 007	0	0	0	0	0	0	0	0	0	0	0	0	0	0
WARD NO. 008	0	0	0	0	0	0	0	0	0	0	0	0	0	0
WARD NO. 009	0	0	0	0	0	0	0	0	0	0	0	0	0	0
WARD NO. 010	0	0	0	0	0	0	0	0	0	0	0	0	0	0
WARD NO. 011	0	0	0	0	0	0	0	0	0	0	0	0	0	0
WARD NO. 012	0	0	0	0	0	0	0	0	0	0	0	0	0	0
WARD NO. 013	0	0	0	0	0	0	0	0	0	0	0	0	0	0
WARD NO. 014	0	0	0	0	0	0	0	0	0	0	0	0	0	0
WARD NO. 015	0	0	0	0	0	0	0	0	0	0	0	0	0	0
WARD NO. 016	0	0	0	0	0	0	0	0	0	0	0	0	0	0
WARD NO. 017	0	0	0	0	0	0	0	0	0	0	0	0	0	0
WARD NO. 018	0	0	0	0	0	0	0	0	0	0	0	0	0	0
CONTAI MUNICIPALITY TOT :	1	0	0	0	116	0	166	149	105	420	0	0	0	0

18th ALL INDIA LIVESTOCK CENSUS, AGRICULTURE IMPLEMENTS AND MACHINERY, FISHERY STATISTICS, WEST BENGAL

Reference Date : 15.10.2007

PURBA MEDINIPUR DISTRICT

FISHERY STATISTICS

WARD	No. of members Engaged in other occupation of fishing										No. of Household of main source of waterbody in which fishing done				
	Marketing of Fish		Repairing of Nets		Fish Hatchery		Ornamental Fishing		Others		Aquaculture ponds and tank	Brackish water impounds	Water logged areas	Large irrigation tanks	Reservoirs & check dams
	Male	Female	Male	Female	Male	Female	Male	Female	Male	Female					
1	222	223	224	225	226	227	228	229	230	231	232	233	234	235	236
CONTAI MUNICIPALITY															
WARD NO. 001	128	28	0	0	0	0	0	0	0	0	0	0	0	0	0
WARD NO. 002	19	8	0	0	0	0	0	0	0	0	0	0	0	0	0
WARD NO. 003	0	0	0	0	0	0	0	0	0	0	0	0	0	0	0
WARD NO. 004	0	0	0	0	0	0	0	0	0	0	0	0	0	0	0
WARD NO 005	0	0	0	0	0	0	0	0	0	0	0	0	0	0	0
WARD NO. 006	0	0	0	0	0	0	0	0	0	0	0	0	0	0	0
WARD NO. 007	0	0	0	0	0	0	0	0	0	0	0	0	0	0	0
WARD NO. 008	0	0	0	0	0	0	0	0	0	0	0	0	0	0	0
WARD NO. 009	0	0	0	0	0	0	0	0	0	0	0	0	0	0	0
WARD NO. 010	0	0	0	0	0	0	0	0	0	0	0	0	0	0	0
WARD NO. 011	0	0	0	0	0	0	0	0	0	0	0	0	0	0	0
WARD NO. 012	0	0	0	0	0	0	0	0	0	0	0	0	0	0	0
WARD NO. 013	0	0	0	0	0	0	0	0	0	0	0	0	0	0	0
WARD NO. 014	0	0	0	0	0	0	0	0	0	0	0	0	0	0	0
WARD NO. 015	0	0	0	0	0	0	0	0	0	0	0	0	0	0	0
WARD NO. 016	0	0	0	0	0	0	0	0	0	0	0	0	0	0	0
WARD NO. 017	0	0	0	0	0	0	0	0	0	0	0	0	0	0	0
WARD NO. 018	0	0	0	0	0	0	0	0	0	0	0	0	0	0	0
CONTAI MUNICIPALITY TOT :	147	36	0	0	0	0	0	0	0	0	0	0	0	0	0

Reference Date : 15.10.2007

PURBA MEDINIPUR DISTRICT

FISHERY STATISTICS

WARD	No. of Household of main source of waterbody in which fishing done												
				Typewise		Locationwise			Ownershipwise				
	Rivers	Lakes/ oxbow lakes/ meanders channels/ scars	Marine resources i.e. sea	Perrenial waterbody	Seasonal waterbody	Located within the Mouza/ Ward	At distance less than 5 Km.	At distance more than 5 Km.	Owned by fisherman household	Owned by Gram Panchayat	Owned by the Govt.	Owned by cooperative society	Owned by other individuals
1	237	238	239	240	241	242	243	244	245	246	247	248	249
CONTAI MUNICIPALITY													
WARD NO. 001	0	0	0	0	0	0	0	0	0	0	0	0	0
WARD NO. 002	0	4	0	0	0	0	0	0	0	0	0	0	0
WARD NO. 003	0	0	0	0	0	0	0	0	0	0	0	0	0
WARD NO. 004	0	0	0	0	0	0	0	0	0	0	0	0	0
WARD NO. 005	0	0	0	0	0	0	0	0	0	0	0	0	0
WARD NO. 006	0	0	0	0	0	0	0	0	0	0	0	0	0
WARD NO. 007	0	0	0	0	0	0	0	0	0	0	0	0	0
WARD NO. 008	0	0	0	0	0	0	0	0	0	0	0	0	0
WARD NO. 009	0	0	0	0	0	0	0	0	0	0	0	0	0
WARD NO. 010	0	0	0	0	0	0	0	0	0	0	0	0	0
WARD NO. 011	0	0	0	0	0	0	0	0	0	0	0	0	0
WARD NO. 012	0	0	0	0	0	0	0	0	0	0	0	0	0
WARD NO. 013	0	0	0	0	0	0	0	0	0	0	0	0	0
WARD NO. 014	0	0	0	0	0	0	0	0	0	0	0	0	0
WARD NO. 015	0	0	0	0	0	0	0	0	0	0	0	0	0
WARD NO. 016	0	0	0	0	0	0	0	0	0	0	0	0	0
WARD NO. 017	0	0	0	0	0	0	0	0	0	0	0	0	0
WARD NO. 018	0	0	0	0	0	0	0	0	0	0	0	0	0
CONTAI MUNICIPALITY TOT :	0	4	0	0	0	0	0	0	0	0	0	0	0

18th ALL INDIA LIVESTOCK CENSUS, AGRICULTURE IMPLEMENTS AND MACHINERY, FISHERY STATISTICS, WEST BENGAL

Reference Date : 15.10.2007

PURBA MEDINIPUR DISTRICT

FISHERY STATISTICS AND FODDER AREA

WARD	No. of Fishing Crafts		No. of Fishing Gears							Area under Fodder Crops (Cottah)		
	Motorised	Non-motorised	Drag Nets	Hook & Lines	Cast Nets	Gill Nets	Set Barriers	Trawl Nets	Others	Kharif	Rabi	Total
1	250	251	252	253	254	255	256	257	258	259	260	261
CONTAI MUNICIPALITY												
WARD NO. 001	0	0	0	0	0	0	0	0	0	0	0	0
WARD NO. 002	0	0	0	0	0	0	0	0	0	0	0	0
WARD NO. 003	0	0	0	0	0	0	0	0	0	0	0	0
WARD NO. 004	0	0	0	0	0	0	0	0	0	0	0	0
WARD NO. 005	0	0	0	0	0	0	0	0	0	0	0	0
WARD NO. 006	0	0	0	0	0	0	0	0	0	0	0	0
WARD NO. 007	0	0	0	0	0	0	0	0	0	0	0	0
WARD NO. 008	0	0	0	0	0	0	0	0	0	0	0	0
WARD NO. 009	0	0	0	0	0	0	0	0	0	0	0	0
WARD NO. 010	0	0	0	0	0	0	0	0	0	0	0	0
WARD NO. 011	0	0	0	0	0	0	0	0	0	0	0	0
WARD NO. 012	0	0	0	0	0	0	0	0	0	0	0	0
WARD NO. 013	0	0	0	0	0	0	0	0	0	0	0	0
WARD NO. 014	0	0	0	0	0	0	0	0	0	0	0	0
WARD NO. 015	0	0	0	0	0	0	0	0	0	0	0	0
WARD NO. 016	0	0	0	0	0	0	0	0	0	0	0	0
WARD NO. 017	0	0	0	0	0	0	0	0	0	0	0	0
WARD NO. 018	0	0	0	0	0	0	0	0	0	0	0	0
CONTAI MUNICIPALITY TOT :	0	0	0	0	0	0	0	0	0	0	0	0

18th ALL INDIA LIVESTOCK CENSUS, AGRICULTURE IMPLEMENTS AND MACHINERY, FISHERY STATISTICS, WEST BENGAL

Reference Date : 15.10.2007

PURBA MEDINIPUR DISTRICT

LIVESTOCK & FISHERY INFRASTRUCTURE

WARD	Veterinary Hospital/ Health Centre	Artificial Incemination (A.I.) Centre	Veterinary Medicine Shop	Livestock Development Worker	Chilling Plant/ Bulk Milk Cooler	Co-operative Dairy/Milk Collection Centre	Availability of Pasture Land	Cattle/Poultry Feed Shop	Fish Wholesale Market
1	262	263	264	265	266	267	268	269	270
CONTAI MUNICIPALITY									
WARD NO. 001	<=5KM	<=5KM	<=5KM	>5KM	>5KM	>5KM	>5KM	<=5KM	<=5KM
WARD NO. 002	YES	YES	YES	>5KM	>5KM	>5KM	>5KM	YES	<=5KM
WARD NO. 003	<=5KM	<=5KM	<=5KM	>5KM	>5KM	>5KM	>5KM	<=5KM	<=5KM
WARD NO. 004	<=5KM	<=5KM	<=5KM	>5KM	>5KM	>5KM	>5KM	<=5KM	<=5KM
WARD NO. 005	<=5KM	<=5KM	<=5KM	>5KM	>5KM	>5KM	>5KM	<=5KM	<=5KM
WARD NO. 006	<=5KM	<=5KM	<=5KM	>5KM	>5KM	>5KM	>5KM	<=5KM	<=5KM
WARD NO. 007	<=5KM	<=5KM	<=5KM	>5KM	>5KM	>5KM	>5KM	<=5KM	<=5KM
WARD NO. 008	<=5KM	<=5KM	<=5KM	>5KM	>5KM	>5KM	>5KM	<=5KM	<=5KM
WARD NO. 009	<=5KM	<=5KM	<=5KM	>5KM	>5KM	>5KM	>5KM	<=5KM	<=5KM
WARD NO. 010	<=5KM	<=5KM	<=5KM	>5KM	>5KM	>5KM	>5KM	<=5KM	<=5KM
WARD NO. 011	<=5KM	<=5KM	<=5KM	>5KM	>5KM	>5KM	>5KM	<=5KM	<=5KM
WARD NO. 012	<=5KM	<=5KM	<=5KM	>5KM	>5KM	>5KM	>5KM	<=5KM	<=5KM
WARD NO. 013	<=5KM	<=5KM	<=5KM	>5KM	>5KM	>5KM	>5KM	<=5KM	<=5KM
WARD NO. 014	<=5KM	<=5KM	<=5KM	>5KM	>5KM	>5KM	>5KM	<=5KM	<=5KM
WARD NO. 015	<=5KM	<=5KM	<=5KM	>5KM	>5KM	>5KM	>5KM	<=5KM	<=5KM
WARD NO. 016	<=5KM	<=5KM	<=5KM	>5KM	>5KM	>5KM	>5KM	<=5KM	<=5KM
WARD NO. 017	<=5KM	<=5KM	<=5KM	>5KM	>5KM	>5KM	>5KM	<=5KM	<=5KM
WARD NO. 018	<=5KM	<=5KM	<=5KM	>5KM	>5KM	>5KM	>5KM	<=5KM	<=5KM

YES - Located in the Ward; <=5KM - Located at a distance upto 5 KM; >5KM - Located at a distance more than 5 KM

PURBA MEDINIPUR DISTRICT

JERSEY / HOLSTEIN / OTHER CROSS-BRED / INDIGENOUS CATTLE / BUFFALO

NAME OF THE URBAN PARA	Female Jersey Cross-Bred (Over 2½ year)			Total Jersey Cross-Bred Cattle	Female Holstein Cross-Bred (Over 2½ year)			Total Holstein Cross-Bred Cattle	Female Other Cross-Bred (Over 2½ year)			Total Other Cross-Bred Cattle	Total Cross-Bred Cattle	Female Indigenous Cattle (Over 3 year)			Total Bengal/ Non-des. Indige-nous Cattle	Total Indige-nous Cattle	Female Buffalo (Over 3 year)			Total Buffalo
	In milk	Dry	Not yet calved		In milk	Dry	Not yet calved		In milk	Dry	Not yet calved			In milk	Dry	Not yet calved			In milk	Dry	Not yet calved	
	1	2	3	4	5	6	7	8	9	10	11	12	13	14	15	16	17	18	19	20	21	22
CONTAI MUNICIPALITY : CONTAI SUBDIVISION																						
WARD 001																						
BERA PARA (P)	1	0	0	4	0	0	0	0	0	0	0	0	4	62	21	0	192	192	0	0	0	0
BOR PARA	0	0	0	0	0	0	0	0	0	0	0	0	0	18	10	0	63	63	0	0	0	0
DAS PARA (P)	0	0	0	0	0	0	0	0	0	0	0	0	0	4	5	0	20	20	0	0	0	0
GHORA PARA (P)	0	0	0	0	0	0	0	0	0	0	0	0	0	26	9	0	79	79	0	0	0	0
JANA PARA (P)	0	0	0	0	0	0	0	0	0	0	0	0	0	10	9	0	40	40	0	0	0	0
JELE PARA (P)	1	0	0	4	0	0	0	0	0	0	0	0	4	3	3	0	16	16	0	0	0	0
MABING PARA	0	0	0	0	0	0	0	0	0	0	0	0	0	5	2	0	17	17	0	0	0	0
MAHAPATRA PARA (P)	1	1	0	4	0	0	0	0	0	0	0	0	4	9	5	0	31	31	0	0	0	0
MAITY PARA (P)	0	0	0	0	0	0	0	0	0	0	0	0	0	4	4	0	19	19	0	0	0	0
MANICK PARA	0	0	0	0	0	0	0	0	0	0	0	0	0	4	2	1	13	13	0	0	0	0
PATRA PARA (P)	0	0	0	0	0	0	0	0	0	0	0	0	0	1	0	1	0	6	0	0	0	0
PRADHAN PARA (P)	3	0	0	7	0	0	0	0	0	0	0	0	7	18	6	0	55	55	0	0	0	0
SHAU PARA (P)	0	0	0	0	0	0	0	0	0	0	0	0	0	5	4	0	21	21	0	0	0	0
WARD 001 TOTAL :	6	1	0	19	0	0	0	0	0	0	0	0	19	169	80	2	572	572	0	0	0	0
WARD 002																						
BARIK PARA (P)	0	0	0	0	0	0	0	0	0	0	0	0	0	3	1	0	12	12	0	0	0	0
DAS PARA (P)	3	1	0	11	0	0	0	0	0	0	0	0	11	4	11	0	41	41	0	0	0	0
GARU PARA	0	0	0	0	0	0	0	0	0	0	0	0	0	1	4	0	13	13	0	0	0	0
GAYEN PARA	0	0	0	0	0	0	0	0	0	0	0	0	0	0	3	0	8	8	0	0	0	0
GIRI PARA (P)	5	1	0	13	0	0	0	0	0	0	0	0	13	2	3	0	14	14	0	0	0	0
JANA PARA (P)	0	0	0	0	0	0	0	0	0	0	0	0	0	1	1	0	7	7	0	0	0	0
KAMIL PARA (P)	0	0	0	0	0	0	0	0	0	0	0	0	0	0	2	0	6	6	0	0	0	0
KHATUA PARA	0	0	0	0	0	0	0	0	0	0	0	0	0	1	0	0	6	6	0	0	0	0
MAITY PARA (P)	0	0	0	0	0	0	0	0	0	0	0	0	0	13	16	0	75	75	0	0	0	0
MANNA PARA (P)	0	0	0	0	0	0	0	0	0	0	0	0	0	5	6	0	26	26	0	0	0	0
MONADAL PARA (P)	0	0	0	0	0	0	0	0	0	0	0	0	0	0	6	0	17	17	0	0	0	0
PAHARI PARA (P)	0	0	0	0	0	0	0	0	0	0	0	0	0	0	2	0	4	4	0	0	0	0
PATRA PARA (P)	0	0	0	0	0	0	0	0	0	0	0	0	0	0	1	0	3	3	0	0	0	0
SHAU PARA (P)	0	0	0	0	0	0	0	0	0	0	0	0	0	0	2	0	7	7	0	0	0	0
WARD 002 TOTAL :	8	2	0	24	0	0	0	0	0	0	0	0	24	30	58	0	239	239	0	0	0	0
WARD 003																						
ALI PARA (P)	0	0	0	0	0	0	0	0	0	0	0	0	0	3	2	0	13	13	0	0	0	0
BERA PARA (P)	0	0	0	0	0	0	0	0	0	0	0	0	0	1	3	0	11	11	0	0	0	0

(P) - Part Urban Para i.e., Para appears in more than one Ward

PURBA MEDINIPUR DISTRICT

JERSEY / HOLSTEIN / OTHER CROSS-BRED / INDIGENOUS CATTLE / BUFFALO

NAME OF THE URBAN PARA	Female Jersey Cross-Bred (Over 2½ year)			Total Jersey Cross-Bred Cattle	Female Holstein Cross-Bred (Over 2½ year)			Total Holstein Cross-Bred Cattle	Female Other Cross-Bred (Over 2½ year)			Total Other Cross-Bred Cattle	Total Cross-Bred Cattle	Female Indigenous Cattle (Over 3 year)			Total Bengal/ Non-des. Indige-nous Cattle	Total Indige-nous Cattle	Female Buffalo (Over 3 year)			Total Buffalo
	In milk	Dry	Not yet calved		In milk	Dry	Not yet calved		In milk	Dry	Not yet calved			In milk	Dry	Not yet calved			In milk	Dry	Not yet calved	
	1	2	3	4	5	6	7	8	9	10	11	12	13	14	15	16	17	18	19	20	21	22
CONTAI MUNICIPALITY : CONTAI SUBDIVISION																						
WARD 003																						
DAS PARA (P)	0	0	0	0	0	0	0	0	0	0	0	0	0	6	10	0	44	44	0	0	0	0
DATTA PARA (P)	0	0	0	0	0	0	0	0	0	0	0	0	0	3	4	0	20	20	0	0	0	0
HUSSEN PARA (P)	0	0	0	0	0	0	0	0	0	0	0	0	0	0	4	0	11	11	0	0	0	0
JANA PARA (P)	0	0	0	0	0	0	0	0	0	0	0	0	0	2	5	0	18	18	0	0	0	0
KAMIL PARA (P)	0	0	0	0	0	0	0	0	0	0	0	0	0	2	2	0	10	10	0	0	0	0
KAR PARA (P)	0	0	0	0	0	0	0	0	0	0	0	0	0	0	7	0	16	16	0	0	0	0
KHAN PARA (P)	0	0	0	0	0	0	0	0	0	0	0	0	0	11	7	0	44	44	0	0	0	0
MAITY PARA (P)	0	0	0	0	0	0	0	0	0	0	0	0	0	2	6	0	21	21	0	0	0	0
MALLICK PARA (P)	0	0	0	0	0	0	0	0	0	0	0	0	0	2	5	0	20	20	0	0	0	0
NANDI PARA (P)	0	0	0	0	0	0	0	0	0	0	0	0	0	2	3	0	14	14	0	0	0	0
PATRA PARA (P)	0	0	0	0	0	0	0	0	0	0	0	0	0	1	2	0	9	9	0	0	0	0
RAHIM PARA (P)	4	0	0	9	0	0	0	0	0	0	0	0	9	2	1	0	8	8	0	0	0	0
SAHOO PARA	0	0	0	0	0	0	0	0	0	0	0	0	0	0	3	0	8	8	0	0	0	0
SHEIK PARA	0	0	0	0	0	0	0	0	0	0	0	0	0	2	0	0	6	6	0	0	0	0
UDDING PARA (P)	0	0	0	0	0	0	0	0	0	0	0	0	0	3	12	0	39	39	0	0	0	0
WARD 003 TOTAL :	4	0	0	9	0	0	0	0	0	0	0	0	9	42	76	0	312	312	0	0	0	0
WARD 004																						
ALI PARA (P)	0	0	0	0	0	0	0	0	0	0	0	0	0	1	1	0	5	5	0	0	0	0
BHUIYA PARA (P)	0	0	0	0	0	0	0	0	0	0	0	0	0	4	3	0	20	20	0	0	0	0
DAS PARA (P)	0	0	0	0	0	0	0	0	0	0	0	0	0	15	22	0	100	100	0	0	0	0
DEY PARA	0	0	0	0	0	0	0	0	0	0	0	0	0	2	2	0	12	12	0	0	0	0
GIRI PARA (P)	0	0	0	0	0	0	0	0	0	0	0	0	0	7	1	0	21	21	0	0	0	0
JANA PARA (P)	0	0	0	0	0	0	0	0	0	0	0	0	0	14	21	0	99	99	0	0	0	0
KAMILPARA (P)	0	0	0	0	0	0	0	0	0	0	0	0	0	0	0	0	0	0	0	0	0	0
KHAN PARA (P)	0	0	0	0	0	0	0	0	0	0	0	0	0	2	6	0	20	20	0	0	0	0
MAITY PARA (P)	0	0	0	0	0	0	0	0	0	0	0	0	0	13	17	0	74	74	0	0	0	0
MANNA PARA (P)	0	0	0	0	0	0	0	0	0	0	0	0	0	1	3	0	14	14	0	0	0	0
MOHAMMAD PARA (P)	0	0	0	0	0	0	0	0	0	0	0	0	0	3	6	0	26	26	0	0	0	0
PAL PARA (P)	0	0	0	0	0	0	0	0	0	0	0	0	0	1	2	0	7	7	0	0	0	0
SEIKH PARA (P)	0	0	0	0	0	0	0	0	0	0	0	0	0	1	3	0	11	11	0	0	0	0
UDDING PARA (P)	0	0	0	0	0	0	0	0	0	0	0	0	0	0	4	0	13	13	0	0	0	0
WARD 004 TOTAL :	0	0	0	0	0	0	0	0	0	0	0	0	0	64	91	0	422	422	0	0	0	0
WARD 005																						
ALI PARA (P)	0	0	0	0	0	0	0	0	0	0	0	0	0	3	3	0	15	15	0	0	0	0

(P) - Part Urban Para i.e., Para appears in more than one Ward

PURBA MEDINIPUR DISTRICT

JERSEY / HOLSTEIN / OTHER CROSS-BRED / INDIGENOUS CATTLE / BUFFALO

NAME OF THE URBAN PARA	Female Jersey Cross-Bred (Over 2½ year)			Total Jersey Cross-Bred Cattle	Female Holstein Cross-Bred (Over 2½ year)			Total Holstein Cross-Bred Cattle	Female Other Cross-Bred (Over 2½ year)			Total Other Cross-Bred Cattle	Total Cross-Bred Cattle	Female Indigenous Cattle (Over 3 year)			Total Bengal/ Non-des. Indige-nous Cattle	Total Indige-nous Cattle	Female Buffalo (Over 3 year)			Total Buffalo
	In milk	Dry	Not yet calved		In milk	Dry	Not yet calved		In milk	Dry	Not yet calved			In milk	Dry	Not yet calved			In milk	Dry	Not yet calved	
	1	2	3	4	5	6	7	8	9	10	11	12	13	14	15	16	17	18	19	20	21	22
CONTAI MUNICIPALITY : CONTAI SUBDIVISION																						
WARD 005																						
BHUIYA PARA (P)	0	0	0	0	0	0	0	0	0	0	0	0	0	1	6	0	15	15	0	0	0	0
JANA PARA (P)	0	0	0	0	0	0	0	0	0	0	0	0	0	5	1	0	16	16	0	0	0	0
KAR PARA (P)	0	0	0	0	0	0	0	0	0	0	0	0	0	6	8	0	36	36	0	0	0	0
MAITY PARA (P)	5	1	0	13	0	0	0	0	0	0	0	0	13	5	3	0	23	23	0	0	0	0
NANTU PARA	0	0	0	0	0	0	0	0	0	0	0	0	0	2	2	0	9	9	0	0	0	0
PAL PARA (P)	0	0	0	0	0	0	0	0	0	0	0	0	0	0	4	0	10	10	0	0	0	0
UDDING PARA (P)	0	0	0	0	0	0	0	0	0	0	0	0	0	0	9	0	24	24	0	0	0	0
WARD 005 TOTAL :	5	1	0	13	0	0	0	0	0	0	0	0	13	22	36	0	148	148	0	0	0	0
WARD 006																						
ALI PARA (P)	0	0	0	0	0	0	0	0	0	0	0	0	0	0	0	0	0	0	0	0	0	0
BEG PARA	0	0	0	0	0	0	0	0	0	0	0	0	0	0	0	0	0	0	0	0	0	0
DASTURI PARA	0	0	0	0	0	0	0	0	0	0	0	0	0	3	2	0	13	13	0	0	0	0
HUSSEN PARA (P)	5	0	0	12	0	0	0	0	0	0	0	0	12	3	1	0	10	10	0	0	0	0
JANA PARA (P)	0	0	0	0	0	0	0	0	0	0	0	0	0	3	6	0	21	21	0	0	0	0
KHAN PARA (P)	0	0	0	0	0	0	0	0	0	0	0	0	0	10	18	0	76	76	0	0	0	0
MOHAMMAD PARA (P)	0	0	0	0	0	0	0	0	0	0	0	0	0	3	2	0	15	15	0	0	0	0
SEIKH PARA (P)	0	0	0	0	0	0	0	0	0	0	0	0	0	6	4	0	28	28	0	0	0	0
SHAH PARA	0	0	0	0	0	0	0	0	0	0	0	0	0	2	2	0	12	12	0	0	0	0
SINHA PARA (P)	0	0	0	0	0	0	0	0	0	0	0	0	0	0	0	0	0	0	0	0	0	0
UDDING PARA (P)	0	0	0	0	0	0	0	0	0	0	0	0	0	3	5	0	22	22	0	0	0	0
WARD 006 TOTAL :	5	0	0	12	0	0	0	0	0	0	0	0	12	33	40	0	197	197	0	0	0	0
WARD 007																						
BARRICK PARA	5	2	0	15	0	0	0	0	0	0	0	0	15	1	1	0	7	7	0	0	0	0
BERA PARA (P)	0	0	0	0	0	0	0	0	0	0	0	0	0	0	3	0	8	8	0	0	0	0
GIRI PARA (P)	0	0	0	0	0	0	0	0	0	0	0	0	0	0	3	0	10	10	0	0	0	0
KHAN PARA (P)	0	0	0	0	0	0	0	0	0	0	0	0	0	0	0	0	0	0	0	0	0	0
KULA PARA	0	0	0	0	0	0	0	0	0	0	0	0	0	0	5	0	13	13	0	0	0	0
MALLICK PARA (P)	2	0	0	5	0	0	0	0	0	0	0	0	5	2	1	0	9	9	0	0	0	0
SAHA PARA	3	1	0	11	0	0	0	0	0	0	0	0	11	0	5	0	14	14	0	0	0	0
SHAW PARA	0	0	0	0	0	0	0	0	0	0	0	0	0	0	2	0	7	7	0	0	0	0
UDDING PARA (P)	0	0	0	0	0	0	0	0	0	0	0	0	0	0	0	0	0	0	0	0	0	0
WARD 007 TOTAL :	10	3	0	31	0	0	0	0	0	0	0	0	31	3	20	0	68	68	0	0	0	0
WARD 008																						
BERA PARA (P)	0	0	0	0	0	0	0	0	0	0	0	0	0	0	1	0	8	8	0	0	0	0

(P) - Part Urban Para i.e., Para appears in more than one Ward

PURBA MEDINIPUR DISTRICT

JERSEY / HOLSTEIN / OTHER CROSS-BRED / INDIGENOUS CATTLE / BUFFALO

NAME OF THE URBAN PARA	Female Jersey Cross-Bred (Over 2½ year)			Total Jersey Cross-Bred Cattle	Female Holstein Cross-Bred (Over 2½ year)			Total Holstein Cross-Bred Cattle	Female Other Cross-Bred (Over 2½ year)			Total Other Cross-Bred Cattle	Total Cross-Bred Cattle	Female Indigenous Cattle (Over 3 year)			Total Bengal/ Non-des. Indige-nous Cattle	Total Indige-nous Cattle	Female Buffalo (Over 3 year)			Total Buffalo
	In milk	Dry	Not yet calved		In milk	Dry	Not yet calved		In milk	Dry	Not yet calved			In milk	Dry	Not yet calved			In milk	Dry	Not yet calved	
	1	2	3	4	5	6	7	8	9	10	11	12	13	14	15	16	17	18	19	20	21	22
CONTAI MUNICIPALITY : CONTAI SUBDIVISION																						
WARD 008																						
BERA PARA (P)	0	0	0	0	0	0	0	0	0	0	0	0	0	2	0	0	5	5	0	0	0	0
DAS PARA (P)	0	0	0	0	0	0	0	0	0	0	0	0	0	0	3	0	7	7	0	0	0	0
DUTTA PARA	0	0	0	0	0	0	0	0	0	0	0	0	0	0	3	0	9	9	0	0	0	0
GIRI PARA (P)	0	0	0	0	0	0	0	0	0	0	0	0	0	0	5	0	15	15	0	0	0	0
JANA PARA (P)	0	0	0	0	0	0	0	0	0	0	0	0	0	2	0	0	5	5	0	0	0	0
MAITY PARA (P)	0	0	0	0	0	0	0	0	0	0	0	0	0	0	7	0	21	21	0	0	0	0
MAZI PARA (P)	0	0	0	0	0	0	0	0	0	0	0	0	0	0	2	0	5	5	0	0	0	0
MISRA PARA	0	0	0	0	0	0	0	0	0	0	0	0	0	1	1	0	5	5	0	0	0	0
NAYAK PARA (P)	0	0	0	0	0	0	0	0	0	0	0	0	0	0	2	0	5	5	0	0	0	0
PAHARI PARA (P)	0	0	0	0	0	0	0	0	0	0	0	0	0	2	0	0	4	4	0	0	0	0
PRADHAN PARA (P)	0	0	0	0	0	0	0	0	0	0	0	0	0	3	2	0	11	11	0	0	0	0
SINHA PARA (P)	0	0	0	0	0	0	0	0	0	0	0	0	0	0	1	0	3	3	0	0	0	0
WARD 008 TOTAL :	0	0	0	0	0	0	0	0	0	0	0	0	0	10	27	0	103	103	0	0	0	0
WARD 009																						
BERA PARA (P)	0	0	0	0	0	0	0	0	0	0	0	0	0	18	0	0	48	48	0	0	0	0
DALAI PARA (P)	0	0	0	0	0	0	0	0	0	0	0	0	0	40	2	0	101	101	0	0	0	0
DAS PARA (P)	0	0	0	0	0	0	0	0	0	0	0	0	0	23	0	0	60	60	0	0	0	0
JANA PARA (P)	0	0	0	0	0	0	0	0	0	0	0	0	0	96	3	0	252	252	0	0	0	0
MAITY PARA (P)	0	0	0	0	0	0	0	0	0	0	0	0	0	41	1	0	104	104	0	0	0	0
MAJHI PARA (P)	0	0	0	0	0	0	0	0	0	0	0	0	0	23	1	0	49	49	0	0	0	0
PANDA PARA (P)	0	0	0	0	0	0	0	0	0	0	0	0	0	20	0	0	50	50	0	0	0	0
SANYAL PARA	0	0	0	0	0	0	0	0	0	0	0	0	0	12	2	0	40	40	0	0	0	0
SHAU PARA (P)	0	0	0	0	0	0	0	0	0	0	0	0	0	20	0	0	49	49	0	0	0	0
SHEET PARA (P)	0	0	0	0	0	0	0	0	0	0	0	0	0	12	1	0	38	38	0	0	0	0
WARD 009 TOTAL :	0	0	0	0	0	0	0	0	0	0	0	0	0	305	10	0	791	791	0	0	0	0
WARD 010																						
BERA PARA (P)	0	0	0	0	0	0	0	0	0	0	0	0	0	0	1	0	5	5	0	0	0	0
DAS PARA (P)	0	0	0	0	0	0	0	0	0	0	0	0	0	0	0	0	3	3	0	0	0	0
DHAR PARA	0	0	0	0	0	0	0	0	0	0	0	0	0	1	1	0	6	6	0	0	0	0
GALI PARA	0	0	0	0	0	0	0	0	0	0	0	0	0	0	0	0	2	2	0	0	0	0
GIRI PARA (P)	0	0	0	0	0	0	0	0	0	0	0	0	0	0	2	0	5	5	0	0	0	0
MAITY PARA (P)	0	0	0	0	0	0	0	0	0	0	0	0	0	0	0	0	0	0	0	0	0	0
MONDAL PARA (P)	0	0	0	0	0	0	0	0	0	0	0	0	0	4	0	0	9	9	0	0	0	0

(P) - Part Urban Para i.e., Para appears in more than one Ward

PURBA MEDINIPUR DISTRICT

JERSEY / HOLSTEIN / OTHER CROSS-BRED / INDIGENOUS CATTLE / BUFFALO

NAME OF THE URBAN PARA	Female Jersey Cross-Bred (Over 2½ year)			Total Jersey Cross-Bred Cattle	Female Holstein Cross-Bred (Over 2½ year)			Total Holstein Cross-Bred Cattle	Female Other Cross-Bred (Over 2½ year)			Total Other Cross-Bred Cattle	Total Cross-Bred Cattle	Female Indigenous Cattle (Over 3 year)			Total Bengal/ Non-des. Indige-nous Cattle	Total Indige-nous Cattle	Female Buffalo (Over 3 year)			Total Buffalo
	In milk	Dry	Not yet calved		In milk	Dry	Not yet calved		In milk	Dry	Not yet calved			In milk	Dry	Not yet calved			In milk	Dry	Not yet calved	
	1	2	3	4	5	6	7	8	9	10	11	12	13	14	15	16	17	18	19	20	21	22
CONTAI MUNICIPALITY : CONTAI SUBDIVISION																						
WARD 010																						
NAYAK PARA (P)	0	0	0	0	0	0	0	0	0	0	0	0	0	2	0	0	5	5	0	0	0	0
PRADHAN PARA (P)	0	0	0	0	0	0	0	0	0	0	0	0	0	0	1	0	4	4	0	0	0	0
SHAU PARA (P)	0	0	0	0	0	0	0	0	0	0	0	0	0	0	0	0	0	0	0	0	0	0
SHIA -2	0	0	0	0	0	0	0	0	0	0	0	0	0	0	0	0	2	2	0	0	0	0
WARD 010 TOTAL :	0	0	0	0	0	0	0	0	0	0	0	0	0	7	5	0	41	41	0	0	0	0
WARD 011																						
GAYEN PARA	0	0	0	0	0	0	0	0	3	3	0	9	9	0	1	0	3	3	0	0	0	0
JELE PARA (P)	0	0	0	0	0	0	0	0	0	0	0	0	0	0	1	0	3	3	0	0	0	0
PAHARI PARA (P)	0	0	0	0	0	0	0	0	0	0	0	0	0	0	0	0	2	2	0	0	0	0
WARD 011 TOTAL :	0	0	0	0	0	0	0	0	3	3	0	9	9	0	2	0	8	8	0	0	0	0
WARD 012																						
HATABARI MAITY PARA	0	0	0	0	0	0	0	0	0	0	0	0	0	1	0	0	2	2	0	0	0	0
HATABARI MOHAMMAD PARA	0	0	0	0	0	0	0	0	0	0	0	0	0	0	2	0	3	3	0	0	0	0
HATABARI PAL PARA	0	0	0	0	0	0	0	0	0	0	0	0	0	1	2	0	4	4	0	0	0	0
KUMARPUR DAS PARA	0	0	0	0	0	0	0	0	0	0	0	0	0	0	8	0	11	11	0	0	0	0
KUMARPUR HARIJAN PALLY	0	0	0	0	0	0	0	0	0	0	0	0	0	0	6	0	11	11	0	0	0	0
WARD 012 TOTAL :	0	0	0	0	0	0	0	0	0	0	0	0	0	2	18	0	31	31	0	0	0	0
WARD 013																						
BARIK PARA (P)	0	0	0	0	0	0	0	0	0	0	0	0	0	0	6	0	11	11	0	0	0	0
DAS PARA (P)	0	0	0	0	0	0	0	0	0	0	0	0	0	0	7	0	20	20	0	0	0	0
GHARAI PARA	0	0	0	0	0	0	0	0	0	0	0	0	0	1	5	0	11	11	0	0	0	0
HUSSEN PARA (P)	0	0	0	0	0	0	0	0	0	0	0	0	0	4	4	1	32	32	0	0	0	0
KHAN PARA (P)	0	0	0	0	0	0	0	0	0	0	0	0	0	1	0	0	5	5	0	0	0	0
MANNA PARA (P)	2	0	0	4	0	0	0	0	0	0	0	0	4	5	6	0	22	22	0	0	0	0
MOHAMMAD PARA (P)	0	0	0	0	0	0	0	0	0	0	0	0	0	1	3	0	10	10	0	0	0	0
PANDA PARA (P)	0	0	0	0	0	0	0	0	0	0	0	0	0	0	24	0	47	47	0	0	0	0
PRADHAN PARA (P)	0	0	0	0	0	0	0	0	0	0	0	0	0	0	1	0	5	5	0	0	0	0
UDDING PARA (P)	0	0	0	0	0	0	0	0	0	0	0	0	0	2	3	0	11	11	0	0	0	0
WARD 013 TOTAL :	2	0	0	4	0	0	0	0	0	0	0	0	4	14	59	1	174	174	0	0	0	0
WARD 014																						
BAR PARA (P)	0	0	0	0	0	0	0	0	0	0	0	0	0	0	7	0	16	16	0	0	0	0
BAREN PARA	0	0	0	0	0	0	0	0	0	0	0	0	0	0	4	0	8	8	0	0	0	0
CHANDA PARA	0	0	0	0	0	0	0	0	0	0	0	0	0	0	10	0	22	22	0	0	0	0

(P) - Part Urban Para i.e., Para appears in more than one Ward

PURBA MEDINIPUR DISTRICT

JERSEY / HOLSTEIN / OTHER CROSS-BRED / INDIGENOUS CATTLE / BUFFALO

NAME OF THE URBAN PARA	Female Jersey Cross-Bred (Over 2½ year)			Total Jersey Cross-Bred Cattle	Female Holstein Cross-Bred (Over 2½ year)			Total Holstein Cross-Bred Cattle	Female Other Cross-Bred (Over 2½ year)			Total Other Cross-Bred Cattle	Total Cross-Bred Cattle	Female Indigenous Cattle (Over 3 year)			Total Bengal/ Non-des. Indige-nous Cattle	Total Indige-nous Cattle	Female Buffalo (Over 3 year)			Total Buffalo
	In milk	Dry	Not yet calved		In milk	Dry	Not yet calved		In milk	Dry	Not yet calved			In milk	Dry	Not yet calved			In milk	Dry	Not yet calved	
	1	2	3	4	5	6	7	8	9	10	11	12	13	14	15	16	17	18	19	20	21	22
CONTAI MUNICIPALITY : CONTAI SUBDIVISION																						
WARD 014																						
DALAI PARA (P)	0	0	0	0	0	0	0	0	0	0	0	0	0	2	18	0	33	33	0	0	0	0
JANA PARA (P)	0	0	0	0	0	0	0	0	0	0	0	0	0	0	10	0	15	15	0	0	0	0
RAUT PARA	0	0	0	0	0	0	0	0	0	0	0	0	0	3	7	0	20	20	0	0	0	0
SHEET PARA (P)	0	0	0	0	0	0	0	0	0	0	0	0	0	5	19	0	36	36	0	0	0	0
WARD 014 TOTAL :	0	0	0	0	0	0	0	0	0	0	0	0	0	10	75	0	150	150	0	0	0	0
WARD 015																						
ADITYA PARA	0	0	0	0	0	0	0	0	0	0	0	0	0	3	2	0	14	14	0	0	0	0
ALI BASRU PARA	5	0	0	13	0	0	0	0	0	0	0	0	13	1	1	0	8	8	0	0	0	0
BANIA PARA	14	4	0	43	0	0	0	0	0	0	0	0	43	7	6	0	36	36	0	0	0	0
BARIK PARA (P)	0	0	0	0	0	0	0	0	0	0	0	0	0	3	1	0	10	10	0	0	0	0
BERA PARA (P)	8	7	0	34	0	0	0	0	1	0	0	2	36	18	14	0	76	76	0	0	0	0
BHOLA BAHUMUKHI KHAMER	0	0	0	0	0	0	0	0	0	0	0	0	0	0	0	0	0	0	0	0	0	0
BHUIYA PARA (P)	2	3	0	11	0	0	0	0	0	0	0	0	11	2	1	0	7	7	0	0	0	0
BHUIYA PARA (P)	1	1	0	9	0	0	0	0	0	0	0	0	9	2	2	0	12	12	0	0	0	0
DAS PARA (P)	5	0	0	10	0	0	0	0	0	0	0	0	10	17	5	0	48	48	0	0	0	0
GHORA PARA (P)	3	1	0	8	0	0	0	0	0	0	0	0	8	4	1	0	10	10	0	0	0	0
GIRI PARA (P)	0	0	0	0	0	0	0	0	0	0	0	0	0	3	1	0	11	11	0	0	0	0
JANA PARA (P)	2	0	0	5	0	0	0	0	0	0	0	0	5	1	0	0	2	2	0	0	0	0
MAITY PARA (P)	5	0	0	13	0	0	0	0	0	0	0	0	13	5	1	0	13	13	0	0	0	0
NANDI PARA (P)	3	1	0	9	0	0	0	0	0	0	0	0	9	3	4	0	15	15	0	0	0	0
PAL PARA (P)	3	1	0	9	0	0	0	0	0	0	0	0	9	9	3	0	24	24	0	0	0	0
PANIGRAHI PARA	0	0	0	0	0	0	0	0	0	0	0	0	0	1	0	0	2	2	0	0	0	0
PRADHAN PARA (P)	0	0	0	0	0	0	0	0	0	0	0	0	0	2	1	0	7	7	0	0	0	0
PRAMANIK PARA (P)	2	1	0	6	0	0	0	0	0	0	0	0	6	2	2	0	11	11	0	0	0	0
SENAPATI PARA (P)	0	0	0	0	0	0	0	0	0	0	0	0	0	1	0	0	6	6	0	0	0	0
SHAKTA PARA	0	0	0	0	0	0	0	0	0	0	0	0	0	5	2	0	14	14	0	0	0	0
SHAU PARA (P)	7	1	0	20	0	0	0	0	0	0	0	0	20	3	1	0	11	11	0	0	0	0
SONAGAON PARA	5	1	0	15	0	0	0	0	0	0	0	0	15	1	1	0	6	6	0	0	0	0
WARD 015 TOTAL :	65	21	0	205	0	0	0	0	1	0	0	2	207	93	49	0	343	343	0	0	0	0
WARD 016																						
BANGARI PARA	0	0	0	0	0	0	0	0	0	0	0	0	0	2	0	0	3	3	0	0	0	0
UDDING PARA (P)	0	0	0	0	0	0	0	0	0	0	0	0	0	0	0	0	5	5	0	0	0	0
WARD 016 TOTAL :	0	0	0	0	0	0	0	0	0	0	0	0	0	2	0	0	8	8	0	0	0	0

(P) - Part Urban Para i e , Para appears in more than one Ward

PURBA MEDINIPUR DISTRICT

JERSEY / HOLSTEIN / OTHER CROSS-BRED / INDIGENOUS CATTLE / BUFFALO

NAME OF THE URBAN PARA	Female Jersey Cross-Bred (Over 2½ year)			Total Jersey Cross-Bred Cattle	Female Holstein Cross-Bred (Over 2½ year)			Total Holstein Cross-Bred Cattle	Female Other Cross-Bred (Over 2½ year)			Total Other Cross-Bred Cattle	Total Cross-Bred Cattle	Female Indigenous Cattle (Over 3 year)			Total Bengal/ Non-des. Indige-nous Cattle	Total Indige-nous Cattle	Female Buffalo (Over 3 year)			Total Buffalo
	In milk	Dry	Not yet calved		In milk	Dry	Not yet calved		In milk	Dry	Not yet calved			In milk	Dry	Not yet calved			In milk	Dry	Not yet calved	
	1	2	3	4	5	6	7	8	9	10	11	12	13	14	15	16	17	18	19	20	21	22
CONTAI MUNICIPALITY : CONTAI SUBDIVISION																						
WARD 017																						
ACHAYRA PARA	3	1	0	8	0	0	0	0	0	0	0	0	8	2	1	0	8	8	0	0	0	0
ALI PARA (P)	4	0	0	10	0	0	0	0	0	0	0	0	10	3	2	0	10	10	0	0	0	0
BERA PARA (P)	2	0	0	4	0	0	0	0	0	0	0	0	4	0	3	0	14	14	0	0	0	0
BHUIYA PARA (P)	5	1	0	13	0	0	0	0	0	0	0	0	13	2	0	0	20	20	0	0	0	0
DAS PARA (P)	0	0	0	0	0	0	0	0	0	0	0	0	0	8	6	0	36	36	0	0	0	0
GIRI PARA (P)	4	1	0	10	0	0	0	0	0	0	0	0	10	1	2	0	11	11	0	0	0	0
GURIA PARA (P)	4	0	0	11	0	0	0	0	0	0	0	0	11	4	2	0	12	12	0	0	0	0
HAZRA PARA	0	0	0	0	0	0	0	0	0	0	0	0	0	3	3	0	19	19	0	0	0	0
HUSSEN PARA (P)	4	0	0	8	0	0	0	0	0	0	0	0	8	4	5	0	28	28	0	0	0	0
ISLAM PARA	8	2	0	20	0	0	0	0	0	0	0	0	20	7	3	0	24	24	0	0	0	0
JANA PARA (P)	2	1	0	7	0	0	0	0	0	0	0	0	7	3	0	0	13	13	0	0	0	0
JARANTI PARA	4	0	0	9	0	0	0	0	0	0	0	0	9	4	2	0	16	16	0	0	0	0
KHAN PARA (P)	0	0	0	0	0	0	0	0	0	0	0	0	0	1	2	0	7	7	0	0	0	0
MAITY PARA (P)	0	0	0	0	0	0	0	0	0	0	0	0	0	3	2	0	14	14	0	0	0	0
MANNA PARA (P)	2	1	0	5	0	0	0	0	0	0	0	0	5	4	3	0	17	17	17	0	0	41
METYA PARA	0	0	0	0	0	0	0	0	0	0	0	0	0	4	4	0	29	29	0	0	0	0
MIDDA PARA	0	0	0	0	0	0	0	0	0	0	0	0	0	0	0	0	0	0	0	0	0	0
NAG PARA	0	0	0	0	0	0	0	0	0	0	0	0	0	4	3	0	20	20	0	0	0	0
PAL PARA (P)	2	0	0	5	0	0	0	0	0	0	0	0	5	4	2	0	17	17	0	0	0	0
PAMRA PARA	5	1	0	13	0	0	0	0	0	0	0	0	13	0	2	0	6	6	0	0	0	0
PRAMANIK PARA (P)	4	0	0	9	0	0	0	0	0	0	0	0	9	1	1	0	6	6	0	0	0	0
RAHAMAN PARA	5	0	0	11	0	0	0	0	0	0	0	0	11	2	1	0	9	9	0	0	0	0
RAHIM PARA (P)	5	1	0	13	0	0	0	0	0	0	0	0	13	2	2	0	8	8	0	0	0	0
SAMANTA PARA (P)	0	0	0	0	0	0	0	0	0	0	0	0	0	2	2	0	12	12	0	0	0	0
SHAU PARA (P)	0	0	0	0	0	0	0	0	0	0	0	0	0	4	2	0	16	16	0	0	0	0
WARD 017 TOTAL :	63	9	0	156	0	0	0	0	0	0	0	0	156	72	55	0	372	372	17	0	0	41
WARD 018																						
ADAK PARA	6	0	0	15	0	0	0	0	0	0	0	0	15	2	2	0	10	10	0	0	0	0
BAMNI PARA	0	0	0	0	0	0	0	0	0	0	0	0	0	4	4	0	21	21	0	0	0	0
BAR PARA (P)	0	0	0	0	0	0	0	0	0	0	0	0	0	5	4	0	25	25	0	0	0	0
BERA PARA (P)	0	0	0	0	0	0	0	0	0	0	0	0	0	2	3	0	14	14	0	0	0	0
BHUIYA PARA (P)	0	0	0	0	0	0	0	0	0	0	0	0	0	1	2	0	9	9	0	0	0	0
CHAKROBORTY PARA	0	0	0	0	0	0	0	0	0	0	0	0	0	4	2	0	20	20	0	0	0	0

(P) - Part Urban Para i.e., Para appears in more than one Ward

PURBA MEDINIPUR DISTRICT

JERSEY / HOLSTEIN / OTHER CROSS-BRED / INDIGENOUS CATTLE / BUFFALO

NAME OF THE URBAN PARA	Female Jersey Cross-Bred (Over 2½ year)			Total Jersey Cross-Bred Cattle	Female Holstein Cross-Bred (Over 2½ year)			Total Holstein Cross-Bred Cattle	Female Other Cross-Bred (Over 2½ year)			Total Other Cross-Bred Cattle	Total Cross-Bred Cattle	Female Indigenous Cattle (Over 3 year)			Total Bengal/ Non-des Indige-nous Cattle	Total Indige-nous Cattle	Female Buffalo (Over 3 year)			Total Buffalo
	In milk	Dry	Not yet calved		In milk	Dry	Not yet calved		In milk	Dry	Not yet calved			In milk	Dry	Not yet calved			In milk	Dry	Not yet calved	
	1	2	3	4	5	6	7	8	9	10	11	12	13	14	15	16	17	18	19	20	21	22
CONTAI MUNICIPALITY : CONTAI SUBDIVISION																						
WARD 018																						
CHOWDURY PARA	0	0	0	0	0	0	0	0	0	0	0	0	0	3	2	0	12	12	0	0	0	0
DAS PARA (P)	0	0	0	0	0	0	0	0	0	0	0	0	0	11	9	0	58	58	0	0	0	0
DATTA PARA (P)	5	0	0	12	0	0	0	0	0	0	0	0	12	2	1	0	9	9	0	0	0	0
DHARA PARA	0	0	0	0	0	0	0	0	0	0	0	0	0	4	4	0	21	21	0	0	0	0
GIRI PARA (P)	0	0	0	0	0	0	0	0	0	0	0	0	0	6	6	0	33	33	0	0	0	0
GURIA PARA (P)	5	0	0	13	0	0	0	0	0	0	0	0	13	2	3	0	12	12	0	0	0	0
JANA PARA (P)	5	0	0	12	0	0	0	0	0	0	0	0	12	12	13	0	59	59	0	0	0	0
KAR PARA (P)	0	0	0	0	0	0	0	0	0	0	0	0	0	2	2	0	14	14	0	0	0	0
MAHAPATRA PARA (P)	0	0	0	0	0	0	0	0	0	0	0	0	0	2	1	0	10	10	0	0	0	0
MAITY PARA (P)	2	0	0	4	0	0	0	0	0	0	0	0	4	2	1	0	10	10	0	0	0	0
MITRA PARA	0	0	0	0	0	0	0	0	0	0	0	0	0	1	5	0	14	14	0	0	0	0
MUKHERJEE PARA	4	0	0	9	0	0	0	0	0	0	0	0	9	4	0	0	9	9	0	0	0	0
PALI PARA	0	0	0	0	0	0	0	0	0	0	0	0	0	0	1	0	4	4	0	0	0	0
PANDA PARA (P)	0	0	0	0	0	0	0	0	0	0	0	0	0	8	5	0	32	32	0	0	0	0
PATRA PARA (P)	3	0	0	10	0	0	0	0	0	0	0	0	10	9	2	0	32	32	0	0	0	0
PRADHAN PARA (P)	3	1	0	9	0	0	0	0	0	0	0	0	9	11	8	0	53	53	0	0	0	0
SAMANTA PARA (P)	3	1	0	9	0	0	0	0	0	0	0	0	9	2	1	0	9	9	0	0	0	0
SENAPATI PARA (P)	0	0	0	0	0	0	0	0	0	0	0	0	0	3	2	0	12	12	0	0	0	0
SHAU PARA (P)	0	0	0	0	0	0	0	0	0	0	0	0	0	4	1	0	12	12	0	0	0	0
SHEET PARA (P)	3	1	0	10	0	0	0	0	0	0	0	0	10	2	1	0	9	9	0	0	0	0
WARD 018 TOTAL :	39	3	0	103	0	0	0	0	0	0	0	0	103	108	85	0	523	523	0	0	0	0

(P) - Part Urban Para i.e., Para appears in more than one Ward

PURBA MEDINIPUR DISTRICT

SHEEP / GOAT / HORSE AND PONNY / PIG / DOG / FOWL / DUCK

NAME OF THE URBAN PARA	Total Sheep	Total Bengal Breed Goat	Total Other Breed Goat	Total Goat	Total Horse and Ponny	Total Pig	Total Dog	Hen (Female 5 month & above)		Improved Chicken for Meat (Broiler)	Fowl (Cock, Hen & Chicken)			Duck (Female 6 month & above)		Drake, Duck & Duckling			Turkey	Quail	Other Poultry Birds	Total Poultry Bird
								Deshi	Improved		Deshi	Improved	Total	Deshi	Improved	Deshi	Improved	Total				
	23	24	25	26	27	28	29	30	31	32	33	34	35	36	37	38	39	40	41	42	43	44
CONTAI MUNICIPALITY : CONTAI SUBDIVISION																						
WARD 001																						
BERA PARA (P)	0	237	0	237	0	0	25	65	0	0	117	0	117	41	0	52	0	52	0	0	0	169
BOR PARA	0	74	0	74	0	0	27	18	0	0	51	0	51	23	0	32	0	32	0	0	0	83
DAS PARA (P)	0	13	0	13	0	0	2	8	0	0	16	0	16	9	0	11	0	11	0	0	0	27
GHORA PARA (P)	0	128	0	128	0	0	40	24	0	0	56	0	56	21	0	30	0	30	0	0	0	86
JANA PARA (P)	0	22	0	22	0	0	9	19	0	0	26	0	26	5	0	7	0	7	0	0	0	33
JELE PARA (P)	0	19	0	19	0	0	2	8	0	0	11	0	11	2	0	3	0	3	0	0	0	14
MABING PARA	0	6	0	6	0	0	3	26	0	0	39	0	39	3	0	3	0	3	0	0	0	42
MAHAPATRA PARA (P)	0	18	0	18	0	0	7	2	0	0	5	0	5	2	0	3	0	3	0	0	0	8
MAITY PARA (P)	0	10	0	10	0	0	2	7	0	0	11	0	11	2	0	6	0	6	0	0	0	17
MANICK PARA	0	10	0	10	0	0	9	12	0	0	24	0	24	0	0	0	0	0	0	0	0	24
PATRA PARA (P)	0	9	0	9	0	0	1	6	0	0	12	0	12	9	0	14	0	14	0	0	0	26
PRADHAN PARA (P)	0	49	0	49	0	0	10	19	0	0	25	0	25	0	0	0	0	0	0	0	0	25
SHAU PARA (P)	0	21	0	21	0	0	7	14	0	0	30	0	30	3	0	4	0	4	0	0	0	34
WARD 001 TOTAL :	0	616	0	616	0	0	144	228	0	0	423	0	423	120	0	165	0	165	0	0	0	588
WARD 002																						
BARIK PARA (P)	0	17	0	17	0	0	3	5	0	0	7	2	9	2	0	3	0	3	0	0	0	12
DAS PARA (P)	0	72	0	72	0	0	44	35	0	0	61	4	65	25	0	46	0	46	0	0	0	111
GARU PARA	0	11	0	11	0	0	12	12	0	0	29	0	29	17	0	21	0	21	0	0	0	50
GAYEN PARA	0	17	0	17	0	0	4	12	0	0	19	0	19	5	0	15	0	15	0	0	0	34
GIRI PARA (P)	0	12	0	12	0	0	8	6	0	0	16	0	16	5	0	7	0	7	0	0	0	23
JANA PARA (P)	0	8	0	8	0	0	12	9	0	0	23	0	23	9	0	24	0	24	0	0	0	47
KAMIL PARA (P)	0	17	0	17	0	0	10	15	0	0	21	0	21	12	0	20	0	20	0	0	0	41
KHATUA PARA	0	2	0	2	0	0	8	9	0	0	11	0	11	11	0	18	0	18	0	0	0	29
MAITY PARA (P)	0	86	0	86	0	0	39	29	0	0	70	2	72	24	0	48	0	48	0	0	0	120
MANNA PARA (P)	0	42	0	42	0	0	19	10	0	0	17	0	17	7	0	12	0	12	0	0	9	38
MONADAL PARA (P)	0	28	0	28	0	0	17	12	0	0	22	0	22	13	0	18	0	18	0	0	0	40
PAHARI PARA (P)	0	8	0	8	0	0	6	5	0	0	19	0	19	0	0	14	0	14	0	0	0	33
PATRA PARA (P)	0	16	0	16	0	0	9	2	0	0	33	0	33	0	0	37	0	37	0	0	0	70
SHAU PARA (P)	0	12	0	12	0	0	8	9	0	0	17	0	17	10	0	17	0	17	0	0	0	34
WARD 002 TOTAL :	0	348	0	348	0	0	199	170	0	0	365	8	373	140	0	300	0	300	0	0	9	682
WARD 003																						
ALI PARA (P)	0	33	0	33	0	0	10	17	0	0	46	0	46	20	0	31	0	31	0	0	0	77
BERA PARA (P)	0	17	0	17	0	0	8	6	0	0	10	0	10	8	0	10	0	10	0	0	0	20

(P) - Part Urban Para i.e., Para appears in more than one Ward

PURBA MEDINIPUR DISTRICT

SHEEP / GOAT / HORSE AND PONNY / PIG / DOG / FOWL / DUCK

NAME OF THE URBAN PARA	Total Sheep	Total Bengal Breed Goat	Total Other Breed Goat	Total Goat	Total Horse and Ponny	Total Pig	Total Dog	Hen (Female 5 month & above)		Improved Chicken for Meat (Broiler)	Fowl (Cock, Hen & Chicken)			Duck (Female 6 month & above)		Drake, Duck & Duckling			Turkey	Quail	Other Poultry Birds	Total Poultry Birds
								Deshi	Improved		Deshi	Improved	Total	Deshi	Improved	Deshi	Improved	Total				
	23	24	25	26	27	28	29	30	31	32	33	34	35	36	37	38	39	40	41	42	43	44
CONTAI MUNICIPALITY : CONTAI SUBDIVISION																						
WARD 003																						
DAS PARA (P)	0	65	0	65	0	0	25	37	0	0	73	0	73	30	0	55	0	55	0	0	0	128
DATTA PARA (P)	0	21	0	21	0	0	9	23	0	0	48	0	48	17	0	26	0	26	0	0	0	74
HUSSEN PARA (P)	0	14	0	14	0	0	11	17	0	0	39	0	39	25	0	40	0	40	0	0	0	79
JANA PARA (P)	0	35	0	35	0	0	12	15	0	0	29	0	29	15	0	22	0	22	0	0	0	51
KAMIL PARA (P)	0	22	0	22	0	0	8	21	0	0	34	0	34	9	0	13	0	13	0	0	0	47
KAR PARA (P)	0	30	0	30	0	0	15	21	0	0	56	0	56	0	0	20	0	20	0	0	10	86
KHAN PARA (P)	0	72	0	72	0	0	30	23	0	77	66	98	164	25	0	50	0	50	0	0	33	247
MAITY PARA (P)	0	31	0	31	0	0	14	30	0	0	59	0	59	14	0	29	0	29	0	0	9	97
MALLICK PARA (P)	0	28	0	28	0	0	9	10	0	0	34	0	34	12	0	20	0	20	0	0	0	54
NANDI PARA (P)	0	15	0	15	0	0	9	5	0	0	7	0	7	9	0	17	0	17	0	0	0	24
PATRA PARA (P)	0	34	0	34	0	0	12	13	0	0	33	0	33	19	0	31	0	31	0	0	0	64
RAHIM PARA (P)	0	18	0	18	0	0	7	8	0	0	12	0	12	10	0	17	0	17	0	0	0	29
SAHOO PARA	0	9	0	9	0	0	10	5	0	0	31	0	31	19	0	26	0	26	0	0	0	57
SHEIK PARA	0	12	0	12	0	0	6	3	0	0	44	0	44	0	0	0	0	0	0	0	11	55
UDDING PARA (P)	0	90	0	90	0	0	35	14	0	0	42	0	42	31	0	50	41	91	0	0	14	147
WARD 003 TOTAL :	0	546	0	546	0	0	230	268	0	77	663	98	761	263	0	457	41	498	0	0	77	1336
WARD 004																						
ALI PARA (P)	0	11	0	11	0	0	8	13	0	0	25	0	25	12	0	19	0	19	0	0	0	44
BHUIYA PARA (P)	0	31	0	31	0	0	9	13	0	0	23	0	23	10	0	14	0	14	0	0	0	37
DAS PARA (P)	0	110	0	110	0	0	43	35	0	0	77	0	77	28	0	47	0	47	0	0	0	124
DEY PARA	0	12	0	12	0	0	10	8	0	0	14	0	14	9	0	15	0	15	0	0	0	29
GIRI PARA (P)	0	51	0	51	0	0	12	26	0	0	44	0	44	13	0	25	0	25	0	0	0	69
JANA PARA (P)	0	67	0	67	0	0	35	21	0	0	37	0	37	14	0	21	0	21	0	0	0	58
KAMILPARA (P)	0	0	0	0	0	0	15	0	0	0	28	0	28	10	0	16	0	16	0	0	0	44
KHAN PARA (P)	0	62	0	62	0	0	22	29	0	0	58	0	58	23	0	45	0	45	0	0	0	103
MAITY PARA (P)	0	61	0	61	0	0	34	18	0	0	37	0	37	10	0	20	0	20	0	0	0	57
MANNA PARA (P)	0	7	0	7	0	0	6	3	0	0	10	0	10	2	0	3	0	3	0	0	0	13
MOHAMMAD PARA (P)	0	40	0	40	0	0	16	5	0	0	25	0	25	4	0	27	0	27	0	0	0	52
PAL PARA (P)	0	11	0	11	0	0	6	3	0	0	13	0	13	3	0	7	0	7	0	0	0	20
SEIKH PARA (P)	0	16	0	16	0	0	15	8	0	0	31	0	31	14	0	27	0	27	0	0	0	58
UDDING PARA (P)	0	14	0	14	0	0	9	9	0	0	17	0	17	4	0	5	0	5	0	0	0	22
WARD 004 TOTAL :	0	493	0	493	0	0	240	191	0	0	439	0	439	156	0	291	0	291	0	0	0	730
WARD 005																						
ALI PARA (P)	0	28	0	28	0	0	12	12	0	0	39	0	39	5	0	25	10	35	0	0	0	74

(P) - Part Urban Para i.e., Para appears in more than one Ward

PURBA MEDINIPUR DISTRICT

SHEEP / GOAT / HORSE AND PONNY / PIG / DOG / FOWL / DUCK

NAME OF THE URBAN PARA	Total Sheep	Total Bengal Breed Goat	Total Other Breed Goat	Total Goat	Total Horse and Ponny	Total Pig	Total Dog	Hen (Female 5 month & above)		Improved Chicken for Meat (Broiler)	Fowl (Cock, Hen & Chicken)			Duck (Female 6 month & above)		Drake, Duck & Duckling			Turkey	Quail	Other Poultry Birds	Total Poultry Bird
								Deshi	Improved		Deshi	Improved	Total	Deshi	Improved	Deshi	Improved	Total				
	23	24	25	26	27	28	29	30	31	32	33	34	35	36	37	38	39	40	41	42	43	44
CONTAI MUNICIPALITY : CONTAI SUBDIVISION																						
WARD 005																						
BHUIYA PARA (P)	0	23	0	23	0	0	4	7	0	0	12	0	12	7	0	12	0	12	0	0	0	24
JANA PARA (P)	0	27	0	27	0	0	14	19	0	0	56	0	56	29	0	45	0	45	0	0	0	101
KAR PARA (P)	0	47	0	47	0	0	36	53	0	0	114	0	114	52	0	101	0	101	0	0	0	215
MAITY PARA (P)	0	35	0	35	0	0	14	35	0	0	67	0	67	34	0	52	0	52	0	0	0	119
NANTU PARA	0	14	0	14	0	0	6	7	0	0	18	0	18	5	0	14	0	14	0	0	0	32
PAL PARA (P)	0	10	0	10	0	0	9	9	0	0	14	0	14	6	0	9	0	9	0	0	0	23
UDDING PARA (P)	0	45	0	45	0	0	38	76	0	0	131	0	131	82	0	136	0	136	0	0	0	267
WARD 005 TOTAL :	0	229	0	229	0	0	133	218	0	0	451	0	451	220	0	394	10	404	0	0	0	855
WARD 006																						
ALI PARA (P)	0	0	0	0	0	0	9	6	0	0	18	0	18	3	0	14	0	14	0	0	0	32
BEG PARA	0	0	0	0	0	0	9	6	0	0	22	0	22	8	0	20	0	20	0	0	0	42
DASTURI PARA	14	25	0	25	0	0	18	12	0	0	25	0	25	9	0	23	0	23	0	0	0	48
HUSSEN PARA (P)	0	11	0	11	0	0	7	0	0	0	0	0	0	0	0	0	0	0	0	0	0	0
JANA PARA (P)	0	17	0	17	0	0	3	0	0	0	0	0	0	0	0	0	0	0	0	0	0	0
KHAN PARA (P)	0	143	0	143	0	0	118	85	0	0	185	0	185	74	0	121	0	121	0	0	17	323
MOHAMMAD PARA (P)	0	14	0	14	0	0	5	0	0	0	0	0	0	0	0	0	0	0	0	0	0	0
SEIKH PARA (P)	0	28	0	28	0	0	10	0	0	0	0	0	0	0	0	0	0	0	0	0	0	0
SHAH PARA	0	17	0	17	0	0	5	8	0	0	12	0	12	4	0	6	0	6	0	0	0	18
SINHA PARA (P)	0	0	0	0	0	0	11	3	0	0	19	0	19	0	0	0	0	0	0	0	10	29
UDDING PARA (P)	0	42	0	42	0	0	48	52	0	0	99	0	99	55	0	89	0	89	0	0	0	188
WARD 006 TOTAL :	14	297	0	297	0	0	243	172	0	0	380	0	380	153	0	273	0	273	0	0	27	680
WARD 007																						
BARRICK PARA	0	10	0	10	0	0	5	0	0	0	0	0	0	0	0	0	0	0	0	0	0	0
BERA PARA (P)	0	12	0	12	0	0	7	5	0	0	9	0	9	3	0	4	0	4	0	0	0	13
GIRI PARA (P)	14	7	0	7	0	0	7	0	0	0	0	0	0	0	0	0	0	0	0	0	0	0
KHAN PARA (P)	0	10	0	10	0	0	8	8	0	0	20	0	20	4	0	7	0	7	0	0	0	27
KULA PARA	11	12	0	12	0	0	3	0	0	0	0	0	0	0	0	0	0	0	0	0	0	0
MALLICK PARA (P)	0	22	0	22	0	0	9	0	0	0	0	0	0	0	0	0	0	0	0	0	0	0
SAHA PARA	0	9	0	9	0	0	5	2	0	0	3	0	3	3	0	4	0	4	0	0	0	7
SHAW PARA	0	12	0	12	0	0	6	6	0	0	9	0	9	9	0	13	0	13	0	0	0	22
UDDING PARA (P)	0	10	0	10	0	0	8	10	0	0	16	0	16	5	0	14	0	14	0	0	0	30
WARD 007 TOTAL :	25	104	0	104	0	0	58	31	0	0	57	0	57	24	0	42	0	42	0	0	0	99
WARD 008																						
BERA PARA (P)	0	26	0	26	0	0	18	11	0	0	26	0	26	12	0	16	0	16	0	0	0	42

(P) - Part Urban Para i.e. Para appears in more than one Ward

PURBA MEDINIPUR DISTRICT

SHEEP / GOAT / HORSE AND PONNY / PIG / DOG / FOWL / DUCK

NAME OF THE URBAN PARA	Total Sheep	Total Bengal Breed Goat	Total Other Breed Goat	Total Goat	Total Horse and Ponny	Total Pig	Total Dog	Hen (Female 5 month & above)		Improved Chicken for Meat (Broiler)	Fowl (Cock, Hen & Chicken)			Duck (Female 6 month & above)		Drake, Duck & Duckling			Turkey	Quail	Other Poultry Birds	Total Poultry Bird
								Deshi	Improved		Deshi	Improved	Total	Deshi	Improved	Deshi	Improved	Total				
	23	24	25	26	27	28	29	30	31	32	33	34	35	36	37	38	39	40	41	42	43	44
CONTAI MUNICIPALITY : CONTAI SUBDIVISION																						
WARD 008																						
BERA PARA (P)	0	15	0	15	0	0	6	5	0	0	12	0	12	4	0	5	0	5	0	0	0	17
DAS PARA (P)	0	9	0	9	0	0	0	0	0	0	0	0	0	0	0	0	0	0	0	0	0	0
DUTTA PARA	0	23	0	23	0	0	16	1	6	0	12	6	18	4	0	7	0	7	0	0	0	25
GIRI PARA (P)	0	24	0	24	0	0	9	8	0	0	19	0	19	5	0	7	0	7	0	0	0	26
JANA PARA (P)	0	9	0	9	0	0	7	6	0	0	10	0	10	4	0	8	0	8	0	0	0	18
MAITY PARA (P)	0	54	0	54	0	0	16	23	0	0	52	0	52	14	0	28	0	28	0	0	0	80
MAZI PARA (P)	0	9	0	9	0	0	3	4	0	0	12	0	12	2	0	3	0	3	0	0	9	24
MISRA PARA	0	11	0	11	0	0	4	2	0	0	7	0	7	5	0	7	0	7	0	0	0	14
NAYAK PARA (P)	0	13	0	13	0	0	4	5	0	0	13	0	13	3	0	7	0	7	0	0	0	20
PAHARI PARA (P)	0	11	0	11	0	0	7	5	0	0	13	0	13	6	0	8	0	8	0	0	0	21
PRADHAN PARA (P)	0	22	0	22	0	0	11	10	0	0	26	0	26	7	0	12	0	12	0	0	0	38
SINHA PARA (P)	0	9	0	9	0	0	4	5	0	0	12	0	12	4	0	10	0	10	0	0	0	22
WARD 008 TOTAL :	0	235	0	235	0	0	105	85	6	0	214	6	220	70	0	118	0	118	0	0	9	347
WARD 009																						
BERA PARA (P)	0	34	0	34	0	0	3	0	0	0	0	0	0	0	0	0	0	0	0	0	0	0
DALAI PARA (P)	0	7	0	7	0	0	4	0	0	0	0	0	0	0	0	0	0	0	0	0	0	0
DAS PARA (P)	0	34	0	34	0	0	20	0	0	0	0	0	0	0	0	0	0	0	0	0	0	0
JANA PARA (P)	0	23	0	23	0	0	21	0	0	0	0	0	0	0	0	0	0	0	0	0	0	0
MAITY PARA (P)	0	68	0	68	0	0	25	0	0	0	0	0	0	0	0	0	0	0	0	0	0	0
MAJHI PARA (P)	0	0	0	0	0	0	0	0	0	0	0	0	0	0	0	0	0	0	0	0	0	0
PANDA PARA (P)	0	0	0	0	0	0	2	0	0	0	0	0	0	0	0	0	0	0	0	0	0	0
SANYAL PARA	0	10	0	10	0	0	3	0	0	0	0	0	0	0	0	0	0	0	0	0	0	0
SHAU PARA (P)	0	7	0	7	0	0	2	0	0	0	0	0	0	0	0	0	0	0	0	0	0	0
SHEET PARA (P)	0	0	0	0	0	0	12	0	0	0	0	0	0	0	0	0	0	0	0	0	0	0
WARD 009 TOTAL :	0	183	0	183	0	0	92	0	0	0	0	0	0	0	0	0	0	0	0	0	0	0
WARD 010																						
BERA PARA (P)	0	0	0	0	0	0	7	5	0	0	11	0	11	0	0	2	0	2	0	0	0	13
DAS PARA (P)	0	13	13	26	0	0	7	6	0	0	15	0	15	7	0	9	0	9	0	0	0	24
DHAR PARA	0	16	16	32	0	0	4	4	0	0	11	0	11	0	0	0	0	0	0	0	11	22
GALI PARA	0	13	13	26	0	0	7	6	0	0	15	0	15	7	0	9	0	9	0	0	0	24
GIRI PARA (P)	0	9	9	18	0	0	3	4	0	0	12	0	12	5	0	6	0	6	0	0	9	27
MAITY PARA (P)	0	0	0	0	0	0	23	0	0	52	0	52	52	2	0	2	0	2	0	0	27	81
MONDAL PARA (P)	0	12	12	24	0	0	4	4		0	12	0	12	5	0	7	0	7	0	0	0	19

(P) - Part Urban Para i.e., Para appears in more than one Ward

PURBA MEDINIPUR DISTRICT

SHEEP / GOAT / HORSE AND PONNY / PIG / DOG / FOWL / DUCK

NAME OF THE URBAN PARA	Total Sheep	Total Bengal Breed Goat	Total Other Breed Goat	Total Goat	Total Horse and Ponny	Total Pig	Total Dog	Hen (Female 5 month & above)		Improved Chicken for Meat (Broiler)	Fowl (Cock, Hen & Chicken)			Duck (Female 6 month & above)		Drake, Duck & Duckling			Turkey	Quail	Other Poultry Birds	Total Poultry Bird
								Deshi	Improved		Deshi	Improved	Total	Deshi	Improved	Deshi	Improved	Total				
	23	24	25	26	27	28	29	30	31	32	33	34	35	36	37	38	39	40	41	42	43	44
CONTAI MUNICIPALITY : CONTAI SUBDIVISION																						
WARD 010																						
NAYAK PARA (P)	0	15	15	30	0	0	6	5	0	0	12	0	12	4	0	5	0	5	0	0	0	17
PRADHAN PARA (P)	0	13	13	26	0	0	3	7	0	0	16	0	16	4	0	7	0	7	0	0	0	23
SHAU PARA (P)	0	0	0	0	0	0	14	0	0	0	0	0	0	0	0	0	0	0	0	0	14	14
SHIA -2	0	7	7	14	0	0	4	4	0	0	9	0	9	4	0	6	0	6	0	0	0	15
WARD 010 TOTAL :	0	98	98	196	0	0	82	45	0	52	113	52	165	38	0	53	0	53	0	0	61	279
WARD 011																						
GAYEN PARA	0	1	0	1	0	0	14	8	0	0	13	0	13	0	0	0	0	0	0	0	0	13
JELE PARA (P)	0	0	0	0	0	0	5	7	0	0	10	0	10	0	0	0	0	0	0	0	0	10
PAHARI PARA (P)	0	0	0	0	0	0	6	28	0	0	44	0	44	12	0	17	0	17	0	0	0	61
WARD 011 TOTAL :	0	1	0	1	0	0	25	43	0	0	67	0	67	12	0	17	0	17	0	0	0	84
WARD 012																						
HATABARI MAITY PARA	0	15	15	30	0	0	10	29	2	0	40	2	42	10	0	14	0	14	0	0	0	56
HATABARI MOHAMMAD PARA	0	9	9	18	0	65	1	17	0	0	21	0	21	0	0	0	0	0	0	0	0	21
HATABARI PAL PARA	0	0	0	0	0	0	10	22	0	0	30	0	30	2	0	3	0	3	0	0	0	33
KUMARPUR DAS PARA	0	0	0	0	0	0	3	14	0	0	23	0	23	10	0	16	0	16	0	0	0	39
KUMARPUR HARIJAN PALLY	0	2	2	4	0	0	7	15	0	0	21	0	21	3	0	4	0	4	0	0	0	25
WARD 012 TOTAL :	0	26	26	52	0	65	31	97	2	0	135	2	137	25	0	37	0	37	0	0	0	174
WARD 013																						
BARIK PARA (P)	0	1	0	1	0	0	4	16	0	0	23	0	23	0	0	0	0	0	0	0	0	23
DAS PARA (P)	0	15	0	15	0	0	4	24	0	0	72	0	72	6	0	9	0	9	0	0	0	81
GHARAI PARA	0	6	0	6	0	0	6	3	0	0	4	0	4	0	0	0	0	0	0	0	0	4
HUSSEN PARA (P)	0	3	0	3	0	0	0	26	0	0	27	0	27	10	0	17	0	17	0	0	0	44
KHAN PARA (P)	0	23	0	23	0	0	0	44	0	0	54	0	54	5	0	7	0	7	0	0	0	61
MANNA PARA (P)	0	4	0	4	0	0	15	3	4	0	6	4	10	0	0	0	0	0	0	0	0	10
MOHAMMAD PARA (P)	0	15	0	15	0	0	1	16	0	0	19	0	19	4	0	6	0	6	0	0	0	25
PANDA PARA (P)	0	12	0	12	0	0	1	13	0	0	20	0	20	1	0	2	0	2	0	0	0	22
PRADHAN PARA (P)	9	6	0	6	0	0	1	22	0	0	31	0	31	4	0	5	0	5	0	0	0	36
UDDING PARA (P)	0	1	0	1	0	0	9	26	0	0	39	0	39	17	0	33	0	33	0	0	0	72
WARD 013 TOTAL :	9	86	0	86	0	0	41	193	4	0	295	4	299	47	0	79	0	79	0	0	0	378
WARD 014																						
BAR PARA (P)	0	3	0	3	0	0	5	9	0	0	9	0	9	0	0	0	0	0	0	0	0	9
BAREN PARA	0	2	0	2	0	0	4	3	15	0	5	16	21	0	0	0	0	0	0	0	0	21
CHANDA PARA	0	10	0	10	0	0	2	28	0	0	33	0	33	0	0	0	0	0	0	0	0	33

(P) - Part Urban Para i.e., Para appears in more than one Ward

PURBA MEDINIPUR DISTRICT

SHEEP / GOAT / HORSE AND PONNY / PIG / DOG / FOWL / DUCK

NAME OF THE URBAN PARA	Total Sheep	Total Bengal Breed Goat	Total Other Breed Goat	Total Goat	Total Horse and Ponny	Total Pig	Total Dog	Hen (Female 5 month & above)		Improved Chicken for Meat (Broiler)	Fowl (Cock, Hen & Chicken)			Duck (Female 6 month & above)		Drake, Duck & Duckling			Turkey	Quail	Other Poultry Birds	Total [illegible]
								Deshi	Improved		Deshi	Improved	Total	Deshi	Improved	Deshi	Improved	Total				
	23	24	25	26	27	28	29	30	31	32	33	34	35	36	37	38	39	40	41	42	43	44
CONTAI MUNICIPALITY : CONTAI SUBDIVISION																						
WARD 014																						
DALAI PARA (P)	0	0	0	0	0	0	5	5	0	0	6	0	6	0	0	0	0	0	0	0	0	6
JANA PARA (P)	0	0	0	0	0	0	7	9	0	0	9	0	9	0	0	0	0	0	0	0	0	9
RAUT PARA	0	7	0	7	0	0	9	15	0	0	16	0	16	0	0	0	0	0	0	0	0	16
SHEET PARA (P)	0	7	0	7	0	0	6	17	0	0	18	0	18	1	0	3	0	3	0	0	3	24
WARD 014 TOTAL :	0	29	0	29	0	0	38	86	15	0	96	16	112	1	0	3	0	3	0	0	3	118
WARD 015																						
ADITYA PARA	0	17	0	17	0	0	6	3	0	0	4	0	4	8	0	9	0	9	0	0	0	13
ALI BASRU PARA	0	16	0	16	0	0	2	7	0	0	12	0	12	5	0	6	3	9	0	0	0	21
BANIA PARA	0	62	0	62	0	0	5	26	10	0	55	10	65	12	0	48	0	48	0	0	0	113
BARIK PARA (P)	0	45	0	45	0	0	0	8	0	0	8	0	8	15	0	24	0	24	0	0	0	32
BERA PARA (P)	0	105	0	105	0	0	27	33	7	0	149	7	156	43	0	62	3	65	0	0	0	221
BHOLA BAHUMUKHI KHAMER	0	0	0	0	0	30	0	0	0	0	0	0	0	0	0	0	0	0	0	803	0	803
BHUIYA PARA (P)	0	20	0	20	0	0	2	7	0	0	10	0	10	4	0	11	0	11	0	0	0	21
BHUIYA PARA (P)	0	8	0	8	0	0	1	4	0	0	8	0	8	9	0	14	0	14	0	0	0	22
DAS PARA (P)	0	83	0	83	0	0	38	15	0	11	56	22	78	17	9	23	9	32	0	0	0	110
GHORA PARA (P)	0	26	0	26	0	0	9	0	0	0	0	0	0	6	0	6	0	6	0	0	0	6
GIRI PARA (P)	0	13	0	13	0	0	2	12	0	0	15	0	15	2	0	3	0	3	0	0	0	18
JANA PARA (P)	0	14	0	14	0	0	11	5	0	0	5	0	5	2	0	2	0	2	0	0	0	7
MAITY PARA (P)	0	43	0	43	0	0	11	17	0	0	35	0	35	19	0	27	0	27	0	0	0	62
NANDI PARA (P)	0	38	0	38	0	0	30	19	0	0	58	0	58	9	0	19	0	19	0	0	0	77
PAL PARA (P)	0	58	0	58	0	0	9	8	0	0	26	12	38	18	0	23	0	23	0	0	0	61
PANIGRAHI PARA	0	47	0	47	0	0	4	0	0	0	10	0	10	11	0	11	0	11	0	0	0	21
PRADHAN PARA (P)	0	16	0	16	0	0	2	10	0	0	14	0	14	5	0	8	0	8	0	0	0	22
PRAMANIK PARA (P)	0	30	0	30	0	0	2	20	0	0	31	0	31	10	0	17	0	17	0	0	0	48
SENAPATI PARA (P)	0	13	0	13	0	0	6	10	0	0	16	0	16	7	0	11	0	11	0	0	0	27
SHAKTA PARA	0	38	0	38	0	0	2	0	0	26	0	41	41	10	0	12	0	12	0	0	0	53
SHAU PARA (P)	0	13	0	13	0	0	14	22	0	0	29	0	29	17	0	26	0	26	0	0	0	55
SONAGAON PARA	0	21	0	21	0	0	4	5	0	0	13	0	13	3	0	6	0	6	0	0	0	19
WARD 015 TOTAL :	0	726	0	726	0	30	187	231	17	37	554	92	646	232	9	368	15	383	0	803	0	1832
WARD 016																						
BANGARI PARA	0	8	0	8	0	0	2	56	0	0	65	0	65	30	0	38	0	38	0	0	0	103
UDDING PARA (P)	0	7	0	7	0	0	2	24	0	0	28	0	28	3	0	5	0	5	0	0	0	33
WARD 016 TOTAL :	0	15	0	15	0	0	4	80	0	0	93	0	93	33	0	43	0	43	0	0	0	136

(P) - Part Urban Para i.e., Para appears in more than one Ward

18th ALL INDIA LIVESTOCK CENSUS, AGRICULTURE IMPLEMENTS & MACHINERY, FISHERY STATISTICS, WEST BENGAL

Reference Date : 15.10.2007

PURBA MEDINIPUR DISTRICT

SHEEP / GOAT / HORSE AND PONNY / PIG / DOG / FOWL / DUCK

NAME OF THE URBAN PARA	Total Sheep	Total Bengal Breed Goat	Total Other Breed Goat	Total Goat	Total Horse and Ponny	Total Pig	Total Dog	Hen (Female 5 month & above)		Improved Chicken for Meat (Broiler)	Fowl (Cock, Hen & Chicken)			Duck (Female 6 month & above)		Drake, Duck & Duckling			Turkey	Quail	Other Poultry Birds	Total Poultry Bird
								Deshi	Improved		Deshi	Improved	Total	Deshi	Improved	Deshi	Improved	Total				
	23	24	25	26	27	28	29	30	31	32	33	34	35	36	37	38	39	40	41	42	43	44
CONTAI MUNICIPALITY : CONTAI SUBDIVISION																						
WARD 017																						
ACHAYRA PARA	0	17	0	17	0	0	8	15	0	0	20	0	20	16	0	20	0	20	0	0	0	40
ALI PARA (P)	0	19	0	19	0	0	9	6	0	0	8	0	8	3	0	4	0	4	0	0	0	12
BERA PARA (P)	0	6	0	6	0	0	7	13	0	0	16	0	16	7	0	10	0	10	0	0	0	26
BHUIYA PARA (P)	0	5	0	5	0	0	19	4	0	0	6	0	6	1	0	2	0	2	0	0	0	8
DAS PARA (P)	0	29	0	29	0	0	23	15	0	0	33	0	33	19	0	28	0	28	0	0	0	61
GIRI PARA (P)	0	19	0	19	0	0	2	5	0	0	9	0	9	3	0	4	0	4	0	0	0	13
GURIA PARA (P)	0	5	0	5	0	0	5	6	0	0	12	0	12	7	0	12	0	12	0	0	0	24
HAZRA PARA	0	12	0	12	0	0	0	1	0	0	3	0	3	1	0	3	0	3	0	0	0	6
HUSSEN PARA (P)	0	28	0	28	0	0	15	20	0	0	33	0	33	15	0	18	0	18	0	0	0	51
ISLAM PARA	0	28	0	28	0	0	5	6	0	0	24	0	24	13	0	23	0	23	0	0	0	47
JANA PARA (P)	0	21	0	21	0	0	6	8	0	0	25	0	25	8	0	13	0	13	0	0	0	38
JARANTI PARA	0	19	0	19	0	0	5	5	0	0	7	0	7	3	0	4	0	4	0	0	0	11
KHAN PARA (P)	0	10	0	10	0	0	8	3	0	0	7	0	7	6	0	10	0	10	0	0	0	17
MAITY PARA (P)	0	11	0	11	0	0	7	4	0	0	8	0	8	3	0	7	0	7	0	0	0	15
MANNA PARA (P)	0	30	0	30	0	0	5	14	0	400	756	400	1156	15	0	22	0	22	0	0	0	1178
METYA PARA	0	0	0	0	0	0	7	9	0	0	16	0	16	8	0	10	0	10	0	0	0	26
MIDDA PARA	0	0	0	0	0	0	11	20	0	0	27	0	27	7	0	12	0	12	0	0	0	39
NAG PARA	0	0	0	0	0	0	12	0	0	0	0	0	0	0	0	0	0	0	0	0	0	0
PAL PARA (P)	0	32	0	32	0	0	20	12	0	0	26	0	26	14	0	19	0	19	0	0	0	45
PAMRA PARA	0	16	0	16	0	0	3	0	0	0	0	0	0	0	0	0	0	0	0	0	0	0
PRAMANIK PARA (P)	0	14	0	14	0	0	5	3	0	0	9	0	9	9	0	12	0	12	0	0	0	21
RAHAMAN PARA	0	13	0	13	0	0	2	3	0	0	6	0	6	4	0	5	0	5	0	0	0	11
RAHIM PARA (P)	0	10	0	10	0	0	4	0	0	0	4	0	4	7	0	8	0	8	0	0	0	12
SAMANTA PARA (P)	0	18	0	18	0	0	6	3	0	0	8	0	8	7	0	10	0	10	0	0	0	18
SHAU PARA (P)	0	11	0	11	0	0	3	10	0	0	15	0	15	8	0	12	0	12	0	0	0	27
WARD 017 TOTAL :	0	373	0	373	0	0	197	185	0	400	1078	400	1478	184	0	268	0	268	0	0	0	1746
WARD 018																						
ADAK PARA	0	22	0	22	0	0	7	7	0	0	11	0	11	4	0	6	0	6	0	0	0	17
BAMNI PARA	0	6	0	6	0	0	2	3	0	0	4	0	4	4	0	5	0	5	0	0	0	9
BAR PARA (P)	0	33	0	33	0	0	8	19	0	0	41	0	41	9	0	16	0	16	0	0	0	57
BERA PARA (P)	0	18	0	18	0	0	3	0	0	0	0	0	0	0	0	0	0	0	0	0	0	0
BHUIYA PARA (P)	0	8	0	8	0	0	12	7	0	0	12	0	12	0	0	0	0	0	0	0	0	12
CHAKROBORTY PARA	0	34	0	34	0	0	19	14	0	0	22	0	22	11	0	16	0	16	0	0	0	38

(P) - Part Urban Para i.e., Para appears in more than one Ward

PURBA MEDINIPUR DISTRICT

SHEEP / GOAT / HORSE AND PONNY / PIG / DOG / FOWL / DUCK

NAME OF THE URBAN PARA	Total Sheep	Total Bengal Breed Goat	Total Other Breed Goat	Total Goat	Total Horse and Ponny	Total Pig	Total Dog	Hen (Female 5 month & above)		Improved Chicken for Meat (Broiler)	Fowl (Cock, Hen & Chicken)			Duck (Female 6 month & above)		Drake, Duck & Duckling			Turkey	Quail	Other Poultry Birds	Total Poultry Bird
								Deshi	Improved		Deshi	Improved	Total	Deshi	Improved	Deshi	Improved	Total				
	23	24	25	26	27	28	29	30	31	32	33	34	35	36	37	38	39	40	41	42	43	44
CONTAI MUNICIPALITY : CONTAI SUBDIVISION																						
WARD 018																						
CHOWDURY PARA	0	23	0	23	0	0	12	4	0	0	5	0	5	3	0	4	0	4	0	0	0	9
DAS PARA (P)	0	31	0	31	0	0	29	25	0	0	42	0	42	19	0	31	0	31	0	0	0	73
DATTA PARA (P)	0	20	0	20	0	0	2	6	0	0	10	0	10	9	0	14	0	14	0	0	0	24
DHARA PARA	0	16	0	16	0	0	4	7	0	0	11	0	11	3	0	5	0	5	0	0	0	16
GIRI PARA (P)	0	33	0	33	0	0	15	19	0	0	32	0	32	17	0	32	0	32	0	0	0	64
GURIA PARA (P)	0	11	0	11	0	0	5	9	0	0	14	0	14	11	0	14	0	14	0	0	0	28
JANA PARA (P)	0	85	0	85	0	0	38	35	0	0	56	0	56	15	0	35	0	35	0	0	0	91
KAR PARA (P)	0	20	0	20	0	0	9	0	0	0	0	0	0	0	0	0	0	0	0	0	0	0
MAHAPATRA PARA (P)	0	11	0	11	0	0	4	7	0	0	16	0	16	11	0	16	0	16	0	0	0	32
MAITY PARA (P)	0	12	0	12	0	0	7	3	0	0	11	0	11	3	0	5	0	5	0	0	0	16
MITRA PARA	0	10	0	10	0	0	4	9	0	0	12	0	12	7	0	11	0	11	0	0	0	23
MUKHERJEE PARA	0	13	0	13	0	0	10	6	0	0	8	0	8	7	0	11	0	11	0	0	0	19
PALI PARA	0	12	0	12	0	0	7	10	0	0	20	0	20	9	0	19	0	19	0	0	0	39
PANDA PARA (P)	0	11	0	11	0	0	17	9	0	0	21	0	21	15	0	26	0	26	0	0	0	47
PATRA PARA (P)	0	31	0	31	0	0	5	16	0	0	24	0	24	17	0	25	0	25	0	0	0	49
PRADHAN PARA (P)	0	45	0	45	0	0	28	34	0	0	52	0	52	21	0	35	0	35	0	0	0	87
SAMANTA PARA (P)	0	18	0	18	0	0	5	9	0	0	14	0	14	8	0	12	0	12	0	0	0	26
SENAPATI PARA (P)	0	6	0	6	0	0	12	9	0	0	17	0	17	4	0	6	0	6	0	0	0	23
SHAU PARA (P)	0	9	0	9	0	0	11	5	0	0	7	0	7	4	0	6	0	6	0	0	0	13
SHEET PARA (P)	0	18	0	18	0	0	5	9	0	0	14	0	14	8	0	12	0	12	0	0	0	26
WARD 018 TOTAL :	0	556	0	556	0	0	280	281	0	0	476	0	476	219	0	362	0	362	0	0	0	838

(P) - Part Urban Para i.e., Para appears in more than one Ward

PURBA MEDINIPUR DISTRICT

NAME OF THE URBAN PARA	FODDER AREA: Area under Fodder Crops (In Cottah)			AGRICULTURAL IMPLEMENTS AND MACHINERY / FISHERY: Animal Operated Implements						Fishing Operation				Marketing of Fish	
										Full Time		Part Time			
	Kharif	Rabi	Total	Wooden Plough	Steel Plough	Animal Cart	Leveller	Chaff Cutter	No. of Members in the Fishery Household	Male	Female	Male	Female	Male	Female
	45	46	47	48	49	50	51	52	53	54	55	56	57	58	59
CONTAI MUNICIPALITY : CONTAI SUBDIVISION															
WARD 001															
BERA PARA (P)	0	0	0	2	0	0	3	0	0	0	0	0	0	0	0
BOR PARA	0	0	0	0	0	0	0	0	149	0	0	0	0	57	9
DAS PARA (P)	0	0	0	0	0	0	0	0	0	0	0	0	0	0	0
GHORA PARA (P)	0	0	0	0	0	0	0	0	163	0	0	0	0	62	17
JANA PARA (P)	0	0	0	0	0	0	0	0	9	0	0	0	0	5	1
JELE PARA (P)	0	0	0	6	0	0	6	0	0	0	0	0	0	0	0
MABING PARA	0	0	0	0	0	0	0	0	0	0	0	0	0	0	0
MAHAPATRA PARA (P)	0	0	0	0	0	0	0	0	0	0	0	0	0	0	0
MAITY PARA (P)	0	0	0	0	0	0	0	0	0	0	0	0	0	0	0
MANICK PARA	0	0	0	6	0	0	6	0	0	0	0	0	0	0	0
PATRA PARA (P)	0	0	0	0	0	0	0	0	12	0	0	0	0	4	1
PRADHAN PARA (P)	0	0	0	0	0	0	0	0	0	0	0	0	0	0	0
SHAU PARA (P)	0	0	0	0	0	0	0	0	0	0	0	0	0	0	0
WARD 001 TOTAL :	0	0	0	14	0	0	15	0	333	0	0	0	0	128	28
WARD 002															
BARIK PARA (P)	0	0	0	0	0	0	0	0	0	0	0	0	0	0	0
DAS PARA (P)	0	0	0	0	0	0	0	0	0	0	0	0	0	0	0
GARU PARA	0	0	0	0	0	0	0	0	58	0	0	0	0	13	5
GAYEN PARA	0	0	0	0	0	0	0	0	0	0	0	0	0	0	0
GIRI PARA (P)	0	0	0	2	0	0	2	0	0	0	0	0	0	0	0
JANA PARA (P)	0	0	0	0	0	0	0	0	0	0	0	0	0	0	0
KAMIL PARA (P)	0	0	0	0	0	0	0	0	29	0	0	0	0	6	3
KHATUA PARA	0	0	0	0	0	0	0	0	0	0	0	0	0	0	0
MAITY PARA (P)	0	0	0	0	0	0	0	0	0	0	0	0	0	0	0
MANNA PARA (P)	0	0	0	0	0	0	0	0	0	0	0	0	0	0	0
MONADAL PARA (P)	0	0	0	0	0	0	0	0	0	0	0	0	0	0	0
PAHARI PARA (P)	0	0	0	0	0	0	0	0	0	0	0	0	0	0	0
PATRA PARA (P)	0	0	0	0	0	0	0	0	0	0	0	0	0	0	0
SHAU PARA (P)	0	0	0	0	0	0	0	0	0	0	0	0	0	0	0
WARD 002 TOTAL :	0	0	0	2	0	0	2	0	87	0	0	0	0	19	8
WARD 003															
ALI PARA (P)	0	0	0	0	0	0	0	0	0	0	0	0	0	0	0
BERA PARA (P)	0	0	0	0	0	0	0	0	0	0	0	0	0	0	0

(P) - Part Urban Para i.e., Para appears in more than one Ward

Reference Date : 15.10.2007

PURBA MEDINIPUR DISTRICT

NAME OF THE URBAN PARA	FODDER AREA			AGRICULTURAL IMPLEMENTS AND MACHINERY / FISHERY											
	Area under Fodder Crops (In Cottah)			Animal Operated Implements			Leve-ller	Chaff Cutter	No. of Members in the Fishery House-hold	Fishing Operation				Marketing of Fish	
										Full Time		Part Time			
	Kharif	Rabi	Total	Wooden Plough	Steel Plough	Animal Cart				Male	Female	Male	Female	Male	Female
	45	46	47	48	49	50	51	52	53	54	55	56	57	58	59
CONTAI MUNICIPALITY : CONTAI SUBDIVISION															
WARD 003															
DAS PARA (P)	0	0	0	0	0	0	0	0	0	0	0	0	0	0	0
DATTA PARA (P)	0	0	0	0	0	0	0	0	0	0	0	0	0	0	0
HUSSEN PARA (P)	0	0	0	0	0	0	0	0	0	0	0	0	0	0	0
JANA PARA (P)	0	0	0	0	0	0	0	0	0	0	0	0	0	0	0
KAMIL PARA (P)	0	0	0	0	0	0	0	0	0	0	0	0	0	0	0
KAR PARA (P)	0	0	0	0	0	0	0	0	0	0	0	0	0	0	0
KHAN PARA (P)	0	0	0	0	0	0	0	0	0	0	0	0	0	0	0
MAITY PARA (P)	0	0	0	0	0	0	0	0	0	0	0	0	0	0	0
MALLICK PARA (P)	0	0	0	0	0	0	0	0	0	0	0	0	0	0	0
NANDI PARA (P)	0	0	0	0	0	0	0	0	0	0	0	0	0	0	0
PATRA PARA (P)	0	0	0	0	0	0	0	0	0	0	0	0	0	0	0
RAHIM PARA (P)	0	0	0	0	0	0	0	0	0	0	0	0	0	0	0
SAHOO PARA	0	0	0	0	0	0	0	0	0	0	0	0	0	0	0
SHEIK PARA	0	0	0	0	0	0	0	0	0	0	0	0	0	0	0
UDDING PARA (P)	0	0	0	0	0	0	0	0	0	0	0	0	0	0	0
WARD 003 TOTAL :	0	0	0	0	0	0	0	0	0	0	0	0	0	0	0
WARD 004															
ALI PARA (P)	0	0	0	0	0	0	0	0	0	0	0	0	0	0	0
BHUIYA PARA (P)	0	0	0	0	0	0	0	0	0	0	0	0	0	0	0
DAS PARA (P)	0	0	0	0	0	0	0	0	0	0	0	0	0	0	0
DEY PARA	0	0	0	0	0	0	0	0	0	0	0	0	0	0	0
GIRI PARA (P)	0	0	0	0	0	0	0	0	0	0	0	0	0	0	0
JANA PARA (P)	0	0	0	0	0	0	0	0	0	0	0	0	0	0	0
KAMILPARA (P)	0	0	0	0	0	0	0	0	0	0	0	0	0	0	0
KHAN PARA (P)	0	0	0	0	0	0	0	0	0	0	0	0	0	0	0
MAITY PARA (P)	0	0	0	0	0	0	0	0	0	0	0	0	0	0	0
MANNA PARA (P)	0	0	0	0	0	0	0	0	0	0	0	0	0	0	0
MOHAMMAD PARA (P)	0	0	0	0	0	0	0	0	0	0	0	0	0	0	0
PAL PARA (P)	0	0	0	0	0	0	0	0	0	0	0	0	0	0	0
SEIKH PARA (P)	0	0	0	0	0	0	0	0	0	0	0	0	0	0	0
UDDING PARA (P)	0	0	0	0	0	0	0	0	0	0	0	0	0	0	0
WARD 004 TOTAL :	0	0	0	0	0	0	0	0	0	0	0	0	0	0	0
WARD 005															
ALI PARA (P)	0	0	0	0	0	0	0	0	0	0	0	0	0	0	0

(P) - Part Urban Para i.e., Para appears in more than one Ward

18th ALL INDIA LIVESTOCK CENSUS, AGRICULTURE IMPLEMENTS & MACHINERY, FISHERY STATISTICS, WEST BENGAL

Reference Date : 15.10.2007

PURBA MEDINIPUR DISTRICT

NAME OF THE URBAN PARA	FODDER AREA: Area under Fodder Crops (in Cottah)			AGRICULTURAL IMPLEMENTS AND MACHINERY / FISHERY: Animal Operated Implements					No. of Members in the Fishery Household	Fishing Operation				Marketing of Fish	
										Full Time		Part Time			
	Kharif	Rabi	Total	Wooden Plough	Steel Plough	Animal Cart	Leveller	Chaff Cutter		Male	Female	Male	Female	Male	Female
	45	46	47	48	49	50	51	52	53	54	55	56	57	58	59
CONTAI MUNICIPALITY : CONTAI SUBDIVISION															
WARD 005															
BHUIYA PARA (P)	0	0	0	0	0	0	0	0	0	0	0	0	0	0	0
JANA PARA (P)	0	0	0	0	0	0	0	0	0	0	0	0	0	0	0
KAR PARA (P)	0	0	0	0	0	0	0	0	0	0	0	0	0	0	0
MAITY PARA (P)	0	0	0	0	0	0	0	0	0	0	0	0	0	0	0
NANTU PARA	0	0	0	0	0	0	0	0	0	0	0	0	0	0	0
PAL PARA (P)	0	0	0	0	0	0	0	0	0	0	0	0	0	0	0
UDDING PARA (P)	0	0	0	0	0	0	0	0	0	0	0	0	0	0	0
WARD 005 TOTAL :	0	0	0	0	0	0	0	0	0	0	0	0	0	0	0
WARD 006															
ALI PARA (P)	0	0	0	0	0	0	0	0	0	0	0	0	0	0	0
BEG PARA	0	0	0	0	0	0	0	0	0	0	0	0	0	0	0
DASTURI PARA	0	0	0	0	0	0	0	0	0	0	0	0	0	0	0
HUSSEN PARA (P)	0	0	0	0	0	0	0	0	0	0	0	0	0	0	0
JANA PARA (P)	0	0	0	0	0	0	0	0	0	0	0	0	0	0	0
KHAN PARA (P)	0	0	0	0	0	0	0	0	0	0	0	0	0	0	0
MOHAMMAD PARA (P)	0	0	0	0	0	0	0	0	0	0	0	0	0	0	0
SEIKH PARA (P)	0	0	0	0	0	0	0	0	0	0	0	0	0	0	0
SHAH PARA	0	0	0	0	0	0	0	0	0	0	0	0	0	0	0
SINHA PARA (P)	0	0	0	0	0	0	0	0	0	0	0	0	0	0	0
UDDING PARA (P)	0	0	0	0	0	0	0	0	0	0	0	0	0	0	0
WARD 006 TOTAL :	0	0	0	0	0	0	0	0	0	0	0	0	0	0	0
WARD 007															
BARRICK PARA	0	0	0	0	0	0	0	0	0	0	0	0	0	0	0
BERA PARA (P)	0	0	0	0	0	0	0	0	0	0	0	0	0	0	0
GIRI PARA (P)	0	0	0	0	0	0	0	0	0	0	0	0	0	0	0
KHAN PARA (P)	0	0	0	0	0	0	0	0	0	0	0	0	0	0	0
KULA PARA	0	0	0	0	0	0	0	0	0	0	0	0	0	0	0
MALLICK PARA (P)	0	0	0	0	0	0	0	0	0	0	0	0	0	0	0
SAHA PARA	0	0	0	0	0	0	0	0	0	0	0	0	0	0	0
SHAW PARA	0	0	0	0	0	0	0	0	0	0	0	0	0	0	0
UDDING PARA (P)	0	0	0	0	0	0	0	0	0	0	0	0	0	0	0
WARD 007 TOTAL :	0	0	0	0	0	0	0	0	0	0	0	0	0	0	0
WARD 008															
BERA PARA (P)	0	0	0	0	0	0	0	0	0	0	0	0	0	0	0

(P) - Part Urban Para i.e., Para appears in more than one Ward

PURBA MEDINIPUR DISTRICT

NAME OF THE URBAN PARA	FODDER AREA: Area under Fodder Crops (in Cottah)			AGRICULTURAL IMPLEMENTS AND MACHINERY / FISHERY: Animal Operated Implements						Fishing Operation				Marketing of Fish	
										Full Time		Part Time			
	Kharif	Rabi	Total	Wooden Plough	Steel Plough	Animal Cart	Leve-ller	Chaff Cutter	No. of Members in the Fishery House-hold	Male	Female	Male	Female	Male	Female
	45	46	47	48	49	50	51	52	53	54	55	56	57	58	59
CONTAI MUNICIPALITY : CONTAI SUBDIVISION															
WARD 008															
BERA PARA (P)	0	0	0	0	0	0	0	0	0	0	0	0	0	0	0
DAS PARA (P)	0	0	0	0	0	0	0	0	0	0	0	0	0	0	0
DUTTA PARA	0	0	0	0	0	0	0	0	0	0	0	0	0	0	0
GIRI PARA (P)	0	0	0	0	0	0	0	0	0	0	0	0	0	0	0
JANA PARA (P)	0	0	0	0	0	0	0	0	0	0	0	0	0	0	0
MAITY PARA (P)	0	0	0	0	0	0	0	0	0	0	0	0	0	0	0
MAZI PARA (P)	0	0	0	0	0	0	0	0	0	0	0	0	0	0	0
MISRA PARA	0	0	0	0	0	0	0	0	0	0	0	0	0	0	0
NAYAK PARA (P)	0	0	0	0	0	0	0	0	0	0	0	0	0	0	0
PAHARI PARA (P)	0	0	0	0	0	0	0	0	0	0	0	0	0	0	0
PRADHAN PARA (P)	0	0	0	0	0	0	0	0	0	0	0	0	0	0	0
SINHA PARA (P)	0	0	0	0	0	0	0	0	0	0	0	0	0	0	0
WARD 008 TOTAL :	0	0	0	0	0	0	0	0	0	0	0	0	0	0	0
WARD 009															
BERA PARA (P)	0	0	0	0	0	0	0	0	0	0	0	0	0	0	0
DALAI PARA (P)	0	0	0	0	0	0	0	0	0	0	0	0	0	0	0
DAS PARA (P)	0	0	0	0	0	0	0	0	0	0	0	0	0	0	0
JANA PARA (P)	0	0	0	0	0	0	0	0	0	0	0	0	0	0	0
MAITY PARA (P)	0	0	0	0	0	0	0	0	0	0	0	0	0	0	0
MAJHI PARA (P)	0	0	0	0	0	0	0	0	0	0	0	0	0	0	0
PANDA PARA (P)	0	0	0	0	0	0	0	0	0	0	0	0	0	0	0
SANYAL PARA	0	0	0	0	0	0	0	0	0	0	0	0	0	0	0
SHAU PARA (P)	0	0	0	0	0	0	0	0	0	0	0	0	0	0	0
SHEET PARA (P)	0	0	0	0	0	0	0	0	0	0	0	0	0	0	0
WARD 009 TOTAL :	0	0	0	0	0	0	0	0	0	0	0	0	0	0	0
WARD 010															
BERA PARA (P)	0	0	0	0	0	0	0	0	0	0	0	0	0	0	0
DAS PARA (P)	0	0	0	0	0	0	0	0	0	0	0	0	0	0	0
DHAR PARA	0	0	0	0	0	0	0	0	0	0	0	0	0	0	0
GALI PARA	0	0	0	0	0	0	0	0	0	0	0	0	0	0	0
GIRI PARA (P)	0	0	0	0	0	0	0	0	0	0	0	0	0	0	0
MAITY PARA (P)	0	0	0	0	0	0	0	0	0	0	0	0	0	0	0
MONDAL PARA (P)	0	0	0	0	0	0	0	0	0	0	0	0	0	0	0

(P) - Part Urban Para i.e., Para appears in more than one Ward

Reference Date : 15.10.2007

PURBA MEDINIPUR DISTRICT

NAME OF THE URBAN PARA	FODDER AREA: Area under Fodder Crops (In Cottah)			AGRICULTURAL IMPLEMENTS AND MACHINERY / FISHERY: Animal Operated Implements						Fishing Operation				Marketing of Fish	
										Full Time		Part Time			
	Kharif	Rabi	Total	Wooden Plough	Steel Plough	Animal Cart	Leve-ller	Chaff Cutter	No. of Members in the Fishery House-hold	Male	Female	Male	Female	Male	Female
	45	46	47	48	49	50	51	52	53	54	55	56	57	58	59
CONTAI MUNICIPALITY : CONTAI SUBDIVISION															
WARD 010															
NAYAK PARA (P)	0	0	0	0	0	0	0	0	0	0	0	0	0	0	0
PRADHAN PARA (P)	0	0	0	0	0	0	0	0	0	0	0	0	0	0	0
SHAU PARA (P)	0	0	0	0	0	0	0	0	0	0	0	0	0	0	0
SHIA -2	0	0	0	0	0	0	0	0	0	0	0	0	0	0	0
WARD 010 TOTAL :	0	0	0	0	0	0	0	0	0	0	0	0	0	0	0
WARD 011															
GAYEN PARA	0	0	0	0	0	0	0	0	0	0	0	0	0	0	0
JELE PARA (P)	0	0	0	0	0	0	0	0	0	0	0	0	0	0	0
PAHARI PARA (P)	0	0	0	0	0	0	0	0	0	0	0	0	0	0	0
WARD 011 TOTAL :	0	0	0	0	0	0	0	0	0	0	0	0	0	0	0
WARD 012															
HATABARI MAITY PARA	0	0	0	0	0	0	0	0	0	0	0	0	0	0	0
HATABARI MOHAMMAD PARA	0	0	0	0	0	0	0	0	0	0	0	0	0	0	0
HATABARI PAL PARA	0	0	0	0	0	0	0	0	0	0	0	0	0	0	0
KUMARPUR DAS PARA	0	0	0	0	0	0	0	0	0	0	0	0	0	0	0
KUMARPUR HARIJAN PALLY	0	0	0	0	0	0	0	0	0	0	0	0	0	0	0
WARD 012 TOTAL :	0	0	0	0	0	0	0	0	0	0	0	0	0	0	0
WARD 013															
BARIK PARA (P)	0	0	0	0	0	0	0	0	0	0	0	0	0	0	0
DAS PARA (P)	0	0	0	0	0	0	0	0	0	0	0	0	0	0	0
GHARAI PARA	0	0	0	0	0	0	0	0	0	0	0	0	0	0	0
HUSSEN PARA (P)	0	0	0	0	0	0	0	0	0	0	0	0	0	0	0
KHAN PARA (P)	0	0	0	0	0	0	0	0	0	0	0	0	0	0	0
MANNA PARA (P)	0	0	0	0	0	0	0	0	0	0	0	0	0	0	0
MOHAMMAD PARA (P)	0	0	0	0	0	0	0	0	0	0	0	0	0	0	0
PANDA PARA (P)	0	0	0	0	0	0	0	0	0	0	0	0	0	0	0
PRADHAN PARA (P)	0	0	0	0	0	0	0	0	0	0	0	0	0	0	0
UDDING PARA (P)	0	0	0	0	0	0	0	0	0	0	0	0	0	0	0
WARD 013 TOTAL :	0	0	0	0	0	0	0	0	0	0	0	0	0	0	0
WARD 014															
BAR PARA (P)	0	0	0	0	0	0	0	0	0	0	0	0	0	0	0
BAREN PARA	0	0	0	0	0	0	0	0	0	0	0	0	0	0	0
CHANDA PARA	0	0	0	0	0	0	0	0	0	0	0	0	0	0	0

(P) - Part Urban Para i.e., Para appears in more than one Ward

Reference Date : 15.10.2007

PURBA MEDINIPUR DISTRICT

NAME OF THE URBAN PARA	FODDER AREA: Area under Fodder Crops (in Cottah)			AGRICULTURAL IMPLEMENTS AND MACHINERY / FISHERY: Animal Operated Implements						Fishing Operation				Marketing of Fish	
										Full Time		Part Time			
	Kharif	Rabi	Total	Wooden Plough	Steel Plough	Animal Cart	Leve-ller	Chaff Cutter	No. of Members in the Fishery House-hold	Male	Female	Male	Female	Male	Female
	45	46	47	48	49	50	51	52	53	54	55	56	57	58	59
CONTAI MUNICIPALITY : CONTAI SUBDIVISION															
WARD 014															
DALAI PARA (P)	0	0	0	0	0	0	0	0	0	0	0	0	0	0	0
JANA PARA (P)	0	0	0	0	0	0	0	0	0	0	0	0	0	0	0
RAUT PARA	0	0	0	0	0	0	0	0	0	0	0	0	0	0	0
SHEET PARA (P)	0	0	0	0	0	0	0	0	0	0	0	0	0	0	0
WARD 014 TOTAL :	0	0	0	0	0	0	0	0	0	0	0	0	0	0	0
WARD 015															
ADITYA PARA	0	0	0	2	0	0	2	0	0	0	0	0	0	0	0
ALI BASRU PARA	0	0	0	0	0	0	0	0	0	0	0	0	0	0	0
BANIA PARA	0	0	0	1	0	0	1	0	0	0	0	0	0	0	0
BARIK PARA (P)	0	0	0	0	0	0	0	0	0	0	0	0	0	0	0
BERA PARA (P)	0	0	0	6	0	0	7	0	0	0	0	0	0	0	0
BHOLA BAHUMUKHI KHAMER	0	0	0	0	0	0	0	0	0	0	0	0	0	0	0
BHUIYA PARA (P)	0	0	0	1	0	0	1	0	0	0	0	0	0	0	0
BHUIYA PARA (P)	0	0	0	0	0	0	0	0	0	0	0	0	0	0	0
DAS PARA (P)	0	0	0	3	0	0	3	0	0	0	0	0	0	0	0
GHORA PARA (P)	0	0	0	0	0	0	0	0	0	0	0	0	0	0	0
GIRI PARA (P)	0	0	0	0	0	0	0	0	0	0	0	0	0	0	0
JANA PARA (P)	0	0	0	0	0	0	0	0	0	0	0	0	0	0	0
MAITY PARA (P)	0	0	0	0	0	0	0	0	0	0	0	0	0	0	0
NANDI PARA (P)	0	0	0	5	0	0	5	0	0	0	0	0	0	0	0
PAL PARA (P)	0	0	0	4	0	0	4	0	0	0	0	0	0	0	0
PANIGRAHI PARA	0	0	0	0	0	0	0	0	0	0	0	0	0	0	0
PRADHAN PARA (P)	0	0	0	4	0	0	4	0	0	0	0	0	0	0	0
PRAMANIK PARA (P)	0	0	0	13	0	0	3	0	0	0	0	0	0	0	0
SENAPATI PARA (P)	0	0	0	0	0	0	0	0	0	0	0	0	0	0	0
SHAKTA PARA	0	0	0	4	0	0	4	0	0	0	0	0	0	0	0
SHAU PARA (P)	0	0	0	0	0	0	0	0	0	0	0	0	0	0	0
SONAGAON PARA	0	0	0	0	0	0	0	0	0	0	0	0	0	0	0
WARD 015 TOTAL :	0	0	0	43	0	0	34	0	0	0	0	0	0	0	0
WARD 016															
BANGARI PARA	0	0	0	0	0	0	0	0	0	0	0	0	0	0	0
UDDING PARA (P)	0	0	0	0	0	0	0	0	0	0	0	0	0	0	0
WARD 016 TOTAL :	0	0	0	0	0	0	0	0	0	0	0	0	0	0	0

(P) - Part Urban Para i.e. Para appears in more than one Ward

18th ALL INDIA LIVESTOCK CENSUS, AGRICULTURE IMPLEMENTS & MACHINERY, FISHERY STATISTICS, WEST BENGAL

Reference Date : 15.10.2007

PURBA MEDINIPUR DISTRICT

NAME OF THE URBAN PARA	FODDER AREA: Area under Fodder Crops (In Cettah)			AGRICULTURAL IMPLEMENTS AND MACHINERY / FISHERY: Animal Operated Implements						Fishing Operation				Marketing of Fish	
										Full Time		Part Time			
	Kharif	Rabi	Total	Wooden Plough	Steel Plough	Animal Cart	Leveller	Chaff Cutter	No. of Members in the Fishery Household	Male	Female	Male	Female	Male	Female
	45	46	47	48	49	50	51	52	53	54	55	56	57	58	59
CONTAI MUNICIPALITY : CONTAI SUBDIVISION															
WARD 017															
ACHAYRA PARA	0	0	0	2	0	0	0	0	0	0	0	0	0	0	0
ALI PARA (P)	0	0	0	0	0	0	0	0	0	0	0	0	0	0	0
BERA PARA (P)	0	0	0	4	0	0	4	0	0	0	0	0	0	0	0
BHUIYA PARA (P)	0	0	0	7	0	0	7	0	0	0	0	0	0	0	0
DAS PARA (P)	0	0	0	0	0	0	0	0	0	0	0	0	0	0	0
GIRI PARA (P)	0	0	0	2	0	0	2	0	0	0	0	0	0	0	0
GURIA PARA (P)	0	0	0	0	0	0	0	0	0	0	0	0	0	0	0
HAZRA PARA	0	0	0	0	0	0	0	0	0	0	0	0	0	0	0
HUSSEN PARA (P)	0	0	0	3	0	0	3	0	0	0	0	0	0	0	0
ISLAM PARA	0	0	0	0	0	0	2	0	0	0	0	0	0	0	0
JANA PARA (P)	0	0	0	2	0	0	2	0	0	0	0	0	0	0	0
JARANTI PARA	0	0	0	0	0	0	0	0	0	0	0	0	0	0	0
KHAN PARA (P)	0	0	0	0	0	0	0	0	0	0	0	0	0	0	0
MAITY PARA (P)	0	0	0	0	0	0	0	0	0	0	0	0	0	0	0
MANNA PARA (P)	0	0	0	0	0	0	0	0	0	0	0	0	0	0	0
METYA PARA	0	0	0	5	0	0	5	0	0	0	0	0	0	0	0
MIDDA PARA	0	0	0	0	0	0	0	0	0	0	0	0	0	0	0
NAG PARA	0	0	0	0	0	0	0	0	0	0	0	0	0	0	0
PAL PARA (P)	0	0	0	0	0	0	0	0	0	0	0	0	0	0	0
PAMRA PARA	0	0	0	0	0	0	0	0	0	0	0	0	0	0	0
PRAMANIK PARA (P)	0	0	0	0	0	0	0	0	0	0	0	0	0	0	0
RAHAMAN PARA	0	0	0	0	0	0	0	0	0	0	0	0	0	0	0
RAHIM PARA (P)	0	0	0	0	0	0	0	0	0	0	0	0	0	0	0
SAMANTA PARA (P)	0	0	0	0	0	0	0	0	0	0	0	0	0	0	0
SHAU PARA (P)	0	0	0	0	0	0	0	0	0	0	0	0	0	0	0
WARD 017 TOTAL :	0	0	0	25	0	0	25	0	0	0	0	0	0	0	0
WARD 018															
ADAK PARA	0	0	0	0	0	0	0	0	0	0	0	0	0	0	0
BAMNI PARA	0	0	0	0	0	0	0	0	0	0	0	0	0	0	0
BAR PARA (P)	0	0	0	0	0	0	0	0	0	0	0	0	0	0	0
BERA PARA (P)	0	0	0	0	0	0	0	0	0	0	0	0	0	0	0
BHUIYA PARA (P)	0	0	0	0	0	0	0	0	0	0	0	0	0	0	0
CHAKROBORTY PARA	0	0	0	0	0	0	0	0	0	0	0	0	0	0	0

(P) - Part Urban Para i.e.. Para appears in more than one Ward

Reference Date : 15.10.2007

PURBA MEDINIPUR DISTRICT

FODDER AREA

AGRICULTURAL IMPLEMENTS AND MACHINERY / FISHERY

NAME OF THE URBAN PARA	Area under Fodder Crops (in Cottah)			Animal Operated Implements			Leveller	Chaff Cutter	No. of Members in the Fishery Household	Fishing Operation				Marketing of Fish	
										Full Time		Part Time			
	Kharif	Rabi	Total	Wooden Plough	Steel Plough	Animal Cart				Male	Female	Male	Female	Male	Female
	45	46	47	48	49	50	51	52	53	54	55	56	57	58	59
CONTAI MUNICIPALITY : CONTAI SUBDIVISION															
WARD 018															
CHOWDURY PARA	0	0	0	0	0	0	0	0	0	0	0	0	0	0	0
DAS PARA (P)	0	0	0	0	0	0	0	0	0	0	0	0	0	0	0
DATTA PARA (P)	0	0	0	0	0	0	0	0	0	0	0	0	0	0	0
DHARA PARA	0	0	0	0	0	0	0	0	0	0	0	0	0	0	0
GIRI PARA (P)	0	0	0	0	0	0	0	0	0	0	0	0	0	0	0
GURIA PARA (P)	0	0	0	0	0	0	0	0	0	0	0	0	0	0	0
JANA PARA (P)	0	0	0	0	0	0	0	0	0	0	0	0	0	0	0
KAR PARA (P)	0	0	0	0	0	0	0	0	0	0	0	0	0	0	0
MAHAPATRA PARA (P)	0	0	0	0	0	0	0	0	0	0	0	0	0	0	0
MAITY PARA (P)	0	0	0	0	0	0	0	0	0	0	0	0	0	0	0
MITRA PARA	0	0	0	0	0	0	0	0	0	0	0	0	0	0	0
MUKHERJEE PARA	0	0	0	0	0	0	0	0	0	0	0	0	0	0	0
PALI PARA	0	0	0	0	0	0	0	0	0	0	0	0	0	0	0
PANDA PARA (P)	0	0	0	0	0	0	0	0	0	0	0	0	0	0	0
PATRA PARA (P)	0	0	0	0	0	0	0	0	0	0	0	0	0	0	0
PRADHAN PARA (P)	0	0	0	0	0	0	0	0	0	0	0	0	0	0	0
SAMANTA PARA (P)	0	0	0	0	0	0	0	0	0	0	0	0	0	0	0
SENAPATI PARA (P)	0	0	0	0	0	0	0	0	0	0	0	0	0	0	0
SHAU PARA (P)	0	0	0	0	0	0	0	0	0	0	0	0	0	0	0
SHEET PARA (P)	0	0	0	0	0	0	0	0	0	0	0	0	0	0	0
WARD 018 TOTAL :	0	0	0	0	0	0	0	0	0	0	0	0	0	0	0

(P) - Part Urban Para i.e., Para appears in more than one Ward

EGRA SUBDIVISION

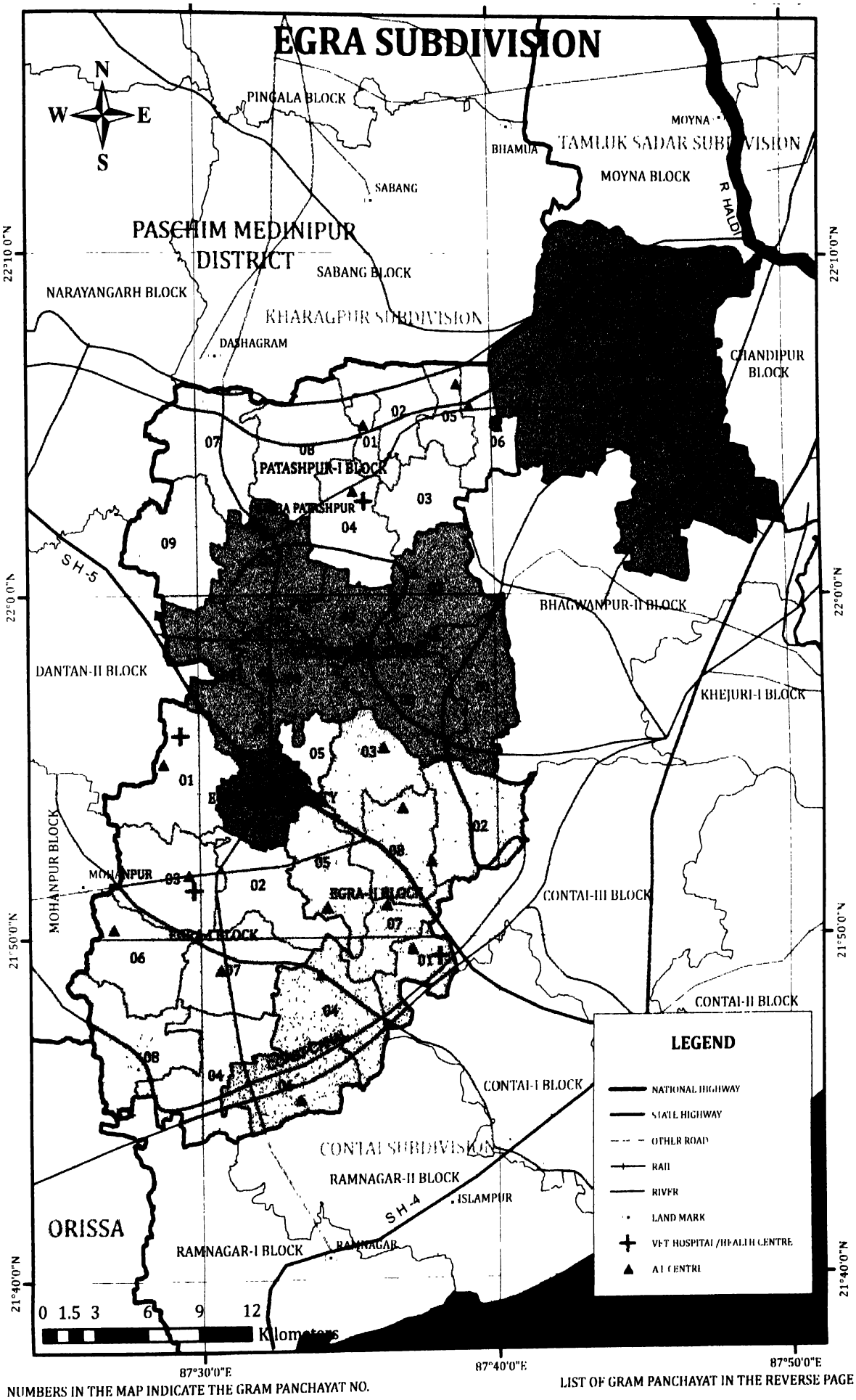

NUMBERS IN THE MAP INDICATE THE GRAM PANCHAYAT NO.

LIST OF GRAM PANCHAYAT IN THE REVERSE PAGE

LIST OF GRAM PANCHAYATS OF EGRA SUBDIVISION

BHAGWANPUR-I BLOCK

01 BENUDIA G.P

02 BHAGWANPUR G P

03 BIBHISANPUR G P

04 GURGRAM G P

05 KAJLAGARH G P

06 KAKRA G P

07 KOTHBARH G P

08 MAHAMMADPUR I G P

09 MAHAMMADPUR II G P

10 SIMULIA G P

EGRA-I BLOCK

01 BARIDA G P

02 CHATRI G P

03 JERTHAN G P

04 JUMKI G P

05 KASBAEGRA G P

06 PANCHROL G P

07 RISHI BANKIM CHANDRA G P

08 SAHARAH G P

EGRA-II BLOCK

01 BASUDEBPUR G P

02 BATHUARI G P

03 DESBANDHU G P

04 DUBDA G P

05 MANJUSREE G P

06 PANIPARUL G P

07 SARBADOY G P

08 BIBEKANANDA G.P

PATASHPUR-I BLOCK

01 AMARSHI I G P

02 AMARSHI II G P

03 BARAHAT G P

04 BRAJALALPUR G P

05 CHISTIPUR-I G P

06 CHISTIPUR-II G P

07 GOKULPUR G P

08 GOPALPUR G P

09 NAIPUR G P

PATASHPUR-II BLOCK

01 ARGOAL G P

02 KHAR G P

03 MATHURA G P

04 PANCHET G P

05 PATASPUR G P

06 SOUTHKHANDA G P

07 SRIRAMPUR G P

Administrative Divisions (in number)

Police Station 2005	Block 2005	Municipal Corp. /Municipalities 2005	Panchayat Samity 2005	Gram Panchayat 2005	Mouza 2005	House hold 2005	Town 2005
3	5	1	5	42	708	1,53,711	1

Population and Density of Population (per sq. kms.)

Area (Sq. K.M.)	Population	Density of Population
2001	2001	2001
940.96	8,27,723	880

Rural and Urban Population (in number)

Rural			Urban			Total		
2001			2001			2001		
Male	Female	Total	Male	Female	Total	Male	Female	Total
4,10,718	3,91,825	8,02,543	12,858	12,322	25,180	4,23,576	4,04,147	8,27,723

Scheduled Castes and Scheduled Tribes Population by Sex (in no.), 2001

Scheduled Castes			Scheduled Tribes		
Male	Female	Total	Male	Female	Total
60,189	57,626	1,17,815	2,513	2,423	4,936

Broad Pattern of Land Utilisation (in hect.), 2002-2003

Cultivable area	Residual area	Forest area
75,089	3,129	42

Percentage of Literates by Sex, 2001

Rural			Urban			Total		
2001			2001			2001		
Male	Female	Total	Male	Female	Total	Male	Female	Total
88.90	68.40	78.80	87.20	70.00	78.80	88.80	68.40	78.80

Number of Schools (General Education), 2005-2006

Primary	Middle/High	Higher Secondary
625	27/66	35

Number of Students (General Education), 2005-2006

Class	I to V	VI to VIII	IX to X	XI to XII
Total	**68,902**	**9,176**	**43,807**	**36,140**

Number of Teachers (General Education), 2005-2006

School	Primary	Junior High	High	Higher Sec.
Total	**1,613**	**175**	**847**	**826**

Distribution of Colleges, 2005-2006

Name	No.
Colleges / University	**3**
Professional & Technical Schools & Colleges	**1**
Special & Non-Formal Education	**1,263**
Total	**1,267**

Health Facilities, 2005

Hospital	Health centre	Clinic & Dispensary	Total	Total bed	No. of Doctor
3	**15**	**145**	**163**	**220**	**33**

No. of Veterinary Hospitals

State Animal Health Centre	Block Animal Health Centre	Additional Block Health Centre	Animal Development Aid Centre	Mobile Animal Health Centre	Artificial Insemination Centre
1	**4**	**2**	**9**	**-**	**24**

Reference Date : 15.10.2007

BAR DIAGRAM SHOWING POPULATION OF LIVESTOCK SPECIES IN EGRA SUBDIVISION

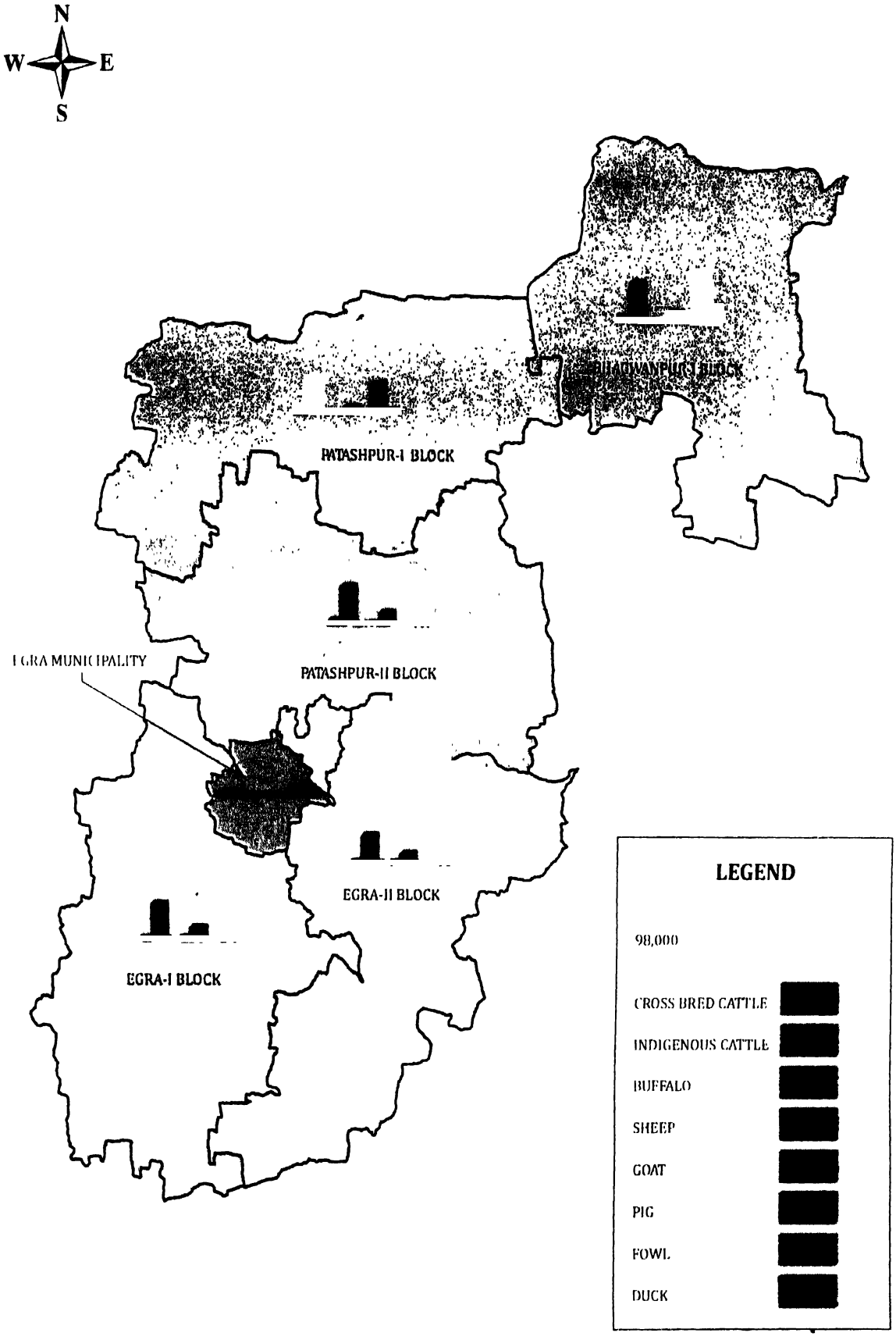

EGRA SUBDIVISION AT A GLANCE

[redacted]	17,294	19	18	23	27	29
[redacted]	317,802	359	338	328	174	185
[redacted]	335,096	378	356	351	201	214
[redacted]	8	0	0	0	8	9
[redacted]	6,080	7	6	5	17	18
[redacted]	84,395	96	90	122	158	168
[redacted]	845	1	1	1	8	9
[redacted]	11,076	12	12	19	18	19
[redacted]	93,478	106	100	192	304	324
[redacted]	430,399	486	458	435	241	257
[redacted]	523,877	591	557	627	545	580
[redacted]	51,842	58	55	67	119	126
[redacted]	9,053	10	10	12	9	9
[redacted]	60,895	69	65	79	127	135
[redacted]	173	0	0	1	3	3
[redacted]	584,946	660	621	707	675	719
[redacted]	10,708	12	11	12	22	24
[redacted]	1	0	0	1	7	7
[redacted]	123	0	0	0	8	9
[redacted]	17,928	20	19	23	22	23
[redacted]	766	1	1	22	12	13
[redacted]	14,203	16	15	27	10	10
[redacted]						
[redacted]	3,177	4	3	8	3	3
[redacted]	2,277	3	2	6	2	2

POPULATION SHARE OF BOVINES AND SMALL ANIMALS

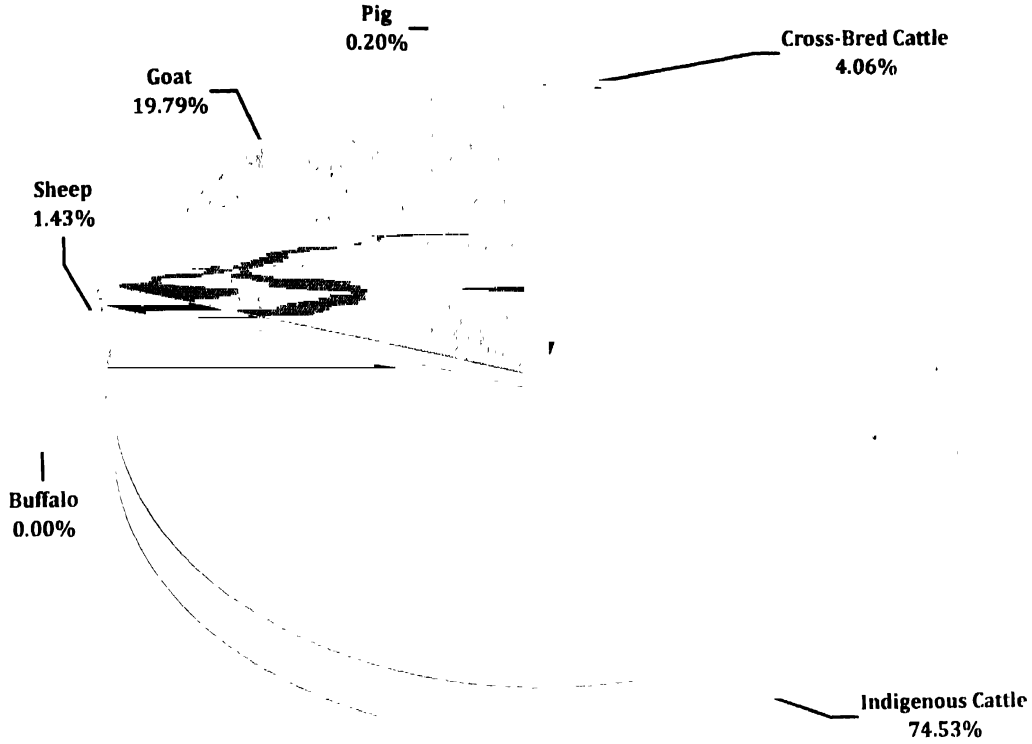

POPULATION SHARE OF FOWL AND DUCK

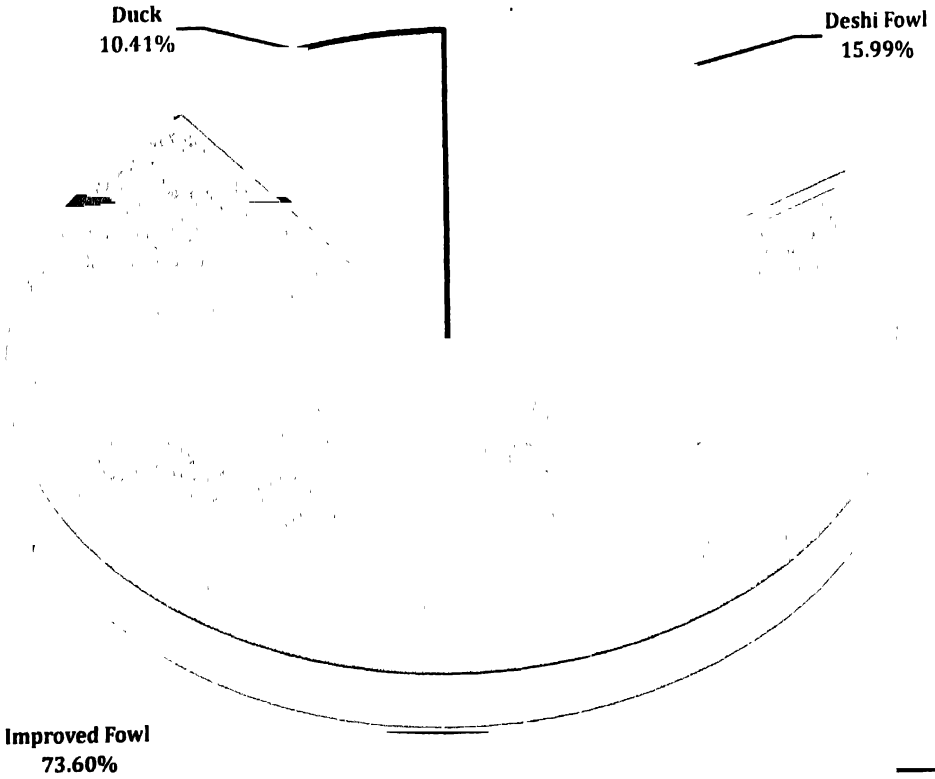

EGRA SUBDIVISION

Reference Date : 15.10.2007

BOVINE POPULATION

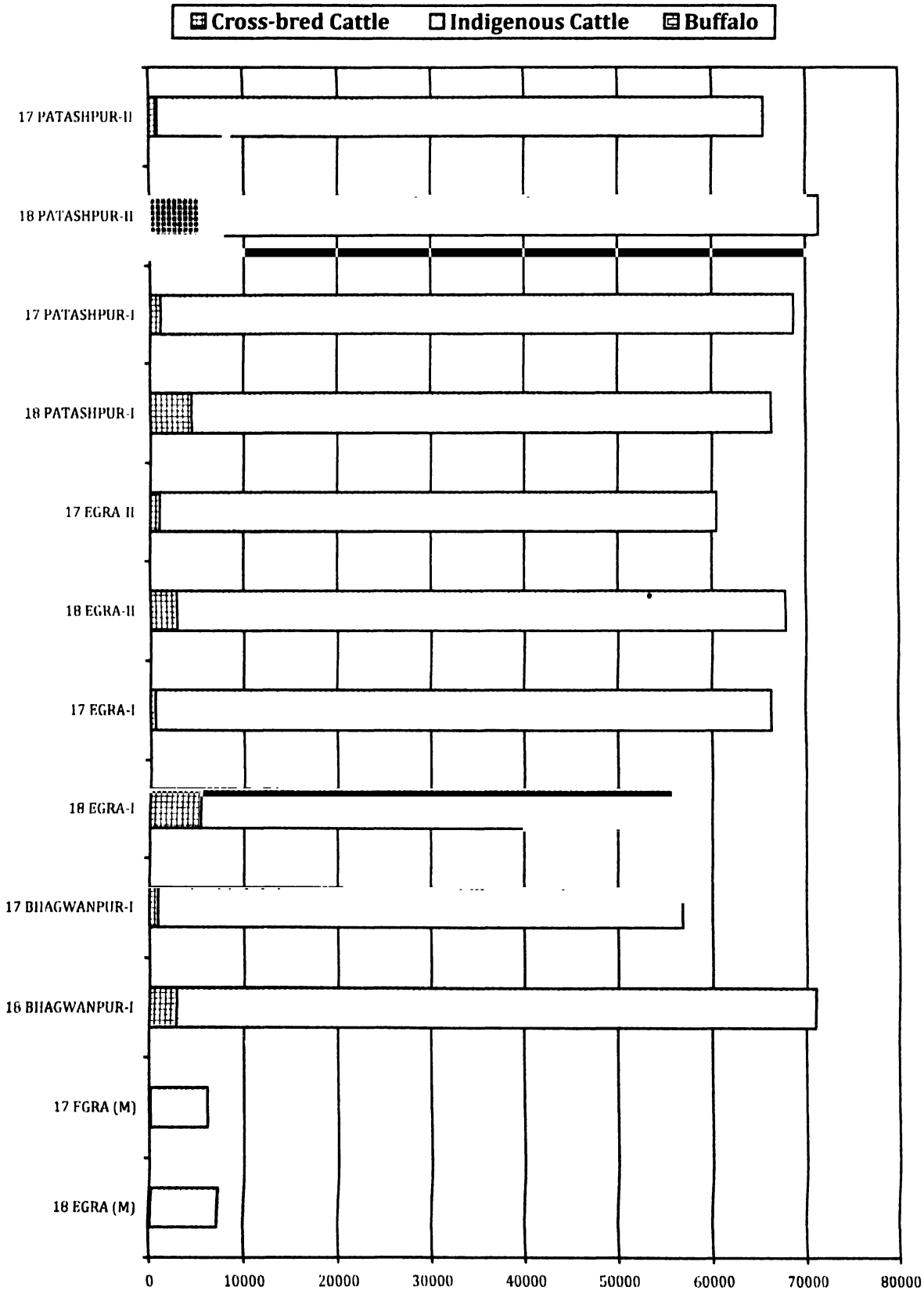

17 - PREVIOUS LIVESTOCK CENSUS, 2003; 18 - PRESENT LIVESTOCK CENSUS, 2007

POPULATION OF SMALL ANIMALS

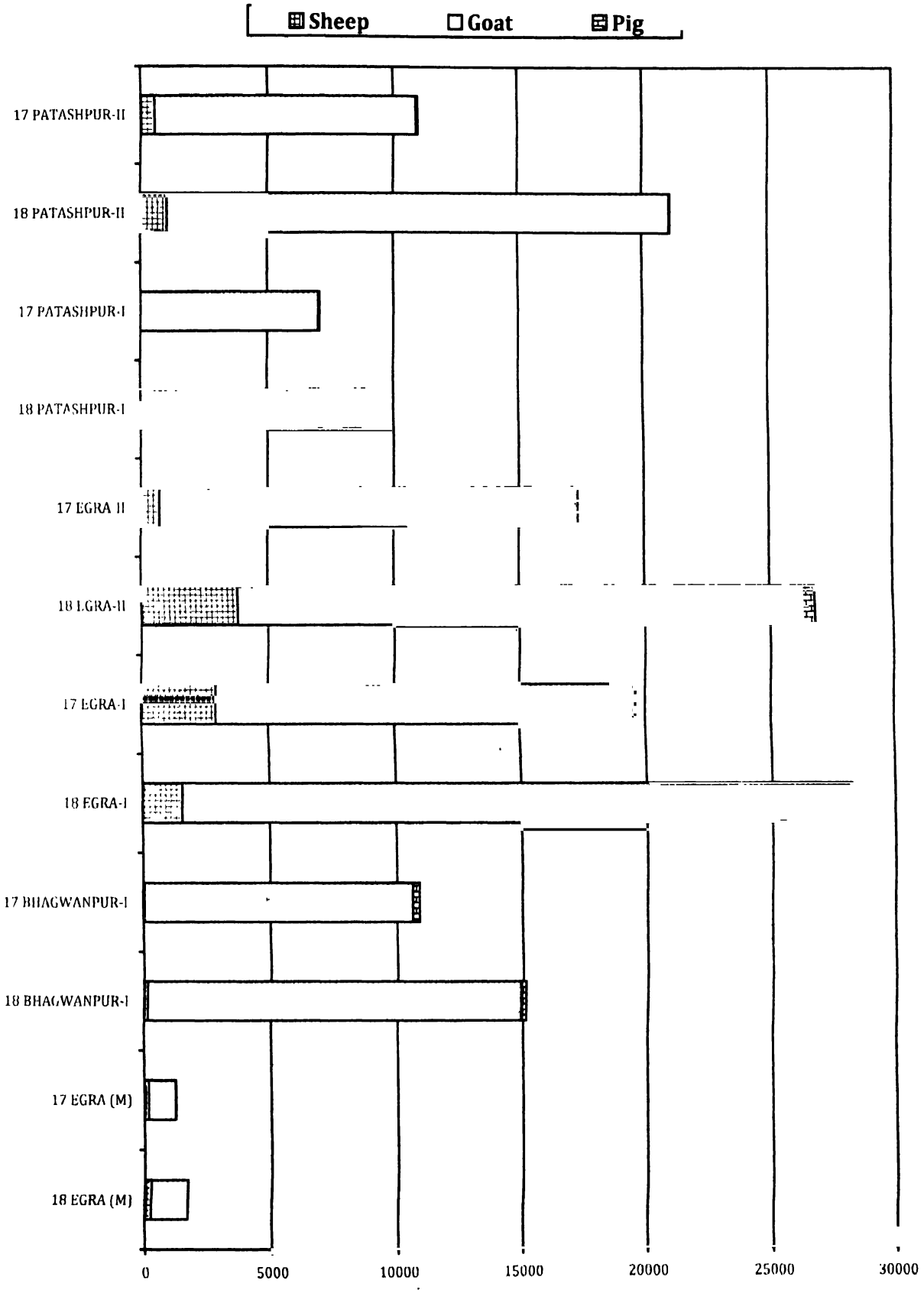

17 - PREVIOUS LIVESTOCK CENSUS, 2003; 18 - PRESENT LIVESTOCK CENSUS, 2007

POPULATION OF POULTRY BIRDS

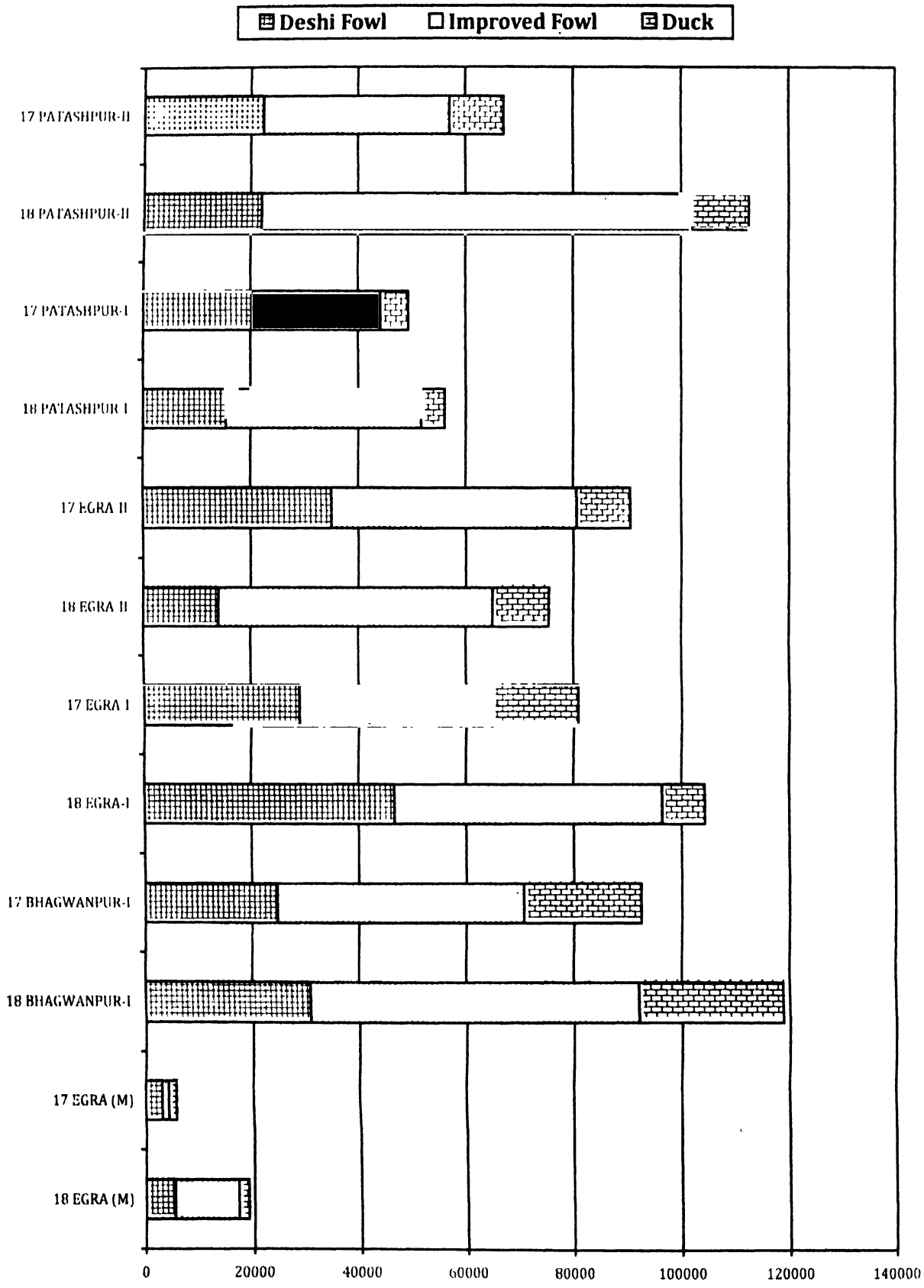

17 - PREVIOUS LIVESTOCK CENSUS, 2003; 18 - PRESENT LIVESTOCK CENSUS, 2007

BHAGWANPUR-I BLOCK

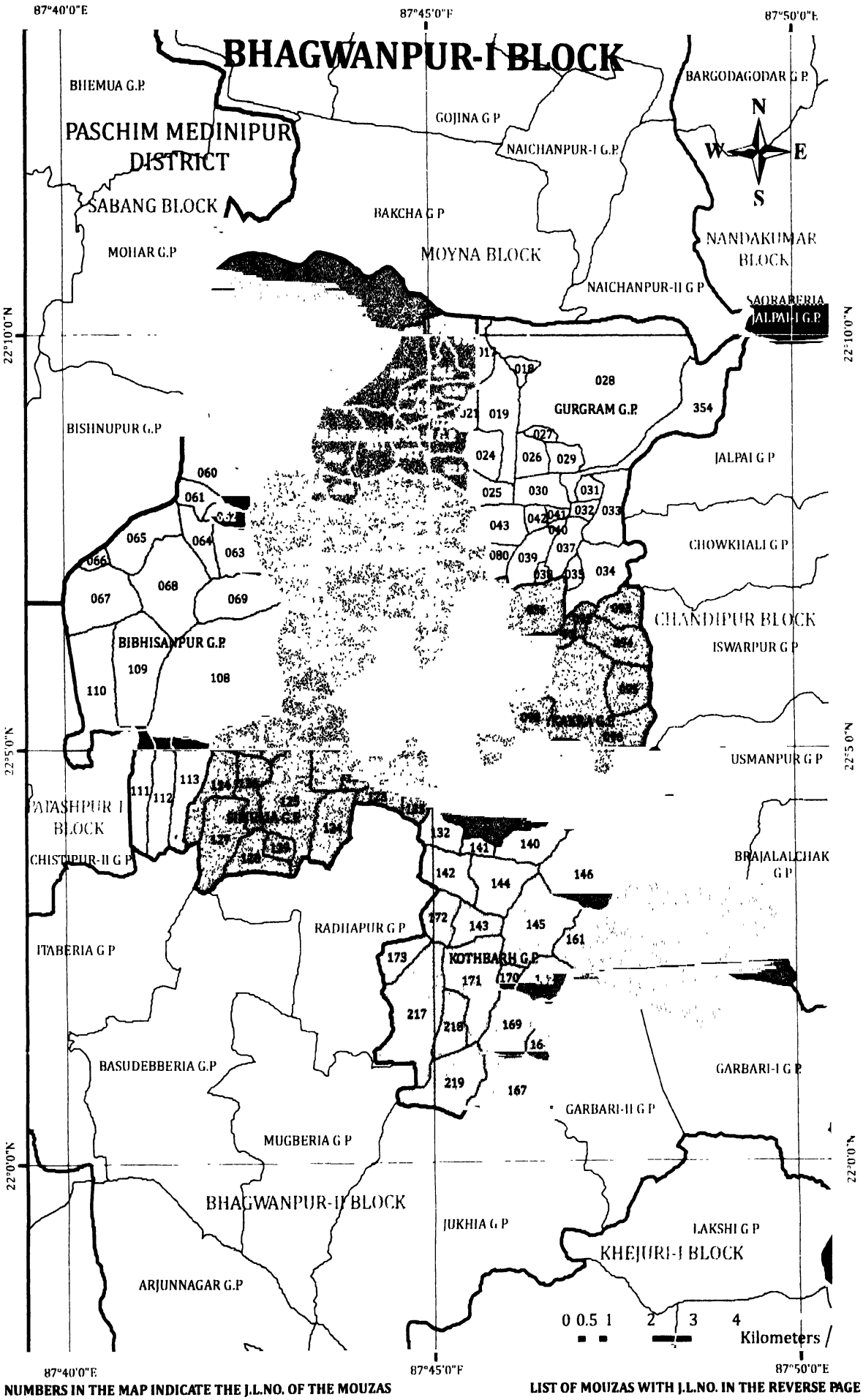

NUMBERS IN THE MAP INDICATE THE J.L.NO. OF THE MOUZAS

LIST OF MOUZAS WITH J.L.NO. IN THE REVERSE PAGE

LIST OF MOUZAS WITH J.L. NO. OF BHAGWANPUR-I BLOCK

BENUDIA G.P

081 NIZE BASUDEBPUR
083 GOPI MOHANBAR
084 TELIBAR
086 KOTLAURI
087 KISMAT NAUKABAR
088 KURAI BAR
089 NALDA
090 NONA LASKARPUR
100 BANLAURI
101 CHHOTA DAULATPUR
102 SEPPUR
103 MANIRAM CHAK
104 BENUDIA
105 PAJANKUI
118 KHAJURARI
137 BHIM CHAK
138 BETULYA CHAKLALPUR

BHAGWANPUR G.P

044 SATKA PHALI
045 NACHPUR
046 UTTAR SIBRAMPUR
047 KHAGA
048 SUBODHPUR
049 PASCHIM GHOSHPUR
050 GHATIPUR
051 ANANTAPUR
052 JALIBARH
053 BISHNUPUR
054 SARANGAPUR
055 BABIA
059 ILASHPUR
070 BAR BASUDEVPUR
071 KUBE DUETA BHERI
072 PAIK BHERI
073 SHYAMPUR
074 KALUR BHERI
075 BACHIPUR
076 DURGAPUR
077 LAL CHANDRABARH
078 GOPALDASBARH
079 GOBINDAPUR
082 HARIPUR
085 BHAGAWANPUR
106 HAMIR PUR

BIBHISANPUR G.P.

060 SIULIPUR
061 RAYBAR
062 BALISHWAR BAR
063 HARMA SHANI
064 BRAHMATTAR BAR
065 JALI GOPINATHPUR
066 BANKI BHERI
067 NILKANTA PUR
068 SANKARPUR
069 JALI BISHNUPUR
108 BIBHISANPUR
109 DWARIKAPUR
110 TOTA NALA
111 PASCHIM MASURIA
112 PURBBA MASURIA

BIBHISANPUR G.P.

113 PASCHIM JAN GURIA

GURGRAM G.P.

017 KADUA JALPAI
018 AMRATALA
019 GAR BHERA
021 NATATALA
024 DIGHA NAGAR
025 KALUPUR
026 ROYGANJ
027 BARCHAK
028 GUR GRAM
029 MUNDA BHANGA
030 PURBA KALUPUR
031 KISMAT ARAJIBAR
032 NONA BIRAMPUR
033 FATEPUR
034 GOPINATH PUR
035 NUN BAR
037 GOPALPUR
038 DEHI JHANJRA
039 EKTARPUR
040 BHABANIPUR
041 JAMALPUR
042 GHOSHPUR
043 NONA GHOSHPUR
080 JHANJHRA
154 BURABURI

KAJLAGARH G.P.

097 ABAS BERYA
139 BARAI BAR
147 HINCHA GERYA
148 BOALIA
149 JAGA MOHANPUR
150 SAR BERYA
151 BHABANI CHAK
152 NARAYAN DANRI
153 JETHI BARI
158 KAPTYA BARI
159 BAMAN CHAK
160 MIRJAPUR

KAKRA G.P.

036 BARUR BHERI
091 KHAMTI
092 DHAKA CHORA
093 JANA DANRI
094 DHANDA
095 BAR KASIMPUR
096 KAKRA
098 TAJPUR
099 BETULIA BAR

KOTHBARH G.P.

132 GUMKIA
140 BHUCHARABARH
141 NISHKINI
142 SHYAM CHAK
143 BALARAM CHAK
144 SUCHARABARH
145 KOTBAR
146 KALABERIA

KOTHBARH G.P.

161 DALBAR
162 CHAU DUNIA
167 SHAKRULLAPUR
168 BHAIRABI CHAK
169 NELUA
170 RAM CHAK
171 ASHUTIA
172 DWARIKA CHAK
173 MANOHARPUR
217 PURBBA RADHAPUR
218 DAYAL CHAK
219 DEURI BAR

MAHAMMADPUR-I G.P.

001 UTTARBAR
002 JAY CHANDRAPUR
003 PASCHIM BAR
004 PURBA BAR
005 NIMAK BAR
006 SEK BAR
007 MAHAMMADPUR (P)
008 SANDALPUR
009 SHRIBAGCHHHPUR
058 HARIPUR

MAHAMMADPUR-II G.P.

007 MAHAMMADPUR (P)
010 MANOHARPUR
011 TIRAIPUR
012 TIRAIPUR JALPAI
013 CHAPAL GHATA
014 DURBBA CHAKRI
015 PARIAL CHAK
016 BENAUDA
020 MABARAKPUR
022 DANAIPUR
023 CHAK SIBRAMPUR
056 JADUPUR
057 BAR JADUPUR

SIMULIA G.P.

107 BAR BHAGABANPUR
114 KISHORPUR
115 RAMPUR
116 BANAMALIPUR
117 NUNHUNDA
119 CHINYA BERYA
120 ANDULIA
121 TALDA
122 KOTBAR
123 SRIKANTAPUR
124 KUL BERIA
125 SIMULIA
126 BARTTAN
127 KAT GECHHIYA
128 UNAL
129 GOPAL CHAK
133 SHYAM CHAK
134 RAM CHAK
135 PARYA CHAK
136 CHAITANYA CHAK

Administrative Divisions (in number), 2005

Police Station	Panchayat Samity	Gram Panchayat	Mouza	Household	Town
1	1	10	167	36,814	-

Population and Density of Population (per sq. kms.), 2001

Population	Density of Population	Area (Sq. K.M.)
1,98,898	1,142	174.24

Population (in number), 2001

Male	Female	Total
1,01,643	97,255	1,98,898

Scheduled Castes and Scheduled Tribes Population by Sex (in no.), 2001

Scheduled Castes			Scheduled Tribes		
Male	Female	Total	Male	Female	Total
14,728	14,099	28,827	201	211	412

Broad Pattern of Land Utilisation (in hect.), 2002-2003

Cultivable area	Residual area	Forest area
14,200	151	5

Percentage of Literates by Sex, 2001

Male	Female	Total
89.90	70.50	80.40

Number of Schools (General Education), 2005-2006

Primary	Middle/High	Higher Secondary
158	8/15	6

Number of Students (General Education), 2005-2006

Class	I to V	VI to VIII	IX to X	XI to XII
Total	19,128	2,782	10,035	6,305

Number of Teachers (General Education), 2005-2006

School	Primary	Junior High	High	Higher Sec.
Total	442	52	195	148

Distribution of Colleges, 2005-2006

Name	No.
Colleges / University	1
Professional & Technical Schools & Colleges	-
Special & Non-Formal Education	211
Total	212

Health Facilities, 2005

Hospital	Health centre	Clinic & Dispensary	Total	Total bed	No. of Doctor
1	3	35	39	48	9

No. of Veterinary Hospitals

State Animal Health Centre	Block Animal Health Centre	Additional Block Health Centre	Animal Development Aid Centre	Mobile Animal Health Centre	Artificial Insemination (A.I.) Centre
-	-	-	2	-	-

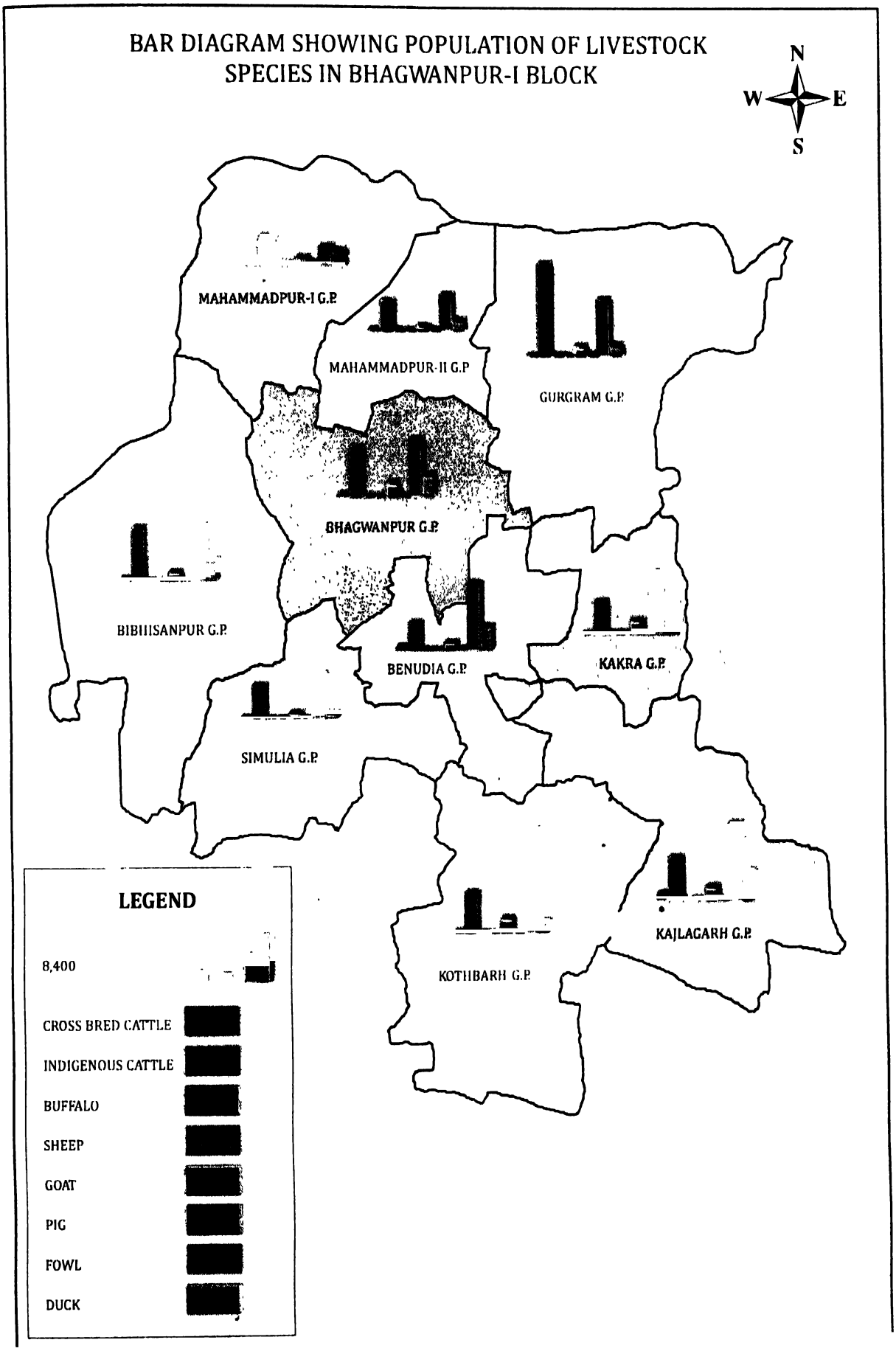
BAR DIAGRAM SHOWING POPULATION OF LIVESTOCK SPECIES IN BHAGWANPUR-I BLOCK
N
W
E
S
MAHAMMADPUR-I G.P.
MAHAMMADPUR-II G.P
GURGRAM G.P.
BHAGWANPUR G.P.
BIBHISANPUR G.P.
BENUDIA G.P.
KAKRA G.P.
SIMULIA G.P.
KOTHBARH G.P.
KAJLAGARH G.P.
LEGEND
8,400
CROSS BRED CATTLE
INDIGENOUS CATTLE
BUFFALO
SHEEP
GOAT
PIG
FOWL
DUCK

BHAGWANPUR-I BLOCK AT A GLANCE

[redacted]	[redacted]		[redacted]	[redacted]	[redacted]	
[redacted]	2,871	13	16	23	27	29
[redacted]	68,126	314	391	328	174	185
[redacted]	70,997	327	407	351	201	214
[redacted]	4	0	0	0	8	9
[redacted]	145	1	1	5	17	18
[redacted]	14,784	68	85	122	158	168
[redacted]	190	1	1	1	8	9
[redacted]	3,558	16	20	19	18	19
[redacted]	30,786	142	177	192	204	324
[redacted]	61,322	283	352	435	241	257
[redacted]	92,108	425	529	627	545	580
[redacted]	22,996	106	132	67	119	126
[redacted]	3,713	17	21	12	9	9
[redacted]	26,709	123	153	79	127	135
[redacted]	148	1	1	1	3	3
[redacted]	118,965	549	683	707	675	719
[redacted]	2,111	10	12	12	22	24
[redacted]	0	0	0	1	7	7
[redacted]	0	0	0	0	8	9
[redacted]	6,929	32	40	23	22	23
[redacted]	758	3	4	22	12	13
[redacted]	1,662	8	10	27	10	10
[redacted]						
[redacted]	475	2	3	8	3	3
[redacted]	375	2	2	6	2	2

POPULATION SHARE OF BOVINES AND SMALL ANIMALS

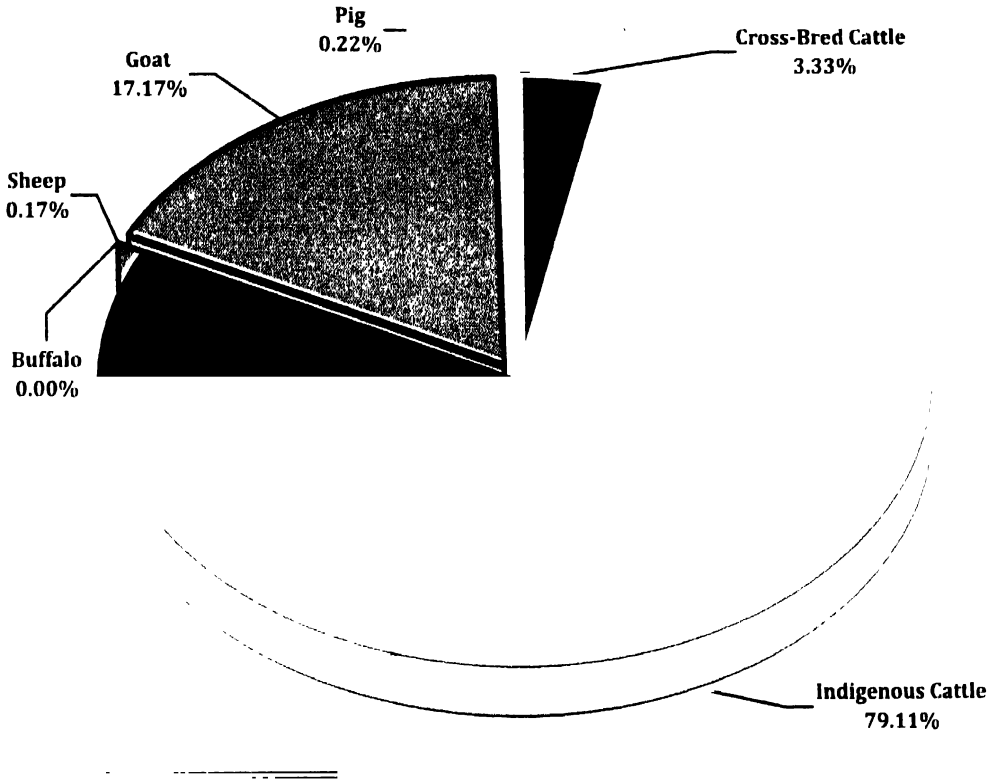

POPULATION SHARE OF FOWL AND DUCK

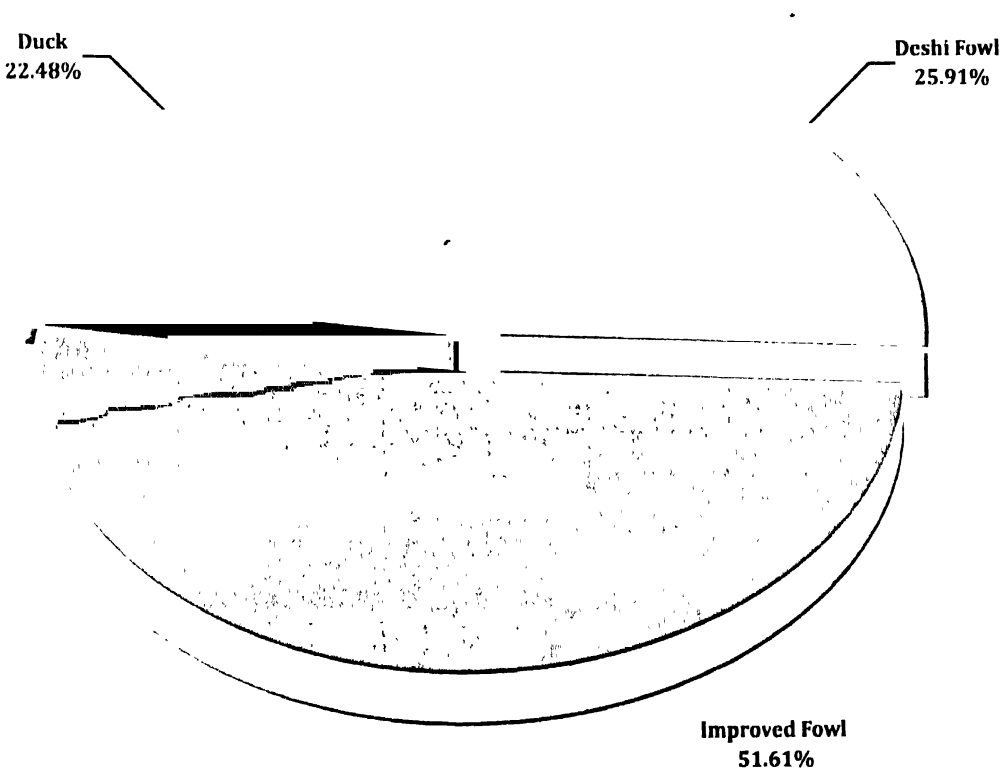

BHAGWANPUR-I BLOCK

Reference Date : 15.10.2007

GRAM PANCHAYATWISE BOVINE POPULATION

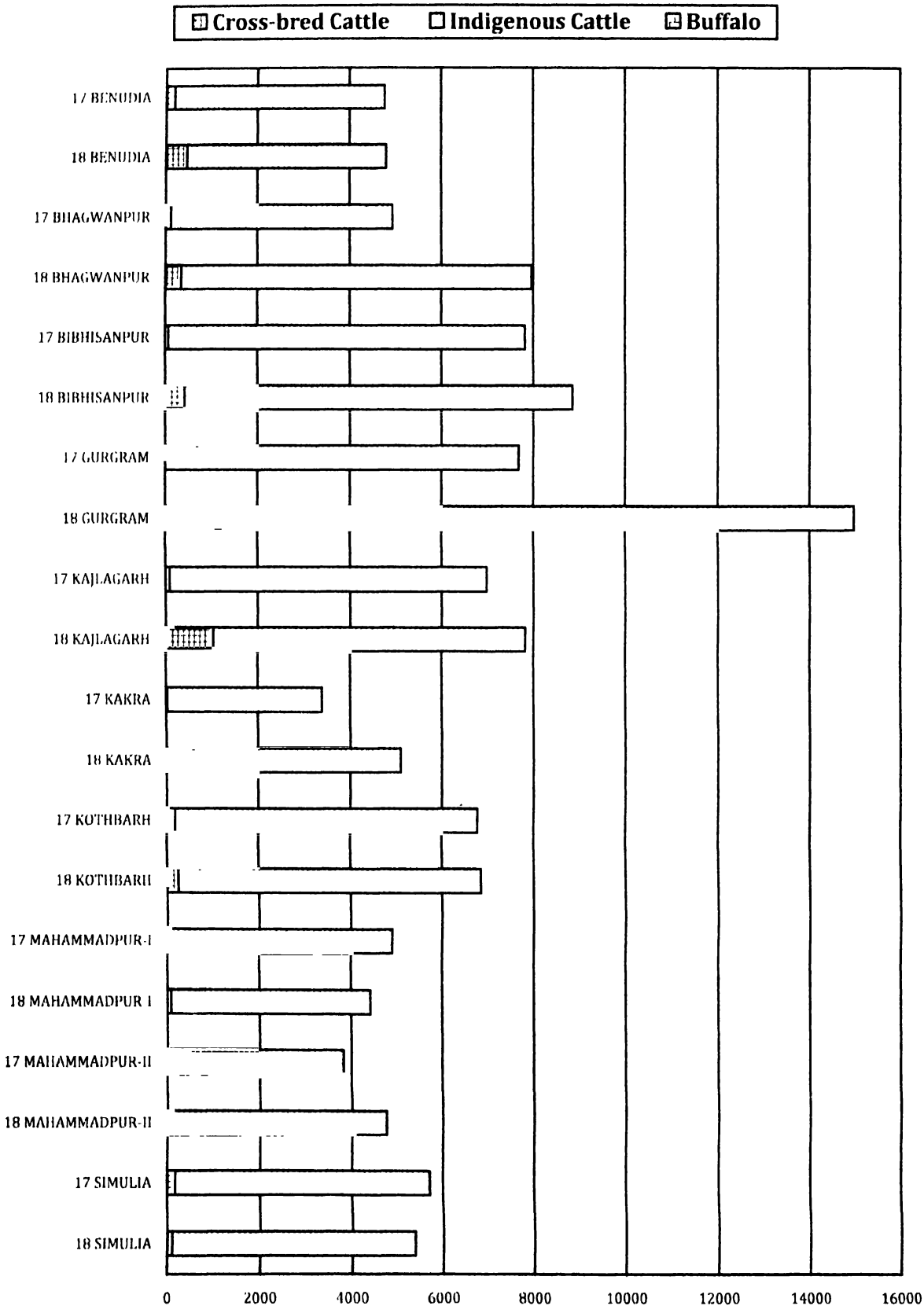

17 - PREVIOUS LIVESTOCK CENSUS, 2003; 18 - PRESENT LIVESTOCK CENSUS, 2007

GRAM PANCHAYATWISE POPULATION OF SMALL ANIMALS

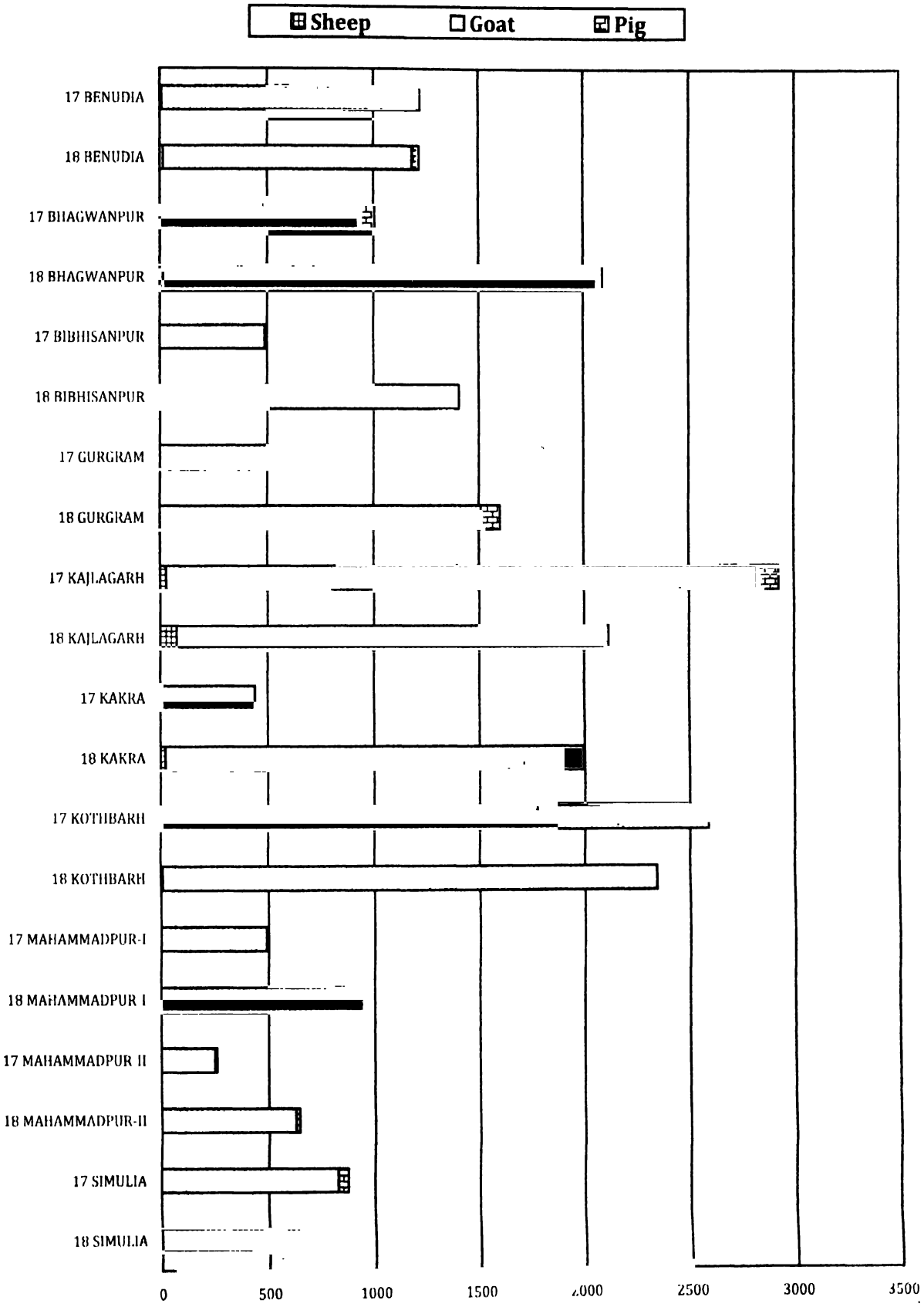

17 - PREVIOUS LIVESTOCK CENSUS, 2003; 18 - PRESENT LIVESTOCK CENSUS, 2007

GRAM PANCHAYATWISE POPULATION OF POULTRY BIRDS



17 - PREVIOUS LIVESTOCK CENSUS, 2003; 18 - PRESENT LIVESTOCK CENSUS, 2007

18th ALL INDIA LIVESTOCK CENSUS, AGRICULTURE IMPLEMENTS AND MACHINERY, FISHERY STATISTICS, WEST BENGAL

Reference Date : 15.10.2007

PURBA MEDINIPUR DISTRICT

NAME OF THE GRAM PANCHAYAT	No. of Agricultural Households (areawise)									No. of Households based on Nature of Feeding			
	Upto 1 cottah	Above 1 cottah upto 10 cottah	Above 10 cottah upto 1 bigha	Above 1 bigha upto 3 bigha	Above 3 bigha upto 7½ bigha	Above 7½ bigha upto 15 bigha	Above 15 bigha upto 30 bigha	Above 30 bigha upto 75 bigha	Above 75 bigha	Stall feeding	Grazing	Both	Free ranging
1	2	3	4	5	6	7	8	9	10	11	12	13	14
BHAGWANPUR-I BLOCK													
BENUDIA G.P.	665	1737	615	569	125	10	3	0	0	720	81	1888	44
BHAGWANPUR G.P.	927	1048	1109	813	201	27	5	0	0	2419	233	1333	143
BIBHISANPUR G.P.	57	565	1449	1678	472	13	0	0	0	1674	39	2499	22
GURGRAM G.P.	0	127	1014	2280	761	19	0	0	0	4	0	4232	0
KAJLAGARH G.P.	1127	1714	1731	938	375	101	0	0	0	0	0	5936	0
KAKRA G.P.	580	645	657	633	170	18	1	0	0	1123	84	1496	1
KOTHBARH G.P.	228	1524	1376	731	188	20	2	0	0	14	1	4043	0
MAHAMMADPUR-I G.P.	266	988	673	411	52	5	0	0	0	1591	26	352	0
MAHAMMADPUR-II G.P.	539	1204	756	364	50	7	0	0	0	392	8	2519	0
SIMULIA G.P.	256	1230	1014	602	163	23	0	0	0	2850	36	982	0
BHAGWANPUR-I BLOCK TOT :	**4,645**	**10,782**	**10,394**	**9,019**	**2,557**	**243**	**11**	**0**	**0**	**10,787**	**508**	**25,280**	**210**

18th ALL INDIA LIVESTOCK CENSUS, AGRICULTURE IMPLEMENTS AND MACHINERY, FISHERY STATISTICS, WEST BENGAL

Reference Date : 15.10.20

PURBA MEDINIPUR DISTRICT

NAME OF THE GRAM PANCHAYAT	Major Occupationwise No. of Households								No. of Households using different Sources of Fodder			
	Agricul-ture	Agricul-ture labourer	Cattle & Buffalo rearing	Sheep, Goat & Pig rearing	Poultry & allied activities	Other activities related to livestock	Fisheries & allied activities	Others	Own produce	Bought from market/ other persons	Both own produce & bought	Other sources
1	15	16	17	18	19	20	21	22	23	24	25	26
BHAGWANPUR-I BLOCK												
BENUDIA G.P.	456	1817	2	9	10	1	70	1344	613	27	1965	151
BHAGWANPUR G.P.	2074	1236	4	0	8	3	12	800	2550	233	1198	141
BIBHISANPUR G.P.	1761	2239	0	0	0	0	3	232	0	0	4173	61
GURGRAM G.P.	2524	736	0	7	11	0	59	837	2110	122	2004	0
KAJLAGARH G.P.	1528	1718	257	4	12	46	0	2375	816	1272	3848	0
KAKRA G.P.	1243	875	0	0	0	0	0	586	1163	56	1485	0
KOTHBARH G.P.	1141	2141	0	0	7	1	19	740	56	8	3173	0
MAHAMMADPUR-I G.P.	675	1395	24	1	6	0	4	290	10	1577	367	4
MAHAMMADPUR-II G.P.	1856	632	0	0	5	0	16	411	129	364	2410	17
SIMULIA G.P.	485	2915	0	0	5	0	0	323	97	22	73	0
BHAGWANPUR-I BLOCK TOT :	13,743	15,704	287	21	64	51	183	7,938	7,544	3,681	20,696	374

18th ALL INDIA LIVESTOCK CENSUS, AGRICULTURE IMPLEMENTS AND MACHINERY, FISHERY STATISTICS, WEST BENGAL

Reference Date : 15.10.2007

PURBA MEDINIPUR DISTRICT

NAME OF THE GRAM PANCHAYAT	No. of Households Availing institutional financial		Different uses of dung Householdwise (average daily kg.)				No. of Households/Khatals/Farms etc. using different Livestock							
							Livestock							
	Yes	No	Total dung produced (kg.)	Used for fuel (daily kg.)	Used for manure (daily kg.)	Used in other ways (kg.)	Cross-bred Cattle	Indi-genous Cattle	Buffalo	Sheep	Goat	Pig	Dog	Rabbit
1	27	28	29	30	31	32	33	34	35	36	37	38	39	40
BHAGWANPUR-I BLOCK														
BENUDIA G.P.	12	3715	16645	11131	729	4785	330	2543	1	2	481	11	42	3
BHAGWANPUR G.P.	75	4056	60237	29025	26893	4227	317	3628	0	3	461	2	44	4
BIBHISANPUR G.P.	69	4166	45887	23305	13381	9201	305	4110	0	3	460	0	112	4
GURGRAM G.P.	0	4240	120709	83342	32974	4393	12	4186	0	0	213	7	98	2
KAJLAGARH G.P.	0	5937	31123	14790	11236	5097	754	3055	0	25	681	4	233	52
KAKRA G.P.	13	2691	20624	6901	8349	5374	26	2291	0	2	445	0	218	2
KOTHBARH G.P.	56	4013	40325	19477	15048	5799	138	3264	0	1	590	0	121	1
MAHAMMADPUR-I G.P.	471	1924	22769	12092	6260	4417	43	1861	0	0	487	3	54	0
MAHAMMADPUR-II G.P.	8	659	25008	13423	8474	3111	29	2899	0	0	179	4	177	0
SIMULIA G.P.	0	0	62568	39398	5798	17506	86	4115	0	0	246	3	137	4
BHAGWANPUR-I BLOCK TOT :	**704**	**31,401**	**445,895**	**252,884**	**129,142**	**63,910**	**2,040**	**31,952**	**1**	**36**	**4,243**	**34**	**1,236**	**72**

18th ALL INDIA LIVESTOCK CENSUS, AGRICULTURE IMPLEMENTS AND MACHINERY, FISHERY STATISTICS, WEST BENGAL

Reference Date : 15.10.2007

PURBA MEDINIPUR DISTRICT

NAME OF THE GRAM PANCHAYAT	No. of Households/Khatals/Farms etc. having Poultry or Producing Milk				No. and classification of source of data														
	Poultry Birds			Milk Producing House-hold	Household	Khatal	Goshala	Dairy	Poultry Farm	Sheep, Goat, Pig etc. Farm	Livestock Market/Hat	Poultry Hatchery	Agriculture Farm	Meat Shop				Fish Shop	Others (Fish Jetty, Harbour, Processing Centre, Fish Hatchery etc.)
	Fowl	Duck	Other Poultry Birds											Sheep	Goat	Pig	Poultry		
1	41	42	43	44	45	46	47	48	49	50	51	52	53	54	55	56	57	58	59
BHAGWANPUR-I BLOCK																			
BENUDIA G.P.	2084	1067	20	671	3698	0	0	0	1	7	0	0	0	0	1	0	9	15	0
BHAGWANPUR G.P.	1083	682	3	754	4131	0	0	0	0	0	0	0	0	0	3	0	4	2	0
BIBHISANPUR G.P.	1253	689	3	1868	4230	0	0	0	0	2	0	0	0	0	0	0	1	1	0
GURGRAM G.P.	379	199	8	743	4236	0	0	0	1	0	0	0	0	0	0	0	13	0	0
KAJLAGARH G.P.	3237	2130	29	1789	5936	0	0	0	0	0	0	0	0	0	0	0	0	0	0
KAKRA G.P.	1080	1022	4	1343	2704	0	0	0	4	0	0	0	0	0	0	0	0	0	0
KOTHBARH G.P.	2010	499	3	782	4046	0	0	0	0	0	0	0	0	0	1	0	7	11	4
MAHAMMADPUR-I G.P.	785	740	0	607	2395	0	0	0	0	0	0	0	0	0	0	0	0	0	0
MAHAMMADPUR-II G.P.	683	372	6	756	2920	0	0	0	0	0	0	0	0	0	0	0	0	0	0
SIMULIA G.P.	506	181	0	601	4019	0	0	0	5	0	0	0	0	0	0	0	0	0	0
BHAGWANPUR-I BLOCK TOT :	**13,100**	**7,581**	**76**	**9,914**	**38,315**	**0**	**0**	**0**	**11**	**9**	**0**	**0**	**0**	**0**	**5**	**0**	**34**	**29**	**4**

18th ALL INDIA LIVESTOCK CENSUS, AGRICULTURE IMPLEMENTS AND MACHINERY, FISHERY STATISTICS, WEST BENGAL

Reference Date : 15.10.2007

PURBA MEDINIPUR DISTRICT

JERSEY CROSS-BRED CATTLE

NAME OF THE GRAM PANCHAYAT	MALE JERSEY CROSS-BRED CATTLE							FEMALE JERSEY CROSS-BRED CATTLE							Total Jersey Cross-bred Cattle (66+73)
	Under 1 year	1 to 2½ years	Over 2½ years (Major use)				Total Male Jersey Cross-bred Cattle (60+61+62+63+64+65)	Under 1 year	1 to 2½ years	Over 2½ years			Above 10 years	Total Female Jersey Cross-bred Cattle (67+69+69+70+71+72)	
			Used for Breeding only	Mainly used for Agri-culture	Mainly used for Bullock Cart	Others				In milk	Dry	Not calved once			
1	60	61	62	63	64	65	66	67	68	69	70	71	72	73	74
BHAGWANPUR-I BLOCK															
BENUDIA G.P.	47	16	4	2	0	0	69	106	80	79	59	7	0	331	400
BHAGWANPUR G.P.	65	90	0	0	0	0	155	26	149	11	6	1	0	193	348
BIBHISANPUR G.P	70	1	0	0	0	0	71	85	138	56	29	41	0	349	420
GURGRAM G.P.	3	4	0	0	0	0	7	9	7	14	3	3	2	38	45
KAJLAGARH G.P.	167	214	0	0	0	0	381	84	109	253	70	100	0	616	997
KAKRA G.P.	4	2	0	0	0	0	6	13	9	16	8	0	0	46	52
KOTHBARH G.P.	19	21	0	1	0	0	41	30	32	41	34	9	1	147	188
MAHAMMADPUR-I G.P	5	12	0	0	0	0	17	7	3	9	4	5	0	28	45
MAHAMMADPUR-II G.P.	3	0	0	0	0	0	3	21	6	24	0	1	0	52	55
SIMULIA G.P.	12	5	0	0	0	0	17	15	19	17	13	1	0	65	82
BHAGWANPUR-I BLOCK TOT :	**395**	**365**	**4**	**3**	**0**	**0**	**767**	**396**	**552**	**520**	**226**	**168**	**3**	**1,865**	**2,632**

Reference Date : 15.10.2007

PURBA MEDINIPUR DISTRICT

HOLSTEIN FRIESIAN CROSS-BRED CATTLE

NAME OF THE GRAM PANCHAYAT	MALE HOLSTEIN FRIESIAN CROSS-BRED CATTLE							FEMALE HOLSTEIN FRIESIAN CROSS-BRED CATTLE							Total Holstein Friesian Cross-bred Cattle (81+88)
	Under 1 year	1 to 2½ years	Over 2½ years (Major use)				Total Male Holstein Friesian Cross bred Cattle (75+76+77+78+79+80)	Under 1 year	1 to 2½ years	Over 2½ years			Above 10 years	Total Female Holstein Friesian Cross-bred Cattle (82+83+84+85+86+87)	
			Used for Breeding only	Mainly used for Agri-culture	Mainly used for Bullock Cart	Others				In milk	Dry	Not calved once			
1	75	76	77	78	79	80	81	82	83	84	85	86	87	88	89
BHAGWANPUR-I BLOCK															
BENUDIA G.P.	7	6	2	0	0	0	15	12	12	10	5	2	0	41	56
BHAGWANPUR G.P.	0	0	0	0	0	0	0	0	0	0	0	0	0	0	0
BIBHISANPUR G.P.	0	0	0	0	0	0	0	1	0	1	0	0	0	2	2
GURGRAM G.P.	0	0	0	0	0	0	0	0	0	0	0	0	0	0	0
KAJLAGARH G.P.	4	2	0	0	0	0	6	9	4	18	2	3	0	36	42
KAKRA G.P.	0	0	0	0	0	0	0	0	0	0	0	0	0	0	0
KOTHBARH G.P.	0	2	0	0	0	0	2	0	0	1	2	0	0	3	5
MAHAMMADPUR-I G.P.	0	0	0	0	0	0	0	0	0	0	0	0	0	0	0
MAHAMMADPUR-II G.P.	0	0	0	0	0	0	0	0	0	0	0	0	0	0	0
SIMULIA G.P.	1	0	0	0	0	0	1	5	12	6	4	0	0	27	28
BHAGWANPUR-I BLOCK TOT :	12	10	2	0	0	0	24	27	28	36	13	5	0	109	133

Reference Date : 15.10.2007

PURBA MEDINIPUR DISTRICT

OTHER CROSS-BRED CATTLE

NAME OF THE GRAM PANCHAYAT	MALE OTHER CROSS-BRED CATTLE							FEMALE OTHER CROSS-BRED CATTLE							Total Other Cross-bred Cattle (96+103)
	Under 1 year	1 to 2½ years	Over 2½ years (Major use)				Total Male Other Cross-bred Cattle (90+91+92+93+94+95)	Under 1 year	1 to 2½ years	Over 2½ years			Above 10 years	Total Female Other Cross-bred Cattle (97+98+99+100+101+102)	
			Used for Breeding only	Mainly used for Agri-culture	Mainly used for Bullock Cart	Others				In milk	Dry	Not calved once			
1	90	91	92	93	94	95	96	97	98	99	100	101	102	103	104
BHAGWANPUR-I BLOCK															
BENUDIA G.P.	2	2	0	0	0	0	4	1	4	2	0	0	0	7	11
BHAGWANPUR G.P.	0	0	0	0	0	0	0	0	0	0	0	0	0	0	0
BIBHISANPUR G.P.	0	0	0	0	0	0	0	0	0	0	0	0	0	0	0
GURGRAM G.P.	0	0	0	0	0	0	0	0	0	0	0	0	0	0	0
KAJLAGARH G.P.	0	0	0	0	0	0	0	0	0	0	0	0	0	0	0
KAKRA G.P.	0	0	0	0	0	0	0	0	0	0	0	0	0	0	0
KOTHBARH G.P.	5	3	0	0	0	0	8	3	12	9	19	4	0	47	55
MAHAMMADPUR-I G.P.	4	6	0	0	0	0	10	5	8	7	2	8	0	30	40
MAHAMMADPUR-II G.P.	0	0	0	0	0	0	0	0	0	0	0	0	0	0	0
SIMULIA G.P.	0	0	0	0	0	0	0	0	0	0	0	0	0	0	0
BHAGWANPUR-I BLOCK TOT :	11	11	0	0	0	0	22	9	24	18	21	12	0	84	106

18th ALL INDIA LIVESTOCK CENSUS, AGRICULTURE IMPLEMENTS AND MACHINERY, FISHERY STATISTICS, WEST BENGAL

Reference Date : 15.10.2007

PURBA MEDINIPUR DISTRICT

TOTAL CROSS-BRED CATTLE

NAME OF THE GRAM PANCHAYAT	TOTAL MALE CROSS-BRED CATTLE							TOTAL FEMALE CROSS-BRED CATTLE							Total Cross-bred Cattle (111+118)
	Under 1 year (60+75+90)	1 to 2½ years (61+76+91)	Over 2½ years (Major use)				Total Male Other Cross-bred Cattle (105+106+107+108+109+110)	Under 1 year (67+82+97)	1 to 2½ years (68+83+98)	Over 2½ years			Above 10 years (72+87+102)	Total Female Cross-bred Cattle (112+113+114+115+116+117)	
			Used for Breeding only (62+77+92)	Mainly used for Agriculture (63+78+93)	Mainly used for Bullock Cart (64+79+94)	Others (65+80+95)				In milk (69+84+99)	Dry (70+85+100)	Not calved once (71+86+101)			
1	105	106	107	108	109	110	111	112	113	114	115	116	117	118	119
BHAGWANPUR-I BLOCK															
BENUDIA G.P.	56	24	6	2	0	0	88	119	96	91	64	9	0	379	467
BHAGWANPUR G.P.	65	90	0	0	0	0	155	26	149	11	6	1	0	193	348
BIBHISANPUR G.P.	70	1	0	0	0	0	71	86	138	57	29	41	0	351	422
GURGRAM G.P.	3	4	0	0	0	0	7	9	7	14	3	3	2	38	45
KAJLAGARH G.P.	171	216	0	0	0	0	387	93	113	271	72	103	0	652	1039
KAKRA G.P.	4	2	0	0	0	0	6	13	9	16	8	0	0	46	52
KOTHBARH G.P.	24	26	0	1	0	0	51	33	44	51	55	13	1	197	248
MAHAMMADPUR-I G.P.	9	18	0	0	0	0	27	12	11	16	6	13	0	58	85
MAHAMMADPUR-II G.P.	3	0	0	0	0	0	3	21	6	24	0	1	0	52	55
SIMULIA G.P.	13	5	0	0	0	0	18	20	31	23	17	1	0	92	110
BHAGWANPUR-I BLOCK TOT :	**418**	**386**	**6**	**3**	**0**	**0**	**813**	**432**	**604**	**574**	**260**	**185**	**3**	**2,058**	**2,871**

18th ALL INDIA LIVESTOCK CENSUS, AGRICULTURE IMPLEMENTS AND MACHINERY, FISHERY STATISTICS, WEST BENGAL

Reference Date : 15.10.2007

PURBA MEDINIPUR DISTRICT

INDIGENOUS BREED CATTLE (SAHIWAL, HARIANA, SIRI, GIR, RED SINDHI ETC.)

NAME OF THE GRAM PANCHAYAT	MALE INDIGENOUS BREED CATTLE							FEMALE INDIGENOUS BREED CATTLE							Total Indi-genous Breed Cattle (126+133)	Breedwise Breakup of Total Indigenous Breed Cattle				
	Under 1 year	1 to 3 years	Over 3 years (Major work basis)				Total Male Indigenous Breed Cattle (120+121+122+123+124+125)	Under 1 year	1 to 3 years	Over 3 years			Above 10 years	Total Female Indigenous Breed Cattle (127+128+129+130+131+132)		Total No. of Sahiwal	Total No. of Hariana	Total No. of Siri	Total No. of Gir	Total Red Sindhi & Others
			Used for Breeding only	Mainly used for Agri-culture	Mainly used for Bullock Cart	Others				In milk	Dry	Not calved once								
1	120	121	122	123	124	125	126	127	128	129	130	131	132	133	134	135	136	137	138	139
BHAGWANPUR-I BLOCK																				
BENUDIA G.P.	7	2	0	0	0	0	9	8	7	1	0	1	0	17	26	0	0	0	23	3
BHAGWANPUR G.P.	24	34	0	0	0	0	58	19	56	1	0	0	0	76	134	23	0	0	111	0
BIBHISANPUR G.P.	35	17	0	0	0	0	52	45	25	13	3	0	0	86	138	8	4	0	117	9
GURGRAM G.P.	0	0	0	0	0	0	0	0	0	0	0	0	0	0	0	0	0	0	0	0
KAJLAGARH G.P.	235	302	0	0	0	0	537	131	133	452	160	274	0	1150	1687	432	3	0	310	952
KAKRA G.P.	0	0	0	0	0	0	0	0	0	0	0	0	0	0	0	0	0	0	0	0
KOTHBARH G.P.	16	11	0	0	0	0	27	27	24	1	7	10	0	69	96	0	0	0	63	33
MAHAMMADPUR-I G.P.	27	40	0	3	0	0	70	11	45	19	13	37	2	127	197	65	0	0	61	71
MAHAMMADPUR-II G.P.	10	2	0	0	0	0	12	22	32	29	2	2	0	87	99	0	0	0	99	0
SIMULIA G.P.	4	1	0	0	0	0	5	6	15	4	10	2	0	37	42	3	0	0	39	0
BHAGWANPUR-I BLOCK TOT :	358	409	0	3	0	0	770	269	337	520	195	326	2	1,649	2,419	531	7	0	823	1,068

18th ALL INDIA LIVESTOCK CENSUS, AGRICULTURE IMPLEMENTS AND MACHINERY, FISHERY STATISTICS, WEST BENGAL

PURBA MEDINIPUR DISTRICT

Reference Date : 15.10.2007

BENGAL / NON-DESCRIPT INDIGENOUS CATTLE

NAME OF THE GRAM PANCHAYAT	MALE BENGAL / NON-DESCRIPT INDIGENOUS CATTLE							FEMALE BENGAL / NON-DESCRIPT INDIGENOUS CATTLE							Total Bengal/Non-descript Indigenous Cattle (146+153)
	Under 1 year	1 to 3 years	Over 3 years (Major work basis)				Total Male Bengal/Non-descript Indigenous Cattle (140+141+142+143+144+145)	Under 1 year	1 to 3 years	Over 3 years			Above 10 years	Total Female Bengal/Non-descript Indigenous Cattle (147+148+149+150+151+152)	
			Used for Breeding only	Mainly used for Agri-culture	Mainly used for Bullock Cart	Others				In milk	Dry	Not calved once			
1	140	141	142	143	144	145	146	147	148	149	150	151	152	153	154
BHAGWANPUR-I BLOCK															
BENUDIA G.P.	315	223	24	13	0	170	745	540	1300	716	947	54	5	3562	4307
BHAGWANPUR G.P.	849	1149	24	389	0	0	2411	904	1363	807	1054	714	237	5079	7490
BIBHISANPUR G.P.	906	511	37	113	0	0	1567	886	1588	1885	1555	721	100	6735	8302
GURGRAM G.P.	1813	2588	1	180	0	1	4583	1535	1773	743	2706	1868	1729	10354	14937
KAJLAGARH G.P.	570	738	4	301	0	0	1613	538	759	931	814	423	30	3495	5108
KAKRA G.P.	669	97	44	53	0	0	863	833	599	1531	625	364	236	4188	5051
KOTHBARH G.P.	278	665	23	172	0	1	1139	445	1507	769	1871	776	2	5370	6509
MAHAMMADPUR-I G.P.	475	564	0	242	0	0	1281	592	583	605	497	415	177	2869	4150
MAHAMMADPUR-II G.P.	323	919	0	19	0	0	1261	451	1240	731	696	206	29	3353	4614
SIMULIA G.P.	611	712	0	0	0	0	1323	725	1177	596	1210	146	62	3916	5239
BHAGWANPUR-I BLOCK TOT :	**6,809**	**8,166**	**157**	**1,482**	**0**	**172**	**16,786**	**7,449**	**11,889**	**9,314**	**11,975**	**5,687**	**2,607**	**48,921**	**65,707**

18th ALL INDIA LIVESTOCK CENSUS, AGRICULTURE IMPLEMENTS AND MACHINERY, FISHERY STATISTICS, WEST BENGAL

Reference Date : 15.10.2007

PURBA MEDINIPUR DISTRICT

TOTAL INDIGENOUS CATTLE

NAME OF THE GRAM PANCHAYAT	TOTAL MALE INDIGENOUS CATTLE							TOTAL FEMALE INDIGENOUS CATTLE							Total Indigenous Cattle (161+168)
	Under 1 year (120+140)	1 to 3 years (121+141)	Over 3 years (Major work basis)				Total Male Indigenous Cattle (155+156+157+158+159+160)	Under 1 year (127+147)	1 to 3 years (128+148)	Over 3 years			Above 10 years (132+152)	Total Female Indigenous Cattle (162+163+164+165+166+167)	
			Used for Breeding only (122+142)	Mainly used for Agri-culture (123+143)	Mainly used for Bullock Cart (124+144)	Others (125+145)				In milk (129+149)	Dry (130+150)	Not calved once (131+151)			
1	155	156	157	158	159	160	161	162	163	164	165	166	167	168	169
BHAGWANPUR-I BLOCK															
BENUDIA G.P.	322	225	24	13	0	170	754	548	1307	717	947	55	5	3579	4333
BHAGWANPUR G.P.	873	1183	24	389	0	0	2469	923	1419	808	1054	714	237	5155	7624
BIBHISANPUR G.P.	941	528	37	113	0	0	1619	931	1613	1898	1558	721	100	6821	8440
GURGRAM G.P.	1813	2588	1	180	0	1	4583	1535	1773	743	2706	1868	1729	10354	14937
KAJLAGARH G.P.	805	1040	4	301	0	0	2150	669	892	1383	974	697	30	4645	6795
KAKRA G.P.	669	97	44	53	0	0	863	833	599	1531	625	364	236	4188	5051
KOTHBARH G.P.	294	676	23	172	0	1	1166	472	1531	770	1878	786	2	5439	6605
MAHAMMADPUR-I G.P.	502	604	0	245	0	0	1351	603	628	624	510	452	179	2996	4347
MAHAMMADPUR-II G.P.	333	921	0	19	0	0	1273	473	1272	760	698	208	29	3440	4713
SIMULIA G.P.	615	713	0	0	0	0	1328	731	1192	600	1220	148	62	3953	5281
BHAGWANPUR-I BLOCK TOT :	7,167	8,575	157	1,485	0	172	17,556	7,718	12,226	9,834	12,170	6,013	2,609	50,570	68,126

18th ALL INDIA LIVESTOCK CENSUS, AGRICULTURE IMPLEMENTS AND MACHINERY, FISHERY STATISTICS, WEST BENGAL

Reference Date : 15.10.2007

PURBA MEDINIPUR DISTRICT

INDIGENOUS BREED BUFFALO (MURRAH ETC.)

NAME OF THE GRAM PANCHAYAT	MALE INDIGENOUS BREED BUFFALO (MURRAH ETC.)							MALE INDIGENOUS BREED BUFFALO (MURRAH ETC.)							Total Indigenous Breed Buffalo (176+183)
	Under 1 year	1 to 3 years	Over 3 years (Major work basis)				Total Male Indigenous Breed Buffalo (170+171+172+173+174+175)	Under 1 year	1 to 3 years	Over 3 years			Above 10 years	Total Female Indigenous Breed Buffalo (177+178+179+180+181+182)	
			Used for Breeding only	Mainly used for Agri-culture	Mainly used for Bullock Cart	Others				In milk	Dry	Not calved once			
1	170	171	172	173	174	175	176	177	178	179	180	181	182	183	184
BHAGWANPUR-I BLOCK															
BENUDIA G.P.	0	0	1	0	0	0	1	0	3	0	0	0	0	3	4
BHAGWANPUR G.P.	0	0	0	0	0	0	0	0	0	0	0	0	0	0	0
BIBHISANPUR G.P.	0	0	0	0	0	0	0	0	0	0	0	0	0	0	0
GURGRAM G.P.	0	0	0	0	0	0	0	0	0	0	0	0	0	0	0
KAJLAGARH G.P.	0	0	0	0	0	0	0	0	0	0	0	0	0	0	0
KAKRA G.P.	0	0	0	0	0	0	0	0	0	0	0	0	0	0	0
KOTHBARH G.P.	0	0	0	0	0	0	0	0	0	0	0	0	0	0	0
MAHAMMADPUR-I G.P.	0	0	0	0	0	0	0	0	0	0	0	0	0	0	0
MAHAMMADPUR-II G.P	0	0	0	0	0	0	0	0	0	0	0	0	0	0	0
SIMULIA G.P.	0	0	0	0	0	0	0	0	0	0	0	0	0	0	0
BHAGWANPUR-I BLOCK TOT :	**0**	**0**	**1**	**0**	**0**	**0**	**1**	**0**	**3**	**0**	**0**	**0**	**0**	**3**	**4**

18th ALL INDIA LIVESTOCK CENSUS, AGRICULTURE IMPLEMENTS AND MACHINERY, FISHERY STATISTICS, WEST BENGAL

Reference Date : 15.10.2007

PURBA MEDINIPUR DISTRICT

NON-DESCRIPT BUFFALO

NAME OF THE GRAM PANCHAYAT	MALE NON-DESCRIPT BUFFALO							FEMALE NON-DESCRIPT BUFFALO							Total Non-descript Buffalo (191+198)
	Under 1 year	1 to 3 years	Over 3 years (Major work basis)				Total Male Non-descript Buffalo (185+186+187+188+189+190)	Under 1 year	1 to 3 years	Over 3 years			Above 10 years	Total Female Non-descript Buffalo (192+193+194+195+196+197)	
			Used for Breeding only	Mainly used for Agri-culture	Mainly used for Bullock Cart	Others				In milk	Dry	Not calved once			
1	185	186	187	188	189	190	191	192	193	194	195	196	197	198	199
BHAGWANPUR-I BLOCK															
BENUDIA G.P.	0	0	0	0	0	0	0	0	0	0	0	0	0	0	0
BHAGWANPUR G.P.	0	0	0	0	0	0	0	0	0	0	0	0	0	0	0
BIBHISANPUR G.P.	0	0	0	0	0	0	0	0	0	0	0	0	0	0	0
GURGRAM G.P.	0	0	0	0	0	0	0	0	0	0	0	0	0	0	0
KAJLAGARH G.P.	0	0	0	0	0	0	0	0	0	0	0	0	0	0	0
KAKRA G.P.	0	0	0	0	0	0	0	0	0	0	0	0	0	0	0
KOTHBARH G.P.	0	0	0	0	0	0	0	0	0	0	0	0	0	0	0
MAHAMMADPUR-I G.P.	0	0	0	0	0	0	0	0	0	0	0	0	0	0	0
MAHAMMADPUR-II G.P.	0	0	0	0	0	0	0	0	0	0	0	0	0	0	0
SIMULIA G.P.	0	0	0	0	0	0	0	0	0	0	0	0	0	0	0
BHAGWANPUR-I BLOCK TOT :	**0**	**0**	**0**	**0**	**0**	**0**	**0**	**0**	**0**	**0**	**0**	**0**	**0**	**0**	**0**

18th ALL INDIA LIVESTOCK CENSUS, AGRICULTURE IMPLEMENTS AND MACHINERY, FISHERY STATISTICS, WEST BENGAL

Reference Date : 15.10.2007

PURBA MEDINIPUR DISTRICT

TOTAL BUFFALO

NAME OF THE GRAM PANCHAYAT	TOTAL MALE BUFFALO							TOTAL FEMALE BUFFALO							Total Buffalo (206+ 213)	Total Yak	Total Mithun
	Under 1 year (170+ 185)	1 to 3 years (171+ 186)	Over 3 years (Major work basis)				Total Male Buffalo (176+ 191)	Under 1 year (177+ 192)	1 to 3 years (178+ 193)	Over 3 years			Above 10 years (182+ 197)	Total Female Buffalo (183+ 198)			
			Used for Breeding only (172+ 187)	Mainly used for Agri-culture (173+ 188)	Mainly used for Bullock Cart (174+ 189)	Others (175+ 190)				In milk (179+ 194)	Dry (180+ 195)	Not calved once (181+ 196)					
1	200	201	202	203	204	205	206	207	208	209	210	211	212	213	214	215	216
BHAGWANPUR-I BLOCK																	
BENUDIA G.P.	0	0	1	0	0	0	1	0	3	0	0	0	0	3	4	0	0
BHAGWANPUR G.P.	0	0	0	0	0	0	0	0	0	0	0	0	0	0	0	0	0
BIBHISANPUR G.P.	0	0	0	0	0	0	0	0	0	0	0	0	0	0	0	0	0
GURGRAM G.P.	0	0	0	0	0	0	0	0	0	0	0	0	0	0	0	0	0
KAJLAGARH G.P.	0	0	0	0	0	0	0	0	0	0	0	0	0	0	0	0	0
KAKRA G.P.	0	0	0	0	0	0	0	0	0	0	0	0	0	0	0	0	0
KOTHBARH G.P.	0	0	0	0	0	0	0	0	0	0	0	0	0	0	0	0	0
MAHAMMADPUR-I G.P.	0	0	0	0	0	0	0	0	0	0	0	0	0	0	0	0	0
MAHAMMADPUR-II G.P.	0	0	0	0	0	0	0	0	0	0	0	0	0	0	0	0	0
SIMULIA G.P.	0	0	0	0	0	0	0	0	0	0	0	0	0	0	0	0	0
BHAGWANPUR-I BLOCK TOT :	0	0	1	0	0	0	1	0	3	0	0	0	0	3	4	0	0

18th ALL INDIA LIVESTOCK CENSUS, AGRICULTURE IMPLEMENTS AND MACHINERY, FISHERY STATISTICS, WEST BENGAL

Reference Date : 15.10.2007

PURBA MEDINIPUR DISTRICT

SHEEP

NAME OF THE GRAM PANCHAYAT	Utilisation of Milk (Daily Kg.) by the Milk Producer					CROSS-BRED SHEEP							GAROLE BREED INDIGENOUS SHEEP						
	Consumed as fluid milk by the producer household (Daily Kg.)	Sold as fluid milk (Daily Kg.)			Converted into milk products (Daily Kg.)	MALE			FEMALE			Total Cross-bred Sheep (224+227)	MALE			FEMALE			Total Garole Breed Indi-genous Sheep (231+234)
		Direct to Con-sumer	Through Cooper-ative	To Middle man		Upto 6 months	6 months & above	Total Male (222+223)	Upto 6 months	6 months & above	Total Female (225+226)		Upto 6 months	6 months & above	Total Male (229+230)	Upto 6 months	6 months & above	Total Female (232+233)	
1	217	218	219	220	221	222	223	224	225	226	227	228	229	230	231	232	233	234	235
BHAGWANPUR-I BLOCK																			
BENUDIA G.P.	616	723	0	0	0	3	4	7	2	7	9	16	0	0	0	0	0	0	0
BHAGWANPUR G.P.	635	50	10	1126	0	0	0	0	0	0	0	0	1	6	7	5	4	9	16
BIBHISANPUR G.P.	711	1127	0	361	0	0	0	0	0	0	0	0	0	0	0	0	0	0	0
GURGRAM G.P.	442	498	0	269	3	0	0	0	0	0	0	0	0	0	0	0	0	0	0
KAJLAGARH G.P.	1336	1967	0	675	648	0	0	0	0	0	0	0	16	13	29	28	20	48	77
KAKRA G.P.	1898	1458	0	0	0	0	0	0	0	0	0	0	4	4	8	6	8	14	22
KOTHBARH G.P.	784	725	0	0	0	0	0	0	0	0	0	0	0	0	0	0	0	0	0
MAHAMMADPUR-I G.P.	511	225	0	259	50	0	0	0	0	0	0	0	0	0	0	0	0	0	0
MAHAMMADPUR-II G.P.	823	1748	0	0	0	0	0	0	0	0	0	0	0	0	0	0	0	0	0
SIMULIA G.P.	572	393	0	23	39	0	0	0	0	0	0	0	0	0	0	0	0	0	0
BHAGWANPUR-I BLOCK TOT :	**8,328**	**8,914**	**10**	**2,713**	**740**	**3**	**4**	**7**	**2**	**7**	**9**	**16**	**21**	**23**	**44**	**39**	**32**	**71**	**115**

18th ALL INDIA LIVESTOCK CENSUS, AGRICULTURE IMPLEMENTS AND MACHINERY, FISHERY STATISTICS, WEST BENGAL

Reference Date : 15.10.2007

PURBA MEDINIPUR DISTRICT

SHEEP

NAME OF THE GRAM PANCHAYAT	BANAPALA BREED INDIGENOUS SHEEP							OTHER BREED INDIGENOUS SHEEP (CHOTTANAGPURI, SHAHABADI ETC.)							Total Sheep (228+235+242+249)
	MALE			FEMALE			Total Banapala Breed Indigenous Sheep (238+241)	MALE			FEMALE			Total Other Breed Indigenous Sheep (245+248)	
	Upto 6 months	6 months & above	Total Male (236+237)	Upto 6 months	6 months & above	Total Female (239+240)		Upto 6 months	6 months & above	Total Male (243+244)	Upto 6 months	6 months & above	Total Female (246+247)		
1	236	237	238	239	240	241	242	243	244	245	246	247	248	249	250
BHAGWANPUR-I BLOCK															
BENUDIA G.P.	0	0	0	0	0	0	0	0	0	0	0	0	0	0	16
BHAGWANPUR G.P.	0	0	0	0	0	0	0	0	0	0	0	0	0	0	16
BIBHISANPUR G.P.	0	3	3	0	3	3	6	0	0	0	0	0	0	0	6
GURGRAM G.P.	0	0	0	0	0	0	0	0	0	0	0	0	0	0	0
KAJLAGARH G.P.	0	0	0	0	0	0	0	0	0	0	0	0	0	0	77
KAKRA G.P.	0	0	0	0	0	0	0	0	0	0	0	0	0	0	22
KOTHBARH G P.	2	2	4	2	2	4	8	0	0	0	0	0	0	0	8
MAHAMMADPUR-I G.P.	0	0	0	0	0	0	0	0	0	0	0	0	0	0	0
MAHAMMADPUR-II G.P.	0	0	0	0	0	0	0	0	0	0	0	0	0	0	0
SIMULIA G.P.	0	0	0	0	0	0	0	0	0	0	0	0	0	0	0
BHAGWANPUR-I BLOCK TOT :	**2**	**5**	**7**	**2**	**5**	**7**	**14**	**0**	**0**	**0**	**0**	**0**	**0**	**0**	**145**

18th ALL INDIA LIVESTOCK CENSUS, AGRICULTURE IMPLEMENTS AND MACHINERY, FISHERY STATISTICS, WEST BENGAL

Reference Date : 15.10.2007

PURBA MEDINIPUR DISTRICT

GOAT

NAME OF THE GRAM PANCHAYAT	BENGAL BREED INDIGENOUS GOAT (BLACK, WHITE, BROWN ETC.)							JAMUNAPARI BREED INDIGENOUS GOAT						
	MALE			FEMALE			Total Bengal Breed Indigenous Goat (253+256)	MALE			FEMALE			Total Jamunapari Breed Indigenous Goat (260+263)
	Under 1 year	1 year & above	Total Male (251+252)	Under 1 year	1 year & above	Total Female (254+255)		Under 1 year	1 year & above	Total Male (258+259)	Under 1 year	1 year & above	Total Female (261+262)	
1	251	252	253	254	255	256	257	258	259	260	261	262	263	264
BHAGWANPUR-I BLOCK														
BENUDIA G.P.	174	324	498	251	419	670	1168	0	0	0	0	0	0	0
BHAGWANPUR G.P.	338	612	950	452	645	1097	2047	0	2	2	3	0	3	5
BIBHISANPUR G.P.	416	20	436	266	698	964	1400	0	0	0	0	0	0	0
GURGRAM G.P.	551	180	731	410	369	779	1510	0	0	0	0	0	0	0
KAJLAGARH G.P.	450	561	1011	519	461	980	1991	0	0	0	0	0	0	0
KAKRA G.P.	534	148	682	381	910	1291	1973	0	0	0	0	0	0	0
KOTHBARH G.P.	380	171	551	661	1101	1762	2313	0	0	0	0	0	0	0
MAHAMMADPUR-I G.P.	177	44	221	242	453	695	916	1	2	3	1	2	3	6
MAHAMMADPUR-II G.P	186	54	240	178	208	386	626	0	0	0	0	0	0	0
SIMULIA G.P.	148	103	251	199	293	492	743	0	0	0	0	0	0	0
BHAGWANPUR-I BLOCK TOT :	**3,354**	**2,217**	**5,571**	**3,559**	**5,557**	**9,116**	**14,687**	**1**	**4**	**5**	**4**	**2**	**6**	**11**

18th ALL INDIA LIVESTOCK CENSUS, AGRICULTURE IMPLEMENTS AND MACHINERY, FISHERY STATISTICS, WEST BENGAL

PURBA MEDINIPUR DISTRICT

Reference Date : 15.10.2007

GOAT AND HORSE

NAME OF THE GRAM PANCHAYAT	OTHER BREED INDIGENOUS GOAT (SIROHI, BARBARI, JHAKRANA ETC.)							Total Goat (257+264 +271)	MALE				FEMALE			Total Horse (276+279)
	MALE			FEMALE			Total Other Breed Indigenous Goat (267+270)		Under 3 years	3 years & above		Total Male (273+274 +275)	Under 3 years	3 years & above	Total Female (277+278)	
	Under 1 year	1 year & above	Total Male (265+266)	Under 1 year	1 year & above	Total Female (268+269)				Used for Cart	Used for Sports					
1	265	266	267	268	269	270	271	272	273	274	275	276	277	278	279	280
BHAGWANPUR-I BLOCK																
BENUDIA G.P.	0	0	0	0	0	0	0	1168	0	0	0	0	0	0	0	0
BHAGWANPUR G.P.	0	0	0	0	0	0	0	2052	0	0	0	0	0	1	1	1
BIBHISANPUR G.P.	0	0	0	0	0	0	0	1400	0	0	0	0	0	0	0	0
GURGRAM G.P.	0	0	0	0	0	0	0	1510	0	0	0	0	0	0	0	0
KAJLAGARH G.P.	5	7	12	12	10	22	34	2025	0	0	0	0	0	0	0	0
KAKRA G.P.	0	0	0	0	0	0	0	1973	0	0	0	0	0	0	0	0
KOTHBARH G.P.	2	5	7	7	10	17	24	2337	0	0	0	0	0	0	0	0
MAHAMMADPUR-I G.P.	6	9	15	5	8	13	28	950	0	0	0	0	0	0	0	0
MAHAMMADPUR-II G.P.	0	0	0	0	0	0	0	626	0	0	0	0	0	0	0	0
SIMULIA G.P.	0	0	0	0	0	0	0	743	0	0	0	0	0	0	0	0
BHAGWANPUR-I BLOCK TOT :	**13**	**21**	**34**	**24**	**28**	**52**	**86**	**14,784**	**0**	**0**	**0**	**0**	**0**	**1**	**1**	**1**

18th ALL INDIA LIVESTOCK CENSUS, AGRICULTURE IMPLEMENTS AND MACHINERY, FISHERY STATISTICS, WEST BENGAL

Reference Date : 15.10.2007

PURBA MEDINIPUR DISTRICT

PONNY, MULE, DONKEY AND CAMEL

NAME OF THE GRAM PANCHAYAT	MALE				FEMALE			Total Ponny (284+ 287)	MULE			DONKEY			CAMEL		
	Under 3 years	3 years & above		Total Male (281+ 282 +283)	Under 3 years	3 years & above	Total Female (285+ 286)		Under 3 years	3 years & above	Total Mule (289+ 290)	Under 3 years	3 years & above	Total Donkey (292+ 293)	Under 3 years	3 years & above	Total Camel (295+ 296)
		Used for Cart	Used for Sports														
1	281	282	283	284	285	286	287	288	289	290	291	292	293	294	295	296	297
BHAGWANPUR-I BLOCK																	
BENUDIA G.P.	0	0	0	0	0	0	0	0	0	0	0	0	0	0	0	0	0
BHAGWANPUR G.P.	0	0	0	0	0	0	0	0	0	0	0	0	0	0	0	0	0
BIBHISANPUR G.P.	0	0	0	0	0	0	0	0	0	0	0	0	0	0	0	0	0
GURGRAM G.P.	0	0	0	0	0	0	0	0	0	0	0	0	0	0	0	0	0
KAJLAGARH G.P.	0	0	0	0	0	0	0	0	0	0	0	0	0	0	0	0	0
KAKRA G.P	0	0	0	0	0	0	0	0	0	0	0	0	0	0	0	0	0
KOTHBARH G.P	0	0	0	0	0	0	0	0	0	0	0	0	0	0	0	0	0
MAHAMMADPUR-I G.P.	0	0	0	0	0	0	0	0	0	0	0	0	0	0	0	0	0
MAHAMMADPUR-II G.P.	0	0	0	0	0	0	0	0	0	0	0	0	0	0	0	0	0
SIMULIA G.P.	0	0	0	0	0	0	0	0	0	0	0	0	0	0	0	0	0
BHAGWANPUR-I BLOCK TOT :	**0**	**0**	**0**	**0**	**0**	**0**	**0**	**0**	**0**	**0**	**0**	**0**	**0**	**0**	**0**	**0**	**0**

18th ALL INDIA LIVESTOCK CENSUS, AGRICULTURE IMPLEMENTS AND MACHINERY, FISHERY STATISTICS, WEST BENGAL

Reference Date : 15.10.2007

PURBA MEDINIPUR DISTRICT

PIG

NAME OF THE GRAM PANCHAYAT	CROSS-BRED PIG							GHOONGRU BREED INDIGENOUS PIG						
	MALE			FEMALE			Total Cross-bred Pig (300+303)	MALE			FEMALE			Total Ghoongru Breed Indigenous Pig (307+310)
	Below 6 months	6 months & above	Total Male (298+299)	Below 6 months	6 months & above	Total Female (301+302)		Below 6 months	6 months & above	Total Male (305+306)	Below 6 months	6 months & above	Total Female (308+309)	
1	298	299	300	301	302	303	304	305	306	307	308	309	310	311
BHAGWANPUR-I BLOCK														
BENUDIA G.P.	5	9	14	2	12	14	28	0	0	0	0	0	0	0
BHAGWANPUR G.P.	3	4	7	6	6	12	19	0	0	0	0	0	0	0
BIBHISANPUR G.P.	0	0	0	0	0	0	0	0	0	0	0	0	0	0
GURGRAM G.P.	0	1	1	0	1	1	2	0	0	0	0	0	0	0
KAJLAGARH G.P.	2	1	3	2	2	4	7	0	0	0	0	0	0	0
KAKRA G.P.	0	0	0	0	0	0	0	0	0	0	0	0	0	0
KOTHBARH G.P.	0	0	0	0	0	0	0	0	0	0	0	0	0	0
MAHAMMADPUR-I G.P.	0	1	1	1	1	2	3	0	0	0	0	0	0	0
MAHAMMADPUR-II G.P.	0	0	0	0	0	0	0	0	0	0	0	0	0	0
SIMULIA G.P.	0	0	0	0	0	0	0	0	0	0	0	0	0	0
BHAGWANPUR-I BLOCK TOT :	10	16	26	11	22	33	59	0	0	0	0	0	0	0

18th ALL INDIA LIVESTOCK CENSUS, AGRICULTURE IMPLEMENTS AND MACHINERY, FISHERY STATISTICS, WEST BENGAL

Reference Date : 15.10.2007

PURBA MEDINIPUR DISTRICT

PIG, DOG AND RABBIT

NAME OF THE GRAM PANCHAYAT	OTHER INDIGENOUS PIG							Total Pig (304+ 311+ 318)	PET DOG			OTHER (STREET) DOG			Total Dog (322+ 325)	RABBIT		
	MALE			FEMALE			Total Other Indi-genous Pig (314+ 317)		Male	Female	Total Pet Dog (320+ 321)	Male	Female	Total Other Dog (323+ 324)		Male	Female	Total Rabbit (327+ 328)
	Below 6 months	6 months & above	Total Male (312+ 313)	Below 6 months	6 months & above	Total Female (315+ 316)												
1	312	313	314	315	316	317	318	319	320	321	322	323	324	325	326	327	328	329
BHAGWANPUR-I BLOCK																		
BENUDIA G.P.	0	2	2	2	1	3	5	33	39	1	40	353	351	704	744	4	5	9
BHAGWANPUR G.P	0	2	2	0	6	6	8	27	0	1	1	19	33	52	53	4	5	9
BIBHISANPUR G.P	0	0	0	0	0	0	0	0	74	40	114	85	64	149	263	6	6	12
GURGRAM G.P.	36	14	50	25	15	40	90	92	102	7	109	137	171	308	417	11	9	20
KAJLAGARH G P.	2	2	4	3	3	6	10	17	115	28	143	72	34	106	249	62	36	98
KAKRA G.P.	0	0	0	0	0	0	0	0	147	110	257	112	92	204	461	3	12	15
KOTHBARH G.P.	0	0	0	0	0	0	0	0	6	4	10	208	217	425	435	1	0	1
MAHAMMADPUR-I G.P.	0	0	0	0	0	0	0	3	37	41	78	41	32	73	151	0	0	0
MAHAMMADPUR-II G.P.	6	1	7	4	7	11	18	18	97	7	104	113	115	228	332	0	0	0
SIMULIA G.P.	0	0	0	0	0	0	0	0	22	2	24	161	268	429	453	12	29	41
BHAGWANPUR-I BLOCK TOT :	44	21	65	34	32	66	131	190	639	241	880	1,301	1,377	2,678	3,558	103	102	205

Reference Date : 15.10.2007

PURBA MEDINIPUR DISTRICT

FOWL (COCK, HEN, CHICKEN)

NAME OF THE GRAM PANCHAYAT	FOWL (COCK, HEN, CHICKEN) (MALE+FEMALE)															
	COCK (5 months & above)					HEN (5 months & above)					DESHI CHICKEN (Below 5 months)					
	Deshi Aseel	Deshi Others	Improved White	Improved Coloured	Total Cock (330+331+332+333)	Deshi Aseel	Deshi Others	Improved White	Improved Coloured	Total Hen (335+336+337+338)	Aseel for Egg	Other for Egg	Total (340+341)	Aseel for Meat	Other for Meat	Total Deshi Chicken (343+344)
1	330	331	332	333	334	335	336	337	338	339	340	341	342	343	344	345
BHAGWANPUR-I BLOCK																
BENUDIA G.P.	0	855	3	346	1204	7	2743	114	1401	4265	0	2713	2713	0	29	29
BHAGWANPUR G.P.	29	946	211	281	1467	11	1217	165	270	1663	23	1244	1267	24	952	976
BIBHISANPUR G.P.	24	434	32	697	1187	21	862	195	1885	2963	0	2454	2454	0	21	21
GURGRAM G.P.	29	36	10	812	887	13	12	0	1042	1067	39	12	51	3	10	13
KAJLAGARH G.P.	0	143	0	873	1016	0	383	41	2215	2639	0	336	336	0	332	332
KAKRA G.P.	102	1450	2	377	1931	13	3384	29	486	3912	90	644	734	52	413	465
KOTHBARH G.P.	63	233	322	1072	1690	108	427	1225	4201	5961	14	769	783	12	106	118
MAHAMMADPUR-I G.P.	89	200	101	200	590	161	247	171	279	858	259	310	569	74	67	141
MAHAMMADPUR-II G.P.	39	1212	567	52	1870	24	1306	56	0	1386	9	386	395	19	84	103
SIMULIA G.P.	0	672	0	0	672	0	1411	0	0	1411	0	279	279	0	101	101
BHAGWANPUR-I BLOCK TOT :	**375**	**6,181**	**1,248**	**4,710**	**12,514**	**358**	**11,992**	**1,996**	**11,779**	**26,125**	**434**	**9,147**	**9,581**	**184**	**2,115**	**2,299**

18th ALL INDIA LIVESTOCK CENSUS, AGRICULTURE IMPLEMENTS AND MACHINERY, FISHERY STATISTICS, WEST BENGAL

Reference Date : 15.10.2007

PURBA MEDINIPUR DISTRICT

FOWL (COCK, HEN, CHICKEN) AND DRAKE, DUCK

NAME OF THE GRAM PANCHAYAT	FOWL (COCK, HEN, CHICKEN) (MALE+FEMALE)							DRAKE, DUCK (MALE+FEMALE)					
	IMPROVED CHICKEN (Below 5 months)						Total Fowl (334+339+342+345+348+351)	Drake (6 months & above)			Duck (6 months & above)		
	White for Egg	Coloured for Egg	Total (346+347)	White for Meat	Coloured for Meat	Total Improved Chicken (349+350)		Deshi	Improved	Total Drake (353+354)	Deshi	Improved	Total Duck (356+357)
1	346	347	348	349	350	351	352	353	354	355	356	357	358
BHAGWANPUR-I BLOCK													
BENUDIA G.P.	63	245	308	1867	381	2248	10767	665	0	665	1913	4	1917
BHAGWANPUR G.P	229	174	403	3057	175	3232	9008	1034	91	1125	1709	149	1858
BIBHISANPUR G P.	0	373	373	1400	555	1955	8953	698	109	807	1289	199	1488
GURGRAM G.P.	0	1482	1482	5200	353	5553	9053	34	229	263	53	538	591
KAJLAGARH G.P.	254	2233	2487	2900	2552	5452	12262	465	38	503	3202	160	3362
KAKRA G.P.	117	86	203	2170	348	2518	9763	1234	0	1234	2469	0	2469
KOTHBARH G.P.	212	1063	1275	4800	2110	6910	16737	186	94	280	958	321	1279
MAHAMMADPUR-I G.P.	157	363	520	11	47	58	2736	481	0	481	790	0	790
MAHAMMADPUR-II G.P.	145	17	162	1750	0	1750	5666	196	19	215	770	135	905
SIMULIA G.P.	0	0	0	4700	0	4700	7163	165	0	165	423	0	423
BHAGWANPUR-I BLOCK TOT :	1,177	6,036	7,213	27,855	6,521	34,376	92,108	5,158	580	5,738	13,576	1,506	15,082

18th ALL INDIA LIVESTOCK CENSUS, AGRICULTURE IMPLEMENTS AND MACHINERY, FISHERY STATISTICS, WEST BENGAL

PURBA MEDINIPUR DISTRICT

Reference Date : 15.10.2007

DUCK, TURKEY

NAME OF THE GRAM PANCHAYAT	DUCKLING (MALE+FEMALE)							TURKEY			Quail	Other Poultry Birds	Total Poultry Birds (352+365+368+369+370)
	DUCKLING (Belows 6 month)						Total Duck (355+358+361+364)	Male	Female	Total Turkey (366+367)			
	Deshi for Egg	Deshi for Meat	Total Deshi Duckling (359+360)	Improved for Egg	Improved for Meat	Total Improved Duckling (362+363)							
1	359	360	361	362	363	364	365	366	367	368	369	370	371
BHAGWANPUR-I BLOCK													
BENUDIA G.P.	1127	18	1145	0	0	0	3727	0	0	0	0	49	14543
BHAGWANPUR G.P.	226	37	263	24	22	46	3292	0	0	0	0	0	12300
BIBHISANPUR G.P.	756	4	760	191	0	191	3246	0	0	0	0	7	12206
GURGRAM G.P.	6	5	11	778	7	785	1650	0	0	0	0	15	10718
KAJLAGARH G.P.	265	0	265	388	0	388	4518	0	0	0	0	67	16847
KAKRA G.P.	384	146	530	89	20	109	4342	0	0	0	0	0	14105
KOTHBARH G.P.	82	7	89	36	4	40	1688	0	0	0	0	10	18435
MAHAMMADPUR-I G.P.	686	137	823	4	0	4	2098	0	0	0	0	0	4834
MAHAMMADPUR-II G.P.	332	20	352	62	2	64	1536	0	0	0	0	0	7202
SIMULIA G.P.	19	5	24	0	0	0	612	0	0	0	0	0	7775
BHAGWANPUR-I BLOCK TOT :	**3,883**	**379**	**4,262**	**1,572**	**55**	**1,627**	**26,709**	**0**	**0**	**0**	**0**	**148**	**118,965**

18th ALL INDIA LIVESTOCK CENSUS, AGRICULTURE IMPLEMENTS AND MACHINERY, FISHERY STATISTICS, WEST BENGAL

Reference Date : 15.10.2007

PURBA MEDINIPUR DISTRICT

AGRICULTURAL IMPLEMENTS AND MACHINERY

NAME OF THE GRAM PANCHAYAT	ANIMAL OPERATED IMPLEMENTS														
	No. of Wooden Plough					No. of Steel Plough					No. of Cultivator				
	Utilised more than 100 days/ year	Utilised between 50 to 100 days/ year	Utilised less than 50 days/ year	Not Utilised	Total (372+373+ 374+375)	Utilised more than 100 days/ year	Utilised between 50 to 100 days/ year	Utilised less than 50 days/ year	Not Utilised	Total (377+378+ 379+380)	Utilised more than 100 days/ year	Utilised between 50 to 100 days/ year	Utilised less than 50 days/ year	Not Utilised	Total (382+383+ 384+385)
1	372	373	374	375	376	377	378	379	380	381	382	383	384	385	386
BHAGWANPUR-I BLOCK															
BENUDIA G.P.	0	0	3	0	3	0	0	0	0	0	0	0	0	0	0
BHAGWANPUR G.P.	0	4	129	24	157	0	0	0	0	0	0	0	0	0	0
BIBHISANPUR G.P.	0	0	58	506	564	0	0	0	0	0	0	0	0	0	0
GURGRAM G.P.	0	2	119	165	286	0	0	0	0	0	0	0	0	0	0
KAJLAGARH G.P.	0	0	83	173	256	0	0	0	0	0	0	0	0	0	0
KAKRA G.P	0	0	48	254	302	0	0	0	0	0	0	0	0	0	0
KOTHBARH G.P.	0	1	35	15	51	0	0	0	0	0	0	0	0	0	0
MAHAMMADPUR-I G P.	0	0	122	269	391	0	0	0	0	0	0	0	0	0	0
MAHAMMADPUR-II G.P.	0	4	7	90	101	0	0	0	0	0	0	0	0	0	0
SIMULIA G.P.	0	0	0	0	0	0	0	0	0	0	0	0	0	0	0
BHAGWANPUR-I BLOCK TOT :	**0**	**11**	**604**	**1,496**	**2,111**	**0**	**0**	**0**	**0**	**0**	**0**	**0**	**0**	**0**	**0**

18th ALL INDIA LIVESTOCK CENSUS, AGRICULTURE IMPLEMENTS AND MACHINERY, FISHERY STATISTICS, WEST BENGAL

Reference Date : 15.10.2007

PURBA MEDINIPUR DISTRICT

AGRICULTURAL IMPLEMENTS AND MACHINERY

NAME OF THE GRAM PANCHAYAT	ANIMAL OPERATED IMPLEMENTS														
	No. of Disc Harrow					No. of Seed-cum-Fertiliser Drill					No. of Leveller				
	Utilised more than 100 days/ year	Utilised between 50 to 100 days/ year	Utilised less than 50 days/ year	Not Utilised	Total (387+388+ 389+390)	Utilised more than 100 days/ year	Utilised between 50 to 100 days/ year	Utilised less than 50 days/ year	Not Utilised	Total (392+393+ 394+395)	Utilised more than 100 days/ year	Utilised between 50 to 100 days/ year	Utilised less than 50 days/ year	Not Utilised	Total (397+398+ 399+400)
1	387	388	389	390	391	392	393	394	395	396	397	398	399	400	401
BHAGWANPUR-I BLOCK															
BENUDIA G.P.	0	0	0	0	0	0	0	0	0	0	0	0	3	0	3
BHAGWANPUR G P	0	0	0	0	0	0	0	0	0	0	0	11	565	68	644
BIBHISANPUR G.P.	0	0	0	0	0	0	0	0	0	0	0	0	2041	0	2041
GURGRAM G.P.	0	0	0	0	0	0	0	0	0	0	0	10	505	43	558
KAJLAGARH G.P	0	0	0	0	0	0	0	0	0	0	0	0	40	88	128
KAKRA G.P.	0	0	0	0	0	0	0	0	0	0	0	0	252	705	957
KOTHBARH G.P.	0	0	0	0	0	0	0	0	0	0	0	1	52	1	54
MAHAMMADPUR-I G.P.	0	0	0	0	0	0	0	0	0	0	0	5	540	143	688
MAHAMMADPUR-II G.P.	0	0	0	0	0	0	0	0	0	0	0	5	703	77	785
SIMULIA G.P.	0	0	0	0	0	0	0	0	0	0	0	0	1052	19	1071
BHAGWANPUR-I BLOCK TOT :	**0**	**0**	**0**	**0**	**0**	**0**	**0**	**0**	**0**	**0**	**0**	**32**	**5,753**	**1,144**	**6,929**

18th ALL INDIA LIVESTOCK CENSUS, AGRICULTURE IMPLEMENTS AND MACHINERY, FISHERY STATISTICS, WEST BENGAL

Reference Date : 15.10.2007

PURBA MEDINIPUR DISTRICT

AGRICULTURAL IMPLEMENTS AND MACHINERY

NAME OF THE GRAM PANCHAYAT	ANIMAL OPERATED IMPLEMENTS														
	No. of Wet Land Puddler					No. of Sugarcane Crusher					No. of Animal Cart				
	Utilised more than 100 days/ year	Utilised between 50 to 100 days/ year	Utilised less than 50 days/ year	Not Utilised	Total (402+403+ 404+405)	Utilised more than 100 days/ year	Utilised between 50 to 100 days/ year	Utilised less than 50 days/ year	Not Utilised	Total (407+408+ 409+410)	Utilised more than 100 days/ year	Utilised between 50 to 100 days/ year	Utilised less than 50 days/ year	Not Utilised	Total (412+413+ 414+415)
1	402	403	404	405	406	407	408	409	410	411	412	413	414	415	416
BHAGWANPUR-I BLOCK															
BENUDIA G.P.	0	0	0	0	0	0	0	0	0	0	0	0	0	0	0
BHAGWANPUR G.P	0	5	0	0	5	0	0	0	0	0	0	0	0	0	0
BIBHISANPUR G.P.	0	0	0	0	0	0	0	0	9	9	0	0	0	0	0
GURGRAM G P.	0	0	0	0	0	11	25	3	2	41	0	0	0	0	0
KAJLAGARH G.P.	0	0	0	0	0	0	0	0	0	0	0	0	0	0	0
KAKRA G.P	0	0	0	0	0	0	0	0	0	0	0	0	0	0	0
KOTHBARH G.P.	0	0	0	0	0	0	0	0	0	0	0	0	0	0	0
MAHAMMADPUR-I G.P.	0	0	0	0	0	0	0	0	0	0	0	0	0	0	0
MAHAMMADPUR-II G.P.	0	0	0	0	0	0	0	0	0	0	0	0	0	0	0
SIMULIA G.P.	0	0	0	0	0	0	0	0	0	0	0	0	0	0	0
BHAGWANPUR-I BLOCK TOT :	**0**	**5**	**0**	**0**	**5**	**11**	**25**	**3**	**11**	**50**	**0**	**0**	**0**	**0**	**0**

18th ALL INDIA LIVESTOCK CENSUS, AGRICULTURE IMPLEMENTS AND MACHINERY, FISHERY STATISTICS, WEST BENGAL

Reference Date : 15.10.2007

PURBA MEDINIPUR DISTRICT

AGRICULTURAL IMPLEMENTS AND MACHINERY

NAME OF THE GRAM PANCHAYAT	ANIMAL OPERATED IMPLEMENTS										EQUIPMENT FOR LIVESTOCK AND POULTRY							
	No. of Ghanis					No. of Water Lifting Devices					Incubators/ Breeders	Milking Machine	Baler	Hay Harvest Machine		Chaff Cutter		
	Utilised more than 100 days/ year	Utilised between 50 to 100 days/ year	Utilised less than 50 days/ year	Not Utilised	Total (417+ 418+ 419+ 420)	Utilised more than 100 days/ year	Utilised between 50 to 100 days/ year	Utilised less than 50 days/ year	Not Utilised	Total (422+ 423+ 424+ 425)				Straw Reaper	Forage Harvester	Manually Operated	Animal Operated	Power Operated
1	417	418	419	420	421	422	423	424	425	426	427	428	429	430	431	432	433	434
BHAGWANPUR-I BLOCK																		
BENUDIA G.P.	0	0	0	0	0	0	0	0	0	0	0	0	0	0	0	0	0	0
BHAGWANPUR G.P.	0	0	0	0	0	0	0	0	0	0	0	0	0	0	0	385	0	0
BIBHISANPUR G.P.	0	0	0	0	0	0	0	0	0	0	0	0	0	0	0	7	0	0
GURGRAM G.P.	0	0	0	0	0	0	0	0	0	0	0	0	0	0	0	0	0	0
KAJLAGARH G.P.	0	0	0	0	0	0	0	0	0	0	0	0	0	0	0	95	0	0
KAKRA G.P.	0	0	0	0	0	15	95	36	0	146	0	0	0	0	0	0	0	0
KOTHBARH G.P.	0	0	0	0	0	0	0	0	0	0	0	0	0	0	0	0	0	0
MAHAMMADPUR-I G.P.	0	0	0	0	0	0	0	0	0	0	0	0	0	0	0	0	0	0
MAHAMMADPUR-II G.P.	0	0	0	0	0	0	0	0	0	0	0	0	0	0	0	271	0	0
SIMULIA G.P.	0	0	0	0	0	0	0	0	0	0	0	0	0	0	0	0	0	0
BHAGWANPUR-I BLOCK TOT :	**0**	**0**	**0**	**0**	**0**	**15**	**95**	**36**	**0**	**146**	**0**	**0**	**0**	**0**	**0**	**758**	**0**	**0**

18th ALL INDIA LIVESTOCK CENSUS, AGRICULTURE IMPLEMENTS AND MACHINERY, FISHERY STATISTICS, WEST BENGAL

Reference Date : 15.10.2007

PURBA MEDINIPUR DISTRICT

FISHERY STATISTICS

NAME OF THE GRAM PANCHAYAT	No. of Household engaged in Fishing Activity						No. of Members in the Fishery Household				No. of members Engaged in actual operation of fishing activity			
	Nature of Fishing Activity		Type of Fishing Activity								Full Time		Part Time	
	Inland	Marine	Mainly Fish Capture	Mainly Seed Culture	Allied e.g. Pealing, Marketing, Processing etc.	Others	Male	Female	Children	Total (441+ 442+ 443)	Male	Female	Male	Female
1	435	436	437	438	439	440	441	442	443	444	445	446	447	448
BHAGWANPUR-I BLOCK														
BENUDIA G.P.	3344	0	37	16	23	4	133	137	121	391	97	40	11	39
BHAGWANPUR G.P	4	0	4	0	0	0	22	11	12	45	0	0	5	5
BIBHISANPUR G.P.	3	0	0	0	3	0	9	5	2	16	5	2	2	0
GURGRAM G.P.	59	0	0	53	0	6	197	140	150	487	34	19	20	16
KAJLAGARH G.P.	0	0	0	0	0	0	0	0	0	0	0	0	0	0
KAKRA G.P.	0	0	0	0	0	0	0	0	0	0	0	0	0	0
KOTHBARH G.P.	3	0	0	1	3	17	39	44	69	152	10	1	1	8
MAHAMMADPUR-I G P.	126	0	39	43	0	38	101	100	184	385	9	4	78	6
MAHAMMADPUR-II G.P.	0	0	0	0	0	0	66	46	74	186	0	0	43	20
SIMULIA G.P.	0	0	0	0	0	0	0	0	0	0	0	0	0	0
BHAGWANPUR-I BLOCK TOT :	3,539	0	80	113	29	65	567	483	612	1,662	155	66	160	94

18th ALL INDIA LIVESTOCK CENSUS, AGRICULTURE IMPLEMENTS AND MACHINERY, FISHERY STATISTICS, WEST BENGAL

PURBA MEDINIPUR DISTRICT

Reference Date : 15.10.2007

FISHERY STATISTICS

NAME OF THE GRAM PANCHAYAT	No. of members Engaged in other occupation of fishing activities										No. of Household of main source of waterbody in which fishing done				
	Marketing of Fish		Repairing / Mending of Nets		Fish Hatchery		Ornamental Fishing		Others						
	Male	Female	Male	Female	Male	Female	Male	Female	Male	Female	Aquaculture ponds and tank	Brackish water impounds	Water logged areas	Large irrigation tanks	Reservoirs & check dams
1	449	450	451	452	453	454	455	456	457	458	459	460	461	462	463
BHAGWANPUR-I BLOCK															
BENUDIA G.P.	91	24	81	0	0	0	6	4	12	17	20	14	6	0	3
BHAGWANPUR G P.	5	5	0	0	0	0	0	0	0	0	0	0	0	0	0
BIBHISANPUR G.P.	5	2	0	0	0	0	0	0	0	0	3	0	0	0	0
GURGRAM G.P.	21	0	8	3	0	0	0	0	0	0	0	0	0	0	59
KAJLAGARH G P.	0	0	0	0	0	0	0	0	0	0	0	0	0	0	0
KAKRA G.P.	0	0	0	0	0	0	0	0	0	0	0	0	0	0	0
KOTHBARH G.P.	14	8	0	0	0	0	0	0	0	0	2	0	0	0	0
MAHAMMADPUR-I G.P.	27	1	12	1	0	0	0	0	0	0	31	0	0	0	36
MAHAMMADPUR-II G.P.	28	0	0	0	0	0	0	0	0	0	0	0	0	0	0
SIMULIA G.P.	0	0	0	0	0	0	0	0	0	0	0	0	0	0	0
BHAGWANPUR-I BLOCK TOT :	**191**	**40**	**101**	**4**	**0**	**0**	**6**	**4**	**12**	**17**	**56**	**14**	**6**	**0**	**98**

18th ALL INDIA LIVESTOCK CENSUS, AGRICULTURE IMPLEMENTS AND MACHINERY, FISHERY STATISTICS, WEST BENGAL

Reference Date : 15.10.2007

PURBA MEDINIPUR DISTRICT

FISHERY STATISTICS

NAME OF THE GRAM PANCHAYAT	No. of Household of main source of waterbody in which fishing done												
				Typewise		Locationwise			Ownershipwise				
	Rivers	Lakes/ oxbow lakes/ meanders channels/ scars	Marine resources i.e. sea	Perrenial waterbody	Seasonal waterbody	Located within the Mouza/Ward	At distance less than 5 Km.	At distance more than 5 Km.	Owned by fisherman household	Owned by Gram Panchayat	Owned by the Govt.	Owned by cooperative society	Owned by other individuals
1	464	465	466	467	468	469	470	471	472	473	474	475	476
BHAGWANPUR-I BLOCK													
BENUDIA G.P.	0	28	0	25	34	8	59	1	12	1	32	0	22
BHAGWANPUR G.P.	0	0	0	0	0	0	0	0	0	0	0	0	0
BIBHISANPUR G P.	0	0	0	2	0	0	2	0	1	0	0	0	2
GURGRAM G.P.	0	0	0	0	59	57	2	0	55	0	0	0	4
KAJLAGARH G.P.	0	0	0	0	0	0	0	0	0	0	0	0	0
KAKRA G.P.	0	0	0	0	0	0	0	0	0	0	0	0	0
KOTHBARH G.P.	0	0	0	0	0	0	11	0	0	0	0	0	11
MAHAMMADPUR-I G P.	15	0	0	49	50	75	7	0	50	39	12	0	0
MAHAMMADPUR-II G.P.	0	0	0	0	2	0	1	0	0	0	0	0	0
SIMULIA G.P.	0	0	0	0	0	0	0	0	0	0	0	0	0
BHAGWANPUR-I BLOCK TOT :	**15**	**28**	**0**	**76**	**145**	**140**	**82**	**1**	**118**	**40**	**44**	**0**	**39**

18th ALL INDIA LIVESTOCK CENSUS, AGRICULTURE IMPLEMENTS AND MACHINERY, FISHERY STATISTICS, WEST BENGAL

Reference Date : 15.10.2007

PURBA MEDINIPUR DISTRICT

FISHERY STATISTICS AND FODDER AREA

NAME OF THE GRAM PANCHAYAT	No. Fishing Crafts		No. of Fishing Gears							Area under Fodder Crops (Cottah)		
	Moto-rised	Non-moto-rised	Drag Nets	Hook & Lines	Cast Nets	Gill Nets	Set barriers	Trawl Nets	Others	Kharif	Rabi	Total (486+487)
1	477	478	479	480	481	482	483	484	485	486	487	488
BHAGWANPUR-I BLOCK												
BENUDIA G.P.	0	0	1	8	2351	0	0	0	0	0	1	1
BHAGWANPUR G.P.	0	0	0	0	1	1	0	2	0	154	119	273
BIBHISANPUR G.P.	0	0	0	60	3075	0	0	25	0	13	15	28
GURGRAM G.P.	0	0	11	6	51	12	14	18	167	159	122	281
KAJLAGARH G.P.	0	0	0	21	5694	0	0	0	0	267	159	426
KAKRA G.P.	0	0	0	247	1326	219	96	0	0	11	24	35
KOTHBARH G.P.	0	2	0	0	0	0	0	0	0	5	5	10
MAHAMMADPUR-I G.P.	0	0	2	2	64	40	4	46	5	14	18	32
MAHAMMADPUR-II G.P.	0	0	48	57	1755	30	1	38	0	11	9	20
SIMULIA G.P.	0	0	0	0	0	0	0	0	0	60	35	95
BHAGWANPUR-I BLOCK TOT :	**0**	**2**	**62**	**401**	**14,317**	**302**	**115**	**129**	**172**	**694**	**507**	**1,201**

PURBA MEDINIPUR DISTRICT

JERSEY / HOLSTEIN / OTHER CROSS-BRED / INDIGENOUS CATTLE / BUFFALO

NAME OF THE MOUZA (J.L. No.)	Female Jersey Cross-bred (Over 2½ year)			Total Jersey Cross-bred Cattle	Female Holstein Cross-bred (Over 2½ year)			Total Holstein Cross-bred Cattle	Female Other Cross-bred (Over 2½ year)			Total Other Cross-bred Cattle	Total Cross-bred Cattle	Female Indigenous Cattle (Over 3 year)			Total Bengal/ Non-des. Indige-nous Cattle	Total Indige-nous Cattle	Female Buffalo (Over 3 years)			Total Buffalo
	In milk	Dry	Not yet calved		In milk	Dry	Not yet calved		In milk	Dry	Not yet calved			In milk	Dry	Not yet calved			In milk	Dry	Not yet calved	
	1	2	3	4	5	6	7	8	9	10	11	12	13	14	15	16	17	18	19	20	21	22
BHAGWANPUR-I BLOCK : EGRA SUBDIVISION																						
BENUDIA GRAM PANCHAYAT																						
BANLAURI (100)	4	5	0	25	2	0	0	4	0	0	0	1	30	45	92	4	340	342	0	0	0	0
BENUDIA (104)	42	9	0	139	5	3	1	24	1	0	0	3	166	129	100	16	698	705	0	0	0	0
BETULYA CHAKLALPUR (138)	5	3	3	46	0	1	0	10	1	0	0	5	61	214	214	15	962	969	0	0	0	4
BHIM CHAK (137)	1	0	0	18	0	0	0	0	0	0	0	0	18	22	26	3	143	143	0	0	0	0
CHHOTA DAULATPUR (101)	0	1	0	1	0	0	0	0	0	0	0	1	2	6	9	0	39	39	0	0	0	0
GOPI MOHANBAR (083)	0	4	2	10	0	0	0	0	0	0	0	0	10	10	41	2	166	166	0	0	0	0
KHAJURARI (118)	5	4	0	23	0	0	1	7	0	0	0	0	30	77	101	5	394	396	0	0	0	0
KISMAT NAUKABAR (087)	0	2	0	7	0	0	0	0	0	0	0	0	7	0	22	0	51	51	0	0	0	0
KOTLAURI (086)	7	13	0	43	0	1	0	2	0	0	0	0	45	19	51	0	185	186	0	0	0	0
KURALBAR (088)	3	6	1	15	0	0	0	2	0	0	0	0	17	14	46	6	214	214	0	0	0	0
MANIRAM CHAK (103)	1	5	1	14	0	0	0	0	0	0	0	0	14	18	26	0	73	76	0	0	0	0
NALDA (089)	1	2	0	9	1	0	0	2	0	0	0	0	11	10	10	0	53	53	0	0	0	0
NIZE BASUDEBPUR (081)	0	0	0	1	0	0	0	0	0	0	0	0	1	1	42	0	103	103	0	0	0	0
NONA LASKARPUR (090)	6	2	0	24	0	0	0	0	0	0	0	1	25	70	58	1	467	469	0	0	0	0
PAJANKUL (105)	0	0	0	8	2	0	0	3	0	0	0	0	11	63	83	1	302	303	0	0	0	0
SERPUR (102)	4	3	0	16	0	0	0	1	0	0	0	0	17	18	25	2	109	110	0	0	0	0
TELIBAR (084)	0	0	0	1	0	0	0	1	0	0	0	0	2	1	1	0	8	8	0	0	0	0
BENUDIA G.P. TOTAL :	79	59	7	400	10	5	2	56	2	0	0	11	467	717	947	55	4307	4333	0	0	0	4
BHAGWANPUR GRAM PANCHAYAT																						
ANANTAPUR (051)	0	3	0	15	0	0	0	0	0	0	0	0	15	23	33	25	258	259	0	0	0	0
BABIA (055)	0	0	0	4	0	0	0	0	0	0	0	0	4	60	85	39	467	467	0	0	0	0
BACHIPUR (075)	0	1	0	44	0	0	0	0	0	0	0	0	44	55	88	38	467	473	0	0	0	0
BAR BASUDEVPUR (070)	0	0	0	17	0	0	0	0	0	0	0	0	17	50	24	23	322	322	0	0	0	0
BHAGAWANPUR (085)	1	0	0	14	0	0	0	0	0	0	0	0	14	29	31	36	390	399	0	0	0	0
BISHNUPUR (053)	1	0	0	44	0	0	0	0	0	0	0	0	44	92	117	74	851	851	0	0	0	0
DURGAPUR (076)	3	2	0	25	0	0	0	0	0	0	0	0	25	25	42	34	306	308	0	0	0	0
GOBINDAPUR (079)	0	0	0	0	0	0	0	0	0	0	0	0	0	0	1	3	11	11	0	0	0	0
GOPALDASBARH (078)	0	0	0	0	0	0	0	0	0	0	0	0	0	17	22	17	187	187	0	0	0	0
HAMIR PUR (106)	0	0	1	14	0	0	0	0	0	0	0	0	14	16	22	16	131	151	0	0	0	0
HARIPUR (082)	0	0	0	0	0	0	0	0	0	0	0	0	0	1	2	1	13	13	0	0	0	0
ILASHPUR (059)	1	0	0	32	0	0	0	0	0	0	0	0	32	93	102	83	798	830	0	0	0	0
JALIBARH (052)	0	0	0	20	0	0	0	0	0	0	0	0	20	22	28	20	213	213	0	0	0	0
KALUR BHERI (074)	0	0	0	10	0	0	0	0	0	0	0	0	10	25	53	37	392	392	0	0	0	0
KHAGA (047)	0	0	0	0	0	0	0	0	0	0	0	0	0	54	77	51	425	425	0	0	0	0

(P) - Part Mouza i.e., Mouza appears in more than one Gram Panchayat

PURBA MEDINIPUR DISTRICT

JERSEY / HOLSTEIN / OTHER CROSS-BRED / INDIGENOUS CATTLE / BUFFALO

NAME OF THE MOUZA (J.L. No.)	Female Jersey Cross-bred (Over 2½ year)			Total Jersey Cross-bred Cattle	Female Holstein Cross-bred (Over 2½ year)			Total Holstein Cross-bred Cattle	Female Other Cross-bred (Over 2½ year)			Total Other Cross-bred Cattle	Total Cross-bred Cattle	Female Indigenous Cattle (Over 3 year)			Total Bengal/ Non-des. Indige-nous Cattle	Total Indige-nous Cattle	Female Buffalo (Over 3 year)			Total Buffalo
	In milk	Dry	Not yet calved		In milk	Dry	Not yet calved		In milk	Dry	Not yet calved			In milk	Dry	Not yet calved			In milk	Dry	Not yet calved	
	1	2	3	4	5	6	7	8	9	10	11	12	13	14	15	16	17	18	19	20	21	22
BHAGWANPUR-I BLOCK : EGRA SUBDIVISION																						
BHAGWANPUR GRAM PANCHAYAT																						
KUBE DUTTA BHERI (071)	0	0	0	29	0	0	0	0	0	0	0	0	29	33	33	20	242	257	0	0	0	0
LAL CHANDRABARH (077)	0	0	0	14	0	0	0	0	0	0	0	0	14	21	32	20	213	213	0	0	0	0
NACHPUR (045)	0	0	0	0	0	0	0	0	0	0	0	0	0	33	43	40	388	388	0	0	0	0
PAIK BHERI (072)	5	0	0	47	0	0	0	0	0	0	0	0	47	51	59	37	361	405	0	0	0	0
PASCHIM GHOSHPUR (049)	0	0	0	0	0	0	0	0	0	0	0	0	0	18	38	27	249	249	0	0	0	0
SARANGAPUR (054)	0	0	0	10	0	0	0	0	0	0	0	0	10	44	38	15	283	284	0	0	0	0
SATKA PHALI (044)	0	0	0	0	0	0	0	0	0	0	0	0	0	2	3	4	25	29	0	0	0	0
SHATUPUR (050)	0	0	0	1	0	0	0	0	0	0	0	0	1	8	13	9	95	95	0	0	0	0
SHYAMPUR (073)	0	0	0	6	0	0	0	0	0	0	0	0	6	10	27	9	118	118	0	0	0	0
SUBODHPUR (048)	0	0	0	2	0	0	0	0	0	0	0	0	2	13	24	22	129	129	0	0	0	0
UTTAR SIBRAMPUR (046)	0	0	0	0	0	0	0	0	0	0	0	0	0	13	17	14	156	156	0	0	0	0
BHAGWANPUR G.P. TOTAL :	11	6	1	348	0	0	0	0	0	0	0	0	348	808	1054	714	7490	7624	0	0	0	0
BIBHISANPUR GRAM PANCHAYAT																						
BANKI BHERI (066)	1	0	3	18	0	0	0	0	0	0	0	0	18	127	90	22	463	463	0	0	0	0
BIBHISANPUR (108)	1	0	1	4	0	0	0	0	0	0	0	0	4	28	29	6	127	133	0	0	0	0
BRAHMATTAR BAR (064)	1	0	0	3	0	0	0	0	0	0	0	0	3	43	37	18	200	202	0	0	0	0
DWARIKAPUR (109)	1	0	0	5	0	0	0	0	0	0	0	0	5	57	43	20	249	251	0	0	0	0
HARMA SHANI (063)	0	0	0	1	0	0	0	0	0	0	0	0	1	19	9	4	67	67	0	0	0	0
JALI BISHNUPUR (069)	0	0	2	5	0	0	0	0	0	0	0	0	5	98	92	29	456	457	0	0	0	0
JALI GOPINATHPUR (065)	5	0	0	12	0	0	0	0	0	0	0	0	12	121	109	19	526	526	0	0	0	0
NILKANTA PUR (067)	0	1	1	6	0	0	0	0	0	0	0	0	6	159	77	27	534	542	0	0	0	0
PASCHIM MASURIA (111)	7	3	1	28	0	0	0	0	0	0	0	0	28	89	65	34	410	429	0	0	0	0
PASCHIM TAN GURIA (113)	9	5	3	56	1	0	0	2	0	0	0	0	58	182	151	79	775	787	0	0	0	0
PURBBA MASURIA (112)	4	2	12	51	0	0	0	0	0	0	0	0	51	159	118	112	786	796	0	0	0	0
RAYBAR (061)	5	6	4	61	0	0	0	0	0	0	0	0	61	77	80	45	359	368	0	0	0	0
SANKARPUR (068)	2	1	6	42	0	0	0	0	0	0	0	0	42	186	162	87	848	867	0	0	0	0
SIULIPUR (060)	3	2	2	30	0	0	0	0	0	0	0	0	30	142	135	66	715	731	0	0	0	0
TOTA NALA (110)	17	9	6	98	0	0	0	0	0	0	0	0	98	411	361	153	1787	1821	0	0	0	0
BIBHISANPUR G.P. TOTAL :	56	29	41	420	1	0	0	2	0	0	0	0	422	1898	1558	721	8302	8440	0	0	0	0
GURGRAM GRAM PANCHAYAT																						
AMRATALA (018)	1	0	0	2	0	0	0	0	0	0	0	0	2	38	115	75	564	564	0	0	0	0
BARCHAK (027)	0	0	0	0	0	0	0	0	0	0	0	0	0	8	16	12	102	102	0	0	0	0
BHABANIPUR (040)	0	0	0	0	0	0	0	0	0	0	0	0	0	16	39	28	223	223	0	0	0	0
BURABURI (354)	0	0	0	0	0	0	0	0	0	0	0	0	0	52	235	173	1320	1320	0	0	0	0

(P) - Part Mouza i.e., Mouza appears in more than one Gram Panchayat

PURBA MEDINIPUR DISTRICT

JERSEY / HOLSTEIN / OTHER CROSS-BRED / INDIGENOUS CATTLE / BUFFALO

NAME OF THE MOUZA (J.L. No.)	Female Jersey Cross-bred (Over 2½ year)			Total Jersey Cross-bred Cattle	Female Holstein Cross-bred (Over 2½ year)			Total Holstein Cross-bred Cattle	Female Other Cross-bred (Over 2½ year)			Total Other Cross-bred Cattle	Total Cross-bred Cattle	Female Indigenous Cattle (Over 3 year)			Total Bengal/ Non-des. Indige-nous Cattle	Total Indige-nous Cattle	Female Buffalo (Over 3 year)			Total Buffalo
	In milk	Dry	Not yet calved		In milk	Dry	Not yet calved		In milk	Dry	Not yet calved			In milk	Dry	Not yet calved			In milk	Dry	Not yet calved	
	1	2	3	4	5	6	7	8	9	10	11	12	13	14	15	16	17	18	19	20	21	22
BHAGWANPUR-I BLOCK : EGRA SUBDIVISION																						
GURGRAM GRAM PANCHAYAT																						
DEHI JHANJRA (038)	0	0	0	0	0	0	0	0	0	0	0	0	0	8	29	10	126	126	0	0	0	0
DIGHA NAGAR (024)	0	0	0	0	0	0	0	0	0	0	0	0	0	18	37	27	231	231	0	0	0	0
EKTARPUR (039)	0	0	0	0	0	0	0	0	0	0	0	0	0	25	104	85	629	629	0	0	0	0
FATEPUR (033)	0	0	0	0	0	0	0	0	0	0	0	0	0	40	147	132	966	966	0	0	0	0
GAR BHERA (019)	5	3	0	17	0	0	0	0	0	0	0	0	17	56	204	155	1231	1231	0	0	0	0
GHOSHPUR (042)	0	0	0	0	0	0	0	0	0	0	0	0	0	4	9	7	62	62	0	0	0	0
GOPALPUR (037)	0	0	0	0	0	0	0	0	0	0	0	0	0	40	108	82	697	697	0	0	0	0
GOPINATH PUR (034)	0	0	0	0	0	0	0	0	0	0	0	0	0	75	264	176	1414	1414	0	0	0	0
GUR GRAM (028)	3	0	0	8	0	0	0	0	0	0	0	0	8	169	793	511	4024	4024	0	0	0	0
JAMALPUR (041)	0	0	0	0	0	0	0	0	0	0	0	0	0	7	25	17	120	120	0	0	0	0
JHANJHRA (080)	0	0	0	0	0	0	0	0	0	0	0	0	0	16	54	40	314	314	0	0	0	0
KADUA JALPAI (017)	0	0	0	0	0	0	0	0	0	0	0	0	0	23	50	35	329	329	0	0	0	0
KALUPUR (025)	0	0	0	0	0	0	0	0	0	0	0	0	0	29	103	73	608	608	0	0	0	0
KISMAT ARAJIBAR (031)	2	0	1	7	0	0	0	0	0	0	0	0	7	12	31	15	139	139	0	0	0	0
MUNDA BHANGA (029)	0	0	0	0	0	0	0	0	0	0	0	0	0	28	90	73	545	545	0	0	0	0
NATATALA (021)	0	0	0	0	0	0	0	0	0	0	0	0	0	16	44	24	231	231	0	0	0	0
NONA BIRAMPUR (032)	2	0	2	8	0	0	0	0	0	0	0	0	8	7	28	13	125	125	0	0	0	0
NONA GHOSHPUR (043)	0	0	0	0	0	0	0	0	0	0	0	0	0	18	61	32	296	296	0	0	0	0
NUN BAR (035)	0	0	0	0	0	0	0	0	0	0	0	0	0	22	66	46	386	386	0	0	0	0
PURBA KALUPUR (030)	0	0	0	0	0	0	0	0	0	0	0	0	0	9	18	12	122	122	0	0	0	0
ROYGANJ (026)	1	0	0	3	0	0	0	0	0	0	0	0	3	7	36	15	133	133	0	0	0	0
GURGRAM G.P. TOTAL :	14	3	3	45	0	0	0	0	0	0	0	0	45	743	2706	1868	14937	14937	0	0	0	0
KAJLAGARH GRAM PANCHAYAT																						
ABAS BERYA (097)	20	4	7	79	2	0	0	4	0	0	0	0	83	188	102	65	644	806	0	0	0	0
BAMAN CHAK (159)	3	1	1	18	1	1	0	4	0	0	0	0	22	38	61	17	203	220	0	0	0	0
BARAI BAR (139)	16	4	0	52	0	0	0	0	0	0	0	0	52	173	100	67	773	876	0	0	0	0
BHABANI CHAK (151)	2	1	1	8	0	0	0	0	0	0	0	0	8	19	16	6	93	105	0	0	0	0
BOALIA (148)	4	0	0	6	2	1	1	6	0	0	0	0	12	16	11	6	84	91	0	0	0	0
HINCHA GERYA (147)	38	13	21	149	0	0	0	0	0	0	0	0	149	114	79	43	378	583	0	0	0	0
JAGA MOHANPUR (149)	11	4	3	32	0	0	0	0	0	0	0	0	32	48	35	17	171	209	0	0	0	0
KAPTYA BARI (158)	14	6	12	61	2	0	0	4	0	0	0	0	65	107	93	77	422	578	0	0	0	0
MIRJAPUR (160)	39	8	10	97	3	0	0	6	0	0	0	0	103	85	56	80	218	421	0	0	0	0
NARAYAN DANRI (152)	29	4	22	161	2	0	0	4	0	0	0	0	165	229	151	115	894	1165	0	0	0	0
SAR BERYA (150)	42	22	10	217	3	0	0	6	0	0	0	0	223	199	144	125	636	930	0	0	0	0

(P) - Part Mouza i.e., Mouza appears in more than one Gram Panchayat

PURBA MEDINIPUR DISTRICT

JERSEY / HOLSTEIN / OTHER CROSS-BRED / INDIGENOUS CATTLE / BUFFALO

NAME OF THE MOUZA (J.L. No.)	Female Jersey Cross-bred (Over 2½ year)			Total Jersey Cross-bred Cattle	Female Holstein Cross-bred (Over 2½ year)			Total Holstein Cross-bred Cattle	Female Other Cross-bred (Over 2½ year)			Total Other Cross-bred Cattle	Total Cross-bred Cattle	Female Indigenous Cattle (Over 3 year)			Total Bengal/ Non-des. Indige-nous Cattle	Total Indige-nous Cattle	Female Buffalo (Over 3 year)			Total Buffalo
	In milk	Dry	Not yet calved		In milk	Dry	Not yet calved		In milk	Dry	Not yet calved			In milk	Dry	Not yet calved			In milk	Dry	Not yet calved	
	1	2	3	4	5	6	7	8	9	10	11	12	13	14	15	16	17	18	19	20	21	22
BHAGWANPUR-I BLOCK : EGRA SUBDIVISION																						
KAJLAGARH GRAM PANCHAYAT																						
TETHI BARI (153)	35	3	13	117	3	0	2	8	0	0	0	0	125	167	126	79	592	811	0	0	0	0
KAJLAGARH G.P. TOTAL :	253	70	100	997	18	2	3	42	0	0	0	0	1039	1383	974	697	5108	6795	0	0	0	0
KAKRA GRAM PANCHAYAT																						
BAR KASIMPUR (095)	1	0	0	2	0	0	0	0	0	0	0	0	2	97	30	11	267	267	0	0	0	0
BARUR BHERI (036)	2	0	0	4	0	0	0	0	0	0	0	0	4	300	144	86	1031	1031	0	0	0	0
BETULIA BAR (099)	7	0	0	14	0	0	0	0	0	0	0	0	14	121	34	20	353	353	0	0	0	0
DHAKA CHORA (092)	0	0	0	0	0	0	0	0	0	0	0	0	0	30	16	6	100	100	0	0	0	0
DHANDA (094)	0	0	0	0	0	0	0	0	0	0	0	0	0	149	63	39	505	505	0	0	0	0
JANA DANRI (093)	0	0	0	0	0	0	0	0	0	0	0	0	0	123	63	36	443	443	0	0	0	0
KAKRA (096)	2	8	0	24	0	0	0	0	0	0	0	0	24	410	203	121	1479	1479	0	0	0	0
KHAMTI (091)	1	0	0	2	0	0	0	0	0	0	0	0	2	107	20	11	293	293	0	0	0	0
TAJPUR (098)	3	0	0	6	0	0	0	0	0	0	0	0	6	194	52	34	580	580	0	0	0	0
KAKRA G.P. TOTAL :	16	8	0	52	0	0	0	0	0	0	0	0	52	1531	625	364	5051	5051	0	0	0	0
KOTHBARH GRAM PANCHAYAT																						
ASHUTIA (171)	2	0	0	3	0	1	0	2	0	1	0	2	7	67	142	65	569	572	0	0	0	0
BALARAM CHAK (143)	0	0	0	0	0	0	0	0	0	0	0	0	0	16	46	8	169	171	0	0	0	0
BHAIRABI CHAK (168)	3	3	2	19	0	0	0	0	0	0	0	1	20	14	16	15	92	92	0	0	0	0
BHU CHARABARH (140)	9	4	1	34	0	0	0	0	1	1	0	2	36	69	91	42	384	413	0	0	0	0
CHAU DUNIA (162)	1	2	0	8	0	0	0	0	0	0	0	0	8	24	38	3	125	128	0	0	0	0
DALBAR (161)	2	6	1	15	0	0	0	0	0	0	0	0	15	20	47	18	152	153	0	0	0	0
DAYAL CHAK (218)	0	0	0	0	0	0	0	0	0	0	0	0	0	14	45	26	144	144	0	0	0	0
DEURI BAR (219)	0	0	0	0	0	0	0	0	1	3	1	8	8	21	91	41	295	296	0	0	0	0
DWARIKA CHAK (172)	4	2	0	11	0	0	0	0	0	0	0	0	11	23	45	23	154	155	0	0	0	0
GUMKIA (132)	1	3	0	10	0	0	0	0	0	0	0	0	10	22	44	25	195	201	0	0	0	0
KALABERIA (146)	0	1	0	7	0	0	0	0	1	0	1	3	10	84	216	89	686	691	0	0	0	0
KOTBAR (145)	7	8	2	34	1	1	0	2	2	4	0	14	50	58	232	96	740	751	0	0	0	0
MANOHARPUR (173)	5	1	1	16	0	0	0	0	0	0	0	0	16	31	61	8	213	214	0	0	0	0
NELUA (169)	1	0	0	1	0	0	0	1	2	3	0	7	9	44	90	40	342	344	0	0	0	0
NISHKINI (141)	0	0	0	0	0	0	0	0	0	0	0	0	0	25	29	6	136	140	0	0	0	0
PURBBA RADHAPUR (217)	0	1	2	9	0	0	0	0	0	0	0	0	9	87	234	110	767	771	0	0	0	0
RAM CHAK (170)	0	1	0	2	0	0	0	0	1	1	0	3	5	20	34	18	133	135	0	0	0	0
SHAKRULLAPUR (167)	4	1	0	13	0	0	0	0	0	2	0	4	17	34	115	44	365	368	0	0	0	0
SHYAM CHAK (142)	1	1	0	2	0	0	0	0	0	0	0	0	2	33	91	45	315	317	0	0	0	0
SU CHARABARH (144)	1	0	0	4	0	0	0	0	1	4	2	11	15	64	171	64	533	549	0	0	0	0
KOTHBARH G.P. TOTAL :	41	34	9	188	1	2	0	5	9	19	4	55	248	770	1878	786	6509	6605	0	0	0	0

(P) - Part Mouza i.e., Mouza appears in more than one Gram Panchayat

PURBA MEDINIPUR DISTRICT

JERSEY / HOLSTEIN / OTHER CROSS-BRED / INDIGENOUS CATTLE / BUFFALO

NAME OF THE MOUZA (J.L. No.)	Female Jersey Cross-bred (Over 2½ year)			Total Jersey Cross-bred Cattle	Female Holstein Cross-bred (Over 2½ year)			Total Holstein Cross-bred Cattle	Female Other Cross-bred (Over 2½ year)			Total Other Cross-bred Cattle	Total Cross-bred Cattle	Female Indigenous Cattle (Over 3 year)			Total Bengal/ Non-des. Indige-nous Cattle	Total Indige-nous Cattle	Female Buffalo (Over 3 year)			Total Buffalo
	In milk	Dry	Not yet calved		In milk	Dry	Not yet calved		In milk	Dry	Not yet calved			In milk	Dry	Not yet calved			In milk	Dry	Not yet calved	
	1	2	3	4	5	6	7	8	9	10	11	12	13	14	15	16	17	18	19	20	21	22
BHAGWANPUR-I BLOCK : EGRA SUBDIVISION																						
MAHAMMADPUR-I GRAM PANCHAYAT																						
HARIPUR (058)	0	0	0	0	0	0	0	0	0	0	0	0	0	10	7	7	54	57	0	0	0	0
MAHAMMADPUR (P) (007)	0	0	0	4	0	0	0	0	4	0	4	20	24	178	108	88	928	959	0	0	0	0
NIMAK BAR (005)	1	0	1	5	0	0	0	0	2	1	0	7	12	73	58	47	465	486	0	0	0	0
PASCHIM BAR (003)	2	1	0	6	0	0	0	0	1	1	4	13	19	159	143	127	1131	1166	0	0	0	0
PURBA BAR (004)	1	0	0	2	0	0	0	0	0	0	0	0	2	55	49	40	362	419	0	0	0	0
SANDALPUR (008)	1	1	0	5	0	0	0	0	0	0	0	0	5	19	20	22	157	163	0	0	0	0
SEK BAR (006)	0	0	1	3	0	0	0	0	0	0	0	0	3	20	21	21	170	179	0	0	0	0
SHRIBACHCHHIPUR (009)	2	1	0	7	0	0	0	0	0	0	0	0	7	34	29	28	231	241	0	0	0	0
UTTARBAR (001)	2	1	3	13	0	0	0	0	0	0	0	0	13	76	75	72	652	677	0	0	0	0
MAHAMMADPUR-I G.P. TOTAL :	9	4	5	45	0	0	0	0	7	2	8	40	85	624	510	452	4150	4347	0	0	0	0
MAHAMMADPUR-II GRAM PANCHAYAT																						
BAR JADUPUR (057)	0	0	0	0	0	0	0	0	0	0	0	0	0	5	2	1	21	21	0	0	0	0
BENAUDA (016)	1	0	0	2	0	0	0	0	0	0	0	0	2	43	48	2	264	267	0	0	0	0
CHAK SIBRAMPUR (023)	0	0	0	0	0	0	0	0	0	0	0	0	0	14	12	4	88	88	0	0	0	0
CHAPAL GHATA (013)	0	0	0	0	0	0	0	0	0	0	0	0	0	12	17	3	93	93	0	0	0	0
DANAIPUR (022)	0	0	0	0	0	0	0	0	0	0	0	0	0	17	23	6	119	119	0	0	0	0
DURBBA CHAKRI (014)	0	0	0	0	0	0	0	0	0	0	0	0	0	19	20	1	92	96	0	0	0	0
JADUPUR (056)	1	0	0	2	0	0	0	0	0	0	0	0	2	37	23	9	215	217	0	0	0	0
MABARAKPUR (020)	0	0	0	2	0	0	0	0	0	0	0	0	2	70	56	12	384	386	0	0	0	0
MAHAMMADPUR (P) (007)	16	0	1	35	0	0	0	0	0	0	0	0	35	341	296	112	2034	2099	0	0	0	0
MANOHARPUR (010)	3	0	0	8	0	0	0	0	0	0	0	0	8	87	92	36	606	621	0	0	0	0
PARIAL CHAK (015)	0	0	0	0	0	0	0	0	0	0	0	0	0	21	32	5	171	171	0	0	0	0
TIRAIPUR (011)	2	0	0	4	0	0	0	0	0	0	0	0	4	83	62	13	443	451	0	0	0	0
TIRAIPUR JALPAL (012)	1	0	0	2	0	0	0	0	0	0	0	0	2	11	15	4	84	84	0	0	0	0
MAHAMMADPUR-II G.P. TOTAL :	24	0	1	55	0	0	0	0	0	0	0	0	55	760	698	208	4614	4713	0	0	0	0
SIMULIA GRAM PANCHAYAT																						
ANDULIA (120)	2	0	0	6	1	0	0	4	0	0	0	0	10	23	47	6	189	189	0	0	0	0
BANAMALIPUR (116)	0	0	0	1	0	1	0	1	0	0	0	0	2	30	95	8	313	318	0	0	0	0
BAR BHAGABANPUR (107)	1	2	0	7	1	0	0	4	0	0	0	0	11	37	112	10	390	393	0	0	0	0
BARTTAN (126)	3	0	0	11	1	0	0	4	0	0	0	0	15	44	91	12	384	385	0	0	0	0
CHAITANYA CHAK (136)	0	0	0	0	0	0	0	0	0	0	0	0	0	1	4	0	18	18	0	0	0	0
CHINYA BERYA (119)	0	0	0	0	0	0	0	0	0	0	0	0	0	10	25	4	96	101	0	0	0	0
GOPAL CHAK (129)	0	0	0	0	0	0	0	0	0	0	0	0	0	8	19	2	61	61	0	0	0	0
KAT GECHHYA (127)	1	2	0	8	0	0	0	0	0	0	0	0	8	21	48	9	225	225	0	0	0	0

(P) - Part Mouza i.e., Mouza appears in more than one Gram Panchayat

PURBA MEDINIPUR DISTRICT

JERSEY / HOLSTEIN / OTHER CROSS-BRED / INDIGENOUS CATTLE / BUFFALO

NAME OF THE MOUZA (J.L. No.)	Female Jersey Cross-bred (Over 2½ year)			Total Jersey Cross-bred Cattle	Female Holstein Cross-bred (Over 2½ year)			Total Holstein Cross-bred Cattle	Female Other Cross-bred (Over 2½ year)			Total Other Cross-bred Cattle	Total Cross-bred Cattle	Female Indigenous Cattle (Over 3 year)			Total Beng. / Non-descr. Indigenous Cattle	Total Indigenous Cattle	Female Buffalo (Over 3 year)			Total Buffalo
	In milk	Dry	Not yet calved		In milk	Dry	Not yet calved		In milk	Dry	Not yet calved			In milk	Dry	Not yet calved			In milk	Dry	Not yet calved	
	1	2	3	4	5	6	7	8	9	10	11	12	13	14	15	16	17	18	19	20	21	22
BHAGWANPUR-I BLOCK : EGRA SUBDIVISION																						
SIMULIA GRAM PANCHAYAT																						
KISHORPUR (114)	1	2	0	7	0	0	0	0	0	0	0	0	7	31	107	12	432	435	0	0	0	0
KOTBAR (122)	0	0	0	0	0	0	0	0	0	0	0	0	0	6	7	3	47	47	0	0	0	0
KUL BERIA (124)	0	1	0	2	0	0	0	0	0	0	0	0	2	37	91	11	334	334	0	0	0	0
NUNHUNDA (117)	1	0	0	3	0	0	0	0	0	0	0	0	3	58	150	14	603	607	0	0	0	0
PARYA CHAK (135)	0	0	0	0	0	0	0	0	0	0	0	0	0	3	6	0	19	19	0	0	0	0
RAM CHAK (134)	0	0	0	0	0	0	0	0	0	0	0	0	0	8	13	2	67	67	0	0	0	0
RAMPUR (115)	2	1	0	8	1	1	0	4	0	0	0	0	12	28	60	12	313	316	0	0	0	0
SHYAM CHAK (133)	0	0	0	0	0	0	0	0	0	0	0	0	0	9	18	5	102	105	0	0	0	0
SIMULIA (125)	4	4	1	20	1	2	0	6	0	0	0	0	26	178	196	23	1088	1100	0	0	0	0
SRIKANTAPUR (123)	0	0	0	0	0	0	0	0	0	0	0	0	0	10	35	2	169	169	0	0	0	0
TALDA (121)	0	1	0	3	1	0	0	4	0	0	0	0	7	21	31	5	143	143	0	0	0	0
UNAL (128)	2	0	0	6	0	0	0	1	0	0	0	0	7	37	65	8	246	249	0	0	0	0
SIMULIA G.P. TOTAL :	17	13	1	82	6	4	0	28	0	0	0	0	110	600	1220	148	5239	5281	0	0	0	0

(P) - Part Mouza i.e., Mouza appears in more than one Gram Panchayat

PURBA MEDINIPUR DISTRICT

SHEEP / GOAT / HORSE AND PONNY / PIG / DOG / FOWL / DUCK

NAME OF THE MOUZA (J.L. No.)	Total Sheep	Total Bengal Breed Goat	Total Other Breed Goat	Total Goat	Total Horse and Ponny	Total Pig	Total Dog	Hen (Female 5 month & above)		Improved Chicken for Meat (Broiler)	Fowl (Cock, Hen & Chicken)			Duck (Female 6 month & above)		Drake, Duck & Duckling			Turkey	Quail	Other Poultry Birds	Total Poultry Bird
								Deshi	Improved		Deshi	Improved	Total	Deshi	Improved	Deshi	Improved	Total				
	23	24	25	26	27	28	29	30	31	32	33	34	35	36	37	38	39	40	41	42	43	44
BHAGWANPUR-I BLOCK : EGRA SUBDIVISION																						
BENUDIA GRAM PANCHAYAT																						
BANLAURI (100)	0	17	0	17	0	0	55	25	12	150	163	176	339	0	0	53	0	53	0	0	0	392
BENUDIA (104)	14	476	0	476	0	25	131	794	539	463	1490	1254	2744	512	0	754	0	754	0	0	12	3510
BETULYA CHAKLALPUR (138)	0	164	0	164	0	0	102	263	173	600	1351	838	2189	192	0	725	0	725	0	0	22	2936
BHIM CHAK (137)	0	152	0	152	0	0	42	356	236	0	719	326	1045	528	0	878	0	878	0	0	1	1924
CHHOTA DAULATPUR (101)	0	6	0	6	0	0	19	19	2	0	26	2	28	4	0	5	0	5	0	0	0	33
GOPI MOHANBAR (083)	0	12	0	12	0	0	49	56	44	345	94	389	483	43	0	44	0	44	0	0	0	527
KHAJURARI (118)	0	78	0	78	0	0	44	128	221	0	241	286	527	78	0	145	0	145	0	0	0	672
KISMAT NAUKABAR (087)	0	17	0	17	0	0	32	23	0	500	24	500	524	0	0	0	0	0	0	0	0	524
KOTLAURI (086)	0	2	0	2	0	0	35	61	0	158	87	158	245	3	0	7	0	7	0	0	0	252
KURALBAR (088)	0	35	0	35	0	0	46	411	98	0	723	100	823	339	4	513	4	517	0	0	0	1340
MANIRAM CHAK (103)	0	7	0	7	0	0	35	25	0	0	28	0	28	0	0	0	0	0	0	0	0	28
NALDA (089)	0	5	0	5	0	0	10	29	0	0	101	2	103	0	0	36	0	36	0	0	0	139
NIZE BASUDEBPUR (081)	0	11	0	11	0	0	31	41	0	0	116	0	116	49	0	53	0	53	0	0	0	169
NONA LASKARPUR (090)	0	54	0	54	0	0	22	358	90	2	725	182	907	96	0	384	0	384	0	0	14	1305
PAJANKUL (105)	2	99	0	99	0	8	40	141	100	0	289	135	424	44	0	47	0	47	0	0	0	471
SERPUR (102)	0	27	0	27	0	0	29	20	0	30	145	70	215	4	0	58	0	58	0	0	0	273
TELIBAR (084)	0	6	0	6	0	0	22	0	0	0	25	2	27	21	0	21	0	21	0	0	0	48
BENUDIA G.P. TOTAL :	16	1168	0	1168	0	33	744	2750	1515	2248	6347	4420	10767	1913	4	3723	4	3727	0	0	49	14543
BHAGWANPUR GRAM PANCHAYAT																						
ANANTAPUR (051)	0	90	0	90	0	0	0	47	0	17	110	26	136	43	8	68	8	76	0	0	0	212
BABIA (055)	0	83	0	83	0	0	2	69	22	2	302	89	391	67	39	126	57	183	0	0	0	574
BACHIPUR (075)	0	268	5	273	1	0	15	32	27	8	274	97	371	88	8	160	14	174	0	0	0	545
BAR BASUDEVPUR (070)	0	221	0	221	0	0	4	64	44	1064	273	1196	1469	60	9	104	11	115	0	0	0	1584
BHAGAWANPUR (085)	0	39	0	39	0	0	2	63	51	6	183	109	292	108	0	166	0	166	0	0	0	458
BISHNUPUR (053)	0	143	0	143	0	0	9	79	109	24	459	280	739	160	29	289	92	381	0	0	0	1120
DURGAPUR (076)	0	128	0	128	0	0	2	49	1	2	133	28	161	78	0	112	0	112	0	0	0	273
GOBINDAPUR (079)	0	6	0	6	0	0	0	3	2	0	5	5	10	6	0	8	0	8	0	0	0	18
GOPALDASBARH (078)	0	14	0	14	0	0	0	31	0	0	84	0	84	39	0	63	0	63	0	0	0	147
HAMIR PUR (106)	0	72	0	72	0	0	0	16	10	500	76	520	596	40	0	64	2	66	0	0	0	662
HARIPUR (082)	0	0	0	0	0	0	0	4	0	0	13	0	13	9	0	12	0	12	0	0	0	25
ILASHPUR (059)	0	254	0	254	0	0	2	103	47	1053	445	1194	1639	134	8	239	31	270	0	0	0	1909
JALIBARH (052)	0	0	0	0	0	0	0	72	0	0	139	1	140	75	0	110	0	110	0	0	0	250
KALUR BHERI (074)	0	11	0	11	0	0	2	59	32	502	129	574	703	67	0	108	0	108	0	0	0	811
KHAGA (047)	16	110	0	110	0	8	3	97	0	0	329	18	347	98	31	195	39	234	0	0	0	581

(P) - Part Mouza i.e., Mouza appears in more than one Gram Panchayat

PURBA MEDINIPUR DISTRICT

SHEEP / GOAT / HORSE AND PONNY / PIG / DOG / FOWL / DUCK

NAME OF THE MOUZA (J.L. No.)	Total Sheep	Total Bengal Breed Goat	Total Other Breed Goat	Total Goat	Total Horse and Ponny	Total Pig	Total Dog	Hen (Female 5 month & above)		Improved Chicken for Meat (Broiler)	Fowl (Cock, Hen & Chicken)			Duck (Female 6 month & above)		Drake, Duck & Duckling			Turkey	Quail	Other Poultry Birds	Total Poultry Bird
								Deshi	Improved		Deshi	Improved	Total	Deshi	Improved	Deshi	Improved	Total				
	23	24	25	26	27	28	29	30	31	32	33	34	35	36	37	38	39	40	41	42	43	44
BHAGWANPUR-I BLOCK : EGRA SUBDIVISION																						
BHAGWANPUR GRAM PANCHAYAT																						
KUBE DUTTA BHERI (071)	0	104	0	104	0	0	2	79	0	4	293	16	309	101	3	205	3	208	0	0	0	517
LAL CHANDRABARH (077)	0	13	0	13	0	0	0	29	15	0	70	27	97	29	11	45	11	56	0	0	0	153
NACHPUR (045)	0	59	0	59	0	0	4	62	18	0	143	35	178	89	0	129	0	129	0	0	0	307
PAIK BHERI (072)	0	161	0	161	0	0	1	49	9	19	304	118	422	144	0	263	0	263	0	0	0	685
PASCHIM GHOSHPUR (049)	0	10	0	10	0	0	2	55	11	0	124	18	142	61	0	91	0	91	0	0	0	233
SARANGAPUR (054)	0	155	0	155	0	0	2	54	12	16	245	109	354	93	0	208	13	221	0	0	0	575
SATKA PHALI (044)	0	7	0	7	0	0	1	4	7	0	8	13	21	11	0	17	0	17	0	0	0	38
SHATUPUR (050)	0	0	0	0	0	19	0	23	8	0	49	15	64	22	0	38	0	38	0	0	0	102
SHYAMPUR (073)	0	44	0	44	0	0	0	22	0	15	78	37	115	37	0	77	2	79	0	0	0	194
SUBODHPUR (048)	0	30	0	30	0	0	0	26	2	0	101	26	127	17	0	55	0	55	0	0	0	182
UTTAR SIBRAMPUR (046)	0	25	0	25	0	0	0	37	8	0	77	11	88	33	3	54	3	57	0	0	0	145
BHAGWANPUR G.P. TOTAL :	16	2047	5	2052	1	27	53	1228	435	3232	4446	4562	9008	1709	149	3006	286	3292	0	0	0	12300
BIBHISANPUR GRAM PANCHAYAT																						
BANKI BHERI (066)	0	29	0	29	0	0	16	65	32	0	151	94	245	95	0	197	22	219	0	0	0	464
BIBHISANPUR (108)	0	6	0	6	0	0	6	3	4	0	8	12	20	20	0	42	0	42	0	0	0	62
BRAHMATTAR BAR (064)	0	0	0	0	0	0	9	28	24	0	86	46	132	23	0	62	0	62	0	0	0	194
DWARIKAPUR (109)	0	0	0	0	0	0	10	49	36	0	141	67	208	79	0	189	0	189	0	0	0	397
HARMA SHANI (063)	0	3	0	3	0	0	0	3	8	0	18	21	39	28	0	53	4	57	0	0	0	96
JALI BISHNUPUR (069)	0	26	0	26	0	0	11	85	51	0	232	97	329	119	0	325	0	325	0	0	0	654
JALI GOPINATHPUR (065)	0	38	0	38	0	0	17	59	39	3	189	80	269	79	0	194	0	194	0	0	0	463
NILKANTA PUR (067)	0	14	0	14	0	0	13	34	29	0	100	53	153	105	0	255	0	255	0	0	0	408
PASCHIM MASURIA (111)	0	10	0	10	0	0	6	30	39	2	111	77	188	78	0	204	0	204	0	0	0	392
PASCHIM TAN GURIA (113)	0	146	0	146	0	0	21	38	202	0	295	252	547	171	28	269	38	307	0	0	0	854
PURBBA MASURIA (112)	0	221	0	221	0	0	29	206	270	1500	673	1870	2543	164	11	229	30	259	0	0	0	2802
RAYBAR (061)	4	167	0	167	0	0	21	56	130	0	267	179	446	119	0	214	9	223	0	0	2	671
SANKARPUR (068)	2	168	0	168	0	0	27	58	278	32	486	399	885	55	55	135	130	265	0	0	0	1150
SIULIPUR (060)	0	150	0	150	0	0	19	32	144	0	327	189	516	18	46	42	123	165	0	0	0	681
TOTA NALA (110)	0	422	0	422	0	0	58	137	794	418	732	1701	2433	136	59	337	143	480	0	0	5	2918
BIBHISANPUR G.P. TOTAL :	6	1400	0	1400	0	0	263	883	2080	1955	3816	5137	8953	1289	199	2747	499	3246	0	0	7	12206
GURGRAM GRAM PANCHAYAT																						
AMRATALA (018)	0	86	0	86	0	0	36	16	114	3	107	237	344	28	44	59	149	208	0	0	0	552
BARCHAK (027)	0	31	0	31	0	0	6	0	6	0	0	34	34	0	0	0	18	18	0	0	0	52
BHABANIPUR (040)	0	32	0	32	0	0	5	0	24	0	0	101	101	0	0	0	6	6	0	0	0	107
BURABURI (354)	0	79	0	79	0	0	22	0	16	3100	0	3210	3210	0	7	0	52	52	0	0	0	3262

(P) - Part Mouza i.e., Mouza appears in more than one Gram Panchayat

PURBA MEDINIPUR DISTRICT

SHEEP / GOAT / HORSE AND PONNY / PIG / DOG / FOWL / DUCK

NAME OF THE MOUZA (J.L. No.)	Total Sheep	Total Bengal Breed Goat	Total Other Breed Goat	Total Goat	Total Horse and Ponny	Total Pig	Total Dog	Hen (Female 5 month & above)		Improved Chicken for Meat (Broiler)	Fowl (Cock, Hen & Chicken)			Duck (Female 6 month & above)		Drake, Duck & Duckling			Turkey	Quail	Other Poultry Birds	Total Poultry Bird
								Deshi	Improved		Deshi	Improved	Total	Deshi	Improved	Deshi	Improved	Total				
	23	24	25	26	27	28	29	30	31	32	33	34	35	36	37	38	39	40	41	42	43	44
BHAGWANPUR-I BLOCK : EGRA SUBDIVISION																						
GURGRAM GRAM PANCHAYAT																						
DEHI JHANJRA (038)	0	22	0	22	0	0	1	0	11	0	0	39	39	0	4	0	8	8	0	0	0	47
DIGHA NAGAR (024)	0	31	0	31	0	0	6	0	13	0	0	77	77	0	4	0	30	30	0	0	0	107
EKTARPUR (039)	0	33	0	33	0	0	6	0	0	750	0	803	803	0	4	0	59	59	0	0	0	862
FATEPUR (033)	0	54	0	54	0	0	19	0	3	0	0	98	98	0	0	0	42	42	0	0	0	140
GAR BHERA (019)	0	80	0	80	0	0	19	0	17	0	0	157	157	0	12	0	59	59	0	0	0	216
GHOSHPUR (042)	0	15	0	15	0	0	4	0	11	0	0	39	39	0	0	0	13	13	0	0	3	55
GOPALPUR (037)	0	42	0	42	0	0	9	0	25	450	0	593	593	0	0	5	32	37	0	0	0	630
GOPINATH PUR (034)	0	88	0	88	0	0	38	0	86	0	0	256	256	0	26	0	85	85	0	0	12	353
GUR GRAM (028)	0	468	0	468	0	2	137	4	454	1050	15	2049	2064	0	347	0	564	564	0	0	0	2628
JAMALPUR (041)	0	28	0	28	0	72	7	5	14	0	24	70	94	22	0	31	6	37	0	0	0	131
JHANJHRA (080)	0	12	0	12	0	0	14	0	17	0	0	85	85	0	0	0	20	20	0	0	0	105
KADUA JALPAI (017)	0	33	0	33	0	0	8	0	18	0	0	84	84	0	0	0	47	47	0	0	0	131
KALUPUR (025)	0	42	0	42	0	0	9	0	10	100	0	205	205	0	13	0	50	50	0	0	0	255
KISMAT ARAJIBAR (031)	0	21	0	21	0	0	7	0	2	0	0	19	19	0	0	0	9	9	0	0	0	28
MUNDA BHANGA (029)	0	43	0	43	0	0	9	0	8	100	0	167	167	0	0	0	45	45	0	0	0	212
NATATALA (021)	0	71	0	71	0	0	11	0	74	0	0	167	167	0	19	0	74	74	0	0	0	241
NONA BIRAMPUR (032)	0	51	0	51	0	18	13	0	13	0	8	49	57	0	18	0	39	39	0	0	0	96
NONA GHOSHPUR (043)	0	38	0	38	0	0	10	0	32	0	0	116	116	0	7	0	46	46	0	0	0	162
NUN BAR (035)	0	50	0	50	0	0	5	0	40	0	0	143	143	0	8	0	38	38	0	0	0	181
PURBA KALUPUR (030)	0	25	0	25	0	0	6	0	1	0	0	27	27	0	7	0	18	18	0	0	0	45
ROYGANJ (026)	0	35	0	35	0	0	10	0	33	0	0	74	74	3	18	3	43	46	0	0	0	120
GURGRAM G.P. TOTAL :	0	1510	0	1510	0	92	417	25	1042	5553	154	8899	9053	53	538	98	1552	1650	0	0	15	10718
KAJLAGARH GRAM PANCHAYAT																						
ABAS BERYA (097)	24	224	5	229	0	0	17	40	176	1735	136	2013	2149	278	42	328	87	415	0	0	0	2564
BAMAN CHAK (159)	0	77	6	83	0	0	9	0	120	176	0	576	576	25	0	57	19	76	0	0	0	652
BARAI BAR (139)	0	314	0	314	0	0	17	25	205	172	90	527	617	167	4	207	18	225	0	0	0	842
BHABANI CHAK (151)	0	27	0	27	0	0	10	0	161	78	0	352	352	45	0	59	7	66	0	0	6	424
BOALIA (148)	0	32	0	32	0	0	18	40	179	147	112	503	615	30	3	48	23	71	0	0	14	700
HINCHA GERYA (147)	7	237	6	243	0	0	30	60	185	160	179	617	796	845	15	1033	55	1088	0	0	0	1884
JAGA MOHANPUR (149)	20	47	0	47	0	0	35	68	207	189	241	562	803	155	20	219	70	289	0	0	5	1097
KAPTYA BARI (158)	0	217	0	217	0	0	24	21	178	865	28	1494	1522	352	0	408	47	455	0	0	4	1981
MIRJAPUR (160)	14	172	6	178	0	17	28	38	272	745	166	1513	1679	265	5	337	52	389	0	0	11	2079
NARAYAN DANRI (152)	0	162	0	162	0	0	28	35	172	625	130	1358	1488	235	7	293	61	354	0	0	12	1854
SAR BERYA (150)	12	166	7	173	0	0	14	33	258	265	84	862	946	460	60	538	108	646	0	0	9	1601

(P) - Part Mouza i.e., Mouza appears in more than one Gram Panchayat

PURBA MEDINIPUR DISTRICT

SHEEP / GOAT / HORSE AND PONNY / PIG / DOG / FOWL / DUCK

NAME OF THE MOUZA (J.L. No.)	Total Sheep	Total Bengal Breed Goat	Total Other Breed Goat	Total Goat	Total Horse and Ponny	Total Pig	Total Dog	Hen (Female 5 month & above)		Impro-ved Chicken for Meat (Broiler)	Fowl (Cock, Hen & Chicken)			Duck (Female 6 month & above)		Drake, Duck & Duckling			Turkey	Quail	Other Poultry Birds	Total Poultry Bird
								Deshi	Impro-ved		Deshi	Impro-ved	Total	Deshi	Impro-ved	Deshi	Impro-ved	Total				
	23	24	25	26	27	28	29	30	31	32	33	34	35	36	37	38	39	40	41	42	43	44
BHAGWANPUR-I BLOCK : EGRA SUBDIVISION																						
KAJLAGARH GRAM PANCHAYAT																						
TETHI BARI (153)	0	316	4	320	0	0	19	23	143	295	28	691	719	345	4	405	39	444	0	0	6	1169
KAJLAGARH G.P. TOTAL :	77	1991	34	2025	0	17	249	383	2256	5452	1194	11068	12262	3202	160	3932	586	4518	0	0	67	16847
KAKRA GRAM PANCHAYAT																						
BAR KASIMPUR (095)	0	35	0	35	0	0	47	44	0	3	118	7	125	56	0	125	10	135	0	0	0	260
BARUR BHERI (036)	0	711	0	711	0	0	44	671	192	41	1145	393	1538	465	0	756	0	756	0	0	0	2294
BETULIA BAR (099)	10	58	0	58	0	0	63	499	0	234	889	267	1156	277	0	567	11	578	0	0	0	1734
DHAKA CHORA (092)	0	55	0	55	0	0	33	89	2	0	213	2	215	68	0	161	0	161	0	0	0	376
DHANDA (094)	0	224	0	224	0	0	39	197	88	0	332	161	493	216	0	357	0	357	0	0	0	850
JANA DANRI (093)	0	393	0	393	0	0	23	425	47	2017	738	2141	2879	317	0	625	17	642	0	0	0	3521
KAKRA (096)	12	210	0	210	0	0	62	327	186	2	518	323	841	401	0	585	5	590	0	0	0	1431
KHAMTI (091)	0	100	0	100	0	0	69	497	0	2	656	6	662	204	0	316	25	341	0	0	0	1003
TAJPUR (098)	0	187	0	187	0	0	81	648	0	219	1539	315	1854	465	0	741	41	782	0	0	0	2636
KAKRA G.P. TOTAL :	22	1973	0	1973	0	0	461	3397	515	2518	6148	3615	9763	2469	0	4233	109	4342	0	0	0	14105
KOTHBARH GRAM PANCHAYAT																						
ASHUTIA (171)	0	173	9	182	0	0	31	75	351	2260	229	2715	2944	15	15	31	29	60	0	0	0	3004
BALARAM CHAK (143)	0	47	0	47	0	0	17	62	135	0	169	194	363	41	15	69	31	100	0	0	0	463
BHAIRABI CHAK (168)	0	6	0	6	0	0	15	0	73	1000	14	1106	1120	4	6	6	8	14	0	0	0	1134
BHU CHARABARH (140)	0	41	0	41	0	0	32	11	237	200	41	570	611	12	0	16	0	16	0	0	0	627
CHAU DUNIA (162)	0	91	0	91	0	0	12	4	134	500	21	712	733	38	0	55	0	55	0	0	0	788
DALBAR (161)	0	71	2	73	0	0	17	2	263	0	33	322	355	72	20	92	24	116	0	0	0	471
DAYAL CHAK (218)	0	72	0	72	0	0	17	0	75	0	3	81	84	19	0	20	0	20	0	0	0	104
DEURI BAR (219)	0	140	0	140	0	0	14	3	245	0	32	297	329	24	50	30	61	91	0	0	0	420
DWARIKA CHAK (172)	0	63	0	63	0	0	20	0	114	0	0	129	129	11	2	14	3	17	0	0	0	146
GUMKIA (132)	0	104	0	104	0	0	9	19	149	0	51	218	269	35	20	47	28	75	0	0	0	344
KALABERIA (146)	0	217	0	217	0	0	47	38	511	300	115	965	1080	52	24	80	50	130	0	0	4	1214
KOTBAR (145)	8	394	12	406	0	0	51	210	1132	0	510	1463	1973	219	91	280	120	400	0	0	6	2379
MANOHARPUR (173)	0	160	1	161	0	0	22	36	133	0	112	176	288	22	10	38	16	54	0	0	0	342
NELUA (169)	0	110	0	110	0	0	20	19	197	0	64	275	339	18	9	26	12	38	0	0	0	377
NISHKINI (141)	0	27	0	27	0	0	7	2	33	0	53	60	113	0	0	0	0	0	0	0	0	113
PURBBA RADHAPUR (217)	0	346	0	346	0	0	24	35	857	1750	114	2707	2821	213	0	234	0	234	0	0	0	3055
RAM CHAK (170)	0	14	0	14	0	0	13	0	73	0	12	91	103	3	2	3	3	6	0	0	0	109
SHAKRULLAPUR (167)	0	80	0	80	0	0	12	7	286	900	48	2329	2377	79	47	91	53	144	0	0	0	2521
SHYAM CHAK (142)	0	41	0	41	0	0	18	7	153	0	45	187	232	17	4	24	6	30	0	0	0	262
SU CHARABARH (144)	0	116	0	116	0	0	37	5	275	0	66	408	474	64	6	77	11	88	0	0	0	562
KOTHBARH G.P. TOTAL :	8	2313	24	2337	0	0	435	535	5426	6910	1732	15005	16737	958	321	1233	455	1688	0	0	10	18435

(P) - Part Mouza i.e., Mouza appears in more than one Gram Panchayat

PURBA MEDINIPUR DISTRICT

SHEEP / GOAT / HORSE AND PONNY / PIG / DOG / FOWL / DUCK

NAME OF THE MOUZA (J.L. No.)	Total Sheep	Total Bengal Breed Goat	Total Other Breed Goat	Total Goat	Total Horse and Ponny	Total Pig	Total Dog	Hen (Female 5 month & above)		Improved Chicken for Meat (Broiler)	Fowl (Cock, Hen & Chicken)			Duck (Female 6 month & above)		Drake, Duck & Duckling			Turkey	Quail	Other Poultry Birds	Total Poultry Bird
								Deshi	Improved		Deshi	Improved	Total	Deshi	Improved	Deshi	Improved	Total				
	23	24	25	26	27	28	29	30	31	32	33	34	35	36	37	38	39	40	41	42	43	44
BHAGWANPUR-I BLOCK : EGRA SUBDIVISION																						
MAHAMMADPUR-I GRAM PANCHAYAT																						
HARIPUR (058)	0	17	0	17	0	3	6	6	18	3	19	38	57	20	0	45	0	45	0	0	0	102
MAHAMMADPUR (P) (007)	0	148	14	162	0	0	36	63	44	32	268	226	494	178	0	408	0	408	0	0	0	902
NIMAK BAR (005)	0	135	0	135	0	0	11	39	58	7	175	210	385	98	0	311	0	311	0	0	0	696
PASCHIM BAR (003)	0	221	20	241	0	0	26	104	100	0	319	272	591	160	0	434	4	438	0	0	0	1029
PURBA BAR (004)	0	141	0	141	0	0	10	59	56	2	177	140	317	114	0	301	0	301	0	0	0	618
SANDALPUR (008)	0	31	0	31	0	0	14	23	52	4	68	122	190	43	0	105	0	105	0	0	0	295
SEK BAR (006)	0	33	0	33	0	0	12	18	21	2	61	65	126	37	0	96	0	96	0	0	0	222
SHRIBACHCHHIPUR (009)	0	33	0	33	0	0	15	27	38	0	87	96	183	39	0	109	0	109	0	0	0	292
UTTARBAR (001)	0	157	0	157	0	0	21	69	63	8	233	160	393	101	0	285	0	285	0	0	0	678
MAHAMMADPUR-I G.P. TOTAL :	0	916	34	950	0	3	151	408	450	58	1407	1329	2736	790	0	2094	4	2098	0	0	0	4834
MAHAMMADPUR-II GRAM PANCHAYAT																						
BAR JADUPUR (057)	0	0	0	0	0	0	4	18	20	100	43	190	233	19	0	50	0	50	0	0	0	283
BENAUDA (016)	0	31	0	31	0	0	10	54	0	0	114	0	114	9	0	19	0	19	0	0	0	133
CHAK SIBRAMPUR (023)	0	24	0	24	0	9	3	31	0	0	85	0	85	19	0	21	0	21	0	0	0	106
CHAPAL GHATA (013)	0	35	0	35	0	5	0	30	0	0	202	0	202	65	0	172	0	172	0	0	0	374
DANAIPUR (022)	0	15	0	15	0	0	8	33	0	0	62	4	66	21	0	34	0	34	0	0	0	100
DURBBA CHAKRI (014)	0	6	0	6	0	4	6	28	0	50	54	100	154	4	0	4	0	4	0	0	0	158
JADUPUR (056)	0	12	0	12	0	0	11	90	0	0	257	5	262	39	0	103	0	103	0	0	0	365
MABARAKPUR (020)	0	60	0	60	0	0	17	93	0	0	214	5	219	69	0	85	0	85	0	0	0	304
MAHAMMADPUR (P) (007)	0	284	0	284	0	0	150	536	8	0	1120	71	1191	306	50	464	96	560	0	0	0	1751
MANOHARPUR (010)	0	28	0	28	0	0	82	200	28	850	399	1116	1515	131	85	217	119	336	0	0	0	1851
PARIAL CHAK (015)	0	12	0	12	0	0	10	70	0	0	163	28	191	0	0	0	0	0	0	0	0	191
TIRAIPUR (011)	0	84	0	84	0	0	28	115	0	750	277	1068	1345	74	0	115	3	118	0	0	0	1463
TIRAIPUR JALPAL (012)	0	35	0	35	0	0	3	32	0	0	89	0	89	14	0	34	0	34	0	0	0	123
MAHAMMADPUR-II G.P. TOTAL :	0	626	0	626	0	18	332	1330	56	1750	3079	2587	5666	770	135	1318	218	1536	0	0	0	7202
SIMULIA GRAM PANCHAYAT																						
ANDULIA (120)	0	15	0	15	0	0	15	25	0	600	73	600	673	13	0	18	0	18	0	0	0	691
BANAMALIPUR (116)	0	46	0	46	0	0	28	77	0	0	154	0	154	27	0	42	0	42	0	0	0	196
BAR BHAGABANPUR (107)	0	50	0	50	0	0	31	143	0	0	230	0	230	60	0	77	0	77	0	0	0	307
BARTTAN (126)	0	28	0	28	0	0	11	41	0	600	125	600	725	13	0	18	0	18	0	0	0	743
CHAITANYA CHAK (136)	0	6	0	6	0	0	0	30	0	0	40	0	40	8	0	11	0	11	0	0	0	51
CHINYA BERYA (119)	0	25	0	25	0	0	8	17	0	0	58	0	58	4	0	19	0	19	0	0	0	77
GOPAL CHAK (129)	0	13	0	13	0	0	8	45	0	0	66	0	66	15	0	22	0	22	0	0	0	88
KAT GECHHYA (127)	0	21	0	21	0	0	12	46	0	0	78	0	78	10	0	14	0	14	0	0	0	92

(P) - Part Mouza i.e., Mouza appears in more than one Gram Panchayat

PURBA MEDINIPUR DISTRICT

SHEEP / GOAT / HORSE AND PONNY / PIG / DOG / FOWL / DUCK

NAME OF THE MOUZA (J.L. No.)	Total Sheep	Total Bengal Breed Goat	Total Other Breed Goat	Total Goat	Total Horse and Ponny	Total Pig	Total Dog	Hen (Female 5 month & above)		Improved Chicken for Meat (Broiler)	Fowl (Cock, Hen & Chicken)			Duck (Female 6 month & above)		Drake, Duck & Duckling			Turkey	Quail	Other Poultry Birds	Total Poultry Bird
								Deshi	Improved		Deshi	Improved	Total	Deshi	Improved	Deshi	Improved	Total				
	23	24	25	26	27	28	29	30	31	32	33	34	35	36	37	38	39	40	41	42	43	44
BHAGWANPUR-I BLOCK : EGRA SUBDIVISION																						
SIMULIA GRAM PANCHAYAT																						
KISHORPUR (114)	0	27	0	27	0	0	66	47	0	700	84	700	784	26	0	37	0	37	0	0	0	821
KOTBAR (122)	0	30	0	30	0	0	14	53	0	0	71	0	71	25	0	33	0	33	0	0	0	104
KUL BERIA (124)	0	81	0	81	0	0	25	149	0	0	249	0	249	39	0	67	0	67	0	0	0	316
NUNHUNDA (117)	0	73	0	73	0	0	36	122	0	1000	199	1000	1199	19	0	27	0	27	0	0	0	1226
PARYA CHAK (135)	0	13	0	13	0	0	0	20	0	0	35	0	35	3	0	4	0	4	0	0	0	39
RAM CHAK (134)	0	34	0	34	0	0	13	20	0	0	30	0	30	6	0	8	0	8	0	0	0	38
RAMPUR (115)	0	27	0	27	0	0	9	46	0	200	80	200	280	14	0	20	0	20	0	0	0	300
SHYAM CHAK (133)	0	24	0	24	0	0	19	37	0	0	70	0	70	11	0	15	0	15	0	0	0	85
SIMULIA (125)	0	144	0	144	0	0	91	301	0	1600	520	1600	2120	60	0	85	0	85	0	0	0	2205
SRIKANTAPUR (123)	0	17	0	17	0	0	9	44	0	0	71	0	71	18	0	25	0	25	0	0	0	96
TALDA (121)	0	29	0	29	0	0	25	54	0	0	73	0	73	15	0	21	0	21	0	0	0	94
UNAL (128)	0	40	0	40	0	0	33	94	0	0	157	0	157	37	0	49	0	49	0	0	0	206
SIMULIA G.P. TOTAL :	0	743	0	743	0	0	453	1411	0	4700	2463	4700	7163	423	0	612	0	612	0	0	0	7775

(P) - Part Mouza i.e., Mouza appears in more than one Gram Panchayat

PURBA MEDINIPUR DISTRICT

FODDER AREA

AGRICULTURAL IMPLEMENTS / FISHERY / LIVESTOCK & FISHERY INFRASTRUCTURE

NAME OF THE MOUZA (J.L. No.)	Area under Fodder Crops (In Cottah)			Animal Operated Implements			Leveller	Chaff Cutter	Fishery Household Persons	Engaged in Actual Operation of Fishing				Marketing of Fish		Veterinary Hospital /Health Centre	Artificial Insemination Centre	Veterinary Medicine Shop	Live stock Development Worker	Chilling Plant/ Bulk Milk Cooler	Co-op. Dairy/ Milk Collection Centre	Availability of Pasture Land	Cattle/ Poultry Feed Shop	Fish Wholesale Market
										Full Time		Part Time												
	Kharif	Rabi	Total	Wooden Plough	Steel Plough	Animal Cart				Male	Female	Male	Female	Male	Female									
	45	46	47	48	49	50	51	52	53	54	55	56	57	58	59	60	61	62	63	64	65	66	67	68
BHAGWANPUR-I BLOCK : EGRA SUBDIVISION																								
BENUDIA GRAM PANCHAYAT																								
BANLAURI (100)	0	0	0	0	0	0	0	0	126	41	10	0	24	35	5	>5KM	>5KM	>5KM	>5KM	>5KM	>5KM	>5KM	>5KM	>5KM
BENUDIA (104)	0	0	0	0	0	0	0	0	44	9	1	1	5	17	6	>5KM	>5KM	>5KM	>5KM	>5KM	>5KM	>5KM	>5KM	>5KM
BETULYA CHAKLALPUR (138)	0	0	0	0	0	0	0	0	6	1	0	0	0	1	0	>5KM	>5KM	>5KM	>5KM	>5KM	>5KM	>5KM	>5KM	>5KM
BHIM CHAK (137)	0	1	1	0	0	0	0	0	12	2	3	0	0	2	1	>5KM	>5KM	>5KM	>5KM	>5KM	>5KM	>5KM	>5KM	>5KM
CHHOTA DAULATPUR (101)	0	0	0	0	0	0	0	0	0	0	0	0	0	0	0	>5KM	>5KM	>5KM	>5KM	>5KM	>5KM	>5KM	>5KM	>5KM
GOPI MOHANBAR (083)	0	0	0	2	0	0	2	0	0	0	0	0	0	0	0	>5KM	>5KM	>5KM	>5KM	>5KM	>5KM	>5KM	>5KM	>5KM
KHAJURARI (118)	0	0	0	0	0	0	0	0	0	0	0	0	0	0	0	>5KM	>5KM	>5KM	>5KM	>5KM	>5KM	>5KM	>5KM	>5KM
KISMAT NAUKABAR (087)	0	0	0	0	0	0	0	0	0	0	0	0	0	0	0	>5KM	>5KM	>5KM	>5KM	>5KM	>5KM	>5KM	>5KM	>5KM
KOTLAURI (086)	0	0	0	0	0	0	0	0	1	0	0	0	0	1	0	>5KM	>5KM	>5KM	>5KM	>5KM	>5KM	>5KM	>5KM	>5KM
KURALBAR (088)	0	0	0	0	0	0	0	0	0	0	0	0	0	0	0	>5KM	>5KM	>5KM	>5KM	>5KM	>5KM	>5KM	>5KM	>5KM
MANIRAM CHAK (103)	0	0	0	0	0	0	0	0	0	0	0	0	0	0	0	>5KM	>5KM	>5KM	>5KM	>5KM	>5KM	>5KM	>5KM	>5KM
NALDA (089)	0	0	0	0	0	0	0	0	0	0	0	0	0	0	0	>5KM	>5KM	>5KM	>5KM	>5KM	>5KM	>5KM	>5KM	>5KM
NIZE BASUDEBPUR (081)	0	0	0	0	0	0	0	0	0	0	0	0	0	0	0	>5KM	>5KM	>5KM	>5KM	>5KM	>5KM	>5KM	>5KM	>5KM
NONA LASKARPUR (090)	0	0	0	0	0	0	0	0	0	0	0	0	0	0	0	>5KM	>5KM	>5KM	>5KM	>5KM	>5KM	>5KM	>5KM	>5KM
PAJANKUL (105)	0	0	0	0	0	0	0	0	1	0	0	0	0	1	0	>5KM	>5KM	>5KM	>5KM	>5KM	>5KM	>5KM	>5KM	>5KM
SERPUR (102)	0	0	0	1	0	0	1	0	201	44	26	10	10	34	12	>5KM	>5KM	>5KM	>5KM	>5KM	>5KM	>5KM	>5KM	>5KM
TELIBAR (084)	0	0	0	0	0	0	0	0	0	0	0	0	0	0	0	>5KM	>5KM	>5KM	>5KM	>5KM	>5KM	>5KM	>5KM	>5KM
BENUDIA G.P. TOTAL :	0	1	1	3	0	0	3	0	391	97	40	11	39	91	24									
BHAGWANPUR GRAM PANCHAYAT																								
ANANTAPUR (051)	4	2	6	4	0	0	27	20	0	0	0	0	0	0	0	>5KM	>5KM	>5KM	>5KM	>5KM	>5KM	>5KM	>5KM	>5KM
BABIA (055)	8	10	18	3	0	0	28	20	0	0	0	0	0	0	0	>5KM	>5KM	>5KM	>5KM	>5KM	>5KM	>5KM	>5KM	>5KM
BACHIPUR (075)	28	24	52	45	0	0	51	50	0	0	0	0	0	0	0	>5KM	>5KM	>5KM	>5KM	>5KM	>5KM	>5KM	>5KM	>5KM
BAR BASUDEVPUR (070)	11	8	19	12	0	0	40	23	0	0	0	0	0	0	0	>5KM	>5KM	>5KM	>5KM	>5KM	>5KM	>5KM	>5KM	>5KM
BHAGAWANPUR (085)	20	3	23	6	0	0	23	39	0	0	0	0	0	0	0	>5KM	>5KM	>5KM	>5KM	>5KM	>5KM	>5KM	>5KM	>5KM
BISHNUPUR (053)	2	2	4	18	0	0	36	11	15	0	0	0	0	0	0	>5KM	>5KM	>5KM	>5KM	>5KM	>5KM	>5KM	>5KM	>5KM
DURGAPUR (076)	2	0	2	10	0	0	31	14	0	0	0	0	0	0	0	>5KM	>5KM	>5KM	>5KM	>5KM	>5KM	>5KM	>5KM	>5KM
GOBINDAPUR (079)	0	0	0	0	0	0	0	0	0	0	0	0	0	0	0	>5KM	>5KM	>5KM	>5KM	>5KM	>5KM	>5KM	>5KM	>5KM
GOPALDASBARH (078)	0	0	0	2	0	0	13	0	0	0	0	0	0	0	0	>5KM	>5KM	>5KM	>5KM	>5KM	>5KM	>5KM	>5KM	>5KM
HAMIR PUR (106)	4	5	9	4	0	0	17	0	0	0	0	0	0	0	0	>5KM	>5KM	>5KM	>5KM	>5KM	>5KM	>5KM	>5KM	>5KM
HARIPUR (082)	0	0	0	0	0	0	0	0	0	0	0	0	0	0	0	>5KM	>5KM	>5KM	>5KM	>5KM	>5KM	>5KM	>5KM	>5KM
ILASHPUR (059)	0	0	0	10	0	0	62	0	30	0	0	5	5	5	5	>5KM	>5KM	>5KM	>5KM	>5KM	>5KM	>5KM	>5KM	>5KM
JALIBARH (052)	0	0	0	2	0	0	24	27	0	0	0	0	0	0	0	>5KM	>5KM	>5KM	>5KM	>5KM	>5KM	>5KM	>5KM	>5KM
KALUR BHERI (074)	21	12	33	4	0	0	34	24	0	0	0	0	0	0	0	>5KM	>5KM	>5KM	>5KM	>5KM	>5KM	>5KM	>5KM	>5KM
KHAGA (047)	0	0	0	8	0	0	34	14	0	0	0	0	0	0	0	>5KM	>5KM	>5KM	>5KM	>5KM	>5KM	>5KM	>5KM	>5KM

(P) - Part Mouza i.e., Mouza appears in more than one Gram Panchayat; YES - Located in the Mouza; <=5KM - Located at a distance upto 5 KM; >5KM - Located at a distance more than 5 KM

PURBA MEDINIPUR DISTRICT

FODDER AREA — AGRICULTURAL IMPLEMENTS / FISHERY / LIVESTOCK & FISHERY INFRASTRUCTURE

NAME OF THE MOUZA (J.L. No.)	Area under Fodder Crops (in Cottah)			Animal Operated Implements			Leveller	Chaff Cutter	Fishery Household Persons	Engaged in Actual Operation of Fishing				Marketing of Fish		Veterinary Hospital /Health Centre	Artificial Incemination Centre	Veterinary Medicine Shop	Live stock Development Worker	Chilling Plant/ Bulk Milk Cooler	Co-op. Dairy/ Milk Collection Centre	Availability of Pasture Land	Cattle/ Poultry Feed Shop	Fish Wholesale Market
										Full Time		Part Time												
	Kharif	Rabi	Total	Wooden Plough	Steel Plough	Animal Cart				Male	Female	Male	Female	Male	Female									
	45	46	47	48	49	50	51	52	53	54	55	56	57	58	59	60	61	62	63	64	65	66	67	68
BHAGWANPUR-I BLOCK : EGRA SUBDIVISION																								
BHAGWANPUR GRAM PANCHAYAT																								
KUBE DUTTA BHERI (071)	9	10	19	2	0	0	36	17	0	0	0	0	0	0	0	>5KM	>5KM	>5KM	>5KM	>5KM	>5KM	>5KM	>5KM	>5KM
LAL CHANDRABARH (077)	2	3	5	4	0	0	20	20	0	0	0	0	0	0	0	>5KM	>5KM	>5KM	>5KM	>5KM	>5KM	>5KM	>5KM	>5KM
NACHPUR (045)	17	19	36	5	0	0	34	0	0	0	0	0	0	0	0	>5KM	>5KM	>5KM	>5KM	>5KM	>5KM	>5KM	>5KM	>5KM
PAIK BHERI (072)	2	0	2	3	0	0	39	45	0	0	0	0	0	0	0	>5KM	>5KM	>5KM	>5KM	>5KM	>5KM	>5KM	>5KM	>5KM
PASCHIM GHOSHPUR (049)	0	0	0	3	0	0	21	12	0	0	0	0	0	0	0	>5KM	>5KM	>5KM	>5KM	>5KM	>5KM	>5KM	>5KM	>5KM
SARANGAPUR (054)	6	7	13	3	0	0	31	8	0	0	0	0	0	0	0	>5KM	>5KM	>5KM	>5KM	>5KM	>5KM	>5KM	>5KM	>5KM
SATKA PHALI (044)	0	0	0	0	0	0	2	0	0	0	0	0	0	0	0	>5KM	>5KM	>5KM	>5KM	>5KM	>5KM	>5KM	>5KM	>5KM
SHATUPUR (050)	4	2	6	1	0	0	6	0	0	0	0	0	0	0	0	>5KM	>5KM	>5KM	>5KM	>5KM	>5KM	>5KM	>5KM	>5KM
SHYAMPUR (073)	2	2	4	2	0	0	19	24	0	0	0	0	0	0	0	>5KM	>5KM	>5KM	>5KM	>5KM	>5KM	>5KM	>5KM	>5KM
SUBODHPUR (048)	10	9	19	3	0	0	6	0	0	0	0	0	0	0	0	>5KM	>5KM	>5KM	>5KM	>5KM	>5KM	>5KM	>5KM	>5KM
UTTAR SIBRAMPUR (046)	2	1	3	3	0	0	10	17	0	0	0	0	0	0	0	>5KM	>5KM	>5KM	>5KM	>5KM	>5KM	>5KM	>5KM	>5KM
BHAGWANPUR G.P. TOTAL :	**154**	**119**	**273**	**157**	**0**	**0**	**644**	**385**	**45**	**0**	**0**	**5**	**5**	**5**	**5**									
BIBHISANPUR GRAM PANCHAYAT																								
BANKI BHERI (066)	1	1	2	4	0	0	106	0	0	0	0	0	0	0	0	>5KM	>5KM	>5KM	>5KM	>5KM	>5KM	>5KM	>5KM	>5KM
BIBHISANPUR (108)	0	0	0	3	0	0	20	0	0	0	0	0	0	0	0	>5KM	>5KM	>5KM	>5KM	>5KM	>5KM	>5KM	>5KM	>5KM
BRAHMATTAR BAR (064)	0	1	1	6	0	0	47	0	0	0	0	0	0	0	0	>5KM	>5KM	>5KM	>5KM	>5KM	>5KM	>5KM	>5KM	>5KM
DWARIKAPUR (109)	1	1	2	20	0	0	80	0	0	0	0	0	0	0	0	>5KM	>5KM	>5KM	>5KM	>5KM	>5KM	>5KM	>5KM	>5KM
HARMA SHANI (063)	0	0	0	4	0	0	17	0	0	0	0	0	0	0	0	>5KM	>5KM	>5KM	>5KM	>5KM	>5KM	>5KM	>5KM	>5KM
JALI BISHNUPUR (069)	0	0	0	5	0	0	122	0	0	0	0	0	0	0	0	>5KM	>5KM	>5KM	>5KM	>5KM	>5KM	>5KM	>5KM	>5KM
JALI GOPINATHPUR (065)	0	1	1	9	0	0	149	0	0	0	0	0	0	0	0	>5KM	>5KM	>5KM	>5KM	>5KM	>5KM	>5KM	>5KM	>5KM
NILKANTA PUR (067)	1	1	2	38	0	0	171	0	0	0	0	0	0	0	0	>5KM	>5KM	>5KM	>5KM	>5KM	>5KM	>5KM	>5KM	>5KM
PASCHIM MASURIA (111)	2	2	4	22	0	0	109	0	0	0	0	0	0	0	0	>5KM	>5KM	>5KM	>5KM	>5KM	>5KM	>5KM	>5KM	>5KM
PASCHIM TAN GURIA (113)	2	2	4	49	0	0	161	0	10	4	1	2	0	4	1	>5KM	>5KM	>5KM	>5KM	>5KM	>5KM	>5KM	>5KM	>5KM
PURBBA MASURIA (112)	1	1	2	70	0	0	206	2	0	0	0	0	0	0	0	>5KM	>5KM	>5KM	>5KM	>5KM	>5KM	>5KM	>5KM	>5KM
RAYBAR (061)	1	1	2	49	0	0	98	0	0	0	0	0	0	0	0	>5KM	>5KM	>5KM	>5KM	>5KM	>5KM	>5KM	>5KM	>5KM
SANKARPUR (068)	1	1	2	69	0	0	182	1	0	0	0	0	0	0	0	>5KM	>5KM	>5KM	>5KM	>5KM	>5KM	>5KM	>5KM	>5KM
SIULIPUR (060)	1	1	2	40	0	0	140	2	0	0	0	0	0	0	0	>5KM	>5KM	>5KM	>5KM	>5KM	>5KM	>5KM	>5KM	>5KM
TOTA NALA (110)	2	2	4	176	0	0	433	2	6	1	1	0	0	1	1	>5KM	>5KM	>5KM	>5KM	>5KM	>5KM	>5KM	>5KM	>5KM
BIBHISANPUR G.P. TOTAL :	**13**	**15**	**28**	**564**	**0**	**0**	**2041**	**7**	**16**	**5**	**2**	**2**	**0**	**5**	**2**									
GURGRAM GRAM PANCHAYAT																								
AMRATALA (018)	13	4	17	19	0	0	28	0	295	23	12	12	11	15	0	>5KM	>5KM	>5KM	>5KM	>5KM	>5KM	>5KM	>5KM	>5KM
BARCHAK (027)	2	1	3	0	0	0	0	0	0	0	0	0	0	0	0	>5KM	>5KM	>5KM	>5KM	>5KM	>5KM	>5KM	>5KM	>5KM
BHABANIPUR (040)	2	3	5	2	0	0	2	0	0	0	0	0	0	0	0	>5KM	>5KM	>5KM	>5KM	>5KM	>5KM	>5KM	>5KM	>5KM
BURABURI (354)	12	10	22	19	0	0	51	0	0	0	0	0	0	0	0	>5KM	>5KM	>5KM	>5KM	>5KM	>5KM	>5KM	>5KM	>5KM

(P) - Part Mouza i.e , Mouza appears in more than one Gram Panchayat; YES - Located in the Mouza, <=5KM - Located at a distance upto 5 KM, >5KM - Located at a distance more than 5 KM

PURBA MEDINIPUR DISTRICT

FODDER AREA / AGRICULTURAL IMPLEMENTS / FISHERY / LIVESTOCK & FISHERY INFRASTRUCTURE

NAME Of THE MOUZA (J.L. No)	Area under Fodder Crops (In Cottah)			Animal Operated Implements			Leveller	Chaff Cutter	Fishery Household Persons	Engaged in Actual Operation of Fishing				Marketing of Fish		Veterinary Hospital /Health Centre	Artificial Incemination Centre	Veterinary Medicine Shop	Live stock Development Worker	Chilling Plant/ Bulk Milk Cooler	Co-op Dairy/ Milk Collection Centre	Availability of Pasture Land	Cattle/ Poultry Feed Shop	Fish Wholesale Market
										Full Time		Part Time												
	Kharif	Rabi	Total	Wooden Plough	Steel Plough	Animal Cart				Male	Female	Male	Female	Male	Female									
	45	46	47	48	49	50	51	52	53	54	55	56	57	58	59	60	61	62	63	64	65	66	67	68
BHAGWANPUR-I BLOCK : EGRA SUBDIVISION																								
GURGRAM GRAM PANCHAYAT																								
DEHI JHANJRA (038)	1	0	1	3	0	0	5	0	0	0	0	0	0	0	0	>5KM	>5KM	>5KM	>5KM	>5KM	>5KM	>5KM	>5KM	>5KM
DIGHA NAGAR (024)	3	2	5	8	0	0	14	0	0	0	0	0	0	0	0	>5KM	>5KM	>5KM	>5KM	>5KM	>5KM	>5KM	>5KM	>5KM
EKTARPUR (039)	7	9	16	16	0	0	28	0	0	0	0	0	0	0	0	>5KM	>5KM	>5KM	>5KM	>5KM	>5KM	>5KM	>5KM	>5KM
FATEPUR (033)	10	7	17	15	0	0	42	0	0	0	0	0	0	0	0	>5KM	>5KM	>5KM	>5KM	>5KM	>5KM	>5KM	>5KM	>5KM
GAR BHERA (019)	12	11	23	27	0	0	43	0	0	0	0	0	0	0	0	>5KM	>5KM	>5KM	>5KM	>5KM	>5KM	>5KM	>5KM	>5KM
GHOSHPUR (042)	1	0	1	0	0	0	0	0	0	0	0	0	0	0	0	>5KM	>5KM	>5KM	>5KM	>5KM	>5KM	>5KM	>5KM	>5KM
GOPALPUR (037)	12	12	24	12	0	0	24	0	0	0	0	0	0	0	0	>5KM	>5KM	>5KM	>5KM	>5KM	>5KM	>5KM	>5KM	>5KM
GOPINATH PUR (034)	11	12	23	32	0	0	62	0	0	0	0	0	0	0	0	>5KM	>5KM	>5KM	>5KM	>5KM	>5KM	>5KM	>5KM	>5KM
GUR GRAM (028)	39	25	64	69	0	0	161	0	0	0	0	0	0	0	0	>5KM	>5KM	>5KM	>5KM	>5KM	>5KM	>5KM	>5KM	>5KM
JAMALPUR (041)	2	0	2	4	0	0	7	0	0	0	0	0	0	0	0	>5KM	>5KM	>5KM	>5KM	>5KM	>5KM	>5KM	>5KM	>5KM
JHANJHRA (080)	2	3	5	10	0	0	10	0	0	0	0	0	0	0	0	>5KM	>5KM	>5KM	>5KM	>5KM	>5KM	>5KM	>5KM	>5KM
KADUA JALPAI (017)	3	4	7	5	0	0	6	0	0	0	0	0	0	0	0	>5KM	>5KM	>5KM	>5KM	>5KM	>5KM	>5KM	>5KM	>5KM
KALUPUR (025)	9	4	13	10	0	0	20	0	0	0	0	0	0	0	0	>5KM	>5KM	>5KM	>5KM	>5KM	>5KM	>5KM	>5KM	>5KM
KISMAT ARAJIBAR (031)	2	0	2	3	0	0	5	0	0	0	0	0	0	0	0	>5KM	>5KM	>5KM	>5KM	>5KM	>5KM	>5KM	>5KM	>5KM
MUNDA BHANGA (029)	3	0	3	5	0	0	14	0	0	0	0	0	0	0	0	>5KM	>5KM	>5KM	>5KM	>5KM	>5KM	>5KM	>5KM	>5KM
NATATALA (021)	2	2	4	8	0	0	12	0	192	11	7	8	5	6	0	>5KM	>5KM	>5KM	>5KM	>5KM	>5KM	>5KM	>5KM	>5KM
NONA BIRAMPUR (032)	2	2	4	5	0	0	8	0	0	0	0	0	0	0	0	>5KM	>5KM	>5KM	>5KM	>5KM	>5KM	>5KM	>5KM	>5KM
NONA GHOSHPUR (043)	1	3	4	1	0	0	1	0	0	0	0	0	0	0	0	>5KM	>5KM	>5KM	>5KM	>5KM	>5KM	>5KM	>5KM	>5KM
NUN BAR (035)	2	4	6	1	0	0	1	0	0	0	0	0	0	0	0	>5KM	>5KM	>5KM	>5KM	>5KM	>5KM	>5KM	>5KM	>5KM
PURBA KALUPUR (030)	1	1	2	2	0	0	0	0	0	0	0	0	0	0	0	>5KM	>5KM	>5KM	>5KM	>5KM	>5KM	>5KM	>5KM	>5KM
ROYGANJ (026)	5	3	8	10	0	0	14	0	0	0	0	0	0	0	0	>5KM	>5KM	>5KM	>5KM	>5KM	>5KM	>5KM	>5KM	>5KM
GURGRAM G.P. TOTAL :	159	122	281	286	0	0	558	0	487	34	19	20	16	21	0									
KAJLAGARH GRAM PANCHAYAT																								
ABAS BERYA (097)	35	15	50	26	0	0	15	11	0	0	0	0	0	0	0	>5KM	>5KM	>5KM	>5KM	>5KM	>5KM	>5KM	>5KM	>5KM
BAMAN CHAK (159)	3	2	5	19	0	0	11	4	0	0	0	0	0	0	0	>5KM	>5KM	>5KM	>5KM	>5KM	>5KM	>5KM	>5KM	>5KM
BARAI BAR (139)	21	17	38	26	0	0	15	14	0	0	0	0	0	0	0	>5KM	>5KM	>5KM	>5KM	>5KM	>5KM	>5KM	>5KM	>5KM
BHABANI CHAK (151)	4	3	7	12	0	0	5	3	0	0	0	0	0	0	0	>5KM	>5KM	>5KM	>5KM	>5KM	>5KM	>5KM	>5KM	>5KM
BOALIA (148)	3	2	5	15	0	0	9	3	0	0	0	0	0	0	0	>5KM	>5KM	>5KM	>5KM	>5KM	>5KM	>5KM	>5KM	>5KM
HINCHA GERYA (147)	43	29	72	22	0	0	12	7	0	0	0	0	0	0	0	>5KM	>5KM	>5KM	>5KM	>5KM	>5KM	>5KM	>5KM	>5KM
JAGA MOHANPUR (149)	9	4	13	8	0	0	15	9	0	0	0	0	0	0	0	>5KM	>5KM	>5KM	>5KM	>5KM	>5KM	>5KM	>5KM	>5KM
KAPTYA BARI (158)	22	14	36	23	0	0	17	8	0	0	0	0	0	0	0	>5KM	>5KM	>5KM	>5KM	>5KM	>5KM	>5KM	>5KM	>5KM
MIRJAPUR (160)	16	12	28	14	0	0	9	6	0	0	0	0	0	0	0	>5KM	>5KM	>5KM	>5KM	>5KM	>5KM	>5KM	>5KM	>5KM
NARAYAN DANRI (152)	32	23	55	30	0	0	8	14	0	0	0	0	0	0	0	>5KM	>5KM	>5KM	>5KM	>5KM	>5KM	>5KM	>5KM	>5KM
SAR BERYA (150)	39	21	60	27	0	0	7	10	0	0	0	0	0	0	0	>5KM	>5KM	>5KM	>5KM	>5KM	>5KM	>5KM	>5KM	>5KM

(P) - Part Mouza i e , Mouza appears in more than one Gram Panchayat; YES - Located in the Mouza, <=5KM - Located at a distance upto 5 KM, >5KM - Located at a distance more than 5 KM

Reference Date : 15.10.2007

PURBA MEDINIPUR DISTRICT

FODDER AREA / AGRICULTURAL IMPLEMENTS / FISHERY / LIVESTOCK & FISHERY INFRASTRUCTURE

NAME OF THE MOUZA (J.L. No.)	Area under Fodder Crops (in Cottah)			Animal Operated Implements			Leveller	Chaff Cutter	Fishery Household Persons	Engaged in Actual Operation of Fishing				Marketing of Fish		Veterinary Hospital /Health Centre	Artificial Insemination Centre	Veterinary Medicine Shop	Live stock Development Worker	Chilling Plant/ Bulk Milk Cooler	Co-op. Dairy/ Milk Collection Centre	Availability of Pasture Land	Cattle/ Poultry Feed Shop	Fish Wholesale Market
										Full Time		Part Time												
	Kharif	Rabi	Total	Wooden Plough	Steel Plough	Animal Cart				Male	Female	Male	Female	Male	Female									
	45	46	47	48	49	50	51	52	53	54	55	56	57	58	59	60	61	62	63	64	65	66	67	68
BHAGWANPUR-I BLOCK : EGRA SUBDIVISION																								
KAJLAGARH GRAM PANCHAYAT																								
TETHI BARI (153)	40	17	57	34	0	0	5	6	0	0	0	0	0	0	0	>5KM	>5KM	>5KM	>5KM	>5KM	>5KM	>5KM	>5KM	>5KM
KAJLAGARH G.P. TOTAL :	267	159	426	256	0	0	128	95	0	0	0	0	0	0	0									
KAKRA GRAM PANCHAYAT																								
BAR KASIMPUR (095)	0	0	0	23	0	0	27	0	0	0	0	0	0	0	0	>5KM	>5KM	>5KM	>5KM	>5KM	>5KM	>5KM	>5KM	>5KM
BARUR BHERI (036)	0	0	0	36	0	0	216	0	0	0	0	0	0	0	0	>5KM	>5KM	>5KM	>5KM	>5KM	>5KM	>5KM	>5KM	>5KM
BETULIA BAR (099)	0	0	0	38	0	0	81	0	0	0	0	0	0	0	0	>5KM	>5KM	>5KM	>5KM	>5KM	>5KM	>5KM	>5KM	>5KM
DHAKA CHORA (092)	0	0	0	10	0	0	25	0	0	0	0	0	0	0	0	>5KM	>5KM	>5KM	>5KM	>5KM	>5KM	>5KM	>5KM	>5KM
DHANDA (094)	0	0	0	19	0	0	79	0	0	0	0	0	0	0	0	>5KM	>5KM	>5KM	>5KM	>5KM	>5KM	>5KM	>5KM	>5KM
JANA DANRI (093)	0	0	0	25	0	0	83	0	0	0	0	0	0	0	0	>5KM	>5KM	>5KM	>5KM	>5KM	>5KM	>5KM	>5KM	>5KM
KAKRA (096)	6	5	11	65	0	0	226	0	0	0	0	0	0	0	0	>5KM	>5KM	>5KM	>5KM	>5KM	>5KM	>5KM	>5KM	>5KM
KHAMTI (091)	0	0	0	41	0	0	59	0	0	0	0	0	0	0	0	>5KM	>5KM	>5KM	>5KM	>5KM	>5KM	>5KM	>5KM	>5KM
TAJPUR (098)	5	19	24	45	0	0	161	0	0	0	0	0	0	0	0	>5KM	>5KM	>5KM	>5KM	>5KM	>5KM	>5KM	>5KM	>5KM
KAKRA G.P. TOTAL :	11	24	35	302	0	0	957	0	0	0	0	0	0	0	0									
KOTHBARH GRAM PANCHAYAT																								
ASHUTIA (171)	0	0	0	4	0	0	7	0	14	2	0	0	0	0	0	>5KM	>5KM	>5KM	>5KM	>5KM	>5KM	>5KM	>5KM	>5KM
BALARAM CHAK (143)	0	0	0	1	0	0	1	0	0	0	0	0	0	0	0	>5KM	>5KM	>5KM	>5KM	>5KM	>5KM	>5KM	>5KM	>5KM
BHAIRABI CHAK (168)	0	0	0	0	0	0	0	0	0	0	0	0	0	0	0	>5KM	>5KM	>5KM	>5KM	>5KM	>5KM	>5KM	>5KM	>5KM
BHU CHARABARH (140)	1	1	2	1	0	0	1	0	6	0	0	0	0	1	0	>5KM	>5KM	>5KM	>5KM	>5KM	>5KM	>5KM	>5KM	>5KM
CHAU DUNIA (162)	0	0	0	0	0	0	0	0	34	0	0	0	3	5	0	>5KM	>5KM	>5KM	>5KM	>5KM	>5KM	>5KM	>5KM	>5KM
DALBAR (161)	0	0	0	0	0	0	0	0	0	0	0	0	0	0	0	>5KM	>5KM	>5KM	>5KM	>5KM	>5KM	>5KM	>5KM	>5KM
DAYAL CHAK (218)	0	0	0	4	0	0	4	0	0	0	0	0	0	0	0	>5KM	>5KM	>5KM	>5KM	>5KM	>5KM	>5KM	>5KM	>5KM
DEURI BAR (219)	0	0	0	14	0	0	14	0	22	2	0	0	2	1	0	>5KM	>5KM	>5KM	>5KM	>5KM	>5KM	>5KM	>5KM	>5KM
DWARIKA CHAK (172)	0	0	0	2	0	0	2	0	11	2	1	1	1	2	1	>5KM	>5KM	>5KM	>5KM	>5KM	>5KM	>5KM	>5KM	>5KM
GUMKIA (132)	0	0	0	2	0	0	2	0	0	0	0	0	0	0	0	>5KM	>5KM	>5KM	>5KM	>5KM	>5KM	>5KM	>5KM	>5KM
KALABERIA (146)	0	0	0	1	0	0	1	0	0	0	0	0	0	0	0	>5KM	>5KM	>5KM	>5KM	>5KM	>5KM	>5KM	>5KM	>5KM
KOTBAR (145)	3	3	6	3	0	0	3	0	0	0	0	0	0	0	0	>5KM	>5KM	>5KM	>5KM	>5KM	>5KM	>5KM	>5KM	>5KM
MANOHARPUR (173)	0	0	0	2	0	0	2	0	0	0	0	0	0	0	0	>5KM	>5KM	>5KM	>5KM	>5KM	>5KM	>5KM	>5KM	>5KM
NELUA (169)	0	0	0	3	0	0	3	0	14	2	0	0	2	2	0	>5KM	>5KM	>5KM	>5KM	>5KM	>5KM	>5KM	>5KM	>5KM
NISHKINI (141)	0	0	0	1	0	0	1	0	0	0	0	0	0	0	0	>5KM	>5KM	>5KM	>5KM	>5KM	>5KM	>5KM	>5KM	>5KM
PURBBA RADHAPUR (217)	1	1	2	6	0	0	6	0	0	0	0	0	0	0	0	>5KM	>5KM	>5KM	>5KM	>5KM	>5KM	>5KM	>5KM	>5KM
RAM CHAK (170)	0	0	0	1	0	0	1	0	0	0	0	0	0	0	0	>5KM	>5KM	>5KM	>5KM	>5KM	>5KM	>5KM	>5KM	>5KM
SHAKRULLAPUR (167)	0	0	0	5	0	0	5	0	16	1	0	0	0	2	0	>5KM	>5KM	>5KM	>5KM	>5KM	>5KM	>5KM	>5KM	>5KM
SHYAM CHAK (142)	0	0	0	0	0	0	0	0	0	0	0	0	0	0	0	>5KM	>5KM	>5KM	>5KM	>5KM	>5KM	>5KM	>5KM	>5KM
SU CHARABARH (144)	0	0	0	1	0	0	1	0	35	1	0	0	0	1	7	>5KM	>5KM	>5KM	>5KM	>5KM	>5KM	>5KM	>5KM	>5KM
KOTHBARH G.P. TOTAL :	5	5	10	51	0	0	54	0	152	10	1	1	8	14	8									

(P) - Part Mouza i.e., Mouza appears in more than one Gram Panchayat; YES - Located in the Mouza: <=5KM - Located at a distance upto 5 KM; >5KM - Located at a distance more than 5 KM

PURBA MEDINIPUR DISTRICT

FODDER AREA / AGRICULTURAL IMPLEMENTS / FISHERY / LIVESTOCK & FISHERY INFRASTRUCTURE

NAME OF THE MOUZA (J.L. No.)	Area under Fodder Crops (In Cottah)			Animal Operated Implements			Leveller	Chaff Cutter	Fishery Household Persons	Engaged in Actual Operation of Fishing				Marketing of Fish		Veterinary Hospital /Health Centre	Artificial Insemination Centre	Veterinary Medicine Shop	Live stock Development Worker	Chilling Plant/ Bulk Milk Cooler	Co-op. Dairy/ Milk Collection Centre	Availability of Pasture Land	Cattle/ Poultry Feed Shop	Fish Wholesale Market
										Full Time		Part Time												
	Kharif	Rabi	Total	Wooden Plough	Steel Plough	Animal Cart				Male	Female	Male	Female	Male	Female									
	45	46	47	48	49	50	51	52	53	54	55	56	57	58	59	60	61	62	63	64	65	66	67	68
BHAGWANPUR-I BLOCK : EGRA SUBDIVISION																								
MAHAMMADPUR-I GRAM PANCHAYAT																								
HARIPUR (058)	0	1	1	9	0	0	12	0	0	0	0	0	0	0	0	>5KM	>5KM	>5KM	>5KM	>5KM	>5KM	>5KM	>5KM	>5KM
MAHAMMADPUR (P) (007)	2	2	4	79	0	0	167	0	26	9	4	0	1	2	1	>5KM	>5KM	>5KM	>5KM	>5KM	>5KM	>5KM	>5KM	>5KM
NIMAK BAR (005)	1	2	3	56	0	0	72	0	0	0	0	9	0	0	0	>5KM	>5KM	>5KM	>5KM	>5KM	>5KM	>5KM	>5KM	>5KM
PASCHIM BAR (003)	3	4	7	97	0	0	164	0	0	0	0	0	0	0	0	>5KM	>5KM	>5KM	>5KM	>5KM	>5KM	>5KM	>5KM	>5KM
PURBA BAR (004)	2	2	4	41	0	0	54	0	0	0	0	5	0	0	0	>5KM	>5KM	>5KM	>5KM	>5KM	>5KM	>5KM	>5KM	>5KM
SANDALPUR (008)	1	2	3	17	0	0	23	0	0	0	0	0	0	0	0	>5KM	>5KM	>5KM	>5KM	>5KM	>5KM	>5KM	>5KM	>5KM
SEK BAR (006)	1	1	2	23	0	0	27	0	0	0	0	3	3	0	0	>5KM	>5KM	>5KM	>5KM	>5KM	>5KM	>5KM	>5KM	>5KM
SHRIBACHCHHIPUR (009)	2	1	3	18	0	0	35	0	0	0	0	0	0	0	0	>5KM	>5KM	>5KM	>5KM	>5KM	>5KM	>5KM	>5KM	>5KM
UTTARBAR (001)	2	3	5	51	0	0	134	0	359	0	0	61	2	25	0	>5KM	>5KM	>5KM	>5KM	>5KM	>5KM	>5KM	>5KM	>5KM
MAHAMMADPUR-I G.P. TOTAL :	14	18	32	391	0	0	688	0	385	9	4	78	6	27	1									
MAHAMMADPUR-II GRAM PANCHAYAT																								
BAR JADUPUR (057)	0	0	0	0	0	0	0	0	0	0	0	0	0	0	0	>5KM	>5KM	>5KM	>5KM	>5KM	>5KM	>5KM	>5KM	>5KM
BENAUDA (016)	0	0	0	6	0	0	63	0	0	0	0	0	0	0	0	>5KM	>5KM	>5KM	>5KM	>5KM	>5KM	>5KM	>5KM	>5KM
CHAK SIBRAMPUR (023)	0	0	0	0	0	0	0	0	13	0	0	2	1	2	0	>5KM	>5KM	>5KM	>5KM	>5KM	>5KM	>5KM	>5KM	>5KM
CHAPAL GHATA (013)	0	0	0	0	0	0	0	0	58	0	0	15	3	12	0	>5KM	>5KM	>5KM	>5KM	>5KM	>5KM	>5KM	>5KM	>5KM
DANAIPUR (022)	0	0	0	0	0	0	0	0	41	0	0	10	6	6	0	>5KM	>5KM	>5KM	>5KM	>5KM	>5KM	>5KM	>5KM	>5KM
DURBBA CHAKRI (014)	0	0	0	1	0	0	1	0	0	0	0	0	0	0	0	>5KM	>5KM	>5KM	>5KM	>5KM	>5KM	>5KM	>5KM	>5KM
JADUPUR (056)	0	0	0	4	0	0	8	0	0	0	0	0	0	0	0	>5KM	>5KM	>5KM	>5KM	>5KM	>5KM	>5KM	>5KM	>5KM
MABARAKPUR (020)	2	2	4	3	0	0	3	0	64	0	0	14	9	7	0	>5KM	>5KM	>5KM	>5KM	>5KM	>5KM	>5KM	>5KM	>5KM
MAHAMMADPUR (P) (007)	3	2	5	29	0	0	394	173	10	0	0	2	1	1	0	>5KM	>5KM	>5KM	>5KM	>5KM	>5KM	>5KM	>5KM	>5KM
MANOHARPUR (010)	2	2	4	8	0	0	142	98	0	0	0	0	0	0	0	>5KM	>5KM	>5KM	>5KM	>5KM	>5KM	>5KM	>5KM	>5KM
PARIAL CHAK (015)	0	0	0	4	0	0	4	0	0	0	0	0	0	0	0	>5KM	>5KM	>5KM	>5KM	>5KM	>5KM	>5KM	>5KM	>5KM
TIRAIPUR (011)	4	3	7	46	0	0	170	0	0	0	0	0	0	0	0	>5KM	>5KM	>5KM	>5KM	>5KM	>5KM	>5KM	>5KM	>5KM
TIRAIPUR JALPAL (012)	0	0	0	0	0	0	0	0	0	0	0	0	0	0	0	>5KM	>5KM	>5KM	>5KM	>5KM	>5KM	>5KM	>5KM	>5KM
MAHAMMADPUR-II G.P. TOTAL :	11	9	20	101	0	0	785	271	186	0	0	43	20	28	0									
SIMULIA GRAM PANCHAYAT																								
ANDULIA (120)	6	2	8	0	0	0	19	0	0	0	0	0	0	0	0	>5KM	>5KM	>5KM	>5KM	>5KM	>5KM	>5KM	>5KM	>5KM
BANAMALIPUR (116)	3	1	4	0	0	0	56	0	0	0	0	0	0	0	0	>5KM	>5KM	>5KM	>5KM	>5KM	>5KM	>5KM	>5KM	>5KM
BAR BHAGABANPUR (107)	1	2	3	0	0	0	162	0	0	0	0	0	0	0	0	>5KM	>5KM	>5KM	>5KM	>5KM	>5KM	>5KM	>5KM	>5KM
BARTTAN (126)	2	1	3	0	0	0	27	0	0	0	0	0	0	0	0	>5KM	>5KM	>5KM	>5KM	>5KM	>5KM	>5KM	>5KM	>5KM
CHAITANYA CHAK (136)	2	1	3	0	0	0	3	0	0	0	0	0	0	0	0	>5KM	>5KM	>5KM	>5KM	>5KM	>5KM	>5KM	>5KM	>5KM
CHINYA BERYA (119)	4	2	6	0	0	0	21	0	0	0	0	0	0	0	0	>5KM	>5KM	>5KM	>5KM	>5KM	>5KM	>5KM	>5KM	>5KM
GOPAL CHAK (129)	1	1	2	0	0	0	14	0	0	0	0	0	0	0	0	>5KM	>5KM	>5KM	>5KM	>5KM	>5KM	>5KM	>5KM	>5KM
KAT GECHIYA (127)	3	1	4	0	0	0	32	0	0	0	0	0	0	0	0	>5KM	>5KM	>5KM	>5KM	>5KM	>5KM	>5KM	>5KM	>5KM

(P) - Part Mouza i.e., Mouza appears in more than one Gram Panchayat; YES - Located in the Mouza; <=5KM - Located at a distance upto 5 KM; >5KM - Located at a distance more than 5 KM

Reference Date : 15.10.2007

PURBA MEDINIPUR DISTRICT

FODDER AREA / AGRICULTURAL IMPLEMENTS / FISHERY / LIVESTOCK & FISHERY INFRASTRUCTURE

NAME OF THE MOUZA (J.L. No.)	Area under Fodder Crops (In Cottah)			Animal Operated Implements			Leveller	Chaff Cutter	Fishery Household Persons	Engaged in Actual Operation of Fishing				Marketing of Fish		Veterinary Hospital/Health Centre	Artificial Insemination Centre	Veterinary Medicine Shop	Live stock Development Worker	Chilling Plant/ Bulk Milk Cooler	Co-op. Dairy/ Milk Collection Centre	Availability of Pasture Land	Cattle/ Poultry Food Shop	Fish Wholesale Market
										Full Time		Part Time												
	Kharif	Rabi	Total	Wooden Plough	Steel Plough	Animal Cart				Male	Female	Male	Female	Male	Female									
	45	46	47	48	49	50	51	52	53	54	55	56	57	58	59	60	61	62	63	64	65	66	67	[illegible]
BHAGWANPUR-I BLOCK : EGRA SUBDIVISION																								
SIMULIA GRAM PANCHAYAT																								
KISHORPUR (114)	4	2	6	0	0	0	54	0	0	0	0	0	0	0	0	>5KM	>5KM	>5KM	>5KM	>5KM	>5KM	>5KM	>5KM	>5KM
KOTBAR (122)	3	5	8	0	0	0	10	0	0	0	0	0	0	0	0	>5KM	>5KM	>5KM	>5KM	>5KM	>5KM	>5KM	>5KM	>5KM
KUL BERIA (124)	3	1	4	0	0	0	113	0	0	0	0	0	0	0	0	>5KM	>5KM	>5KM	>5KM	>5KM	>5KM	>5KM	>5KM	>5KM
NUNHUNDA (117)	7	4	11	0	0	0	0	0	0	0	0	0	0	0	0	>5KM	>5KM	>5KM	>5KM	>5KM	>5KM	>5KM	>5KM	>5KM
PARYA CHAK (135)	3	2	5	0	0	0	7	0	0	0	0	0	0	0	0	>5KM	>5KM	>5KM	>5KM	>5KM	>5KM	>5KM	>5KM	>5KM
RAM CHAK (134)	1	1	2	0	0	0	8	0	0	0	0	0	0	0	0	>5KM	>5KM	>5KM	>5KM	>5KM	>5KM	>5KM	>5KM	>5KM
RAMPUR (115)	4	2	6	0	0	0	58	0	0	0	0	0	0	0	0	>5KM	>5KM	>5KM	>5KM	>5KM	>5KM	>5KM	>5KM	>5KM
SHYAM CHAK (133)	2	1	3	0	0	0	32	0	0	0	0	0	0	0	0	>5KM	>5KM	>5KM	>5KM	>5KM	>5KM	>5KM	>5KM	>5KM
SIMULIA (125)	1	1	2	0	0	0	299	0	0	0	0	0	0	0	0	>5KM	>5KM	>5KM	>5KM	>5KM	>5KM	>5KM	>5KM	>5KM
SRIKANTAPUR (123)	2	1	3	0	0	0	51	0	0	0	0	0	0	0	0	>5KM	>5KM	>5KM	>5KM	>5KM	>5KM	>5KM	>5KM	>5KM
TALDA (121)	3	1	4	0	0	0	43	0	0	0	0	0	0	0	0	>5KM	>5KM	>5KM	>5KM	>5KM	>5KM	>5KM	>5KM	>5KM
UNAL (128)	5	3	8	0	0	0	62	0	0	0	0	0	0	0	0	>5KM	>5KM	>5KM	>5KM	>5KM	>5KM	>5KM	>5KM	>5KM
SIMULIA G.P. TOTAL :	60	35	95	0	0	0	1071	0	0	0	0	0	0	0	0									

(P) - Part Mouza i.e., Mouza appears in more than one Gram Panchayat; YES - Located in the Mouza; <=5KM - Located at a distance upto 5 KM; >5KM - Located at a distance more than 5 KM

EGRA-I BLOCK

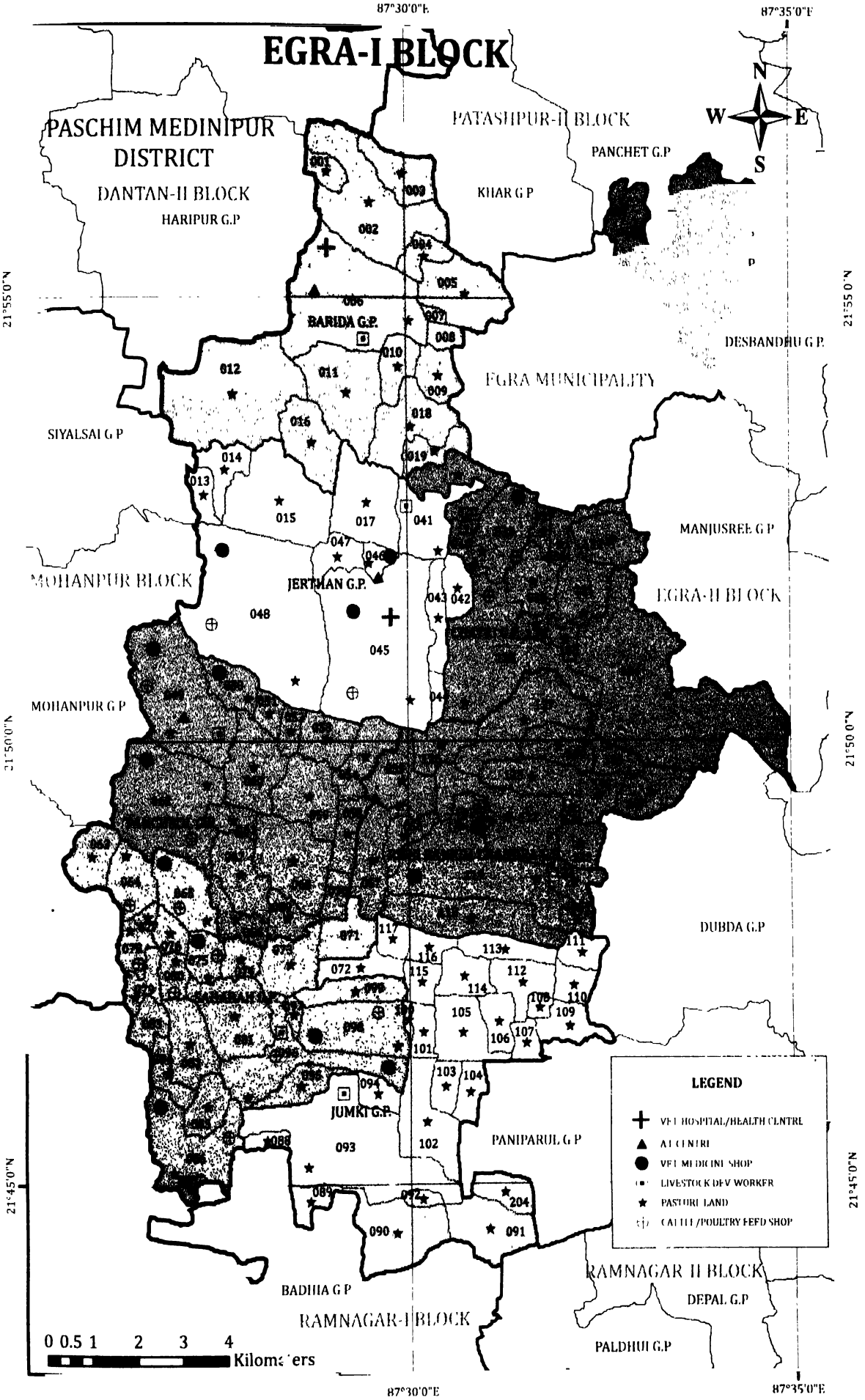

NUMBERS IN THE MAP INDICATE THE J.L.NO. OF THE MOUZAS

LIST OF MOUZAS WITH J.L.NO. IN THE REVERSE PAGE

LIST OF MOUZAS WITH J.L. NO. OF EGRA-I BLOCK

BARIDA G.P.

001 DIGHA
002 SARRANG
003 TENTULIA
004 GOPAL CHAK
005 KOURDA
006 BARIDA
007 PANISALIA
008 SIJUA SARIFABAD
009 KALYANPUR
010 BAISPUR
011 KHALINA
012 BARTIANA
016 MADHABPUR
018 BATASPUR
019 JAMGAN

CHATRI G.P.

020 KAMARDIHA
036 RAMKRISHANAPUR
037 HOSENPUR
038 AILAN
039 KUDI
040 NARAHARIPUR
128 RASAN
129 USMA
130 SADARPUR
131 BARANEHARI
132 SANNIHARI
184 CHHATRI

JERTHAN G.P.

013 HASIMPUR
014 ASDA DAKSHIN
015 KIA
017 TELAMI
041 BENACHAKRI
042 HAMIRJITA
043 SATKHANDA
044 DALKUCHI
045 JERTHAN
046 ULDA
047 KATABANI
048 ALANGIRI

JUMKI G.P.

072 HATBARPATNA
088 DAKSHIN GAHARI
089 NEHALIA
090 BOLKUSHDA
091 BAHALIA
092 JAGANATHPUR
093 CHATLA
094 CHAKNATH
100 DONABINDA
101 BISWANATHPUR
102 CHIRULIA
103 SHIMULIA
104 SHIMULIA BAR
105 JUMKI

JUMKI G.P.

106 MAHARAJPUR
107 MANIKA DIGHI
108 BARMI
109 JAGULIA
110 ARJJONI
111 GHOLAI
112 HANSARIA
113 CHAULDA
114 BIHARIPUR
115 BAHARDA
116 BILCHAULDA
117 JAYCHANDI
204 BAMUNIA

KASBAEGRA G.P.

138 HARICHAK
140 GHATUA
141 DAMODARBAR
143 GOKUL PUR
144 KAIN THOR
145 MAHA BISHRA
146 KISMAT GHATUA
147 ERENDABAR

PANCHROL G.P.

049 PANCHROL
050 BILBARA
051 BAYA
052 SONAPADA
053 TAMALDA
054 KALYANPUR
058 TENTULMURI
059 DHUSARDA
060 RAYDA
061 JHANAJHARI
062 KASBAGOLA
066 GAHABI
067 ARUYAN
068 BAGHMARI
069 JAGADISHPUR
070 BASUDLBPUR

RISHI BANKIM CHANDRA G.P.

055 AMDAI
056 RAMCHANDRAPUR
057 SHIKRA CHAKADEI
118 CHARPALIA
119 NAGUA
120 MIRJJAPUR
121 BARDA
122 GOPALPUR
123 AKANDI
124 BINDHA
125 SHOLPATIA
126 KHAL SHUTIA
127 PURANDA
187 KUNARPUR
188 MAGURIACHAK
189 AMEDPUR

RISHI BANKIM CHANDRA G.P.

190 BHATSALIA
192 MANOHARPUR

SAHARAH G.P.

063 PURUSHOTAMPUR
064 MALIDA
065 TELAMI
071 SIPURMATH
073 TAHALIA
074 AKBARPUR
075 GOPINATHPUR
076 KRISHANAPUR
077 BHETIA
078 RANISAI
079 CHOWBATIA
080 BAMAN BIL
081 SHWNIA
082 KHODKOL
083 BHAGNASAI
084 BARANADIA
085 ALIPUR
086 SAHARA
087 CHAKMURARI
095 SHATKANAI
096 SHIPUR
097 HATBAR
098 SINDWRIA
099 PANDUA

Administrative Divisions (in number), 2005

Police Station	Panchayat Samity	Gram Panchayat	Mouza	Household	Town
1(P)	1	8	133	26,274	-

Population and Density of Population (per sq. kms.), 2001

Population	Density of Population	Area (Sq. K.M.)
1,45,054	733	197.90

Population (in number), 2001

Male	Female	Total
74,036	71,018	1,45,054

Scheduled Castes and Scheduled Tribes Population by Sex (in no.), 2001

Scheduled Castes			Scheduled Tribes		
Male	Female	Total	Male	Female	Total
7,066	6,732	13,798	1,035	1,003	2,038

Broad Pattern of Land Utilisation (in hect.), 2002-2003

Cultivable area	Residual area	Forest area
16,200	1,401	15

Percentage of Literates by Sex, 2001

Male	Female	Total
86.60	64.70	75.90

Number of Schools (General Education), 2005-2006

Primary	Middle/High	Higher Secondary
105	1/15	4

Number of Students (General Education), 2005-2006

Class	I to V	VI to VIII	IX to X	XI to XII
Total	12,245	289	9,920	4,280

Number of Teachers (General Education), 2005-2006

School	Primary	Junior High	High	Higher Sec.
Total	258	289	9,920	4,280

Distribution of Colleges, 2005-2006

Name	No.
Colleges / University	-
Professional & Technical Schools & Colleges	-
Special & Non-Formal Education	260
Total	260

Health Facilities, 2005

Hospital	Health centre	Clinic & Dispensary	Total	Total bed	No. of Doctor
-	3	26	29	28	3

No. of Veterinary Hospitals

State Animal Health Centre	Block Animal Health Centre	Additional Block Health Centre	Animal Development Aid Centre	Mobile Animal Health Centre	Artificial Insemination (A.I.) Centre
-	1	1	3	-	4

BAR DIAGRAM SHOWING POPULATION OF LIVESTOCK SPECIES IN EGRA-I BLOCK

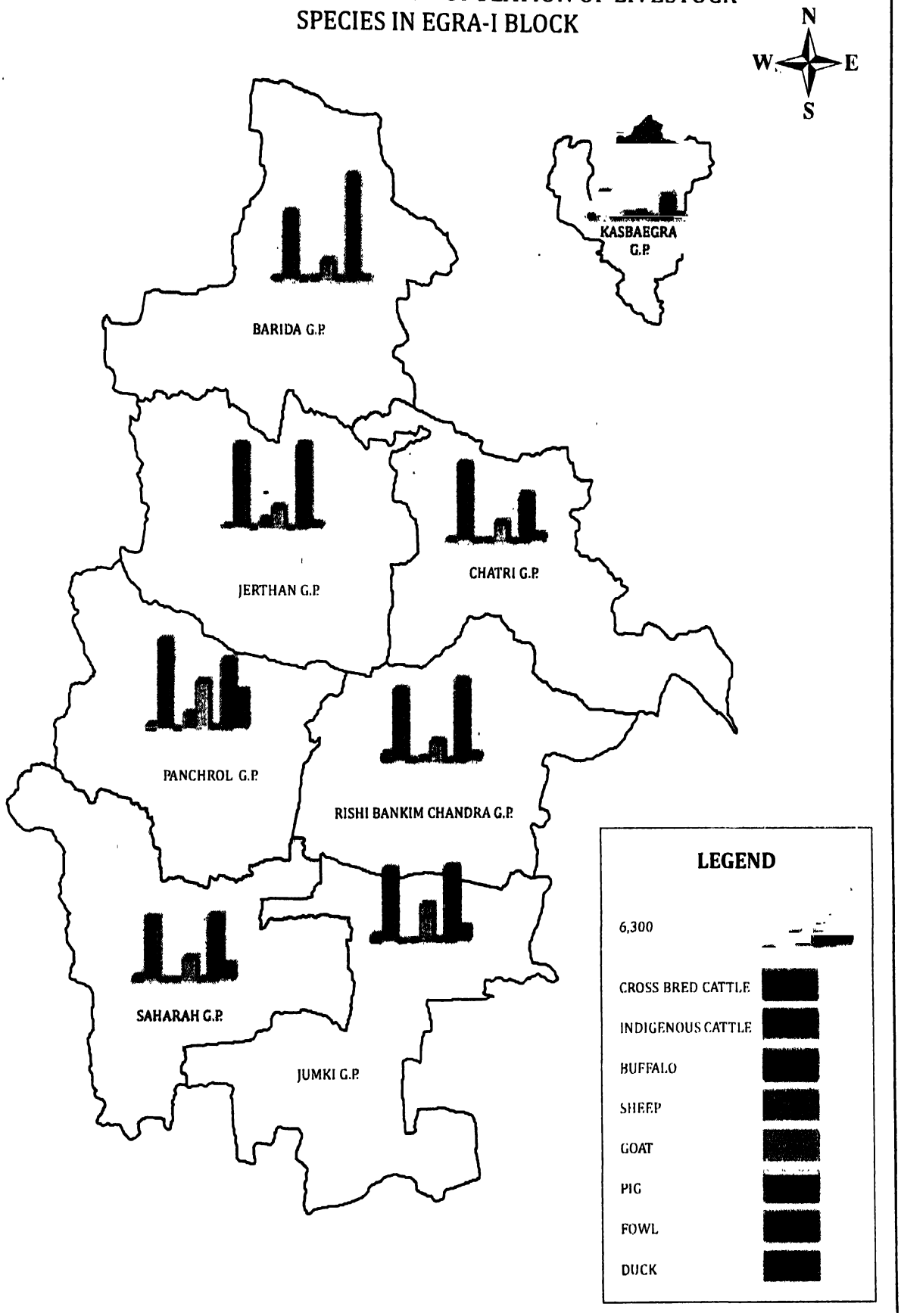

EGRA-I BLOCK AT A GLANCE

[redacted]	2,862	20	14	23	27	29
[redacted]	64,987	456	328	328	174	185
[redacted]	67,849	476	343	351	201	214
[redacted]	2	0	0	0	8	9
[redacted]	3,805	27	19	5	17	18
[redacted]	22,496	158	114	122	158	168
[redacted]	516	4	3	1	8	9
[redacted]	2,276	16	12	19	18	19
[redacted]	14,031	98	71	192	304	324
[redacted]	51,010	358	258	435	241	257
[redacted]	65,041	456	329	627	545	580
[redacted]	8,831	62	45	67	119	126
[redacted]	1,652	12	8	12	9	9
[redacted]	10,483	74	53	79	127	135
[redacted]	12	0	0	1	3	3
[redacted]	75,536	530	382	707	675	719
[redacted]	2,544	18	13	12	22	24
[redacted]	1	0	0	1	7	7
[redacted]	85	1	0	0	8	9
[redacted]	4,373	31	22	23	22	23
[redacted]	8	0	0	22	12	13
[redacted]	906	6	5	27	10	10
[redacted]	339	2	2	8	3	3
[redacted]	322	2	2	6	2	2

EGRA-I BLOCK

Reference Date : 15.10.2007

POPULATION SHARE OF BOVINES AND SMALL ANIMALS

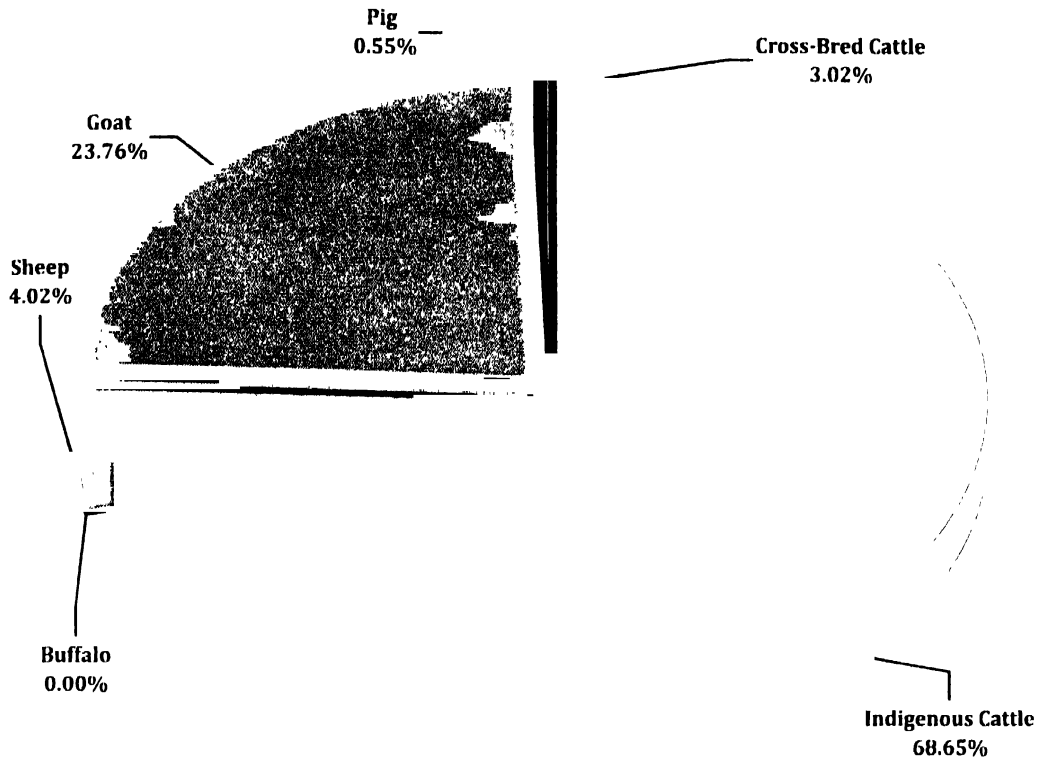

POPULATION SHARE OF FOWL AND DUCK

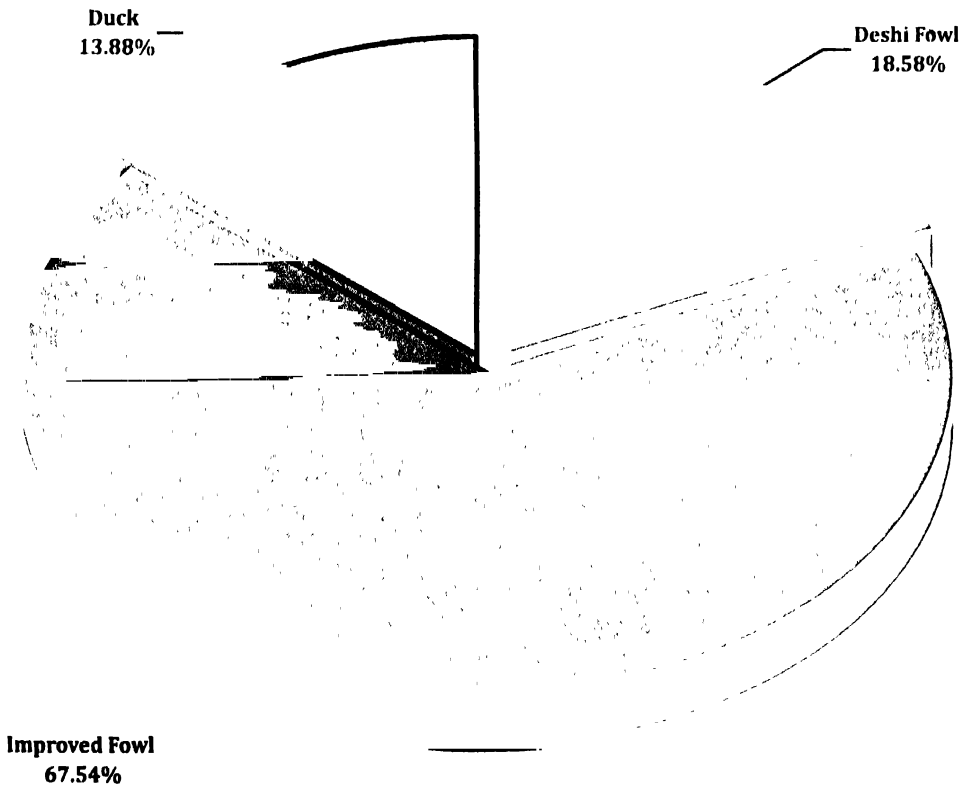

EGRA-I BLOCK

Reference Date : 15.10.2007

GRAM PANCHAYATWISE BOVINE POPULATION

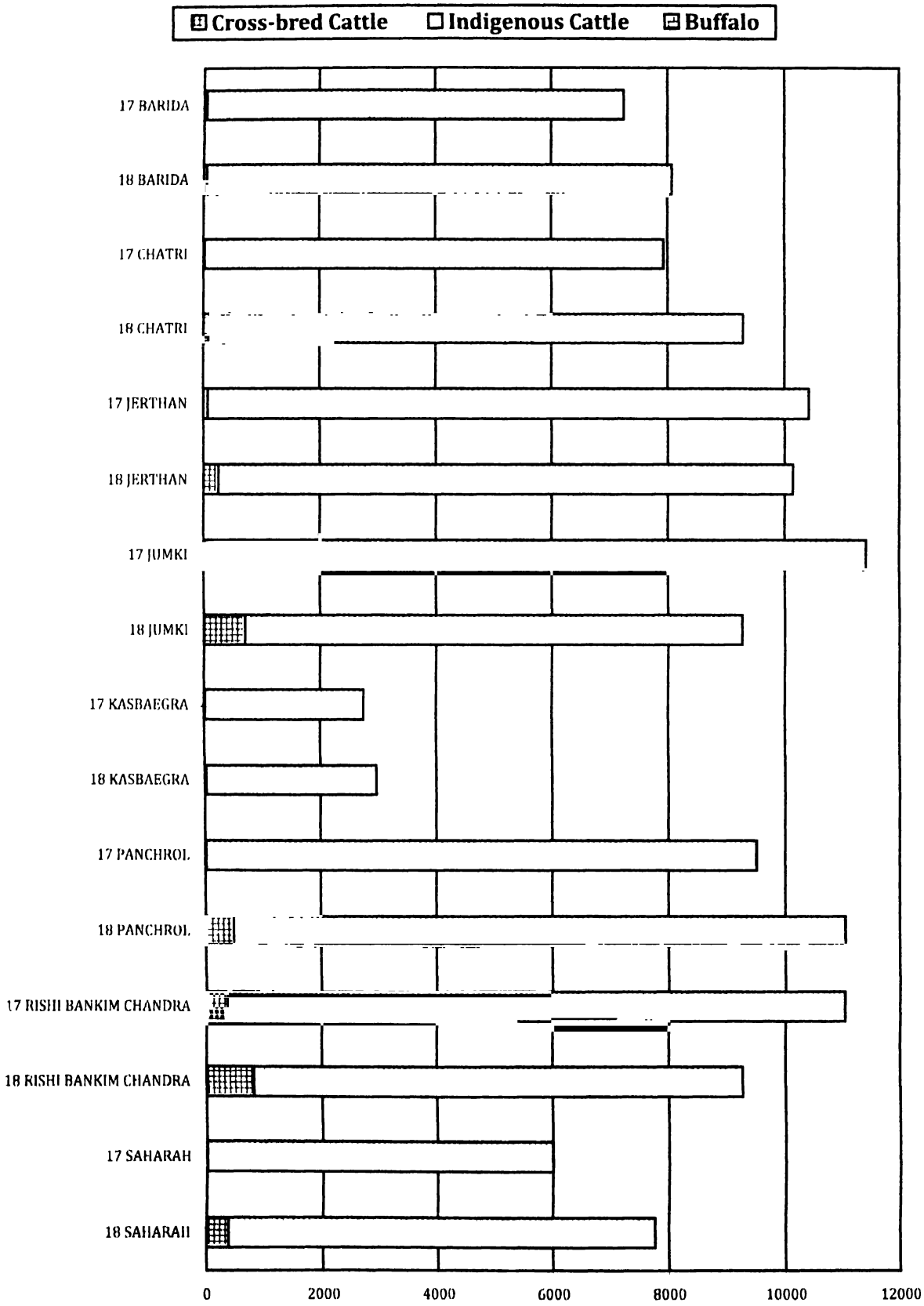

17 - PREVIOUS LIVESTOCK CENSUS, 2003; 18 - PRESENT LIVESTOCK CENSUS, 2007

GRAM PANCHAYATWISE POPULATION OF SMALL ANIMALS



17 - PREVIOUS LIVESTOCK CENSUS, 2003; 18 - PRESENT LIVESTOCK CENSUS, 2007

GRAM PANCHAYATWISE POPULATION OF POULTRY BIRDS

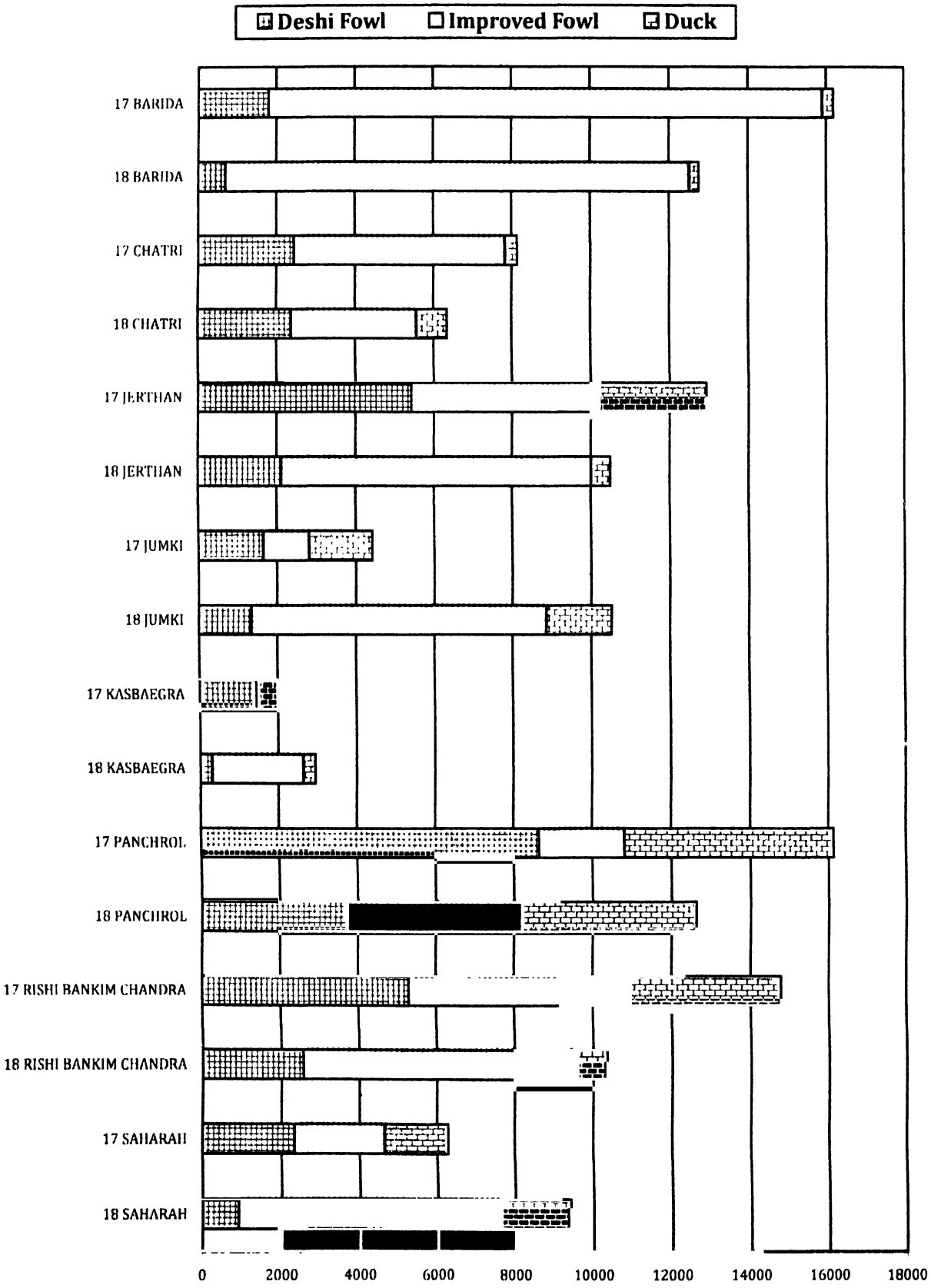

17 - PREVIOUS LIVESTOCK CENSUS, 2003; 18 - PRESENT LIVESTOCK CENSUS, 2007

18th ALL INDIA LIVESTOCK CENSUS, AGRICULTURE IMPLEMENTS AND MACHINERY, FISHERY STATISTICS, WEST BENGAL

Reference Date : 15.10.2007

PURBA MEDINIPUR DISTRICT

NAME OF THE GRAM PANCHAYAT	No. of Agricultural Households (areawise)									No. of Households based on Nature of Feeding			
	Upto 1 cottah	Above 1 cottah upto 10 cottah	Above 10 cottah upto 1 bigha	Above 1 bigha upto 3 bigha	Above 3 bigha upto 7½ bigha	Above 7½ bigha upto 15 bigha	Above 15 bigha upto 30 bigha	Above 30 bigha upto 75 bigha	Above 75 bigha	Stall feeding	Grazing	Both	Free ranging
1	2	3	4	5	6	7	8	9	10	11	12	13	14
EGRA-I BLOCK													
BARIDA G.P.	45	265	1000	1966	283	18	4	0	0	226	203	3100	52
CHATRI G.P.	343	1364	853	1100	299	25	0	0	0	1064	197	2626	27
JERTHAN G.P	100	498	1052	1570	508	21	0	0	0	1893	195	1572	89
JUMKI G.P.	108	385	1212	1680	844	57	1	0	0	1902	[illegible]	2357	0
KASBAEGRA G.P.	43	280	509	324	53	5	0	0	0	690	0	524	0
PANCHROL G P.	55	201	547	1252	1165	430	73	1	0	90	229	3246	153
RISHI BANKIM CHANDRA G.P.	240	444	1272	966	285	66	8	0	0	581	65	2672	63
SAHARAH G.P.	127	326	1008	1564	555	47	1	0	0	79	4	34	2399
EGRA-I BLOCK TOT :	**1,061**	**3,763**	**7,453**	**10,422**	**3,992**	**669**	**87**	**1**	**0**	**6,525**	**900**	**16,131**	**2,783**

18th ALL INDIA LIVESTOCK CENSUS, AGRICULTURE IMPLEMENTS AND MACHINERY, FISHERY STATISTICS, WEST BENGAL

Reference Date : 15.10.2007

PURBA MEDINIPUR DISTRICT

NAME OF THE GRAM PANCHAYAT	Major Occupationwise No. of Households								No. of Households using different Sources of Fodder			
	Agricul-ture	Agricul-ture labourer	Cattle & Buffalo rearing	Sheep, Goat & Pig rearing	Poultry & allied activities	Other activities related to livestock	Fisheries & allied activities	Others	Own produce	Bought from market/ other persons	Both own produce & bought	Other sources
1	15	16	17	18	19	20	21	22	23	24	25	26
EGRA-I BLOCK												
BARIDA G.P.	3485	30	0	0	0	0	0	66	5	39	1230	2099
CHATRI G.P.	1589	1768	0	0	4	0	80	567	1061	893	1960	70
JERTHAN G.P.	2700	955	0	0	0	0	2	92	1512	0	1041	1196
JUMKI G.P.	3516	556	0	0	0	0	25	83	1910	40	2356	7
KASBAEGRA G.P.	871	0	0	0	0	0	0	343	331	0	883	0
PANCHROL G.P.	2705	771	0	0	0	0	0	248	16	3169	340	208
RISHI BANKIM CHANDRA G.P.	2703	554	0	0	0	0	0	124	349	499	2465	68
SAHARAH G.P.	1853	1216	0	0	0	0	0	559	91	8	13	2373
EGRA-I BLOCK TOT :	**19,422**	**5,850**	**0**	**0**	**4**	**0**	**107**	**2,082**	**5,275**	**4,648**	**10,288**	**6,021**

18th ALL INDIA LIVESTOCK CENSUS, AGRICULTURE IMPLEMENTS AND MACHINERY, FISHERY STATISTICS, WEST BENGAL

Reference Date : 15.10.2007

PURBA MEDINIPUR DISTRICT

NAME OF THE GRAM PANCHAYAT	No. of Households Availing institutional financial		Different uses of dung Householdwise (average daily kg.)				No. of Households/Khatals/Farms etc. using different Livestock							
							Livestock							
	Yes	No	Total dung produced (kg.)	Used for fuel (daily kg.)	Used for manure (daily kg.)	Used in other ways (kg.)	Cross-bred Cattle	Indi-genous Cattle	Buffalo	Sheep	Goat	Pig	Dog	Rabbit
1	27	28	29	30	31	32	33	34	35	36	37	38	39	40
EGRA-I BLOCK														
BARIDA G.P.	164	3417	19904	5351	11362	3191	37	3052	0	23	541	15	24	0
CHATRI G.P.	0	3984	24764	13808	10948	0	89	3823	0	0	424	0	0	0
JERTHAN G.P.	1	3748	87215	61420	25795	0	144	3726	1	137	353	3	125	3
JUMKI G.P.	0	4286	16061	7929	8131	0	486	3675	0	3	605	16	71	0
KASBAEGRA G.P.	0	1214	13108	11308	1800	0	13	1150	0	99	126	0	32	0
PANCHROL G.P.	125	3599	12669	4324	8345	0	319	3076	0	376	1044	53	2	0
RISHI BANKIM CHANDRA G.P.	12	3369	28254	15929	12283	42	371	2916	0	20	406	15	44	0
SAHARAH G.P.	12	3596	14740	5045	9093	0	287	3001	0	0	493	9	92	0
EGRA-I BLOCK TOT :	314	27,213	216,715	125,114	87,757	3,233	1,746	24,419	1	658	3,992	111	390	3

18th ALL INDIA LIVESTOCK CENSUS, AGRICULTURE IMPLEMENTS AND MACHINERY, FISHERY STATISTICS, WEST BENGAL

Reference Date : 15.10.2007

PURBA MEDINIPUR DISTRICT

NAME OF THE GRAM PANCHAYAT	No. of Households/Khatals/Farms etc. having Poultry or Producing Milk				No. and classification of source of data														
	Poultry Birds			Milk Producing House-hold	Household	Khatal	Goshala	Dairy	Poultry Farm	Sheep, Goat, Pig etc. Farm	Livestock Market/Hat	Poultry Hatchery	Agriculture Farm	Meat Shop				Fish Shop	Others (Fish Jetty, Harbour, Processing Centre, Fish Hatchery etc.)
	Fowl	Duck	Other Poultry Birds											Sheep	Goat	Pig	Poultry		
1	41	42	43	44	45	46	47	48	49	50	51	52	53	54	55	56	57	58	59
EGRA-I BLOCK																			
BARIDA G.P.	475	48	0	925	3581	0	0	0	8	0	0	0	0	0	1	0	6	0	0
CHATRI G.P	534	89	2	1938	3984	0	0	0	0	0	0	0	0	0	0	0	0	0	0
JERTHAN G.P.	478	74	10	1268	3749	0	0	0	5	0	0	0	0	0	1	0	4	0	0
JUMKI G.P.	391	120	0	1213	4356	0	0	0	0	0	0	0	0	0	0	0	0	0	0
KASBAEGRA G.P.	310	83	0	313	1214	0	0	0	0	0	0	0	0	0	0	0	0	0	0
PANCHROL G.P.	597	368	0	3196	3724	0	0	0	0	0	0	0	0	0	0	0	0	0	0
RISHI BANKIM CHANDRA G.P.	472	153	0	1282	3381	0	0	0	0	0	0	0	0	0	0	0	0	0	0
SAHARAH G.P.	987	422	0	1082	3628	0	0	0	0	0	0	0	0	0	0	0	0	0	0
EGRA-I BLOCK TOT :	**4,244**	**1,357**	**12**	**11,217**	**27,617**	**0**	**0**	**0**	**13**	**0**	**0**	**0**	**0**	**0**	**2**	**0**	**10**	**0**	**0**

18th ALL INDIA LIVESTOCK CENSUS, AGRICULTURE IMPLEMENTS AND MACHINERY, FISHERY STATISTICS, WEST BENGAL

Reference Date : 15.10.2007

PURBA MEDINIPUR DISTRICT

JERSEY CROSS-BRED CATTLE

NAME OF THE GRAM PANCHAYAT	MALE JERSEY CROSS-BRED CATTLE							FEMALE JERSEY CROSS-BRED CATTLE							Total Jersey Cross-bred Cattle (66+73)
	Under 1 year	1 to 2½ years	Over 2½ years (Major use)				Total Male Jersey Cross-bred Cattle (60+61+62+63+64+65)	Under 1 year	1 to 2½ years	Over 2½ years			Above 10 years	Total Female Jersey Cross-bred Cattle (67+68+69+70+71+72)	
			Used for Breeding only	Mainly used for Agri-culture	Mainly used for Bullock Cart	Others				In milk	Dry	Not calved once			
1	60	61	62	63	64	65	66	67	68	69	70	71	72	73	74
EGRA-I BLOCK															
BARIDA G.P.	3	2	0	0	0	0	5	12	20	6	7	0	0	45	50
CHATRI G.P.	9	9	0	0	0	0	18	20	53	26	11	3	0	113	131
JERTHAN G.P.	33	38	0	0	0	0	71	43	66	42	10	2	0	163	234
JUMKI G.P.	88	46	0	0	0	0	134	216	141	100	62	38	2	559	693
KASBAEGRA G.P.	1	1	0	0	0	0	2	5	12	3	7	0	0	27	29
PANCHROL G.P.	49	22	0	0	0	0	71	60	95	95	35	10	2	297	368
RISHI BANKIM CHANDRA G.P.	120	89	1	0	0	0	210	162	185	91	36	60	1	535	745
SAHARAH G.P.	42	49	0	0	0	0	91	92	179	13	1	3	0	288	379
EGRA-I BLOCK TOT :	345	256	1	0	0	0	602	610	751	376	169	116	5	2,027	2,629

18th ALL INDIA LIVESTOCK CENSUS, AGRICULTURE IMPLEMENTS AND MACHINERY, FISHERY STATISTICS, WEST BENGAL

Reference Date : 15.10.2007

PURBA MEDINIPUR DISTRICT

HOLSTEIN FRIESIAN CROSS-BRED CATTLE

NAME OF THE GRAM PANCHAYAT	MALE HOLSTEIN FRIESIAN CROSS-BRED CATTLE							FEMALE HOLSTEIN FRIESIAN CROSS-BRED CATTLE							Total Holstein Friesian Cross-bred Cattle (81+88)
	Under 1 year	1 to 2½ years	Over 2½ years (Major use)				Total Male Holstein Friesian Cross bred Cattle (75+76+77+78+79+80)	Under 1 year	1 to 2½ years	Over 2½ years			Above 10 years	Total Female Holstein Friesian Cross-bred Cattle (82+83+84+85+86+87)	
			Used for Breeding only	Mainly used for Agri-culture	Mainly used for Bullock Cart	Others				In milk	Dry	Not calved once			
1	75	76	77	78	79	80	81	82	83	84	85	86	87	88	89
EGRA-I BLOCK															
BARIDA G.P.	0	0	0	0	0	0	0	0	0	0	0	0	0	0	0
CHATRI G.P.	0	0	0	0	0	0	0	0	0	0	0	0	0	0	0
JERTHAN G.P.	5	0	0	0	0	0	5	5	4	8	0	0	0	17	22
JUMKI G.P.	1	2	0	0	0	0	3	4	5	5	1	0	0	15	18
KASBAEGRA G.P.	0	0	0	0	0	0	0	0	0	0	0	0	0	0	0
PANCHROL G.P.	18	7	0	0	0	0	25	24	26	31	10	3	0	94	119
RISHI BANKIM CHANDRA G.P.	14	13	0	0	0	0	27	18	26	3	0	0	0	47	74
SAHARAH G.P.	0	0	0	0	0	0	0	0	0	0	0	0	0	0	0
EGRA-I BLOCK TOT :	38	22	0	0	0	0	60	51	61	47	11	3	0	173	233

18th ALL INDIA LIVESTOCK CENSUS, AGRICULTURE IMPLEMENTS AND MACHINERY, FISHERY STATISTICS, WEST BENGAL

Reference Date : 15.10.2007

PURBA MEDINIPUR DISTRICT

OTHER CROSS-BRED CATTLE

NAME OF THE GRAM PANCHAYAT	MALE OTHER CROSS-BRED CATTLE							FEMALE OTHER CROSS-BRED CATTLE							Total Other Cross-bred Cattle (96+103)
	Under 1 year	1 to 2½ years	Over 2½ years (Major use)				Total Male Other Cross-bred Cattle (90+91+92+93+94+95)	Under 1 year	1 to 2½ years	Over 2½ years			Above 10 years	Total Female Other Cross-bred Cattle (97+98+99+100+101+102)	
			Used for Breeding only	Mainly used for Agri-culture	Mainly used for Bullock Cart	Others				In milk	Dry	Not calved once			
1	90	91	92	93	94	95	96	97	98	99	100	101	102	103	104
EGRA-I BLOCK															
BARIDA G.P.	0	0	0	0	0	0	0	0	0	0	0	0	0	0	0
CHATRI G.P.	0	0	0	0	0	0	0	0	0	0	0	0	0	0	0
JERTHAN G.P.	0	0	0	0	0	0	0	0	0	0	0	0	0	0	0
JUMKI G.P.	0	0	0	0	0	0	0	0	0	0	0	0	0	0	0
KASBAEGRA G.P.	0	0	0	0	0	0	0	0	0	0	0	0	0	0	0
PANCHROL G.P.	0	0	0	0	0	0	0	0	0	0	0	0	0	0	0
RISHI BANKIM CHANDRA G.P.	0	0	0	0	0	0	0	0	0	0	0	0	0	0	0
SAHARAH G.P.	0	0	0	0	0	0	0	0	0	0	0	0	0	0	0
EGRA-I BLOCK TOT :	0	0	0	0	0	0	0	0	0	0	0	0	0	0	0

18th ALL INDIA LIVESTOCK CENSUS, AGRICULTURE IMPLEMENTS AND MACHINERY, FISHERY STATISTICS, WEST BENGAL

Reference Date : 15.10.2007

PURBA MEDINIPUR DISTRICT

TOTAL CROSS-BRED CATTLE

NAME OF THE GRAM PANCHAYAT	TOTAL MALE CROSS-BRED CATTLE							TOTAL FEMALE CROSS-BRED CATTLE							Total Cross-bred Cattle (111+118)
	Under 1 year (60+75+90)	1 to 2½ years (61+76+91)	Over 2½ years (Major use)				Total Male Other Cross-bred Cattle (105+106+107+108+109+110)	Under 1 year (67+82+97)	1 to 2½ years (68+83+98)	Over 2½ years			Above 10 years (72+87+102)	Total Female Cross-bred Cattle (112+113+114+115+116+117)	
			Used for Breeding only (62+77+92)	Mainly used for Agriculture (63+78+93)	Mainly used for Bullock Cart (64+79+94)	Others (65+80+95)				In milk (69+84+99)	Dry (70+85+100)	Not calved once (71+86+101)			
1	105	106	107	108	109	110	111	112	113	114	115	116	117	118	119
EGRA-I BLOCK															
BARIDA G.P.	3	2	0	0	0	0	5	12	20	6	7	0	0	45	50
CHATRI G.P.	9	9	0	0	0	0	18	20	53	26	11	3	0	113	131
JEKTHAN G.P.	38	38	0	0	0	0	76	48	70	50	10	2	0	180	256
JUMKI G.P.	89	48	0	0	0	0	137	220	146	105	63	38	2	574	711
KASBAEGRA G.P.	1	1	0	0	0	0	2	5	12	3	7	0	0	27	29
PANCHROL G P.	67	29	0	0	0	0	96	84	121	126	45	13	2	391	487
RISHI BANKIM CHANDRA G.P.	134	102	1	0	0	0	237	180	211	94	36	60	1	582	819
SAHARAH G.P.	42	49	0	0	0	0	91	92	179	13	1	3	0	288	379
EGRA-I BLOCK TOT :	383	278	1	0	0	0	662	661	812	423	180	119	5	2,200	2,862

18th ALL INDIA LIVESTOCK CENSUS, AGRICULTURE IMPLEMENTS AND MACHINERY, FISHERY STATISTICS, WEST BENGAL

Reference Date : 15.10.2007

PURBA MEDINIPUR DISTRICT

INDIGENOUS BREED CATTLE (SAHIWAL, HARIANA, SIRI, GIR, RED SINDHI ETC.)

NAME OF THE GRAM PANCHAYAT	MALE INDIGENOUS BREED CATTLE							FEMALE INDIGENOUS BREED CATTLE							Total Indi-genous Breed Cattle (126+133)	Breedwise Breakup of Total Indigenous Breed Cattle				
	Under 1 year	1 to 3 years	Over 3 years (Major work basis)				Total Male Indigenous Breed Cattle (120+121+122+123+124+125)	Under 1 year	1 to 3 years	Over 3 years			Above 10 years	Total Female Indigenous Breed Cattle (127+128+129+130+131+132)		Total No. of Sahiwal	Total No. of Hariana	Total No. of Siri	Total No. of Gir	Total Red Sindhi & Others
			Used for Breeding only	Mainly used for Agri-culture	Mainly used for Bullock Cart	Others				In milk	Dry	Not calved once								
1	120	121	122	123	124	125	126	127	128	129	130	131	132	133	134	135	136	137	138	139
EGRA-I BLOCK																				
BARIDA G.P.	0	0	0	0	0	0	0	0	0	0	0	0	0	0	0	0	0	0	0	0
CHATRI G.P.	5	6	0	0	0	0	11	8	9	1	0	0	0	18	29	0	0	0	29	0
JERTHAN G.P	73	34	0	0	0	0	107	74	75	16	2	8	5	180	287	0	0	0	227	60
JUMKI G.P.	20	10	0	2	0	0	32	55	48	10	5	17	0	135	167	0	0	0	137	30
KASBAEGRA G.P.	0	0	0	0	0	0	0	2	0	0	0	0	0	2	2	0	0	0	2	0
PANCHROL G.P.	31	23	0	3	2	0	59	37	39	29	13	4	0	122	181	0	0	0	89	92
RISHI BANKIM CHANDRA G.P	88	63	0	0	0	0	151	100	137	12	8	7	0	264	415	24	0	0	252	111
SAHARAH G.P.	12	16	0	0	0	0	28	33	48	1	0	0	0	82	110	0	0	0	85	25
EGRA-I BLOCK TOT :	229	152	0	5	2	0	388	309	356	69	28	36	5	803	1,191	24	0	0	821	318

18th ALL INDIA LIVESTOCK CENSUS, AGRICULTURE IMPLEMENTS AND MACHINERY, FISHERY STATISTICS, WEST BENGAL

Reference Date : 15.10.2007

PURBA MEDINIPUR DISTRICT

BENGAL / NON-DESCRIPT INDIGENOUS CATTLE

NAME OF THE GRAM PANCHAYAT	MALE BENGAL / NON-DESCRIPT INDIGENOUS CATTLE							FEMALE BENGAL / NON-DESCRIPT INDIGENOUS CATTLE							Total Bengal/Non-descript Indigenous Cattle (146+153)
	Under 1 year	1 to 3 years	Over 3 years (Major work basis)				Total Male Bengal/Non-descript Indigenous Cattle (140+141+142+143+144+145)	Under 1 year	1 to 3 years	Over 3 years			Above 10 years	Total Female Bengal/Non-descript Indigenous Cattle (147+148+149+150+151+152)	
			Used for Breeding only	Mainly used for Agri-culture	Mainly used for Bullock Cart	Others				In milk	Dry	Not calved once			
1	140	141	142	143	144	145	146	147	148	149	150	151	152	153	154
EGRA-I BLOCK															
BARIDA G.P.	496	1018	58	362	137	106	2177	805	891	1286	1376	929	563	5850	8027
CHATRI G.P.	698	684	0	21	0	0	1403	1156	2268	2141	1957	143	65	7730	9133
JERTHAN G.P.	1343	1243	0	80	70	0	2736	1481	1660	1358	1393	866	108	6866	9602
JUMKI G.P.	1088	628	0	342	0	0	2058	1640	1198	1861	1173	409	56	6337	8395
KASBAEGRA G.P.	134	563	1	0	0	0	698	485	953	381	419	1	0	2239	2937
PANCHROL G.P.	978	1563	16	1464	55	0	4076	1189	2158	1931	645	257	128	6308	10384
RISHI BANKIM CHANDRA G.P.	518	840	3	128	20	0	1509	1271	1948	1435	1107	470	296	6527	8036
SAHARAH G.P.	485	1126	0	156	0	0	1767	512	1903	1142	1769	171	18	5515	7282
EGRA-I BLOCK TOT :	5,740	7,665	78	2,553	282	106	16,424	8,539	12,979	11,535	9,839	3,246	1,234	47,372	63,796

18th ALL INDIA LIVESTOCK CENSUS, AGRICULTURE IMPLEMENTS AND MACHINERY, FISHERY STATISTICS, WEST BENGAL

Reference Date : 15.10.2007

PURBA MEDINIPUR DISTRICT

TOTAL INDIGENOUS CATTLE

NAME OF THE GRAM PANCHAYAT	TOTAL MALE INDIGENOUS CATTLE							TOTAL FEMALE INDIGENOUS CATTLE							Total Indigenous Cattle (161+168)
	Under 1 year (120+140)	1 to 3 years (121+141)	Over 3 years (Major work basis)				Total Male Indigenous Cattle (155+156+157+158+159+160)	Under 1 year (127+147)	1 to 3 years (128+148)	Over 3 years			Above 10 years (132+152)	Total Female Indigenous Cattle (162+163+164+165+166+167)	
			Used for Breeding only (122+142)	Mainly used for Agri-culture (123+143)	Mainly used for Bullock Cart (124+144)	Others (125+145)				In milk (129+149)	Dry (130+150)	Not calved once (131+151)			
1	155	156	157	158	159	160	161	162	163	164	165	166	167	168	169
EGRA-I BLOCK															
BARIDA G.P.	496	1018	58	362	137	106	2177	805	891	1286	1376	929	563	5850	8027
CHATRI G.P.	703	690	0	21	0	0	1414	1164	2277	2142	1957	143	65	7748	9162
JERTHAN G.P	1416	1277	0	80	70	0	2843	1555	1735	1374	1395	874	113	7046	9889
JUMKI G.P.	1108	638	0	344	0	0	2090	1695	1246	1871	1178	426	56	6472	8562
KASBAEGRA G P	134	563	1	0	0	0	698	487	953	381	419	1	0	2241	2939
PANCHROL G.P.	1009	1586	16	1467	57	0	4135	1226	2197	1960	658	261	128	6430	10565
RISHI BANKIM CHANDRA G.P	606	903	3	128	20	0	1660	1371	2085	1447	1115	477	296	6791	8451
SAHARAH G.P.	497	1142	0	156	0	0	1795	545	1951	1143	1769	171	18	5597	7392
EGRA-I BLOCK TOT :	5,969	7,817	78	2,558	284	106	16,812	8,848	13,335	11,604	9,867	3,282	1,239	48,175	64,987

18th ALL INDIA LIVESTOCK CENSUS, AGRICULTURE IMPLEMENTS AND MACHINERY, FISHERY STATISTICS, WEST BENGAL

Reference Date : 15.10.2007

PURBA MEDINIPUR DISTRICT

INDIGENOUS BREED BUFFALO (MURRAH ETC.)

NAME OF THE GRAM PANCHAYAT	MALE INDIGENOUS BREED BUFFALO (MURRAH ETC.)							MALE INDIGENOUS BREED BUFFALO (MURRAH ETC.)							Total Indigenous Breed Buffalo (176+183)
	Under 1 year	1 to 3 years	Over 3 years (Major work basis)				Total Male Indigenous Breed Buffalo (170+171+172+173+174+175)	Under 1 year	1 to 3 years	Over 3 years			Above 10 years	Total Female Indigenous Breed Buffalo (177+178+179+180+181+182)	
			Used for Breeding only	Mainly used for Agri-culture	Mainly used for Bullock Cart	Others				In milk	Dry	Not calved once			
1	170	171	172	173	174	175	176	177	178	179	180	181	182	183	184
EGRA-I BLOCK															
BARIDA G.P.	0	0	0	0	0	0	0	0	0	0	0	0	0	0	0
CHATRI G.P.	0	0	0	0	0	0	0	0	0	0	0	0	0	0	0
JERTHAN G.P.	0	0	0	2	0	0	2	0	0	0	0	0	0	0	2
JUMKI G.P.	0	0	0	0	0	0	0	0	0	0	0	0	0	0	0
KASBAEGRA G.P.	0	0	0	0	0	0	0	0	0	0	0	0	0	0	0
PANCHROL G.P.	0	0	0	0	0	0	0	0	0	0	0	0	0	0	0
RISHI BANKIM CHANDRA G.P.	0	0	0	0	0	0	0	0	0	0	0	0	0	0	0
SAHARAH G.P.	0	0	0	0	0	0	0	0	0	0	0	0	0	0	0
EGRA-I BLOCK TOT :	0	0	0	2	0	0	2	0	0	0	0	0	0	0	2

18th ALL INDIA LIVESTOCK CENSUS, AGRICULTURE IMPLEMENTS AND MACHINERY, FISHERY STATISTICS, WEST BENGAL

Reference Date : 15.10.2007

PURBA MEDINIPUR DISTRICT

NON-DESCRIPT BUFFALO

NAME OF THE GRAM PANCHAYAT	MALE NON-DESCRIPT BUFFALO							FEMALE NON-DESCRIPT BUFFALO							Total Non-descript Buffalo (191+198)
	Under 1 year	1 to 3 years	Over 3 years (Major work basis)				Total Male Non-descript Buffalo (185+186+187+188+189+190)	Under 1 year	1 to 3 years	Over 3 years			Above 10 years	Total Female Non-descript Buffalo (192+193+194+195+196+197)	
			Used for Breeding only	Mainly used for Agri-culture	Mainly used for Bullock Cart	Others				In milk	Dry	Not calved once			
1	185	186	187	188	189	190	191	192	193	194	195	196	197	198	199
EGRA-I BLOCK															
BARIDA G.P.	0	0	0	0	0	0	0	0	0	0	0	0	0	0	0
CHATRI G.P.	0	0	0	0	0	0	0	0	0	0	0	0	0	0	0
JERTHAN G.P.	0	0	0	0	0	0	0	0	0	0	0	0	0	0	0
JUMKI G.P.	0	0	0	0	0	0	0	0	0	0	0	0	0	0	0
KASBAEGRA G.P.	0	0	0	0	0	0	0	0	0	0	0	0	0	0	0
PANCHROL G P.	0	0	0	0	0	0	0	0	0	0	0	0	0	0	0
RISHI BANKIM CHANDRA G.P	0	0	0	0	0	0	0	0	0	0	0	0	0	0	0
SAHARAH G.P.	0	0	0	0	0	0	0	0	0	0	0	0	0	0	0
EGRA-I BLOCK TOT :	0	0	0	0	0	0	0	0	0	0	0	0	0	0	0

18th ALL INDIA LIVESTOCK CENSUS, AGRICULTURE IMPLEMENTS AND MACHINERY, FISHERY STATISTICS, WEST BENGAL

Reference Date : 15.10.2007

PURBA MEDINIPUR DISTRICT

TOTAL BUFFALO

NAME OF THE GRAM PANCHAYAT	TOTAL MALE BUFFALO							TOTAL FEMALE BUFFALO							Total Buffalo (206+ 213)	Total Yak	Total Mithun
	Under 1 year (170+ 185)	1 to 3 years (171+ 186)	Over 3 years (Major work basis)				Total Male Buffalo (176+ 191)	Under 1 year (177+ 192)	1 to 3 years (178+ 193)	Over 3 years			Above 10 years (182+ 197)	Total Female Buffalo (183+ 198)			
			Used for Breeding only (172+ 187)	Mainly used for Agri-culture (173+ 188)	Mainly used for Bullock Cart (174+ 189)	Others (175+ 190)				In milk (179+ 194)	Dry (180+ 195)	Not calved once (181+ 196)					
1	200	201	202	203	204	205	206	207	208	209	210	211	212	213	214	215	216
EGRA-I BLOCK																	
BARIDA G.P.	0	0	0	0	0	0	0	0	0	0	0	0	0	0	0	0	0
CHATRI G.P.	0	0	0	0	0	0	0	0	0	0	0	0	0	0	0	0	0
JERTHAN G.P.	0	0	0	2	0	0	2	0	0	0	0	0	0	0	2	0	0
JUMKI G.P.	0	0	0	0	0	0	0	0	0	0	0	0	0	0	0	0	0
KASBAEGRA G.P.	0	0	0	0	0	0	0	0	0	0	0	0	0	0	0	0	0
PANCHROL G.P.	0	0	0	0	0	0	0	0	0	0	0	0	0	0	0	0	0
RISHI BANKIM CHANDRA G.P.	0	0	0	0	0	0	0	0	0	0	0	0	0	0	0	0	0
SAHARAH G.P.	0	0	0	0	0	0	0	0	0	0	0	0	0	0	0	0	0
EGRA-I BLOCK TOT :	**0**	**0**	**0**	**2**	**0**	**0**	**2**	**0**	**0**	**0**	**0**	**0**	**0**	**0**	**2**	**0**	**0**

18th ALL INDIA LIVESTOCK CENSUS, AGRICULTURE IMPLEMENTS AND MACHINERY, FISHERY STATISTICS, WEST BENGAL

Reference Date : 15.10.2007

PURBA MEDINIPUR DISTRICT

SHEEP

NAME OF THE GRAM PANCHAYAT	Utilisation of Milk (Daily Kg.) by the Milk Producer					CROSS-BRED SHEEP							GAROLE BREED INDIGENOUS SHEEP						
	Consumed as fluid milk by the producer household (Daily Kg)	Sold as fluid milk (Daily Kg.)			Converted into milk products (Daily Kg.)	MALE			FEMALE			Total Cross-bred Sheep (224+ 227)	MALE			FEMALE			Total Garole Breed Indi-genous Sheep (231+ 234)
		Direct to Con-sumer	Through Cooper-ative	To Middle man		Upto 6 months	6 months & above	Total Male (222+ 223)	Upto 6 months	6 months & above	Total Female (225+ 226)		Upto 6 months	6 months & above	Total Male (229+ 230)	Upto 6 months	6 months & above	Total Female (232+ 233)	
1	217	218	219	220	221	222	223	224	225	226	227	228	229	230	231	232	233	234	235
EGRA-I BLOCK																			
BARIDA G.P.	906	478	0	402	0	0	0	0	0	0	0	0	0	0	0	0	0	0	0
CHATRI G.P.	1186	1459	0	0	0	0	0	0	0	0	0	0	0	0	0	0	0	0	0
JERTHAN G.P.	701	869	0	319	0	0	0	0	0	0	0	0	165	141	306	179	267	446	752
JUMKI G.P.	1684	2636	0	0	0	0	0	0	0	0	0	0	0	0	0	0	0	0	0
KASBAEGRA G.P	210	341	0	0	0	0	0	0	0	0	0	0	0	0	0	0	0	0	0
PANCHROL G.P	790	2695	0	0	0	0	0	0	0	0	0	0	0	0	0	0	0	0	0
RISHI BANKIM CHANDRA G.P.	1148	1687	0	50	0	0	0	0	0	0	0	0	20	24	44	16	24	40	84
SAHARAH G.P	924	846	0	0	0	0	0	0	0	0	0	0	0	0	0	0	0	0	0
EGRA-I BLOCK TOT :	7,549	11,011	0	771	0	0	0	0	0	0	0	0	185	165	350	195	291	486	836

18th ALL INDIA LIVESTOCK CENSUS, AGRICULTURE IMPLEMENTS AND MACHINERY, FISHERY STATISTICS, WEST BENGAL

Reference Date : 15.10.2007

PURBA MEDINIPUR DISTRICT

SHEEP

NAME OF THE GRAM PANCHAYAT	BANAPALA BREED INDIGENOUS SHEEP							OTHER BREED INDIGENOUS SHEEP (CHOTTANAGPURI, SHAHABADI ETC.)							Total Sheep (228+235+242+249)
	MALE			FEMALE			Total Banapala Breed Indigenous Sheep (238+241)	MALE			FEMALE			Total Other Breed Indigenous Sheep (245+248)	
	Upto 6 months	6 months & above	Total Male (236+237)	Upto 6 months	6 months & above	Total Female (239+240)		Upto 6 months	6 months & above	Total Male (243+244)	Upto 6 months	6 months & above	Total Female (246+247)		
1	236	237	238	239	240	241	242	243	244	245	246	247	248	249	250
EGRA-I BLOCK															
BARIDA G.P.	38	30	68	18	37	55	123	0	0	0	0	0	0	0	123
CHATRI G.P.	0	0	0	0	0	0	0	0	0	0	0	0	0	0	0
JERTHAN G.P.	80	61	141	77	118	195	336	0	0	0	0	0	0	0	1088
JUMKI G.P.	12	10	22	10	8	18	40	0	0	0	0	0	0	0	40
KASBAEGRA G.P.	43	27	70	153	176	329	399	0	0	0	0	0	0	0	399
PANCHROL G.P.	497	355	852	579	466	1045	1897	0	0	0	0	0	0	0	1897
RISHI BANKIM CHANDRA G.P.	36	53	89	45	40	85	174	0	0	0	0	0	0	0	258
SAHARAH G.P.	0	0	0	0	0	0	0	0	0	0	0	0	0	0	0
EGRA-I BLOCK TOT :	**706**	**536**	**1,242**	**882**	**845**	**1,727**	**2,969**	**0**	**0**	**0**	**0**	**0**	**0**	**0**	**3,805**

18th ALL INDIA LIVESTOCK CENSUS, AGRICULTURE IMPLEMENTS AND MACHINERY, FISHERY STATISTICS, WEST BENGAL

Reference Date : 15.10.2007

PURBA MEDINIPUR DISTRICT

GOAT

NAME OF THE GRAM PANCHAYAT	BENGAL BREED INDIGENOUS GOAT (BLACK, WHITE, BROWN ETC.)							JAMUNAPARI BREED INDIGENOUS GOAT						
	MALE			FEMALE			Total Bengal Breed Indigenous Goat (253+256)	MALE			FEMALE			Total Jamunapari Breed Indigenous Goat (260+263)
	Under 1 year	1 year & above	Total Male (251+252)	Under 1 year	1 year & above	Total Female (254+255)		Under 1 year	1 year & above	Total Male (258+259)	Under 1 year	1 year & above	Total Female (261+262)	
1	251	252	253	254	255	256	257	258	259	260	261	262	263	264
EGRA-I BLOCK														
BARIDA G.P.	523	549	1072	468	684	1152	2224	0	0	0	0	0	0	0
CHATRI G.P.	462	433	895	424	888	1312	2207	0	0	0	0	0	0	0
JERTHAN G.P.	574	454	1028	593	907	1500	2528	0	0	0	0	0	0	0
JUMKI G.P.	1033	1004	2037	1201	1155	2356	4393	2	2	4	3	2	5	9
KASBAEGRA G.P.	41	12	53	170	257	427	480	0	0	0	0	0	0	0
PANCHROL G.P.	1509	1356	2865	1557	1175	2732	5597	17	11	28	18	16	34	62
RISHI BANKIM CHANDRA G.P	433	433	866	584	829	1413	2279	10	9	19	17	23	40	59
SAHARAH G.P	556	599	1155	571	919	1490	2645	0	4	4	3	6	9	13
EGRA-I BLOCK TOT :	5,131	4,840	9,971	5,568	6,814	12,382	22,353	29	26	55	41	47	88	143

18th ALL INDIA LIVESTOCK CENSUS, AGRICULTURE IMPLEMENTS AND MACHINERY, FISHERY STATISTICS, WEST BENGAL

Reference Date : 15.10.2007

PURBA MEDINIPUR DISTRICT

GOAT AND HORSE

NAME OF THE GRAM PANCHAYAT	OTHER BREED INDIGENOUS GOAT (SIROHI, BARBARI, JHAKRANA ETC.)							Total Goat (257+264 +271)	MALE				FEMALE			Total Horse (276+279)
	MALE			FEMALE			Total Other Breed Indigenous Goat (267+270)		Under 3 years	3 years & above		Total Male (273+274 +275)	Under 3 years	3 years & above	Total Female (277+278)	
	Under 1 year	1 year & above	Total Male (265+266)	Under 1 year	1 year & above	Total Female (268+269)				Used for Cart	Used for Sports					
1	265	266	267	268	269	270	271	272	273	274	275	276	277	278	279	280
EGRA-I BLOCK																
BARIDA G.P.	0	0	0	0	0	0	0	2224	0	0	0	0	0	0	0	0
CHATRI G.P.	0	0	0	0	0	0	0	2207	0	0	0	0	0	0	0	0
JERTHAN G.P.	0	0	0	0	0	0	0	2528	0	0	0	0	0	0	0	0
JUMKI G.P.	0	0	0	0	0	0	0	4402	0	0	0	0	0	0	0	0
KASBAEGRA G.P.	0	0	0	0	0	0	0	480	0	0	0	0	0	0	0	0
PANCHROL G.P.	0	0	0	0	0	0	0	5659	0	0	0	0	0	0	0	0
RISHI BANKIM CHANDRA G.P.	0	0	0	0	0	0	0	2338	0	0	0	0	0	0	0	0
SAHARAH G.P.	0	0	0	0	0	0	0	2658	0	0	0	0	0	0	0	0
EGRA-I BLOCK TOT :	0	0	0	0	0	0	0	22,496	0	0	0	0	0	0	0	0

18th ALL INDIA LIVESTOCK CENSUS, AGRICULTURE IMPLEMENTS AND MACHINERY, FISHERY STATISTICS, WEST BENGAL

Reference Date : 15.10.2007

PURBA MEDINIPUR DISTRICT

PONNY, MULE, DONKEY AND CAMEL

NAME OF THE GRAM PANCHAYAT	MALE				FEMALE			Total Ponny (284+ 287)	MULE			DONKEY			CAMEL		
	Under 3 years	3 years & above		Total Male (281+ 282 +283)	Under 3 years	3 years & above	Total Female (285+ 286)		Under 3 years	3 years & above	Total Mule (289+ 290)	Under 3 years	3 years & above	Total Donkey (292+ 293)	Under 3 years	3 years & above	Total Camel (295+ 296)
		Used for Cart	Used for Sports														
1	281	282	283	284	285	286	287	288	289	290	291	292	293	294	295	296	297
EGRA-I BLOCK																	
BARIDA G.P.	0	0	0	0	0	0	0	0	0	0	0	0	0	0	0	0	0
CHATRI G.P.	0	0	0	0	0	0	0	0	0	0	0	0	0	0	0	0	0
JERTHAN G.P.	0	0	0	0	0	0	0	0	0	0	0	0	0	0	0	0	0
JUMKI G.P.	0	0	0	0	0	0	0	0	0	0	0	0	0	0	0	0	0
KASBAEGRA G.P.	0	0	0	0	0	0	0	0	0	0	0	0	0	0	0	0	0
PANCHROL G.P.	0	0	0	0	0	0	0	0	0	0	0	0	0	0	0	0	0
RISHI BANKIM CHANDRA G.P.	0	0	0	0	0	0	0	0	0	0	0	0	0	0	0	0	0
SAHARAH G.P.	0	0	0	0	0	0	0	0	0	0	0	0	0	0	0	0	0
EGRA-I BLOCK TOT :	0	0	0	0	0	0	0	0	0	0	0	0	0	0	0	0	0

18th ALL INDIA LIVESTOCK CENSUS, AGRICULTURE IMPLEMENTS AND MACHINERY, FISHERY STATISTICS, WEST BENGAL

Reference Date : 15.10.2007

PURBA MEDINIPUR DISTRICT

PIG

NAME OF THE GRAM PANCHAYAT	CROSS-BRED PIG							GHOONGRU BREED INDIGENOUS PIG						
	MALE			FEMALE			Total Cross-bred Pig (300+303)	MALE			FEMALE			Total Ghoongru Breed Indigenous Pig (307+310)
	Below 6 months	6 months & above	Total Male (298+299)	Below 6 months	6 months & above	Total Female (301+302)		Below 6 months	6 months & above	Total Male (305+306)	Below 6 months	6 months & above	Total Female (308+309)	
1	298	299	300	301	302	303	304	305	306	307	308	309	310	311
EGRA-I BLOCK														
BARIDA G.P.	0	0	0	0	0	0	0	0	0	0	0	0	0	0
CHATRI G.P.	0	0	0	0	0	0	0	0	0	0	0	0	0	0
JERTHAN G.P.	0	2	2	0	2	2	4	0	0	0	0	0	0	0
JUMKI G.P.	0	0	0	0	0	0	0	0	0	0	0	0	0	0
KASBAEGRA G.P.	0	0	0	0	0	0	0	0	0	0	0	0	0	0
PANCHROL G.P.	0	4	4	2	5	7	11	0	0	0	0	0	0	0
RISHI BANKIM CHANDRA G.P.	0	0	0	0	0	0	0	0	0	0	0	0	0	0
SAHARAH G.P.	0	0	0	0	0	0	0	0	0	0	0	0	0	0
EGRA-I BLOCK TOT :	**0**	**6**	**6**	**2**	**7**	**9**	**15**	**0**	**0**	**0**	**0**	**0**	**0**	**0**

18th ALL INDIA LIVESTOCK CENSUS, AGRICULTURE IMPLEMENTS AND MACHINERY, FISHERY STATISTICS, WEST BENGAL

Reference Date : 15.10.2007

PURBA MEDINIPUR DISTRICT

PIG, DOG AND RABBIT

NAME OF THE GRAM PANCHAYAT	OTHER INDIGENOUS PIG							Total Pig (304+ 311+ 318)	PET DOG			OTHER (STREET) DOG			Total Dog (322+ 325)	RABBIT		
	MALE			FEMALE			Total Other Indi-genous Pig (314+ 317)		Male	Female	Total Pet Dog (320+ 321)	Male	Female	Total Other Dog (323+ 324)		Male	Female	Total Rabbit (327+ 328)
	Below 6 months	6 months & above	Total Male (312+ 313)	Below 6 months	6 months & above	Total Female (315+ 316)												
1	312	313	314	315	316	317	318	319	320	321	322	323	324	325	326	327	328	329
EGRA-I BLOCK																		
BARIDA G.P.	25	17	42	20	32	52	94	94	28	7	35	49	61	110	145	0	0	0
CHATRI G.P.	0	0	0	0	0	0	0	0	5	1	6	173	230	403	409	0	0	0
JERTHAN G.P.	2	1	3	1	1	2	5	9	71	54	125	138	118	256	381	8	14	22
JUMKI G.P.	32	40	72	35	57	92	164	164	90	47	137	76	50	126	263	0	0	0
KASBAEGRA G P.	0	0	0	0	0	0	0	0	2	0	2	61	53	114	116	0	0	0
PANCHROL G.P.	46	46	92	39	39	78	170	181	2	0	2	219	159	378	380	0	0	0
RISHI BANKIM CHANDRA G.P	1	5	6	2	12	14	20	20	44	26	70	212	171	383	453	0	0	0
SAHARAH G.P.	10	20	30	6	12	18	48	48	42	8	50	38	41	79	129	0	0	0
EGRA-I BLOCK TOT :	116	129	245	103	153	256	501	516	284	143	427	966	883	1,849	2,276	8	14	22

18th ALL INDIA LIVESTOCK CENSUS, AGRICULTURE IMPLEMENTS AND MACHINERY, FISHERY STATISTICS, WEST BENGAL

PURBA MEDINIPUR DISTRICT

Reference Date : 15.10.2007

FOWL (COCK, HEN, CHICKEN)

NAME OF THE GRAM PANCHAYAT	FOWL (COCK, HEN, CHICKEN) (MALE+FEMALE)															
	COCK (5 months & above)					HEN (5 months & above)					DESHI CHICKEN (Below 5 months)					
	Deshi Aseel	Deshi Others	Improved White	Improved Coloured	Total Cock (330+331+332+333)	Deshi Aseel	Deshi Others	Improved White	Improved Coloured	Total Hen (335+336+337+338)	Aseel for Egg	Other for Egg	Total (340+341)	Aseel for Meat	Other for Meat	Total Deshi Chicken (343+344)
1	330	331	332	333	334	335	336	337	338	339	340	341	342	343	344	345
EGRA-I BLOCK																
BARIDA G.P.	29	72	30	86	217	27	412	34	433	906	0	123	123	0	32	32
CHATRI G.P.	8	545	41	428	1022	8	537	80	707	1332	8	1144	1152	0	125	125
JERTHAN G.P.	15	454	57	407	933	24	819	96	673	1612	0	806	806	0	0	0
JUMKI G.P.	25	321	43	134	523	17	988	31	228	1264	0	0	0	0	0	0
KASBAEGRA G.P.	90	80	74	39	283	14	104	520	461	1099	0	6	6	0	0	0
PANCHROL G.P.	80	937	682	754	2453	27	1374	714	554	2669	263	369	632	52	631	683
RISHI BANKIM CHANDRA G.P.	43	390	84	144	661	49	1596	121	2206	3972	0	485	485	0	0	0
SAHARAH G.P.	71	298	21	529	919	103	365	17	533	1018	0	3	3	0	62	62
EGRA-I BLOCK TOT :	361	3,097	1,032	2,521	7,011	269	6,195	1,613	5,795	13,872	271	2,936	3,207	52	850	902

18th ALL INDIA LIVESTOCK CENSUS, AGRICULTURE IMPLEMENTS AND MACHINERY, FISHERY STATISTICS, WEST BENGAL

Reference Date : 15.10.2007

PURBA MEDINIPUR DISTRICT

FOWL (COCK, HEN, CHICKEN) AND DRAKE, DUCK

NAME OF THE GRAM PANCHAYAT	FOWL (COCK, HEN, CHICKEN) (MALE+FEMALE)							DRAKE, DUCK (MALE+FEMALE)					
	IMPROVED CHICKEN (Below 5 months)						Total Fowl (334+339+342+345+348+351)	Drake (6 months & above)			Duck (6 months & above)		
	White for Egg	Coloured for Egg	Total (346+347)	White for Meat	Coloured for Meat	Total Improved Chicken (349+350)		Deshi	Improved	Total Drake (353+354)	Deshi	Improved	Total Duck (356+357)
1	346	347	348	349	350	351	352	353	354	355	356	357	358
EGRA-I BLOCK													
BARIDA G.P.	156	913	1069	9760	408	10168	12515	33	3	36	44	16	60
CHATRI G.P.	7	177	184	1583	173	1756	5571	151	2	153	339	3	342
JERTHAN G.P.	37	1825	1862	1800	3000	4800	10013	109	23	132	205	37	242
JUMKI G.P.	668	1827	2495	3988	597	4585	8867	167	353	520	201	475	676
KASBAEGRA G.P.	29	20	49	1000	200	1200	2637	0	0	0	0	0	0
PANCHROL G.P.	320	265	585	944	236	1180	8202	1518	63	1581	1409	71	1480
RISHI BANKIM CHANDRA G.P.	117	304	421	3742	324	4066	9605	102	45	147	326	90	416
SAHARAH G.P.	36	2347	2383	1200	2046	3246	7631	340	8	348	1411	4	1415
EGRA-I BLOCK TOT :	1,370	7,678	9,048	24,017	6,984	31,001	65,041	2,420	497	2,917	3,935	696	4,631

18th ALL INDIA LIVESTOCK CENSUS, AGRICULTURE IMPLEMENTS AND MACHINERY, FISHERY STATISTICS, WEST BENGAL

Reference Date : 15.10.2007

PURBA MEDINIPUR DISTRICT

DUCK, TURKEY

NAME OF THE GRAM PANCHAYAT	DUCKLING (MALE+FEMALE)							TURKEY			Quail	Other Poultry Birds	Total Poultry Birds (352+365+368+369+370)
	DUCKLING (Belows 6 month)						Total Duck (355+358+361+364)	Male	Female	Total Turkey (366+367)			
	Deshi for Egg	Deshi for Meat	Total Deshi Duckling (359+360)	Improved for Egg	Improved for Meat	Total Improved Duckling (362+363)							
1	359	360	361	362	363	364	365	366	367	368	369	370	371
EGRA-I BLOCK													
BARIDA G.P.	104	0	104	50	0	50	250	0	0	0	0	0	12765
CHATRI G.P.	282	0	282	0	0	0	777	0	0	0	0	0	6348
JERTHAN G.P.	105	0	105	19	0	19	498	0	0	0	0	12	10523
JUMKI G.P.	193	0	193	277	0	277	1666	0	0	0	0	0	10533
KASBAEGRA G.P.	306	0	306	0	0	0	306	0	0	0	0	0	2943
PANCHROL G.P.	1255	0	1255	113	0	113	4429	0	0	0	0	0	12631
RISHI BANKIM CHANDRA G.P.	199	0	199	0	0	0	762	0	0	0	0	0	10367
SAHARAH G.P.	32	0	32	0	0	0	1795	0	0	0	0	0	9426
EGRA-I BLOCK TOT :	2,476	0	2,476	459	0	459	10,483	0	0	0	0	12	75,536

18th ALL INDIA LIVESTOCK CENSUS, AGRICULTURE IMPLEMENTS AND MACHINERY, FISHERY STATISTICS, WEST BENGAL

Reference Date : 15.10.2007

PURBA MEDINIPUR DISTRICT

AGRICULTURAL IMPLEMENTS AND MACHINERY

NAME OF THE GRAM PANCHAYAT	ANIMAL OPERATED IMPLEMENTS														
	No. of Wooden Plough					No. of Steel Plough					No. of Cultivator				
	Utilised more than 100 days/ year	Utilised between 50 to 100 days/ year	Utilised less than 50 days/ year	Not Utilised	Total (372+373+ 374+375)	Utilised more than 100 days/ year	Utilised between 50 to 100 days/ year	Utilised less than 50 days/ year	Not Utilised	Total (377+378+ 379+380)	Utilised more than 100 days/ year	Utilised between 50 to 100 days/ year	Utilised less than 50 days/ year	Not Utilised	Total (382+383+ 384+385)
1	372	373	374	375	376	377	378	379	380	381	382	383	384	385	386
EGRA-I BLOCK															
BARIDA G.P.	0	0	23	6	29	0	0	0	0	0	0	0	0	0	0
CHATRI G.P.	0	4	54	855	913	0	0	0	0	0	0	0	0	0	0
JERTHAN G.P.	0	2	60	17	79	0	0	0	0	0	0	0	0	0	0
JUMKI G.P.	1	25	197	48	271	0	0	0	0	0	0	0	0	0	0
KASBAEGRA G.P.	0	0	0	0	0	0	0	0	0	0	0	0	0	0	0
PANCHROL G.P.	10	22	619	172	823	0	0	0	0	0	0	0	0	0	0
RISHI BANKIM CHANDRA G.P	0	5	71	83	159	1	0	0	0	1	0	0	0	0	0
SAHARAH G.P.	0	0	200	70	270	0	0	0	0	0	0	0	0	0	0
EGRA-I BLOCK TOT :	**11**	**58**	**1,224**	**1,251**	**2,544**	**1**	**0**	**0**	**0**	**1**	**0**	**0**	**0**	**0**	**0**

18th ALL INDIA LIVESTOCK CENSUS, AGRICULTURE IMPLEMENTS AND MACHINERY, FISHERY STATISTICS, WEST BENGAL

Reference Date : 15.10.2007

PURBA MEDINIPUR DISTRICT

AGRICULTURAL IMPLEMENTS AND MACHINERY

NAME OF THE GRAM PANCHAYAT	ANIMAL OPERATED IMPLEMENTS														
	No. of Disc Harrow					No. of Seed-cum-Fertiliser Drill					No. of Leveller				
	Utilised more than 100 days/ year	Utilised between 50 to 100 days/ year	Utilised less than 50 days/ year	Not Utilised	Total (387+388+ 389+390)	Utilised more than 100 days/ year	Utilised between 50 to 100 days/ year	Utilised less than 50 days/ year	Not Utilised	Total (392+393+ 394+395)	Utilised more than 100 days/ year	Utilised between 50 to 100 days/ year	Utilised less than 50 days/ year	Not Utilised	Total (397+398+ 399+400)
1	387	388	389	390	391	392	393	394	395	396	397	398	399	400	401
EGRA-I BLOCK															
BARIDA G.P.	0	0	0	0	0	0	0	0	0	0	21	28	43	9	101
CHATRI G.P.	0	0	0	0	0	0	0	0	0	0	0	50	1466	257	1773
JERTHAN G.P.	0	0	0	0	0	0	0	0	0	0	0	3	589	0	592
JUMKI G.P.	0	0	0	0	0	0	0	0	0	0	1	34	236	41	312
KASBAEGRA G.P.	0	0	0	0	0	0	0	0	0	0	0	0	0	0	0
PANCHROL G.P.	0	0	0	0	0	0	0	0	0	0	3	17	648	59	727
RISHI BANKIM CHANDRA G.P.	0	0	0	0	0	0	0	0	0	0	0	20	534	26	580
SAHARAH G.P.	0	0	0	0	0	0	0	0	0	0	0	0	253	35	288
EGRA-I BLOCK TOT :	0	0	0	0	0	0	0	0	0	0	25	152	3,769	427	4,373

18th ALL INDIA LIVESTOCK CENSUS, AGRICULTURE IMPLEMENTS AND MACHINERY, FISHERY STATISTICS, WEST BENGAL

Reference Date : 15.10.2007

PURBA MEDINIPUR DISTRICT

AGRICULTURAL IMPLEMENTS AND MACHINERY

NAME OF THE GRAM PANCHAYAT	ANIMAL OPERATED IMPLEMENTS														
	No. of Wet Land Puddler					No. of Sugarcane Crusher					No. of Animal Cart				
	Utilised more than 100 days/ year	Utilised between 50 to 100 days/ year	Utilised less than 50 days/ year	Not Utilised	Total (402+403+ 404+405)	Utilised more than 100 days/ year	Utilised between 50 to 100 days/ year	Utilised less than 50 days/ year	Not Utilised	Total (407+408+ 409+410)	Utilised more than 100 days/ year	Utilised between 50 to 100 days/ year	Utilised less than 50 days/ year	Not Utilised	Total (412+413+ 414+415)
1	402	403	404	405	406	407	408	409	410	411	412	413	414	415	416
EGRA-I BLOCK															
BARIDA G.P.	0	0	0	0	0	0	0	0	0	0	0	0	7	1	8
CHATRI G.P.	0	0	0	0	0	0	0	0	0	0	0	0	0	0	0
JERTHAN G.P.	0	0	0	0	0	0	0	0	0	0	0	10	37	4	51
JUMKI G.P.	0	0	0	0	0	0	0	0	0	0	0	0	0	0	0
KASBAEGRA G.P.	0	0	0	0	0	0	0	0	0	0	0	0	0	0	0
PANCHROL G.P.	0	0	0	0	0	0	0	0	0	0	0	1	16	3	20
RISHI BANKIM CHANDRA G.P.	0	0	0	0	0	0	0	0	0	0	0	0	2	4	6
SAHARAH G P.	0	0	0	0	0	0	0	0	0	0	0	0	0	0	0
EGRA-I BLOCK TOT :	0	0	0	0	0	0	0	0	0	0	0	11	62	12	85

18th ALL INDIA LIVESTOCK CENSUS, AGRICULTURE IMPLEMENTS AND MACHINERY, FISHERY STATISTICS, WEST BENGAL

Reference Date : 15.10.2007

PURBA MEDINIPUR DISTRICT

AGRICULTURAL IMPLEMENTS AND MACHINERY

NAME OF THE GRAM PANCHAYAT	ANIMAL OPERATED IMPLEMENTS										EQUIPMENT FOR LIVESTOCK AND POULTRY							
	No. of Ghanis					No. of Water Lifting Devices					Incubators/ Breeders	Milking Machine	Baler	Hay Harvest Machine		Chaff Cutter		
	Utilised more than 100 days/ year	Utilised between 50 to 100 days/ year	Utilised less than 50 days/ year	Not Utilised	Total (417+ 418+ 419+ 420)	Utilised more than 100 days/ year	Utilised between 50 to 100 days/ year	Utilised less than 50 days/ year	Not Utilised	Total (422+ 423+ 424+ 425)				Straw Reaper	Forage Harvester	Manually Operated	Animal Operated	Power Operated
1	417	418	419	420	421	422	423	424	425	426	427	428	429	430	431	432	433	434
EGRA-I BLOCK																		
BARIDA G.P.	0	0	0	0	0	0	0	0	0	0	0	0	0	0	0	0	0	0
CHATRI G.P.	0	0	0	0	0	0	0	0	0	0	0	0	0	0	0	0	0	0
JERTHAN G.P.	0	0	0	0	0	0	0	0	0	0	0	0	0	0	0	4	0	0
JUMKI G.P.	0	0	0	0	0	0	0	0	0	0	0	0	0	0	0	0	0	0
KASBAEGRA G.P.	0	0	0	0	0	0	0	0	0	0	0	0	0	0	0	0	0	0
PANCHROL G.P.	0	0	0	0	0	0	0	0	0	0	0	0	0	0	0	4	0	0
RISHI BANKIM CHANDRA G.P.	0	0	0	0	0	0	0	0	0	0	0	0	0	0	0	0	0	0
SAHARAH G.P.	0	0	0	0	0	0	0	0	0	0	0	0	0	0	0	0	0	0
EGRA-I BLOCK TOT :	0	0	0	0	0	0	0	0	0	0	0	0	0	0	0	8	0	0

18th ALL INDIA LIVESTOCK CENSUS, AGRICULTURE IMPLEMENTS AND MACHINERY, FISHERY STATISTICS, WEST BENGAL

Reference Date : 15.10.2007

PURBA MEDINIPUR DISTRICT

FISHERY STATISTICS

NAME OF THE GRAM PANCHAYAT	No. of Household engaged in Fishing Activity						No. of Members in the Fishery Household				No. of members Engaged in actual operation of fishing activity			
	Nature of Fishing Activity		Type of Fishing Activity								Full Time		Part Time	
	Inland	Marine	Mainly Fish Capture	Mainly Seed Culture	Allied e.g. Pealing, Marketing, Processing etc.	Others	Male	Female	Children	Total (441+ 442+ 443)	Male	Female	Male	Female
1	435	436	437	438	439	440	441	442	443	444	445	446	447	448
EGRA-I BLOCK														
BARIDA G.P.	0	0	0	0	0	0	0	0	0	0	0	0	0	0
CHATRI G.P.	0	65	0	0	0	0	125	104	134	363	0	0	0	0
JERTHAN G.P.	3	0	0	5	3	0	18	11	14	43	8	0	8	4
JUMKI G.P.	39	22	32	0	29	0	137	127	129	393	4	4	133	123
KASBAEGRA G.P	0	0	0	0	0	0	0	0	0	0	0	0	0	0
PANCHROL G.P.	0	0	0	0	0	0	0	0	0	0	0	0	0	0
RISHI BANKIM CHANDRA G.P	0	0	0	0	0	0	0	0	0	0	0	0	0	0
SAHARAH G.P.	26	1	12	0	10	5	63	44	0	107	45	0	10	0
EGRA-I BLOCK TOT :	68	88	44	5	42	5	343	286	277	906	57	4	151	127

18th ALL INDIA LIVESTOCK CENSUS, AGRICULTURE IMPLEMENTS AND MACHINERY, FISHERY STATISTICS, WEST BENGAL

Reference Date : 15.10.2007

PURBA MEDINIPUR DISTRICT

FISHERY STATISTICS

NAME OF THE GRAM PANCHAYAT	No. of members Engaged in other occupation of fishing activities										No. of Household of main source of waterbody in which fishing done				
	Marketing of Fish		Repairing / Mending of Nets		Fish Hatchery		Ornamental Fishing		Others		Aquaculture ponds and tank	Brackish water impounds	Water logged areas	Large irrigation tanks	Reservoirs & check dams
	Male	Female	Male	Female	Male	Female	Male	Female	Male	Female					
1	449	450	451	452	453	454	455	456	457	458	459	460	461	462	463
EGRA-I BLOCK															
BARIDA G.P.	0	0	0	0	0	0	0	0	0	0	0	0	0	0	0
CHATRI G.P.	17	2	0	0	0	0	0	0	0	0	78	0	0	0	0
JERTHAN G.P.	10	0	0	0	0	0	0	0	0	0	5	0	0	0	0
JUMKI G.P.	137	127	0	0	0	0	0	0	0	0	39	0	0	0	0
KASBAEGRA G.P.	0	0	0	0	0	0	0	0	0	0	0	0	0	0	0
PANCHROL G.P.	0	0	0	0	0	0	0	0	0	0	0	0	0	0	0
RISHI BANKIM CHANDRA G.P.	0	0	0	0	0	0	0	0	0	0	0	0	0	0	0
SAHARAH G.P.	29	0	0	0	0	0	0	0	0	0	20	4	3	0	0
EGRA-I BLOCK TOT :	193	129	0	0	0	0	0	0	0	0	142	4	3	0	0

18th ALL INDIA LIVESTOCK CENSUS, AGRICULTURE IMPLEMENTS AND MACHINERY, FISHERY STATISTICS, WEST BENGAL

Reference Date : 15.10.2007

FISHERY STATISTICS

PURBA MEDINIPUR DISTRICT

NAME OF THE GRAM PANCHAYAT	No. of Household of main source of waterbody in which fishing done												
				Typewise		Locationwise			Ownershipwise				
	Rivers	Lakes/ oxbow lakes/ meanders channels/ scars	Marine resources i.e. sea	Perrenial waterbody	Seasonal waterbody	Located within the Mouza/Ward	At distance less than 5 Km.	At distance more than 5 Km.	Owned by fisherman household	Owned by Gram Panchayat	Owned by the Govt.	Owned by cooperative society	Owned by other individuals
1	464	465	466	467	468	469	470	471	472	473	474	475	476
EGRA-I BLOCK													
BARIDA G.P.	0	0	0	0	0	0	0	0	0	0	0	0	0
CHATRI G.P.	0	0	0	0	0	0	0	0	0	0	0	0	0
JERTHAN G.P.	0	0	0	4	1	5	0	0	2	0	0	0	3
JUMKI G.P.	0	0	0	39	0	0	0	0	0	0	0	0	39
KASBAEGRA G.P.	0	0	0	0	0	0	0	0	0	0	0	0	0
PANCHROL G.P.	0	0	0	0	0	0	0	0	0	0	0	0	0
RISHI BANKIM CHANDRA G.P.	0	0	0	0	0	0	0	0	0	0	0	0	0
SAHARAH G.P.	0	0	0	28	0	18	10	0	10	0	0	0	18
EGRA-I BLOCK TOT :	0	0	0	71	1	23	10	0	12	0	0	0	60

18th ALL INDIA LIVESTOCK CENSUS, AGRICULTURE IMPLEMENTS AND MACHINERY, FISHERY STATISTICS, WEST BENGAL

Reference Date : 15.10.2007

PURBA MEDINIPUR DISTRICT

FISHERY STATISTICS AND FODDER AREA

NAME OF THE GRAM PANCHAYAT	No. Fishing Crafts		No. of Fishing Gears							Area under Fodder Crops (Cottah)		
	Moto-rised	Non-moto-rised	Drag Nets	Hook & Lines	Cast Nets	Gill Nets	Set barriers	Trawl Nets	Others	Kharif	Rabi	Total (486+487)
1	477	478	479	480	481	482	483	484	485	486	487	488
EGRA-I BLOCK												
BARIDA G.P.	0	0	0	0	0	0	0	0	0	0	0	0
CHATRI G.P.	0	0	0	189	1556	1377	0	0	0	0	0	0
JERTHAN G.P.	0	0	37	61	262	0	0	14	127	21	21	42
JUMKI G.P.	0	0	0	0	101	0	0	45	0	0	0	0
KASBAEGRA G.P.	0	0	0	0	0	0	0	0	0	0	0	0
PANCHROL G.P.	0	0	0	0	0	0	0	0	0	0	0	0
RISHI BANKIM CHANDRA G.P.	0	0	7	9	341	444	0	0	0	19	25	44
SAHARAH G.P.	0	0	0	31	446	103	0	22	0	0	0	0
EGRA-I BLOCK TOT :	**0**	**0**	**44**	**290**	**2,706**	**1,924**	**0**	**81**	**127**	**40**	**46**	**86**

PURBA MEDINIPUR DISTRICT

JERSEY / HOLSTEIN / OTHER CROSS-BRED / INDIGENOUS CATTLE / BUFFALO

NAME OF THE MOUZA (J.L. No.)	Female Jersey Cross-bred (Over 2½ year)			Total Jersey Cross-bred Cattle	Female Holstein Cross-bred (Over 2½ year)			Total Holstein Cross-bred Cattle	Female Other Cross-bred (Over 2½ year)			Total Other Cross-bred Cattle	Total Cross-bred Cattle	Female Indigenous Cattle (Over 3 year)			Total Bengal/ Non-des. Indige-nous Cattle	Total Indige-nous Cattle	Female Buffalo (Over 3 year)			Total Buffalo
	In milk	Dry	Not yet calved		In milk	Dry	Not yet calved		In milk	Dry	Not yet calved			In milk	Dry	Not yet calved			In milk	Dry	Not yet calved	
	1	2	3	4	5	6	7	8	9	10	11	12	13	14	15	16	17	18	19	20	21	22
EGRA-I BLOCK : EGRA SUBDIVISION																						
BARIDA GRAM PANCHAYAT																						
BAISPUR (010)	1	0	0	3	0	0	0	0	0	0	0	0	3	28	67	32	270	270	0	0	0	0
BARIDA (006)	2	1	0	5	0	0	0	0	0	0	0	0	5	213	348	146	1605	1605	0	0	0	0
BARTTANA (012)	0	2	0	7	0	0	0	0	0	0	0	0	7	321	260	168	1706	1706	0	0	0	0
BATASPUR (018)	0	0	0	7	0	0	0	0	0	0	0	0	7	62	123	90	519	519	0	0	0	0
DIGHA (001)	0	0	0	0	0	0	0	0	0	0	0	0	0	29	19	8	136	136	0	0	0	0
GOPAL CHAK (004)	0	0	0	2	0	0	0	0	0	0	0	0	2	10	12	12	70	70	0	0	0	0
JAMGAN (019)	2	1	0	10	0	0	0	0	0	0	0	0	10	44	83	85	419	419	0	0	0	0
KALYANPUR (009)	0	3	0	7	0	0	0	0	0	0	0	0	7	29	38	23	216	216	0	0	0	0
KHALINA (011)	0	0	0	2	0	0	0	0	0	0	0	0	2	124	86	133	792	792	0	0	0	0
KOURDA (005)	0	0	0	3	0	0	0	0	0	0	0	0	3	127	112	48	690	690	0	0	0	0
MADHABPUR (016)	0	0	0	1	0	0	0	0	0	0	0	0	1	43	52	32	260	260	0	0	0	0
SARRANG (002)	0	0	0	0	0	0	0	0	0	0	0	0	0	133	124	88	773	773	0	0	0	0
TENTULIA (003)	1	0	0	3	0	0	0	0	0	0	0	0	3	123	52	64	571	571	0	0	0	0
BARIDA G.P. TOTAL :	6	7	0	50	0	0	0	0	0	0	0	0	50	1286	1376	929	8027	8027	0	0	0	0
CHATRI GRAM PANCHAYAT																						
AILAN (038)	0	0	0	0	0	0	0	0	0	0	0	0	0	52	94	0	386	386	0	0	0	0
BARANEHARI (131)	0	2	0	4	0	0	0	0	0	0	0	0	4	88	212	0	711	712	0	0	0	0
CHHATRI (184)	9	3	0	36	0	0	0	0	0	0	0	0	36	964	594	49	3190	3196	0	0	0	0
HOSENPUR (037)	0	0	0	0	0	0	0	0	0	0	0	0	0	16	24	0	104	104	0	0	0	0
KAMARDIHA (020)	1	2	0	10	0	0	0	0	0	0	0	0	10	219	163	37	839	856	0	0	0	0
KUDI (039)	9	3	0	35	0	0	0	0	0	0	0	0	35	246	145	31	875	879	0	0	0	0
NARAHARIPUR (040)	0	0	0	0	0	0	0	0	0	0	0	0	0	113	93	6	460	460	0	0	0	0
RAMKRISHANAPUR (036)	0	0	0	4	0	0	0	0	0	0	0	0	4	95	63	4	337	337	0	0	0	0
RASAN (128)	6	1	3	39	0	0	0	0	0	0	0	0	39	162	354	0	1352	1352	0	0	0	0
SADARPUR (130)	0	0	0	0	0	0	0	0	0	0	0	0	0	15	38	0	137	137	0	0	0	0
SANNIHARI (132)	1	0	0	3	0	0	0	0	0	0	0	0	3	149	135	16	568	568	0	0	0	0
USMA (129)	0	0	0	0	0	0	0	0	0	0	0	0	0	23	42	0	174	175	0	0	0	0
CHATRI G.P. TOTAL :	26	11	3	131	0	0	0	0	0	0	0	0	131	2142	1957	143	9133	9162	0	0	0	0
JERTHAN GRAM PANCHAYAT																						
ALANGIRI (048)	16	3	0	59	4	0	0	9	0	0	0	0	68	344	377	300	2610	2682	0	0	0	0
ASDA DAKSHIN (014)	0	0	0	8	0	0	0	0	0	0	0	0	8	69	67	38	449	465	0	0	0	0
BENACHAKRI (041)	0	3	0	32	0	0	0	0	0	0	0	0	32	141	134	73	821	828	0	0	0	0
HAMIRJITA (042)	0	0	0	3	0	0	0	0	0	0	0	0	3	30	22	13	213	215	0	0	0	0
HASIMPUR (013)	0	0	0	3	0	0	0	0	0	0	0	0	3	33	27	24	225	233	0	0	0	0
JERTHAN (045)	14	1	0	66	3	0	0	7	0	0	0	0	73	277	336	178	2294	2425	0	0	0	0
KATABANI (047)	1	0	0	2	0	0	0	0	0	0	0	0	2	2	3	3	27	27	0	0	0	0

(P) - Part Mouza i.e., Mouza appears in more than one Gram Panchayat

PURBA MEDINIPUR DISTRICT

JERSEY / HOLSTEIN / OTHER CROSS-BRED / INDIGENOUS CATTLE / BUFFALO

NAME OF THE MOUZA (J.L. No.)	Female Jersey Cross-bred (Over 2½ year)			Total Jersey Cross-bred Cattle	Female Holstein Cross-bred (Over 2½ year)			Total Holstein Cross-bred Cattle	Female Other Cross-bred (Over 2½ year)			Total Other Cross-bred Cattle	Total Cross-bred Cattle	Female Indigenous Cattle (Over 3 year)			Total Bengal/ Non-des. Indige-nous Cattle	Total Indige-nous Cattle	Female Buffalo (Over 3 year)			Total Buffalo
	In milk	Dry	Not yet calved		In milk	Dry	Not yet calved		In milk	Dry	Not yet calved			In milk	Dry	Not yet calved			In milk	Dry	Not yet calved	
	1	2	3	4	5	6	7	8	9	10	11	12	13	14	15	16	17	18	19	20	21	22
EGRA-I BLOCK : EGRA SUBDIVISION																						
JERTHAN GRAM PANCHAYAT																						
KIA (015)	6	1	0	29	0	0	0	1	0	0	0	0	30	184	152	100	1103	1122	0	0	0	2
SATKHANDA (043)	2	0	0	11	1	0	0	5	0	0	0	0	16	75	84	58	605	634	0	0	0	0
TELAMI (017)	0	0	0	9	0	0	0	0	0	0	0	0	9	212	185	82	1205	1205	0	0	0	0
ULUA (046)	3	2	2	12	0	0	0	0	0	0	0	0	12	7	8	5	50	53	0	0	0	0
JERTHAN G.P. TOTAL :	42	10	2	234	8	0	0	22	0	0	0	0	256	1374	1395	874	9602	9889	0	0	0	2
JUMKI GRAM PANCHAYAT																						
ARJJONI (110)	0	0	0	2	0	0	0	0	0	0	0	0	2	53	31	4	241	241	0	0	0	0
BAHALIA (091)	10	3	2	71	0	0	0	0	0	0	0	0	71	141	87	31	643	648	0	0	0	0
BAHARDA (115)	3	0	2	12	0	0	0	0	0	0	0	0	12	23	21	8	111	111	0	0	0	0
BAMUNIA (204)	3	7	1	35	0	0	0	0	0	0	0	0	35	84	45	23	368	368	0	0	0	0
BARMI (108)	0	0	0	0	0	0	0	0	0	0	0	0	0	12	7	4	75	75	0	0	0	0
BIHARIPUR (114)	3	3	2	24	0	0	0	0	0	0	0	0	24	59	46	16	276	276	0	0	0	0
BILCHAULDA (116)	4	2	2	24	0	1	0	6	0	0	0	0	30	63	49	20	286	302	0	0	0	0
BISWANATHPUR (101)	3	3	2	26	0	0	0	0	0	0	0	0	26	15	12	6	95	95	0	0	0	0
BOLKUSHDA (090)	4	1	0	30	0	0	0	0	0	0	0	0	30	153	89	38	722	722	0	0	0	0
CHAKNATH (094)	0	0	1	10	0	0	0	0	0	0	0	0	10	53	25	1	220	220	0	0	0	0
CHATLA (093)	17	9	3	104	0	0	0	0	0	0	0	0	104	308	270	46	1489	1505	0	0	0	0
CHAULDA (113)	4	4	4	39	0	0	0	0	0	0	0	0	39	58	54	25	315	330	0	0	0	0
CHIRULIA (102)	6	4	0	29	0	0	0	0	0	0	0	0	29	235	92	33	758	760	0	0	0	0
DAKSHIN GAHABI (088)	0	0	0	0	0	0	0	0	0	0	0	0	0	0	0	[illegible]	2	2	0	0	0	0
DONABINDA (100)	0	0	0	0	0	0	0	0	0	0	0	0	0	8	3	3	34	34	0	0	0	0
GHOLAI (111)	0	0	0	0	0	0	0	0	0	0	0	0	0	53	18	0	183	183	0	0	0	0
HANSARIA (112)	11	10	4	76	0	0	0	0	0	0	0	0	76	60	42	28	276	318	0	0	0	0
HATBARPATNA (072)	0	0	0	0	0	0	0	0	0	0	0	0	0	25	20	10	155	155	0	0	0	0
JAGANATHPUR (092)	1	1	0	6	0	0	0	0	0	0	0	0	6	21	9	2	103	103	0	0	0	0
JAGULIA (109)	2	2	0	13	0	0	0	0	0	0			[illegible]	51	26	12	225	225	0	0	0	0
JAYCHANDI (117)	0	0	0	0	0	0	0	0	0	0	0	0	0	5	4	3	35	35	0	0	0	0
JUMKI (105)	12	7	3	68	0	0	0	0	0	0	0	0	68	114	95	59	651	686	0	0	0	0
MAHARAJPUR (106)	10	5	6	58	0	0	0	0	0	0	0	0	58	66	43	21	291	313	0	0	0	0
MANIKA DIGHI (107)	2	0	2	25	0	0	0	0	0	0	0	0	25	40	20	10	188	188	0	0	0	0
NEHALIA (089)	0	1	0	3	0	0	0	0	0	0	0	0	3	89	15	1	276	276	0	0	0	0
SHIMULIA (103)	2	0	2	20	0	0	0	0	0	0	0	0	20	35	32	11	173	173	0	0	0	0
SHIMULIA BAR (104)	3	0	2	18	5	0	0	12	0	0	0	0	30	47	23	11	204	218	0	0	0	0
JUMKI G.P. TOTAL :	100	62	38	693	5	1	0	18	0	0	0	0	711	1871	1178	426	8395	8562	0	0	0	0
KASBAEGRA GRAM PANCHAYAT																						
ERENDABAR (147)	0	0	0	0	0	0	0	0	0	0	0	0	0	93	103	0	602	602	0	0	0	0

(P) - Part Mouza i.e., Mouza appears in more than one Gram Panchayat

PURBA MEDINIPUR DISTRICT

JERSEY / HOLSTEIN / OTHER CROSS-BRED / INDIGENOUS CATTLE / BUFFALO

NAME OF THE MOUZA (J.L. No.)	Female Jersey Cross-bred (Over 2½ year)			Total Jersey Cross-bred Cattle	Female Holstein Cross-bred (Over 2½ year)			Total Holstein Cross-bred Cattle	Female Other Cross-bred (Over 2½ year)			Total Other Cross-bred Cattle	Total Cross-bred Cattle	Female Indigenous Cattle (Over 3 year)			Total Bengal/ Non-des. Indige-nous Cattle	Total Indige-nous Cattle	Female Buffalo (Over 3 year)			Total Buffalo
	In milk	Dry	Not yet calved		In milk	Dry	Not yet calved		In milk	Dry	Not yet calved			In milk	Dry	Not yet calved			In milk	Dry	Not yet calved	
	1	2	3	4	5	6	7	8	9	10	11	12	13	14	15	16	17	18	19	20	21	22
EGRA-I BLOCK : EGRA SUBDIVISION																						
KASBAEGRA GRAM PANCHAYAT																						
GHATUA (140)	0	0	0	0	0	0	0	0	0	0	0	0	0	9	3	0	102	102	0	0	0	0
GOKUL PUR (143)	0	2	0	4	0	0	0	0	0	0	0	0	4	33	48	0	289	289	0	0	0	0
HARICHAK (138)	0	0	0	0	0	0	0	0	0	0	0	0	0	37	25	0	222	222	0	0	0	0
KAIN THOR (144)	0	0	0	2	0	0	0	0	0	0	0	0	2	36	44	0	362	362	0	0	0	0
KISMAT GHATUA (146)	3	0	0	11	0	0	0	0	0	0	0	0	11	50	62	0	311	311	0	0	0	0
MAHA BISHRA (145)	0	5	0	12	0	0	0	0	0	0	0	0	12	123	134	1	1049	1051	0	0	0	0
KASBAEGRA G.P. TOTAL :	3	7	0	29	0	0	0	0	0	0	0	0	29	381	419	1	2937	2939	0	0	0	0
PANCHROL GRAM PANCHAYAT																						
ARUYAN (067)	2	2	1	10	0	0	0	0	0	0	0	0	10	68	27	15	413	413	0	0	0	0
BAGHMARI (068)	4	1	1	16	8	1	0	25	0	0	0	0	41	183	64	20	985	1001	0	0	0	0
BASUDEBPUR (070)	0	0	0	0	0	0	0	0	0	0	0	0	0	0	0	0	0	0	0	0	0	0
BAYA (051)	3	1	0	12	0	0	0	0	0	0	0	0	12	17	7	3	102	102	0	0	0	0
BILBARA (050)	10	2	1	26	0	0	0	0	0	0	0	0	26	73	19	12	380	380	0	0	0	0
DHUSARDA (059)	6	4	0	27	4	2	0	18	0	0	0	0	45	90	17	7	435	450	0	0	0	0
GAHABI (066)	4	1	0	17	4	1	0	14	0	0	0	0	31	66	25	22	418	437	0	0	0	0
JAGADISHPUR (069)	0	0	0	1	0	0	0	0	0	0	0	0	1	25	7	3	141	141	0	0	0	0
JHANAJHARI (061)	0	0	0	0	0	0	0	0	0	0	0	0	0	29	8	9	143	164	0	0	0	0
KALYANPUR (054)	6	1	0	24	1	0	0	5	0	0	0	0	29	94	14	6	493	499	0	0	0	0
KASBAGOLA (062)	20	9	4	81	6	3	2	27	0	0	0	0	108	525	206	79	2777	2809	0	0	0	0
PANCHROL (049)	22	10	2	87	7	3	1	25	0	0	0	0	112	477	204	59	2565	2589	0	0	0	0
RAYDA (060)	6	2	1	26	0	0	0	0	0	0	0	0	26	109	23	8	445	445	0	0	0	0
SONAPADA (052)	2	1	0	10	1	0	0	5	0	0	0	0	15	44	10	5	221	239	0	0	0	0
TAMALDA (053)	5	1	0	16	0	0	0	0	0	0	0	0	16	68	11	6	384	401	0	0	0	0
TENTULMURI (058)	5	0	0	15	0	0	0	0	0	0	0	0	15	92	16	7	482	495	0	0	0	0
PANCHROL G.P. TOTAL :	95	35	10	368	31	10	3	119	0	0	0	0	487	1960	658	261	10384	10565	0	0	0	0
RISHI BANKIM CHANDRA GRAM PANCHAYAT																						
AKANDI (123)	1	0	0	5	0	0	0	0	0	0	0	0	5	73	39	25	316	342	0	0	0	0
AMDAI (055)	16	0	0	52	0	0	0	2	0	0	0	0	54	216	129	96	1024	1038	0	0	0	0
AMEDPUR (189)	5	1	1	47	0	0	0	34	0	0	0	0	81	61	47	21	364	390	0	0	0	0
BARDA (121)	1	0	32	162	0	0	0	0	0	0	0	0	162	31	76	75	797	846	0	0	0	0
BHATSALIA (190)	3	2	0	7	0	0	0	0	0	0	0	0	7	105	78	3	474	487	0	0	0	0
BINDHA (124)	0	0	0	4	0	0	0	0	0	0	0	0	4	91	32	26	287	287	0	0	0	0
CHARPALIA (118)	1	0	0	13	0	0	0	5	0	0	0	0	18	134	148	4	593	610	0	0	0	0
GOPALPUR (122)	6	3	0	17	0	0	0	0	0	0	0	0	17	41	35	2	197	202	0	0	0	0
KHAL SHUTIA (126)	8	2	0	46	0	0	0	1	0	0	0	0	47	117	83	55	602	654	0	0	0	0
KUNARPUR (187)	0	0	0	0	0	0	0	0	0	0	0	0	0	2	3	0	12	12	0	0	0	0

(P) - Part Mouza i.e., Mouza appears in more than one Gram Panchayat

PURBA MEDINIPUR DISTRICT

JERSEY / HOLSTEIN / OTHER CROSS-BRED / INDIGENOUS CATTLE / BUFFALO

NAME OF THE MOUZA (J.L. No.)	Female Jersey Cross-bred (Over 2½ year)			Total Jersey Cross-bred Cattle	Female Holstein Cross-bred (Over 2½ year)			Total Holstein Cross-bred Cattle	Female Other Cross-bred (Over 2½ year)			Total Other Cross-bred Cattle	Total Cross-bred Cattle	Female Indigenous Cattle (Over 3 year)			Total Bengal/ Non-des. Indige-nous Cattle	Total Indige-nous Cattle	Female Buffalo (Over 3 year)			Total Buffalo
	In milk	Dry	Not yet calved		In milk	Dry	Not yet calved		In milk	Dry	Not yet calved			In milk	Dry	Not yet calved			In milk	Dry	Not yet calved	
	1	2	3	4	5	6	7	8	9	10	11	12	13	14	15	16	17	18	19	20	21	22
EGRA-I BLOCK : EGRA SUBDIVISION																						
RISHI BANKIM CHANDRA GRAM PANCHAYAT																						
MANOHARPUR (192)	0	0	1	3	0	0	0	0	0	0	0	0	3	25	28	0	131	131	0	0	0	0
MIRJIAPUR (120)	8	12	15	97	0	0	0	0	0	0	0	0	97	52	33	17	294	316	0	0	0	0
NAGUA (119)	23	5	1	67	1	0	0	1	0	0	0	0	68	193	134	92	981	1035	0	0	0	0
PURANDA (127)	12	7	10	156	1	0	0	15	0	0	0	0	171	98	84	38	811	869	0	0	0	0
RAMCHANDRAPUR (056)	2	0	0	6	0	0	0	0	0	0	0	0	6	58	51	6	293	304	0	0	0	0
SHIKRA CHAKADEI (057)	1	1	0	6	0	0	0	0	0	0	0	0	6	95	78	2	438	439	0	0	0	0
SHOLPATIA (125)	4	3	0	57	1	0	0	16	0	0	0	0	73	55	37	15	422	489	0	0	0	0
RISHI BANKIM CHANDRA G.P. TOTAL :	91	36	60	745	3	0	0	74	0	0	0	0	819	1447	1115	477	8036	8451	0	0	0	0
SAHARAH GRAM PANCHAYAT																						
AKBARPUR (074)	0	0	0	4	0	0	0	0	0	0	0	0	4	9	8	0	41	44	0	0	0	0
ALIPUR (085)	0	0	0	40	0	0	0	0	0	0	0	0	40	52	112	4	376	381	0	0	0	0
BAMAN BIL (080)	0	0	0	0	0	0	0	0	0	0	0	0	0	9	0	7	77	77	0	0	0	0
BARANADIA (084)	0	0	0	22	0	0	0	0	0	0	0	0	22	36	103	8	347	351	0	0	0	0
BHETIA (077)	0	0	0	0	0	0	0	0	0	0	0	0	0	7	1	1	33	33	0	0	0	0
CHAKMURARI (087)	0	0	0	3	0	0	0	0	0	0	0	0	3	13	22	8	111	114	0	0	0	0
CHOWBATIA (079)	0	0	3	20	0	0	0	0	0	0	0	0	20	27	3	13	191	191	0	0	0	0
GOPINATHPUR (075)	0	0	0	19	0	0	0	0	0	0	0	0	19	56	110	0	357	374	0	0	0	0
HATBAR (097)	5	1	0	20	0	0	0	0	0	0	0	0	20	30	54	3	160	166	0	0	0	0
KHODKOL (082)	0	0	0	5	0	0	0	0	0	0	0	0	5	69	168	12	564	569	0	0	0	0
KRISHANAPUR (076)	0	0	0	0	0	0	0	0	0	0	0	0	0	8	3	3	57	57	0	0	0	0
MALIDA (064)	0	0	0	0	0	0	0	0	0	0	0	0	0	76	20	4	174	174	0	0	0	0
PANDUA (099)	0	0	0	15	0	0	0	0	0	0	0	0	15	11	40	2	115	115	0	0	0	0
PURUSHOTAMPUR (063)	0	0	0	11	0	0	0	0	0	0	0	0	11	35	40	3	145	145	0	0	0	0
RANISAI (078)	0	0	0	0	0	0	0	0	0	0	0	0	0	36	2	15	245	245	0	0	0	0
SAHARA (086)	1	0	0	29	0	0	0	0	0	0	0	0	29	133	307	26	1047	1062	0	0	0	0
SHATKANAI (095)	0	0	0	28	0	0	0	0	0	0	0	0	28	71	137	15	534	535	0	0	0	0
SHIPUR (096)	6	0	0	73	0	0	0	0	0	0	0	0	73	156	197	0	918	938	0	0	0	0
SHWNIA (081)	1	0	0	58	0	0	0	0	0	0	0	0	58	107	191	11	646	665	0	0	0	0
SINDWRIA (098)	0	0	0	13	0	0	0	0	0	0	0	0	13	74	133	0	450	454	0	0	0	0
TAHALIA (073)	0	0	0	19	0	0	0	0	0	0	0	0	19	71	76	5	366	374	0	0	0	0
TELAMI (065)	0	0	0	0	0	0	0	0	0	0	0	0	0	57	42	31	328	328	0	0	0	0
SAHARAH G.P. TOTAL :	13	1	3	379	0	0	0	0	0	0	0	0	379	1143	1769	171	7282	7392	0	0	0	0

(P) - Part Mouza i.e., Mouza appears in more than one Gram Panchayat

PURBA MEDINIPUR DISTRICT

SHEEP / GOAT / HORSE AND PONNY / PIG / DOG / FOWL / DUCK

NAME OF THE MOUZA (J.L. No.)	Total Sheep	Total Bengal Breed Goat	Total Other Breed Goat	Total Goat	Total Horse and Ponny	Total Pig	Total Dog	Hen (Female 5 month & above)		Improved Chicken for Meat (Broiler)	Fowl (Cock, Hen & Chicken)			Duck (Female 6 month & above)		Drake, Duck & Duckling			Turkey	Quail	Other Poultry Birds	Total Poultry Bird
								Deshi	Improved		Deshi	Improved	Total	Deshi	Improved	Deshi	Improved	Total				
	23	24	25	26	27	28	29	30	31	32	33	34	35	36	37	38	39	40	41	42	43	44
EGRA-I BLOCK : EGRA SUBDIVISION																						
BARIDA GRAM PANCHAYAT																						
BAISPUR (010)	0	28	0	28	0	0	5	12	20	0	12	20	32	12	0	15	0	15	0	0	0	47
BARIDA (006)	123	431	0	431	0	0	20	58	201	9	79	389	468	27	16	37	22	59	0	0	0	527
BARTTANA (012)	0	546	0	546	0	0	10	82	7	1141	99	1469	1568	0	0	19	1	20	0	0	0	1588
BATASPUR (018)	0	94	0	94	0	11	11	11	80	0	37	97	134	0	0	0	0	0	0	0	0	134
DIGHA (001)	0	51	0	51	0	0	8	14	0	12	25	24	49	0	0	0	0	0	0	0	0	49
GOPAL CHAK (004)	0	0	0	0	0	0	3	12	0	2000	26	2012	2038	0	0	0	0	0	0	0	0	2038
JAMGAN (019)	0	71	0	71	0	0	10	8	22	0	18	37	55	0	0	0	0	0	0	0	0	55
KALYANPUR (009)	0	54	0	54	0	0	5	45	49	0	66	87	153	0	0	0	0	0	0	0	0	153
KHALINA (011)	0	246	0	246	0	29	6	41	8	2068	73	2244	2317	5	0	18	0	18	0	0	0	2335
KOURDA (005)	0	201	0	201	0	0	10	61	0	67	69	183	252	0	0	21	11	32	0	0	0	284
MADHABPUR (016)	0	69	0	69	0	0	8	14	45	0	29	46	75	0	0	0	0	0	0	0	0	75
SARRANG (002)	0	176	0	176	0	18	24	59	35	4775	109	4963	5072	0	0	34	20	54	0	0	0	5126
TENTULIA (003)	0	257	0	257	0	36	25	22	0	96	53	249	302	0	0	37	15	52	0	0	0	354
BARIDA G.P. TOTAL :	123	2224	0	2224	0	94	145	439	467	10168	695	11820	12515	44	16	181	69	250	0	0	0	12765
CHATRI GRAM PANCHAYAT																						
AILAN (038)	0	87	0	87	0	0	9	0	41	0	53	52	105	0	0	31	0	31	0	0	0	136
BARANEHARI (131)	0	40	0	40	0	0	23	21	128	104	186	301	487	2	3	2	5	7	0	0	0	494
CHHATRI (184)	0	935	0	935	0	0	153	33	270	0	552	444	996	179	0	279	0	279	0	0	0	1275
HOSENPUR (037)	0	4	0	4	0	0	9	0	0	0	0	0	0	0	0	42	0	42	0	0	0	42
KAMARDIHA (020)	0	280	0	280	0	0	39	141	42	300	412	364	776	70	0	100	0	100	0	0	0	876
KUDI (039)	0	145	0	145	0	0	28	94	32	750	343	806	1149	0	0	62	0	62	0	0	0	1211
NARAHARIPUR (040)	0	0	0	0	0	0	42	20	25	500	52	549	601	0	0	77	0	77	0	0	0	678
RAMKRISHANAPUR (036)	0	128	0	128	0	0	18	91	13	0	175	27	202	0	0	26	0	26	0	0	0	228
RASAN (128)	0	207	0	207	0	0	41	6	84	75	210	378	588	52	0	58	0	58	0	0	0	646
SADARPUR (130)	0	8	0	8	0	0	2	0	18	27	7	47	54	0	0	33	0	33	0	0	0	87
SANNIHARI (132)	0	350	0	350	0	0	28	139	134	0	383	222	605	36	0	51	0	51	0	0	0	656
USMA (129)	0	23	0	23	0	0	17	0	0	0	2	6	8	0	0	11	0	11	0	0	0	19
CHATRI G.P. TOTAL :	0	2207	0	2207	0	0	409	545	787	1756	2375	3196	5571	339	3	772	5	777	0	0	0	6348
JERTHAN GRAM PANCHAYAT																						
ALANGIRI (048)	65	598	0	598	0	9	91	114	113	2800	376	3454	3830	20	0	48	0	48	0	0	0	3878
ASDA DAKSHIN (014)	0	105	0	105	0	0	22	21	17	0	70	166	236	9	0	21	0	21	0	0	0	257
BENACHAKRI (041)	0	131	0	131	0	0	28	118	86	0	274	254	528	17	0	26	0	26	0	0	0	554
HAMIRJITA (042)	0	7	0	7	0	0	19	14	18	0	28	55	83	0	0	0	0	0	0	0	0	83
HASIMPUR (013)	0	22	0	22	0	0	15	30	30	0	57	92	149	9	3	12	4	16	0	0	0	165
JERTHAN (045)	928	996	0	996	0	0	79	257	339	2000	616	3090	3706	109	26	218	58	276	0	0	12	3994
KATABANI (047)	15	22	0	22	0	0	5	2	10	0	14	38	52	0	0	0	0	0	0	0	0	52

(P) - Part Mouza i.e., Mouza appears in more than one Gram Panchayat

PURBA MEDINIPUR DISTRICT

SHEEP / GOAT / HORSE AND PONNY / PIG / DOG / FOWL / DUCK

NAME OF THE MOUZA (J.L. No.)	Total Sheep	Total Bengal Breed Goat	Total Other Breed Goat	Total Goat	Total Horse and Ponny	Total Pig	Total Dog	Hen (Female 5 month & above)		Improved Chicken for Meat (Broiler)	Fowl (Cock, Hen & Chicken)			Duck (Female 6 month & above)		Drake, Duck & Duckling			Turkey	Quail	Other Poultry Birds	Total Poultry Bird
								Deshi	Improved		Deshi	Improved	Total	Deshi	Improved	Deshi	Improved	Total				
	23	24	25	26	27	28	29	30	31	32	33	34	35	36	37	38	39	40	41	42	43	44
EGRA-I BLOCK : EGRA SUBDIVISION																						
JERTHAN GRAM PANCHAYAT																						
KIA (015)	0	194	0	194	0	0	48	65	58	0	180	320	500	14	0	32	0	32	0	0	0	532
SATKHANDA (043)	80	305	0	305	0	0	28	52	37	0	183	227	410	15	2	39	8	47	0	0	0	457
TELAMI (017)	0	124	0	124	0	0	36	158	48	0	301	180	481	8	6	17	9	26	0	0	0	507
ULUA (046)	0	24	0	24	0	0	10	12	13	0	19	19	38	4	0	6	0	6	0	0	0	44
JERTHAN G.P. TOTAL :	1088	2528	0	2528	0	9	381	843	769	4800	2118	7895	10013	205	37	419	79	498	0	0	12	10523
JUMKI GRAM PANCHAYAT																						
ARJJONI (110)	0	0	0	0	0	0	0	0	0	0	0	0	0	0	0	0	0	0	0	0	0	0
BAHALIA (091)	0	315	0	315	0	0	14	118	42	167	151	577	728	38	85	57	180	237	0	0	0	965
BAHARDA (115)	0	80	0	80	0	0	0	32	5	57	38	110	148	0	0	0	0	0	0	0	0	148
BAMUNIA (204)	0	196	0	196	0	0	22	39	7	44	71	174	245	38	13	68	39	107	0	0	0	352
BARMI (108)	0	58	0	58	0	0	0	26	14	25	28	77	105	0	0	0	0	0	0	0	0	105
BIHARIPUR (114)	0	82	0	82	0	0	12	28	0	275	42	396	438	8	15	24	39	63	0	0	0	501
BILCHAULDA (116)	0	156	0	156	0	0	9	56	6	2524	67	2566	2633	10	28	21	56	77	0	0	0	2710
BISWANATHPUR (101)	0	39	0	39	0	0	10	28	0	40	40	71	111	0	0	0	0	0	0	0	0	111
BOLKUSHDA (090)	0	444	0	444	0	0	18	28	10	53	84	145	229	19	7	87	77	164	0	0	0	393
CHAKNATH (094)	0	57	0	57	0	0	16	18	12	19	32	58	90	0	8	0	14	14	0	0	0	104
CHATLA (093)	0	966	0	966	0	85	54	84	5	189	86	522	608	7	92	28	123	151	0	0	0	759
CHAULDA (113)	0	100	0	100	0	0	15	56	7	60	68	125	193	6	26	12	46	58	0	0	0	251
CHIRULIA (102)	0	201	0	201	0	0	11	56	21	82	56	321	377	2	17	2	34	36	0	0	0	413
DAKSHIN GAHABI (088)	0	0	0	0	0	79	0	23	5	0	33	5	38	2	10	4	20	24	0	0	0	62
DONABINDA (100)	0	0	0	0	0	0	0	12	3	23	24	58	82	0	0	0	0	0	0	0	0	82
GHOLAI (111)	0	47	0	47	0	0	15	30	0	20	52	92	144	0	0	0	0	0	0	0	0	144
HANSARIA (112)	0	188	0	188	0	0	12	56	15	108	63	287	350	14	39	29	63	92	0	0	0	442
HATBARPATNA (072)	0	72	0	72	0	0	0	0	0	0	0	0	0	0	0	0	0	0	0	0	0	0
JAGANATHPUR (092)	0	78	0	78	0	0	9	12	2	27	26	54	80	0	0	0	40	40	0	0	0	120
JAGULIA (109)	0	89	0	89	0	0	14	42	8	59	60	170	230	8	20	15	42	57	0	0	0	287
JAYCHANDI (117)	0	47	0	47	0	0	4	0	0	0	0	0	0	0	0	0	0	0	0	0	0	0
JUMKI (105)	40	285	9	294	0	0	4	14	14	235	50	291	341	7	25	14	42	56	0	0	0	397
MAHARAJPUR (106)	0	132	0	132	0	0	12	68	45	287	84	511	595	0	0	28	30	58	0	0	0	653
MANIKA DIGHI (107)	0	179	0	179	0	0	0	44	26	100	44	268	312	0	0	102	96	198	0	0	0	510
NEHALIA (089)	0	260	0	260	0	0	12	78	0	36	80	279	359	15	45	25	77	102	0	0	0	461
SHIMULIA (103)	0	160	0	160	0	0	0	15	12	65	24	141	165	27	45	45	87	132	0	0	0	297
SHIMULIA BAR (104)	0	162	0	162	0	0	0	42	0	90	48	218	266	0	0	0	0	0	0	0	0	266
JUMKI G.P. TOTAL :	40	4393	9	4402	0	164	263	1005	259	4585	1351	7516	8867	201	475	561	1105	1666	0	0	0	10533
KASBAEGRA GRAM PANCHAYAT																						
ERENDABAR (147)	318	141	0	141	0	0	26	0	313	0	96	334	430	0	0	202	0	202	0	0	0	632

(P) - Part Mouza i.e., Mouza appears in more than one Gram Panchayat

PURBA MEDINIPUR DISTRICT

SHEEP / GOAT / HORSE AND PONNY / PIG / DOG / FOWL / DUCK

NAME OF THE MOUZA (J.L. No.)	Total Sheep	Total Bengal Breed Goat	Total Other Breed Goat	Total Goat	Total Horse and Ponny	Total Pig	Total Dog	Hen (Female 5 month & above)		Improved Chicken for Meat (Broiler)	Fowl (Cock, Hen & Chicken)			Duck (Female 6 month & above)		Drake, Duck & Duckling			Turkey	Quail	Other Poultry Birds	Total Poultry Bird
								Deshi	Improved		Deshi	Improved	Total	Deshi	Improved	Deshi	Improved	Total				
	23	24	25	26	27	28	29	30	31	32	33	34	35	36	37	38	39	40	41	42	43	44
EGRA-I BLOCK : EGRA SUBDIVISION																						
KASBAEGRA GRAM PANCHAYAT																						
GHATUA (140)	67	45	0	45	0	0	10	7	14	1200	13	1214	1227	0	0	58	0	58	0	0	0	1285
GOKUL PUR (143)	0	33	0	33	0	0	17	0	45	0	0	100	100	0	0	0	0	0	0	0	0	100
HARICHAK (138)	14	23	0	23	0	0	19	0	135	0	0	135	135	0	0	46	0	46	0	0	0	181
KAIN THOR (144)	0	103	0	103	0	0	15	32	122	0	32	122	154	0	0	0	0	0	0	0	0	154
KISMAT GHATUA (146)	0	11	0	11	0	0	9	0	76	0	54	133	187	0	0	0	0	0	0	0	0	187
MAHA BISHRA (145)	0	124	0	124	0	0	20	79	276	0	99	305	404	0	0	0	0	0	0	0	0	404
KASBAEGRA G.P. TOTAL :	399	480	0	480	0	0	116	118	981	1200	294	2343	2637	0	0	306	0	306	0	0	0	2943
PANCHROL GRAM PANCHAYAT																						
ARUYAN (067)	0	302	0	302	0	19	29	41	21	0	100	53	153	0	0	0	0	0	0	0	0	153
BAGHMARI (068)	222	374	12	386	0	0	34	67	74	328	504	640	1144	98	3	327	5	332	0	0	0	1476
BASUDEBPUR (070)	0	0	0	0	0	0	30	0	0	0	0	0	0	0	0	0	0	0	0	0	0	0
BAYA (051)	0	254	0	254	0	0	19	111	121	0	147	215	362	0	0	125	85	210	0	0	0	572
BILBARA (050)	0	219	0	219	0	22	29	96	135	584	399	974	1373	92	2	347	4	351	0	0	0	1724
DHUSARDA (059)	0	231	0	231	0	18	24	96	4	95	180	214	394	113	0	435	16	451	0	0	0	845
GAHABI (066)	0	341	27	368	0	20	15	77	79	38	445	202	647	91	0	232	0	232	0	0	0	879
JAGADISHPUR (069)	0	105	0	105	0	0	27	60	77	0	104	160	264	28	0	58	0	58	0	0	0	322
JHANAJHARI (061)	291	301	0	301	0	0	14	64	61	0	172	100	272	153	0	495	0	495	0	0	0	767
KALYANPUR (054)	0	247	0	247	0	0	15	47	56	0	100	131	231	54	0	191	0	191	0	0	0	422
KASBAGOLA (062)	1384	1596	23	1619	0	24	17	316	162	0	675	416	1091	243	55	644	103	747	0	0	0	1838
PANCHROL (049)	0	888	0	888	0	28	12	178	193	0	425	522	947	342	11	877	34	911	0	0	0	1858
RAYDA (060)	0	197	0	197	0	24	30	39	80	135	74	443	517	41	0	89	0	89	0	0	0	606
SONAPADA (052)	0	130	0	130	0	0	34	40	35	0	127	95	222	25	0	63	0	63	0	0	0	285
TAMALDA (053)	0	199	0	199	0	0	20	68	64	0	121	154	275	50	0	120	0	120	0	0	0	395
TENTULMURI (058)	0	213	0	213	0	26	31	101	106	0	160	150	310	79	0	179	0	179	0	0	0	489
PANCHROL G.P. TOTAL :	1897	5597	62	5659	0	181	380	1401	1268	1180	3733	4469	8202	1409	71	4182	247	4429	0	0	0	12631
RISHI BANKIM CHANDRA GRAM PANCHAYAT																						
AKANDI (123)	69	104	0	104	0	0	33	48	35	0	108	64	172	0	0	0	0	0	0	0	0	172
AMDAI (055)	0	368	54	422	0	0	56	118	726	62	218	1058	1276	45	15	231	32	263	0	0	0	1539
AMEDPUR (189)	0	17	0	17	0	0	39	27	10	0	104	10	114	0	0	0	0	0	0	0	0	114
BARDA (121)	15	104	0	104	0	0	47	435	253	872	552	1140	1692	1	0	2	0	2	0	0	0	1694
BHATSALIA (190)	0	238	0	238	0	0	29	42	62	73	99	208	307	20	0	22	0	22	0	0	0	329
BINDHA (124)	0	64	0	64	0	0	28	0	0	0	0	0	0	0	0	0	0	0	0	0	0	0
CHARPALIA (118)	0	103	5	108	0	1	32	83	15	0	178	71	249	64	0	75	0	75	0	0	0	324
GOPALPUR (122)	0	146	0	146	0	0	0	0	0	38	39	38	77	0	0	0	0	0	0	0	0	77
KHAL SHUTIA (126)	0	278	0	278	0	0	31	73	211	42	135	282	417	18	0	42	0	42	0	0	0	459
KUNARPUR (187)	0	6	0	6	0	0	0	0	0	0	0	0	0	0	0	0	0	0	0	0	0	0

(P) - Part Mouza i.e., Mouza appears in more than one Gram Panchayat

PURBA MEDINIPUR DISTRICT

SHEEP / GOAT / HORSE AND PONNY / PIG / DOG / FOWL / DUCK

NAME OF THE MOUZA (J.L. No.)	Total Sheep	Total Bengal Breed Goat	Total Other Breed Goat	Total Goat	Total Horse and Ponny	Total Pig	Total Dog	Hen (Female 5 month & above)		Improved Chicken for Meat (Broiler)	Fowl (Cock, Hen & Chicken)			Duck (Female 6 month & above)		Drake, Duck & Duckling			Turkey	Quail	Other Poultry Birds	Total Poultry Bird
								Deshi	Improved		Deshi	Improved	Total	Deshi	Improved	Deshi	Improved	Total				
	23	24	25	26	27	28	29	30	31	32	33	34	35	36	37	38	39	40	41	42	43	44
EGRA-I BLOCK : EGRA SUBDIVISION																						
RISHI BANKIM CHANDRA GRAM PANCHAYAT																						
MANOHARPUR (192)	0	0	0	0	0	0	1	0	0	0	0	0	0	0	0	0	0	0	0	0	0	0
MIRJJAPUR (120)	0	118	0	118	0	5	33	19	19	0	83	60	143	12	7	15	12	27	0	0	0	170
NAGUA (119)	162	196	0	196	0	7	17	272	454	1208	346	1730	2076	45	2	63	5	68	0	0	0	2144
PURANDA (127)	0	365	0	365	0	0	51	395	326	1003	470	1361	1831	58	66	76	86	162	0	0	0	1993
RAMCHANDRAPUR (056)	12	52	0	52	0	7	18	99	34	12	138	57	195	16	0	47	0	47	0	0	0	242
SHIKRA CHAKADEI (057)	0	69	0	69	0	0	13	34	164	699	91	882	973	47	0	54	0	54	0	0	0	1027
SHOLPATIA (125)	0	51	0	51	0	0	25	0	18	57	2	81	83	0	0	0	0	0	0	0	0	83
RISHI BANKIM CHANDRA G.P. TOTAL :	258	2279	59	2338	0	20	453	1645	2327	4066	2563	7042	9605	326	90	627	135	762	0	0	0	10367
SAHARAH GRAM PANCHAYAT																						
AKBARPUR (074)	0	0	0	0	0	0	0	0	0	0	0	0	0	0	0	0	0	0	0	0	0	0
ALIPUR (085)	0	141	0	141	0	0	0	0	0	170	7	314	321	71	0	76	0	76	0	0	0	397
BAMAN BIL (080)	0	23	0	23	0	0	10	18	0	0	33	0	33	16	0	24	0	24	0	0	0	57
BARANADIA (084)	0	165	0	165	0	0	0	0	0	106	0	244	244	50	0	52	0	52	0	0	0	296
BHETIA (077)	0	17	0	17	0	0	0	0	0	19	0	30	30	13	0	19	0	19	0	0	0	49
CHAKMURARI (087)	0	34	0	34	0	0	0	0	0	38	0	95	95	18	0	18	0	18	0	0	0	113
CHOWBATIA (079)	0	76	0	76	0	0	26	68	36	0	107	49	156	53	0	77	0	77	0	0	0	233
GOPINATHPUR (075)	0	48	0	48	0	0	0	0	0	596	0	706	706	39	0	42	0	42	0	0	0	748
HATBAR (097)	0	113	0	113	0	0	0	0	44	16	4	139	143	45	0	51	0	51	0	0	0	194
KHODKOL (082)	0	0	0	0	0	48	0	0	0	211	0	491	491	97	0	111	0	111	0	0	0	602
KRISHANAPUR (076)	0	34	0	34	0	0	0	0	0	22	0	39	39	25	0	34	0	34	0	0	0	73
MALIDA (064)	0	230	0	230	0	0	0	227	10	0	311	14	325	195	0	258	0	258	0	0	0	583
PANDUA (099)	0	56	0	56	0	0	6	0	22	23	16	98	114	0	0	0	0	0	0	0	0	114
PURUSHOTAMPUR (063)	0	228	0	228	0	0	0	0	0	122	0	207	207	119	0	182	0	182	0	0	0	389
RANISAI (078)	0	150	0	150	0	0	0	15	0	0	84	20	104	67	0	98	0	98	0	0	0	202
SAHARA (086)	0	151	0	151	0	0	0	0	0	336	0	767	767	188	0	239	0	239	0	0	0	1006
SHATKANAI (095)	0	136	0	136	0	0	0	0	0	302	0	645	645	23	0	26	0	26	0	0	0	671
SHIPUR (096)	0	132	10	142	0	0	9	0	0	349	13	793	806	133	0	136	0	136	0	0	0	942
SHWNIA (081)	0	385	3	388	0	0	38	0	242	222	82	803	885	93	0	105	0	105	0	0	0	990
SINDWRIA (098)	0	176	0	176	0	0	29	68	4	108	100	227	327	43	0	62	0	62	0	0	0	389
TAHALIA (073)	0	230	0	230	0	0	11	0	175	606	20	1019	1039	62	0	76	0	76	0	0	0	1115
TELAMI (065)	0	120	0	120	0	0	0	72	17	0	125	29	154	61	4	97	12	109	0	0	0	263
SAHARAH G.P. TOTAL :	0	2645	13	2658	0	48	129	468	550	3246	902	6729	7631	1411	4	1783	12	1795	0	0	0	9426

(P) - Part Mouza i e Mouza appears in more than one Gram Panchayat

Reference Date : 15.10.2007

PURBA MEDINIPUR DISTRICT

NAME OF THE MOUZA (J.L. No.)	FODDER AREA: Area under Fodder Crops (in Cottah)			AGRICULTURAL IMPLEMENTS / FISHERY / LIVESTOCK & FISHERY INFRASTRUCTURE: Animal Operated Implements					Fishery Household Persons	Engaged in Actual Operation of Fishing				Marketing of Fish											
										Full Time		Part Time													
	Kharif	Rabi	Total	Wooden Plough	Steel Plough	Animal Cart	Leveller	Chaff Cutter		Male	Female	Male	Female	Male	Female	Veterinary Hospital /Health Centre	Artificial Incemination Centre	Veterinary Medicine Shop	Live stock Development Worker	Chilling Plant/ Bulk Milk Cooler	Co-op. Dairy/ Milk Collection Centre	Availability of Pasture Land	Cattle/ Poultry Feed Shop	Fish Wholesale Market
	45	46	47	48	49	50	51	52	53	54	55	56	57	58	59	60	61	62	63	64	65	66	67	68
EGRA-I BLOCK : EGRA SUBDIVISION																									
BARIDA GRAM PANCHAYAT																									
BAISPUR (010)	0	0	0	0	0	0	3	0	0	0	0	0	0	0	0	<=5KM	>5KM	>5KM	<=5KM	>5KM	>5KM	YES	>5KM	>5KM
BARIDA (006)	0	0	0	3	0	0	15	0	0	0	0	0	0	0	0	YES	YES	>5KM	YES	>5KM	>5KM	YES	>5KM	>5KM
BARTTANA (012)	0	0	0	7	0	2	16	0	0	0	0	0	0	0	0	<=5KM	>5KM	>5KM	<=5KM	>5KM	>5KM	YES	>5KM	>5KM
BATASPUR (018)	0	0	0	1	0	0	5	0	0	0	0	0	0	0	0	<=5KM	>5KM	>5KM	<=5KM	>5KM	>5KM	YES	>5KM	>5KM
DIGHA (001)	0	0	0	3	0	1	11	0	0	0	0	0	0	0	0	<=5KM	<=5KM	>5KM	<=5KM	>5KM	>5KM	YES	<=5KM	>5KM
GOPAL CHAK (004)	0	0	0	0	0	1	2	0	0	0	0	0	0	0	0	<=5KM	<=5KM	<=5KM	<=5KM	>5KM	>5KM	YES	<=5KM	<=5KM
JAMGAN (019)	0	0	0	1	0	1	8	0	0	0	0	0	0	0	0	<=5KM	>5KM	>5KM	<=5KM	>5KM	>5KM	YES	>5KM	>5KM
KALYANPUR (009)	0	0	0	3	0	0	2	0	0	0	0	0	0	0	0	<=5KM	>5KM	>5KM	<=5KM	>5KM	>5KM	YES	>5KM	>5KM
KHALINA (011)	0	0	0	4	0	1	13	0	0	0	0	0	0	0	0	<=5KM	>5KM	>5KM	<=5KM	>5KM	>5KM	YES	>5KM	>5KM
KOURDA (005)	0	0	0	1	0	0	6	0	0	0	0	0	0	0	0	<=5KM	<=5KM	<=5KM	<=5KM	>5KM	>5KM	YES	<=5KM	<=5KM
MADHABPUR (016)	0	0	0	1	0	0	3	0	0	0	0	0	0	0	0	<=5KM	>5KM	>5KM	<=5KM	>5KM	>5KM	YES	>5KM	>5KM
SARRANG (002)	0	0	0	4	0	2	11	0	0	0	0	0	0	0	0	<=5KM	<=5KM	>5KM	<=5KM	>5KM	>5KM	YES	<=5KM	>5KM
TENTULIA (003)	0	0	0	1	0	0	6	0	0	0	0	0	0	0	0	<=5KM	<=5KM	>5KM	<=5KM	>5KM	>5KM	YES	<=5KM	>5KM
BARIDA G.P. TOTAL :	0	0	0	29	0	8	101	0	0	0	0	0	0	0	0									
CHATRI GRAM PANCHAYAT																									
AILAN (038)	0	0	0	0	0	0	0	0	0	0	0	0	0	0	0	<=5KM	<=5KM	<=5KM	<=5KM	>5KM	>5KM	YES	<=5KM	>5KM
BARANEHARI (131)	0	0	0	0	0	0	0	0	0	0	0	0	0	0	0	<=5KM	>5KM	>5KM	<=5KM	>5KM	>5KM	YES	<=5KM	>5KM
CHHATRI (184)	0	0	0	490	0	0	938	0	363	0	0	0	0	17	2	>5KM	>5KM	<=5KM	>5KM	>5KM	>5KM	YES	>5KM	>5KM
HOSENPUR (037)	0	0	0	0	0	0	0	0	0	0	0	0	0	0	0	<=5KM	>5KM	>5KM	>5KM	>5KM	>5KM	YES	<=5KM	>5KM
KAMARDIHA (020)	0	0	0	120	0	0	191	0	0	0	0	0	0	0	0	>5KM	>5KM	>5KM	>5KM	>5KM	>5KM	YES	>5KM	>5KM
KUDI (039)	0	0	0	87	0	0	302	0	0	0	0	0	0	0	0	<=5KM	<=5KM	YES	<=5KM	>5KM	>5KM	YES	YES	>5KM
NARAHARIPUR (040)	0	0	0	75	0	0	139	0	0	0	0	0	0	0	0	<=5KM	<=5KM	<=5KM	YES	>5KM	>5KM	YES	<=5KM	>5KM
RAMKRISHANAPUR (036)	0	0	0	55	0	0	85	0	0	0	0	0	0	0	0	<=5KM	>5KM	<=5KM	<=5KM	>5KM	>5KM	YES	<=5KM	>5KM
RASAN (128)	0	0	0	4	0	0	0	0	0	0	0	0	0	0	0	<=5KM	<=5KM	<=5KM	<=5KM	>5KM	>5KM	YES	YES	>5KM
SADARPUR (130)	0	0	0	0	0	0	0	0	0	0	0	0	0	0	0	<=5KM	>5KM	>5KM	>5KM	>5KM	>5KM	YES	<=5KM	>5KM
SANNIHARI (132)	0	0	0	82	0	0	118	0	0	0	0	0	0	0	0	<=5KM	>5KM	<=5KM	<=5KM	>5KM	>5KM	YES	<=5KM	>5KM
USMA (129)	0	0	0	0	0	0	0	0	0	0	0	0	0	0	0	<=5KM	>5KM	<=5KM	>5KM	>5KM	>5KM	YES	<=5KM	>5KM
CHATRI G.P. TOTAL :	0	0	0	913	0	0	1773	0	363	0	0	0	0	17	2									
JERTHAN GRAM PANCHAYAT																									
ALANGIRI (048)	9	11	20	22	0	11	122	3	19	2	0	3	0	3	0	<=5KM	<=5KM	YES	<=5KM	>5KM	>5KM	YES	YES	>5KM
ASDA DAKSHIN (014)	1	3	4	1	0	0	22	0	0	0	0	0	0	0	0	<=5KM	<=5KM	<=5KM	<=5KM	>5KM	>5KM	YES	<=5KM	>5KM
BENACHAKRI (041)	0	0	0	0	0	0	93	0	0	0	0	0	0	0	0	<=5KM	<=5KM	<=5KM	YES	>5KM	>5KM	YES	<=5KM	<=5KM
HAMIRJITA (042)	1	0	1	1	0	0	7	0	0	0	0	0	0	0	0	<=5KM	<=5KM	<=5KM	<=5KM	>5KM	>5KM	YES	<=5KM	>5KM
HASIMPUR (013)	0	0	0	2	0	1	16	0	0	0	0	0	0	0	0	<=5KM	<=5KM	<=5KM	<=5KM	>5KM	>5KM	YES	<=5KM	>5KM
JERTHAN (045)	9	6	15	42	0	33	141	1	24	6	0	5	4	7	0	YES	YES	YES	<=5KM	>5KM	>5KM	YES	YES	>5KM
KATABANI (047)	0	0	0	0	0	0	1	0	0	0	0	0	0	0	0	<=5KM	<=5KM	<=5KM	<=5KM	>5KM	>5KM	YES	<=5KM	>5KM

(P) - Part Mouza i.e., Mouza appears in more than one Gram Panchayat; YES - Located in the Mouza; <=5KM - Located at a distance upto 5 KM; >5KM - Located at a distance more than 5 KM

PURBA MEDINIPUR DISTRICT

NAME OF THE MOUZA (J.L. No.)	FODDER AREA: Area under Fodder Crops (In Cottah)			AGRICULTURAL IMPLEMENTS / FISHERY / LIVESTOCK & FISHERY INFRASTRUCTURE: Animal Operated Implements						Engaged in Actual Operation of Fishing				Marketing of Fish											
										Full Time		Part Time													
	Kharif	Rabi	Total	Wooden Plough	Steel Plough	Animal Cart	Leveller	Chaff Cutter	Fishery Household Persons	Male	Female	Male	Female	Male	Female	Veterinary Hospital /Health Centre	Artificial Insemination Centre	Veterinary Medicine Shop	Live stock Development Worker	Chilling Plant/ Bulk Milk Cooler	Co-op. Dairy/ Milk Collection Centre	Availability of Pasture Land	Cattle/ Poultry Feed Shop	Fish Wholesale Market
	45	46	47	48	49	50	51	52	53	54	55	56	57	58	59	60	61	62	63	64	65	66	67	68
EGRA-I BLOCK : EGRA SUBDIVISION																									
JERTHAN GRAM PANCHAYAT																									
KIA (015)	1	1	2	4	0	2	91	0	0	0	0	0	0	0	0	<=5KM	<=5KM	<=5KM	<=5KM	>5KM	>5KM	YES	<=5KM	>5KM
SATKHANDA (043)	0	0	0	5	0	3	26	0	0	0	0	0	0	0	0	<=5KM	<=5KM	<=5KM	<=5KM	>5KM	>5KM	YES	<=5KM	>5KM
TELAMI (017)	0	0	0	2	0	0	69	0	0	0	0	0	0	0	0	<=5KM	<=5KM	<=5KM	<=5KM	>5KM	>5KM	YES	<=5KM	>5KM
ULUA (046)	0	0	0	0	0	1	4	0	0	0	0	0	0	0	0	<=5KM	<=5KM	YES	<=5KM	>5KM	>5KM	YES	<=5KM	>5KM
JERTHAN G.P. TOTAL :	21	21	42	79	0	51	592	4	43	8	0	8	4	10	0										
JUMKI GRAM PANCHAYAT																									
ARJJONI (110)	0	0	0	0	0	0	0	0	0	0	0	0	0	0	0	>5KM	>5KM	>5KM	>5KM	>5KM	>5KM	YES	>5KM	>5KM
BAHALIA (091)	0	0	0	22	0	0	24	0	0	0	0	0	0	0	0	>5KM	>5KM	>5KM	<=5KM	>5KM	>5KM	YES	<=5KM	>5KM
BAHARDA (115)	0	0	0	6	0	0	7	0	14	4	4	0	0	4	4	>5KM	>5KM	>5KM	>5KM	>5KM	>5KM	YES	>5KM	>5KM
BAMUNIA (204)	0	0	0	16	0	0	17	0	0	0	0	0	0	0	0	>5KM	>5KM	<=5KM	<=5KM	>5KM	>5KM	YES	<=5KM	>5KM
BARMI (108)	0	0	0	0	0	0	0	0	0	0	0	0	0	0	0	<=5KM	>5KM	>5KM	<=5KM	>5KM	>5KM	YES	>5KM	>5KM
BIHARIPUR (114)	0	0	0	23	0	0	22	0	0	0	0	0	0	0	0	>5KM	>5KM	<=5KM	>5KM	>5KM	>5KM	YES	<=5KM	>5KM
BILCHAULDA (116)	0	0	0	9	0	0	12	0	0	0	0	0	0	0	0	>5KM	>5KM	>5KM	>5KM	>5KM	>5KM	YES	>5KM	>5KM
BISWANATHPUR (101)	0	0	0	3	0	0	5	0	0	0	0	0	0	0	0	>5KM	>5KM	>5KM	<=5KM	>5KM	>5KM	YES	<=5KM	>5KM
BOLKUSHDA (090)	0	0	0	14	0	0	15	0	46	0	0	13	12	13	12	>5KM	>5KM	>5KM	<=5KM	>5KM	>5KM	YES	>5KM	>5KM
CHAKNATH (094)	0	0	0	11	0	0	12	0	0	0	0	0	0	0	0	>5KM	>5KM	<=5KM	<=5KM	>5KM	>5KM	YES	>5KM	>5KM
CHATLA (093)	0	0	0	39	0	0	46	0	333	0	0	120	111	120	111	>5KM	>5KM	>5KM	YES	>5KM	>5KM	YES	<=5KM	>5KM
CHAULDA (113)	0	0	0	17	0	0	17	0	0	0	0	0	0	0	0	>5KM	>5KM	>5KM	>5KM	>5KM	>5KM	YES	<=5KM	>5KM
CHIRULIA (102)	0	0	0	13	0	0	14	0	0	0	0	0	0	0	0	>5KM	>5KM	>5KM	<=5KM	>5KM	>5KM	YES	<=5KM	>5KM
DAKSHIN GAHABI (088)	0	0	0	0	0	0	0	0	0	0	0	0	0	0	0	>5KM	>5KM	>5KM	<=5KM	>5KM	>5KM	YES	>5KM	>5KM
DONABINDA (100)	0	0	0	0	0	0	0	0	0	0	0	0	0	0	0	>5KM	>5KM	<=5KM	>5KM	>5KM	>5KM	YES	<=5KM	>5KM
GHOLAI (111)	0	0	0	4	0	0	3	0	0	0	0	0	0	0	0	>5KM	>5KM	>5KM	>5KM	>5KM	>5KM	YES	>5KM	>5KM
HANSARIA (112)	0	0	0	10	0	0	11	0	0	0	0	0	0	0	0	>5KM	>5KM	>5KM	>5KM	>5KM	>5KM	YES	<=5KM	>5KM
HATBARPATNA (072)	0	0	0	0	0	0	0	0	0	0	0	0	0	0	0	>5KM	>5KM	>5KM	<=5KM	>5KM	>5KM	YES	>5KM	>5KM
JAGANATHPUR (092)	0	0	0	5	0	0	8	0	0	0	0	0	0	0	0	>5KM	>5KM	>5KM	<=5KM	>5KM	>5KM	YES	<=5KM	>5KM
JAGULIA (109)	0	0	0	4	0	0	8	0	0	0	0	0	0	0	0	>5KM	>5KM	>5KM	>5KM	>5KM	>5KM	YES	>5KM	>5KM
JAYCHANDI (117)	0	0	0	2	0	0	5	0	0	0	0	0	0	0	0	>5KM	>5KM	>5KM	<=5KM	>5KM	>5KM	YES	<=5KM	>5KM
JUMKI (105)	0	0	0	21	0	0	23	0	0	0	0	0	0	0	0	>5KM	>5KM	<=5KM	<=5KM	>5KM	>5KM	YES	<=5KM	>5KM
MAHARAJPUR (106)	0	0	0	13	0	0	16	0	0	0	0	0	0	0	0	>5KM	>5KM	>5KM	>5KM	>5KM	>5KM	YES	<=5KM	>5KM
MANIKA DIGHI (107)	0	0	0	7	0	0	9	0	0	0	0	0	0	0	0	>5KM	>5KM	>5KM	>5KM	>5KM	>5KM	YES	>5KM	>5KM
NEHALIA (089)	0	0	0	16	0	0	19	0	0	0	0	0	0	0	0	>5KM	>5KM	>5KM	<=5KM	>5KM	>5KM	YES	>5KM	>5KM
SHIMULIA (103)	0	0	0	7	0	0	8	0	0	0	0	0	0	0	0	>5KM	>5KM	>5KM	<=5KM	>5KM	>5KM	YES	>5KM	>5KM
SHIMULIA BAR (104)	0	0	0	9	0	0	11	0	0	0	0	0	0	0	0	>5KM	>5KM	<=5KM	<=5KM	>5KM	>5KM	YES	>5KM	>5KM
JUMKI G.P. TOTAL :	0	0	0	271	0	0	312	0	393	4	4	133	123	137	127										
KASBAEGRA GRAM PANCHAYAT																									
ERENDABAR (147)	0	0	0	0	0	0	0	0	0	0	0	0	0	0	0	>5KM	>5KM	>5KM	<=5KM	>5KM	>5KM	YES	>5KM	>5KM

(P) - Part Mouza i.e., Mouza appears in more than one Gram Panchayat; YES - Located in the Mouza, <=5KM - Located at a distance upto 5 KM; >5KM - Located at a distance more than 5 KM

AGRICULTURAL IMPLEMENTS / FISHERY / LIVESTOCK & FISHERY INFRASTRUCTURE

PURBA MEDINIPUR DISTRICT

NAME OF THE MOUZA (J.L. No.)	FODDER AREA: Area under Fodder Crops (in Cottah)			Animal Operated Implements					Fishery Household Persons	Engaged in Actual Operation of Fishing				Marketing of Fish		Veterinary Hospital /Health Centre	Artificial Incemination Centre	Veterinary Medicine Shop	Livestock Development Worker	Chilling Plant/ Bulk Milk Cooler	Co-op. Dairy/ Milk Collection Centre	Availability of Pasture Land	Cattle/ Poultry Feed Shop	Fish Wholesale Market
										Full Time		Part Time												
	Kharif	Rabi	Total	Wooden Plough	Steel Plough	Animal Cart	Leveller	Chaff Cutter		Male	Female	Male	Female	Male	Female									
	45	46	47	48	49	50	51	52	53	54	55	56	57	58	59	60	61	62	63	64	65	66	67	68
EGRA-I BLOCK : EGRA SUBDIVISION																								
KASBAEGRA GRAM PANCHAYAT																								
GHATUA (140)	0	0	0	0	0	0	0	0	0	0	0	0	0	0	0	>5KM	>5KM	>5KM	<=5KM	>5KM	>5KM	YES	>5KM	>5KM
GOKUL PUR (143)	0	0	0	0	0	0	0	0	0	0	0	0	0	0	0	>5KM	>5KM	>5KM	<=5KM	>5KM	>5KM	YES	<=5KM	>5KM
HARICHAK (138)	0	0	0	0	0	0	0	0	0	0	0	0	0	0	0	>5KM	>5KM	>5KM	<=5KM	>5KM	>5KM	YES	>5KM	>5KM
KAIN THOR (144)	0	0	0	0	0	0	0	0	0	0	0	0	0	0	0	>5KM	>5KM	>5KM	<=5KM	>5KM	>5KM	YES	<=5KM	>5KM
KISMAT GHATUA (146)	0	0	0	0	0	0	0	0	0	0	0	0	0	0	0	>5KM	>5KM	>5KM	YES	>5KM	>5KM	YES	>5KM	>5KM
MAHA BISHRA (145)	0	0	0	0	0	0	0	0	0	0	0	0	0	0	0	>5KM	>5KM	>5KM	<=5KM	>5KM	>5KM	YES	>5KM	>5KM
KASBAEGRA G.P. TOTAL :	0	0	0	0	0	0	0	0	0	0	0	0	0	0	0									
PANCHROL GRAM PANCHAYAT																								
ARUYAN (067)	0	0	0	31	0	0	16	0	0	0	0	0	0	0	0	>5KM	>5KM	<=5KM	<=5KM	>5KM	>5KM	YES	<=5KM	>5KM
BAGHMARI (068)	0	0	0	62	0	0	60	0	0	0	0	0	0	0	0	<=5KM	>5KM	<=5KM	<=5KM	>5KM	>5KM	YES	<=5KM	>5KM
BASUDEBPUR (070)	0	0	0	0	0	0	0	0	0	0	0	0	0	0	0	>5KM	>5KM	>5KM	>5KM	>5KM	>5KM	>5KM	>5KM	>5KM
BAYA (051)	0	0	0	19	0	0	21	0	0	0	0	0	0	0	0	>5KM	>5KM	<=5KM	<=5KM	>5KM	>5KM	YES	<=5KM	>5KM
BILBARA (050)	0	0	0	35	0	0	45	0	0	0	0	0	0	0	0	>5KM	>5KM	YES	<=5KM	>5KM	>5KM	YES	<=5KM	>5KM
DHUSARDA (059)	0	0	0	53	0	0	51	0	0	0	0	0	0	0	0	<=5KM	>5KM	<=5KM	<=5KM	>5KM	>5KM	YES	<=5KM	>5KM
GAHABI (066)	0	0	0	60	0	2	65	0	0	0	0	0	0	0	0	>5KM	>5KM	<=5KM	<=5KM	>5KM	>5KM	YES	<=5KM	>5KM
JAGADISHPUR (069)	0	0	0	16	0	0	10	0	0	0	0	0	0	0	0	>5KM	>5KM	<=5KM	<=5KM	>5KM	>5KM	YES	<=5KM	>5KM
JHANAJHARI (061)	0	0	0	14	0	4	15	0	0	0	0	0	0	0	0	<=5KM	<=5KM	<=5KM	<=5KM	>5KM	>5KM	YES	<=5KM	>5KM
KALYANPUR (054)	0	0	0	28	0	0	17	0	0	0	0	0	0	0	0	>5KM	>5KM	YES	<=5KM	>5KM	>5KM	YES	YES	>5KM
KASBAGOLA (062)	0	0	0	199	0	0	151	0	0	0	0	0	0	0	0	>5KM	YES	YES	YES	>5KM	>5KM	YES	YES	>5KM
PANCHROL (049)	0	0	0	165	0	8	172	4	0	0	0	0	0	0	0	<=5KM	>5KM	<=5KM	<=5KM	>5KM	>5KM	YES	<=5KM	>5KM
RAYDA (060)	0	0	0	49	0	0	46	0	0	0	0	0	0	0	0	>5KM	>5KM	<=5KM	<=5KM	>5KM	>5KM	YES	<=5KM	>5KM
SONAPADA (052)	0	0	0	30	0	1	13	0	0	0	0	0	0	0	0	>5KM	>5KM	<=5KM	<=5KM	>5KM	>5KM	YES	<=5KM	>5KM
TAMALDA (053)	0	0	0	20	0	0	19	0	0	0	0	0	0	0	0	<=5KM	<=5KM	<=5KM	<=5KM	>5KM	>5KM	YES	<=5KM	>5KM
TENTULMURI (058)	0	0	0	42	0	5	26	0	0	0	0	0	0	0	0									
PANCHROL G.P. TOTAL :	0	0	0	823	0	20	727	4	0	0	0	0	0	0	0									
RISHI BANKIM CHANDRA GRAM PANCHAYAT																								
AKANDI (123)	0	0	0	12	0	0	75	0	0	0	0	0	0	0	0	<=5KM	<=5KM	<=5KM	<=5KM	>5KM	>5KM	YES	<=5KM	>5KM
AMDAI (055)	0	0	0	21	0	0	30	0	0	0	0	0	0	0	0	<=5KM	<=5KM	<=5KM	<=5KM	>5KM	>5KM	YES	<=5KM	>5KM
AMEDPUR (189)	0	0	0	0	0	0	75	0	0	0	0	0	0	0	0	<=5KM	<=5KM	<=5KM	<=5KM	>5KM	>5KM	YES	<=5KM	>5KM
BARDA (121)	0	0	0	3	1	0	67	0	0	0	0	0	0	0	0	<=5KM	<=5KM	<=5KM	<=5KM	>5KM	>5KM	YES	<=5KM	>5KM
BHATSALIA (190)	0	0	0	9	0	0	10	0	0	0	0	0	0	0	0	<=5KM	<=5KM	<=5KM	<=5KM	>5KM	>5KM	YES	<=5KM	>5KM
BINDHA (124)	0	0	0	14	0	0	14	0	0	0	0	0	0	0	0	<=5KM	<=5KM	<=5KM	<=5KM	>5KM	>5KM	YES	<=5KM	>5KM
CHARPALIA (118)	13	16	29	6	0	0	3	0	0	0	0	0	0	0	0	<=5KM	<=5KM	<=5KM	<=5KM	>5KM	>5KM	YES	<=5KM	>5KM
GOPALPUR (122)	6	9	15	4	0	0	0	0	0	0	0	0	0	0	0	<=5KM	<=5KM	<=5KM	<=5KM	>5KM	>5KM	YES	<=5KM	>5KM
KHAL SHUTIA (126)	0	0	0	0	0	0	48	0	0	0	0	0	0	0	0	<=5KM	<=5KM	<=5KM	<=5KM	>5KM	>5KM	YES	<=5KM	>5KM
KUNARPUR (187)	0	0	0	0	0	0	0	0	0	0	0	0	0	0	0	<=5KM	<=5KM	<=5KM	<=5KM	>5KM	>5KM	YES	<=5KM	>5KM

(P) - Part Mouza i.e., Mouza appears in more than one Gram Panchayat YES - Located in the Mouza; <=5KM - Located at a distance upto 5 KM; >5KM - Located at a distance more than 5 KM

PURBA MEDINIPUR DISTRICT

NAME OF THE MOUZA (J.L. No.)	FODDER AREA: Area under Fodder Crops (in Cottah)			AGRICULTURAL IMPLEMENTS / FISHERY / LIVESTOCK & FISHERY INFRASTRUCTURE: Animal Operated Implements						Engaged in Actual Operation of Fishing				Marketing of Fish										
										Full Time		Part Time												
	Kharif	Rabi	Total	Wooden Plough	Steel Plough	Animal Cart	Leveller	Chaff Cutter	Fishery Household Persons	Male	Female	Male	Female	Male	Female	Veterinary Hospital /Health Centre	Artificial Incemination Centre	Veterinary Medicine Shop	Live stock Development Worker	Chilling Plant/ Bulk Milk Cooler	Co-op Dairy/ Milk Collection Centre	Availability of Pasture Land	Cattle/ Poultry Feed Shop	Fish Whole sale Market
	45	46	47	48	49	50	51	52	53	54	55	56	57	58	59	60	61	62	63	64	65	66	67	68
EGRA-I BLOCK : EGRA SUBDIVISION																								
RISHI BANKIM CHANDRA GRAM PANCHAYAT																								
MANOHARPUR (192)	0	0	0	13	0	0	0	0	0	0	0	0	0	0	0	<=5KM	<=5KM	<=5KM	<=5KM	>5KM	>5KM	YES	<=5KM	>5KM
MIRJJAPUR (120)	0	0	0	4	0	6	92	0	0	0	0	0	0	0	0	<=5KM	YES	YES	YES	>5KM	>5KM	YES	YES	>5KM
NAGUA (119)	0	0	0	17	0	0	11	0	0	0	0	0	0	0	0	<=5KM	<=5KM	YES	<=5KM	>5KM	>5KM	YES	<=5KM	>5KM
PURANDA (127)	0	0	0	12	0	0	66	0	0	0	0	0	0	0	0	<=5KM	<=5KM	<=5KM	<=5KM	>5KM	>5KM	YES	<=5KM	>5KM
RAMCHANDRAPUR (056)	0	0	0	15	0	0	12	0	0	0	0	0	0	0	0	<=5KM	<=5KM	<=5KM	<=5KM	>5KM	>5KM	YES	<=5KM	>5KM
SHIKRA CHAKADEI (057)	0	0	0	20	0	0	10	0	0	0	0	0	0	0	0	<=5KM	<=5KM	<=5KM	<=5KM	>5KM	>5KM	YES	<=5KM	>5KM
SHOLPATIA (125)	0	0	0	9	0	0	67	0	0	0	0	0	0	0	0	<=5KM	<=5KM	<=5KM	<=5KM	>5KM	>5KM	YES	<=5KM	>5KM
RISHI BANKIM CHANDRA G.P. TOTAL :	19	25	44	159	1	6	580	0	0	0	0	0	0	0	0									
SAHARAH GRAM PANCHAYAT																								
AKBARPUR (074)	0	0	0	0	0	0	0	0	0	0	0	0	0	0	0	>5KM	>5KM	<=5KM	>5KM	>5KM	>5KM	YES	<=5KM	>5KM
ALIPUR (085)	0	0	0	24	0	0	24	0	0	0	0	0	0	0	0	>5KM	>5KM	<=5KM	>5KM	>5KM	>5KM	YES	<=5KM	>5KM
BAMAN BIL (080)	0	0	0	8	0	0	12	0	0	0	0	0	0	0	0	>5KM	<=5KM	<=5KM	<=5KM	>5KM	>5KM	YES	YES	>5KM
BARANADIA (084)	0	0	0	9	0	0	9	0	0	0	0	0	0	0	0	>5KM	>5KM	<=5KM	>5KM	>5KM	>5KM	YES	<=5KM	>5KM
BHETIA (077)	0	0	0	3	0	0	4	0	0	0	0	0	0	0	0	>5KM	>5KM	<=5KM	<=5KM	>5KM	>5KM	YES	<=5KM	>5KM
CHAKMURARI (087)	0	0	0	4	0	0	4	0	0	0	0	0	0	0	0	>5KM	>5KM	<=5KM	<=5KM	>5KM	>5KM	YES	<=5KM	>5KM
CHOWBATIA (079)	0	0	0	40	0	0	25	0	0	0	0	0	0	0	0	>5KM	>5KM	<=5KM	<=5KM	>5KM	>5KM	YES	<=5KM	>5KM
GOPINATHPUR (075)	0	0	0	0	0	0	0	0	0	0	0	0	0	0	0	<=5KM	>5KM	YES	<=5KM	>5KM	>5KM	YES	YES	>5KM
HATBAR (097)	0	0	0	0	0	0	0	0	0	0	0	0	0	0	0	>5KM	>5KM	<=5KM	<=5KM	>5KM	>5KM	YES	<=5KM	>5KM
KHODKOL (082)	0	0	0	0	0	0	0	0	0	0	0	0	0	0	0	>5KM	>5KM	<=5KM	<=5KM	>5KM	>5KM	YES	<=5KM	>5KM
KRISHANAPUR (076)	0	0	0	7	0	0	8	0	0	0	0	0	0	0	0	>5KM	>5KM	<=5KM	>5KM	>5KM	>5KM	YES	<=5KM	>5KM
MALIDA (064)	0	0	0	33	0	0	33	0	0	0	0	0	0	0	0	>5KM	>5KM	<=5KM	>5KM	>5KM	>5KM	YES	YES	>5KM
PANDUA (099)	0	0	0	0	0	0	0	0	0	0	0	0	0	0	0	>5KM	>5KM	<=5KM	<=5KM	>5KM	>5KM	YES	<=5KM	>5KM
PURUSHOTAMPUR (063)	0	0	0	22	0	0	3	0	0	0	0	0	0	0	0	>5KM	>5KM	<=5KM	<=5KM	>5KM	>5KM	YES	<=5KM	>5KM
RANISAI (078)	0	0	0	22	0	0	28	0	0	0	0	0	0	0	0	>5KM	<=5KM	<=5KM	<=5KM	>5KM	>5KM	YES	YES	>5KM
SAHARA (086)	0	0	0	0	0	0	0	0	0	0	0	0	0	0	0	<=5KM	>5KM	YES	<=5KM	>5KM	>5KM	YES	YES	>5KM
SHATKANAI (095)	0	0	0	8	0	0	6	0	107	45	0	10	0	29	0	>5KM	>5KM	<=5KM	<=5KM	>5KM	>5KM	YES	<=5KM	>5KM
SHIPUR (096)	0	0	0	0	0	0	0	0	0	0	0	0	0	0	0	>5KM	>5KM	YES	YES	>5KM	>5KM	YES	YES	>5KM
SHWNIA (081)	0	0	0	30	0	0	41	0	0	0	0	0	0	0	0	<=5KM	>5KM	<=5KM	<=5KM	>5KM	>5KM	YES	<=5KM	>5KM
SINDWRIA (098)	0	0	0	34	0	0	63	0	0	0	0	0	0	0	0	<=5KM	>5KM	YES	<=5KM	>5KM	>5KM	YES	YES	>5KM
TAHALIA (073)	0	0	0	6	0	0	6	0	0	0	0	0	0	0	0	>5KM	>5KM	<=5KM	<=5KM	>5KM	>5KM	YES	<=5KM	>5KM
TELAMI (065)	0	0	0	20	0	0	22	0	0	0	0	0	0	0	0	>5KM	>5KM	YES	<=5KM	>5KM	>5KM	YES	YES	>5KM
SAHARAH G.P. TOTAL :	0	0	0	270	0	0	288	0	107	45	0	10	0	29	0									

(P) - Part Mouza i.e., Mouza appears in more than one Gram Panchayat; YES - Located in the Mouza; <=5KM - Located at a distance upto 5 KM; >5KM - Located at a distance more than 5 KM

EGRA-II BLOCK

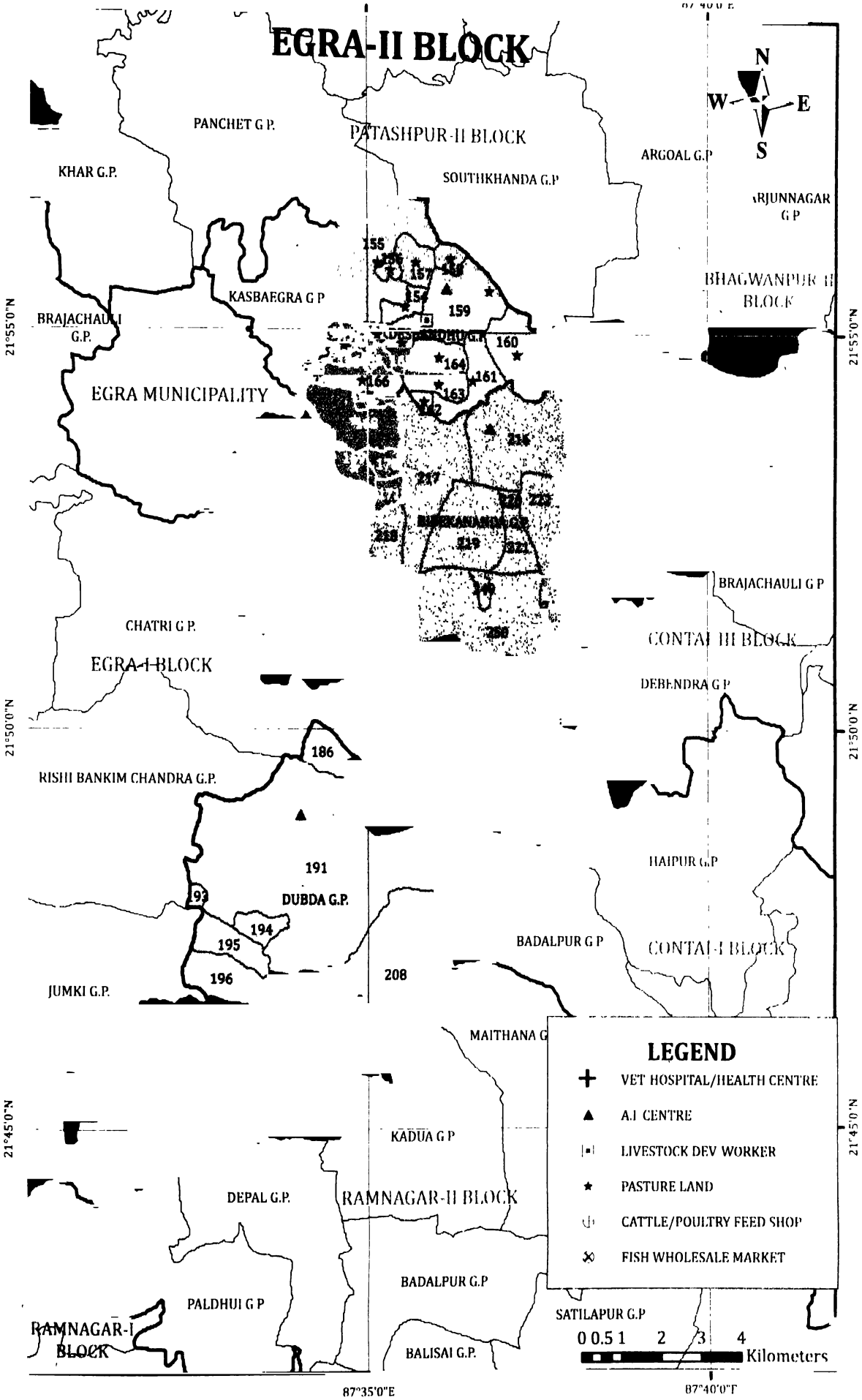

NUMBERS IN THE MAP INDICATE THE J.L.NO. OF THE MOUZAS

LIST OF MOUZAS WITH J.L.NO. IN THE REVERSE PAGE

LIST OF MOUZAS WITH J.L. NO. OF EGRA-II BLOCK

BASUDEBPUR G.P.

254 MADHAB SANKIBAR
255 JINANDAPUR
256 DULALPUR
257 BACHHIPUR
258 MOTA GHATA
259 BASUDEBPUR
260 MAHARAMPUR
265 CHIRULIA
266 SHYAMHARI BAR

BATHUARI G.P

209 DAKSHIN CHOUMUKH
210 KATGANJ
211 GAGANA
212 PAIK BAR
213 JAGANNATH KARBAR
214 BHANDARBERI
215 DARBAR KHAN BAR
223 DAKSHIN BAR
224 GANGADHAR BAR
225 PIRAJ KHAN BAR
226 KOTBAR
227 NALBAR
228 BAMANIABAR
229 NARUBHUNYA CHAK
230 JAMUA LACHHIMPUR
231 DHALGODA
232 ASTI CHAK
233 UTTAR PADMA
234 KASHMALI
235 KUMBHA DHARBAR
236 BAR BHAGA
237 DAKSHIN PADMA
238 UTTAR KURI
239 RAM CHAK
240 HATBAINCHA
241 MACHHLABAR
242 KISMAT BATHUARI
243 PAR BATHUARI
244 BATHUARI

BIBEKANANDA G.P.

216 UTTAR SHAMPUR
217 UTTAR DAIPPUR
218 KAMALPUR
219 URDHABPUR
220 GOPALPUR
221 SHYAMPUR
222 BIDURPUR
247 SAHAPUR
248 SANBHERI (P)
249 NEMAKPUR
250 TAJPUR

DESBANDHU G.P.

148 GOLAGAR
149 RASULPUR
150 CHANDANPUR
151 SULTANPUR
152 BADALPUR
153 KIRTTIPUR
154 TORASIA
155 FRUNDA
156 NARAJ PUR
157 SHUSHUNIA
158 UTTAR PATHARI
159 RAJENDRA CHAK

DESBANDHU G.P.

160 HARKUCHIA
161 ULTABAD
162 ANSARISHA
163 SARISHA
164 KEUTGERYA
165 URIJALKAR URF TARAMRIDHA
166 SAHARDA
167 NANKAR HATIDA
168 RUKMINIPUR
169 KRISHNAPUR
170 AMIPARA
171 NIJDANTA

DUBDA G.P.

186 DABETIA
191 DUBDA
193 BATI TAKI
194 TAKAPUR
195 ASTI
196 GARIA
208 KHAGDA

MANJUSREE G.P.

029 TENTULIAGIRI
030 BAINCHA
031 GHOLSHUNDI
133 MIRJAPUR
134 BISHARPUR
135 PHARAKPARA
136 KHEJURDA
172 NAYAPARA
173 MADHABPUR
174 DILADPUR
175 MAHANAGAR
176 MALLIKPUR
177 BAINCHIBERI
178 BARA NIDHI
179 TOLAKANA
180 BHATDA
181 ARIAPOTA
182 DAUDPUR
183 ALIPUR

PANIPARUL G.P.

197 KULTIKRI
198 ARANGA
199 UTTAR ARANGA
200 TEGHARI
201 KHURUTIA
202 LALPUR
203 PANIPARUL
205 SARISHA
206 CHANDALDA
207 DEBIDASPUR

SARBADOY G.P.

185 EGRA PATNA
246 CHHOTA RASULPUR
248 SANBHERI (P)
251 CHHOTA NALGERIA
252 BARA NALGERYA
253 RASULPUR DAKSHINBAR
261 ATBATI
262 LASKARPUR
263 GANESHWARPUR
264 MAHESHPUR

Administrative Divisions (in number), 2005

Police Station	Panchayat Samity	Gram Panchayat	Mouza	Household	Town
1(P)	1	8	117	28,447	-

Population and Density of Population (per sq. kms.), 2001

Population	Density of Population	Area (Sq. K.M.)
1,56,431	847	184.71

Population (in number), 2001

Male	Female	Total
80,120	76,311	1,56,431

Scheduled Castes and Scheduled Tribes Population by Sex (in no.), 2001

Scheduled Castes			Scheduled Tribes		
Male	Female	Total	Male	Female	Total
16,440	15,675	32,115	265	235	500

Broad Pattern of Land Utilisation (in hect.), 2002-2003

Cultivable area	Residual area	Forest area
15,920	1,1[illegible]	10

Percentage of Literates by Sex, 2001

Male	Female	Total
90.30	69.[illegible]	79.90

Number of Schools (General Education), 2005-2006

Primary	Middle/High	Higher Secondary
108	1/13	9

Number of Students (General Education), 2005-2006

Class	I to V	VI to VIII	IX to X	XI to XII
Total	**11,838**	**215**	**8,610**	**9,482**

Number of Teachers (General Education), 2005-2006

School	Primary	Junior High	High	Higher Sec.
Total	**291**	**6**	**166**	**214**

Distribution of Colleges, 2005-2006

Name	No.
Colleges / University	-
Professional & Technical Schools & Colleges	-
Special & Non-Formal Education	**242**
Total	**242**

Health Facilities, 2005

Hospital	Health centre	Clinic & Dispensary	Total	Total bed	No. of Doctor
-	**4**	**28**	**32**	**28**	**7**

No. of Veterinary Hospitals

State Animal Health Centre	Block Animal Health Centre	Additional Block Health Centre	Animal Development Aid Centre	Mobile Animal Health Centre	Artificial Insemination (A.I.) Centre
-	**1**	-	**2**	-	**8**

Reference Date : 15.10.2007

BAR DIAGRAM SHOWING POPULATION OF LIVESTOCK SPECIES IN EGRA-II BLOCK

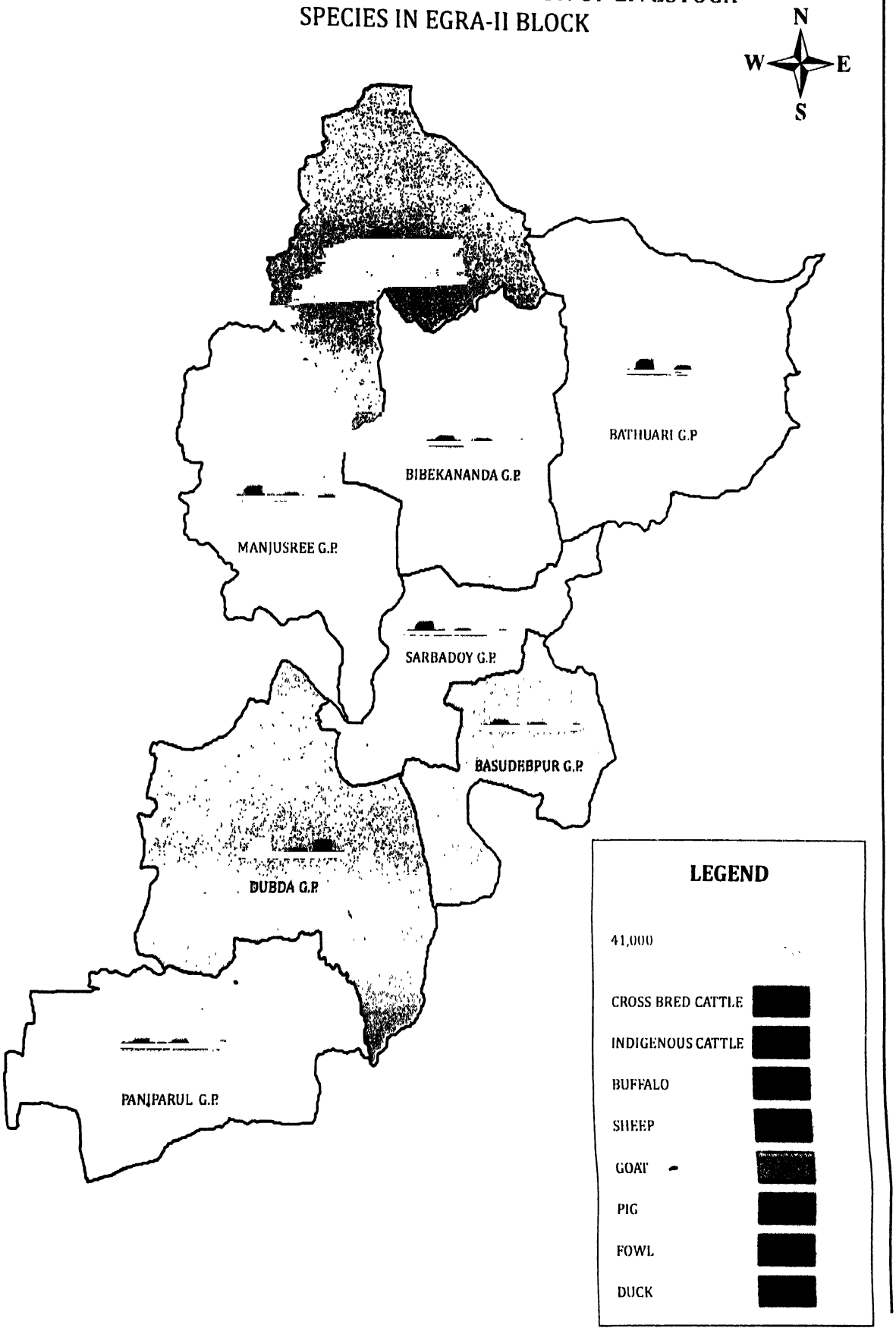

EGRA-II BLOCK AT A GLANCE

	1,623	10	9	23	27	29
	49,557	292	268	328	174	185
	51,180	302	277	351	201	214
	0	0	0	0	8	9
	794	5	4	5	17	18
	16,774	99	91	122	158	168
	79	0	0	1	8	9
	1,245	7	7	19	18	19
	5,917	35	32	192	304	324
	190,255	1122	1030	435	241	257
	196,172	1157	1062	627	545	580
	5,191	31	28	67	119	126
	1,375	8	7	12	9	9
	6,566	39	36	79	127	135
	0	0	0	1	3	3
	202,738	1196	1098	707	675	719
	1,600	9	9	12	22	24
	0	0	0	1	7	7
	5	0	0	0	8	9
	1,713	10	9	23	22	23
	0	0	0	22	12	13
	5,725	34	31	27	10	10
	982	6	5	8	3	3
	314	2	2	6	2	2

EGRA-II BLOCK

Reference Date : 15.10.2007

POPULATION SHARE OF BOVINES AND SMALL ANIMALS

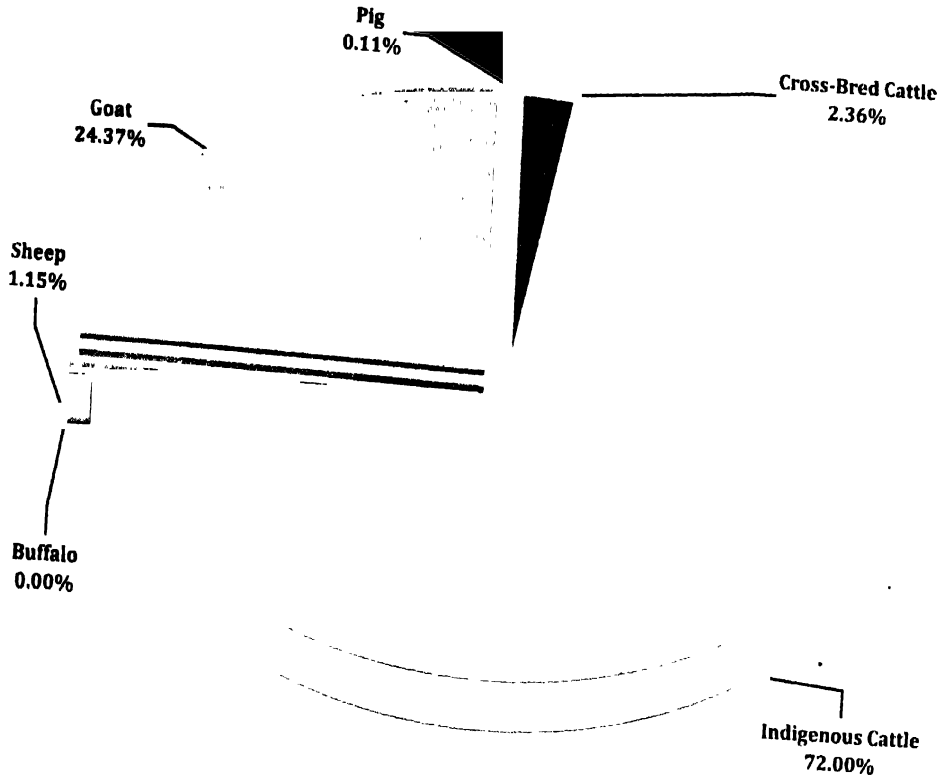

POPULATION SHARE OF FOWL AND DUCK



GRAM PANCHAYATWISE BOVINE POPULATION

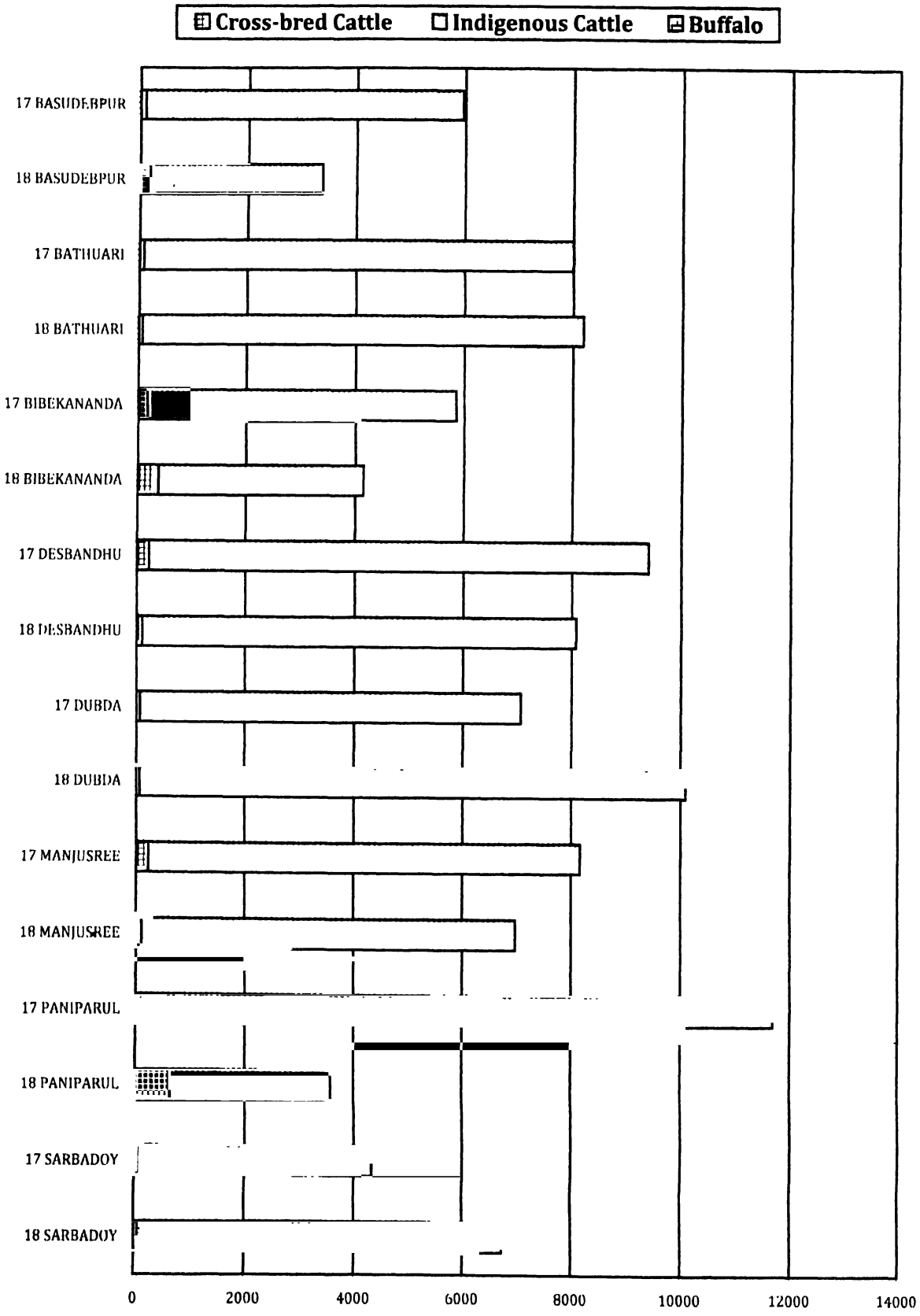

17 - PREVIOUS LIVESTOCK CENSUS, 2003; 18 - PRESENT LIVESTOCK CENSUS, 2007

GRAM PANCHAYATWISE POPULATION OF SMALL ANIMALS

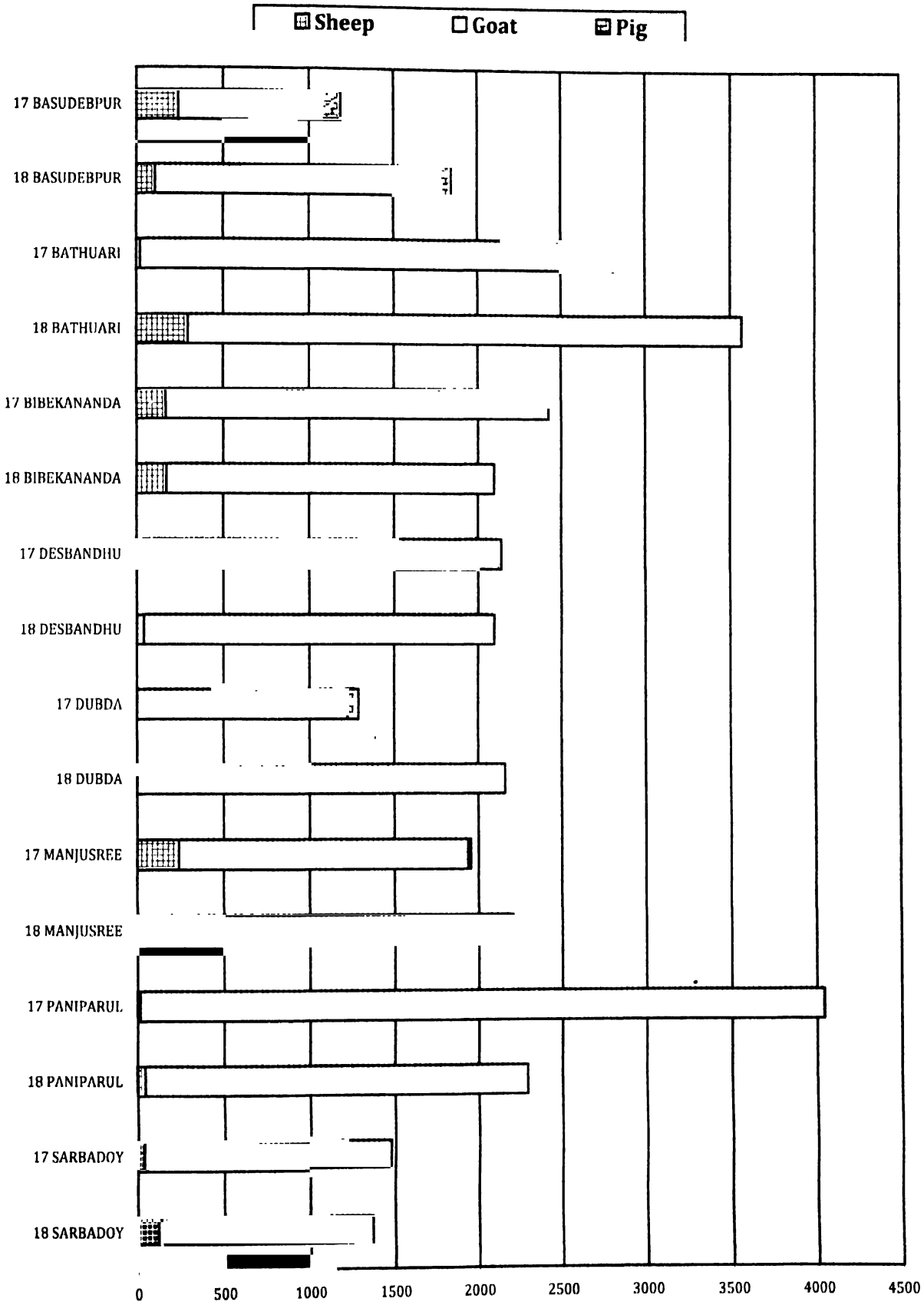

17 - PREVIOUS LIVESTOCK CENSUS, 2003; 18 - PRESENT LIVESTOCK CENSUS, 2007

GRAM PANCHAYATWISE POPULATION OF POULTRY BIRDS

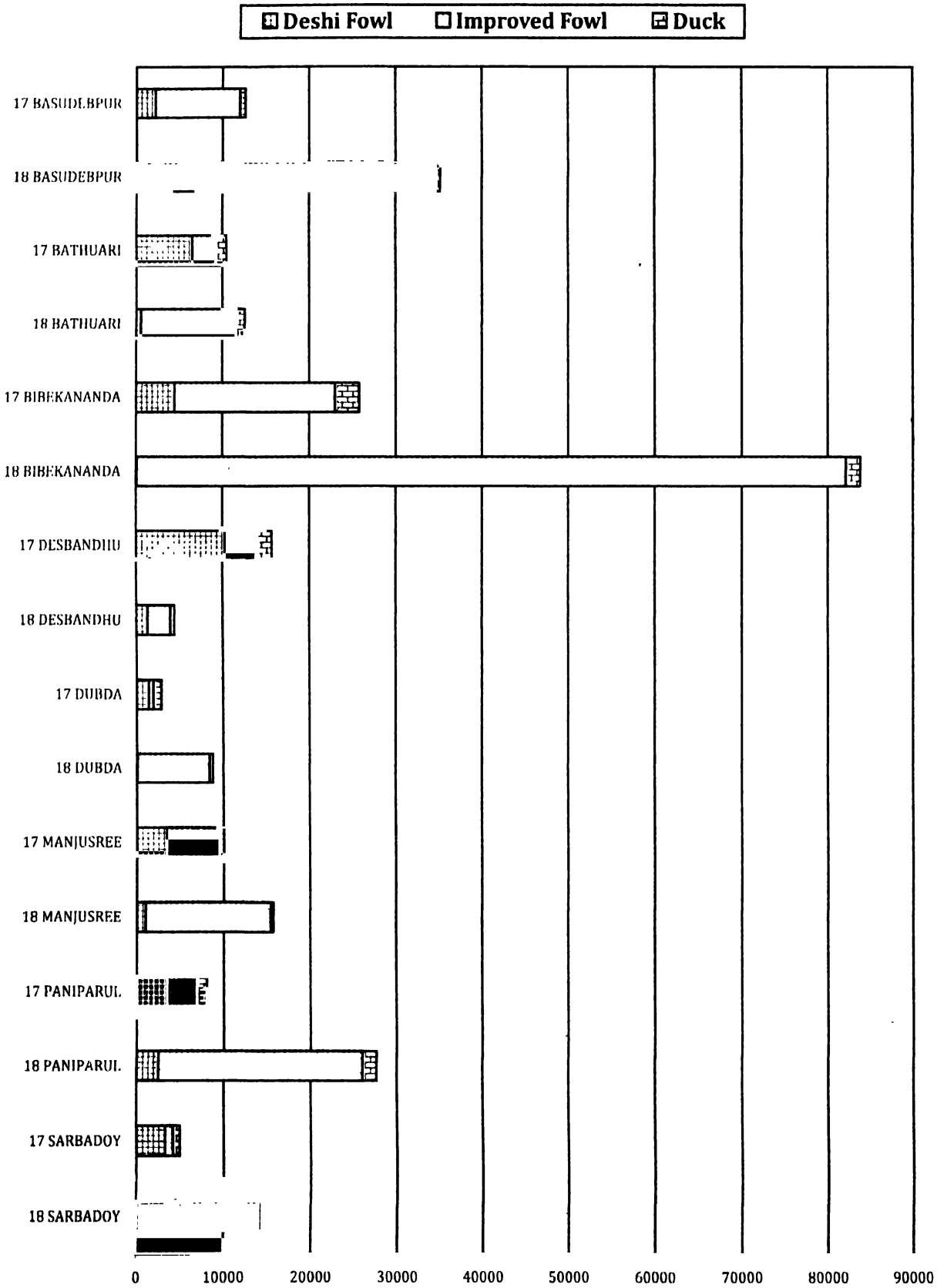

17 - PREVIOUS LIVESTOCK CENSUS, 2003; 18 - PRESENT LIVESTOCK CENSUS, 2007

18th ALL INDIA LIVESTOCK CENSUS, AGRICULTURE IMPLEMENTS AND MACHINERY, FISHERY STATISTICS, WEST BENGAL

Reference Date : 15.10.2007

PURBA MEDINIPUR DISTRICT

NAME OF THE GRAM PANCHAYAT	No. of Agricultural Households (areawise)									No. of Households based on Nature of Feeding			
	Upto 1 cottah	Above 1 cottah upto 10 cottah	Above 10 cottah upto 1 bigha	Above 1 bigha upto 3 bigha	Above 3 bigha upto 7½ bigha	Above 7½ bigha upto 15 bigha	Above 15 bigha upto 30 bigha	Above 30 bigha upto 75 bigha	Above 75 bigha	Stall feeding	Grazing	Both	Free ranging
1	2	3	4	5	6	7	8	9	10	11	12	13	14
EGRA-II BLOCK													
BASUDEBPUR G.P.	811	1262	989	374	35	1	0	0	0	209	887	2166	212
BATHUARI G.P.	147	943	874	1621	661	113	5	0	0	441	7	3872	44
BIBEKANANDA G.P.	368	965	1504	767	118	3	0	0	0	1124	847	1367	392
DESBANDHU G.P.	294	523	1182	1645	533	34	1	0	0	123	27	4062	0
DUBDA G.P.	16	1041	1577	1186	250	0	0	0	0	666	0	3404	0
MANJUSREE G.P.	24	741	1724	1292	332	13	3	0	0	419	0	3710	0
PANIPARUL G.P.	50	526	1392	1558	543	51	0	0	0	1829	439	1573	279
SARBADOY G.P.	443	901	916	695	212	23	0	0	0	1635	3	1490	62
EGRA-II BLOCK TOT :	**2,153**	**6,902**	**10,158**	**9,138**	**2,684**	**238**	**9**	**0**	**0**	**6,446**	**2,210**	**21,639**	**989**

18th ALL INDIA LIVESTOCK CENSUS, AGRICULTURE IMPLEMENTS AND MACHINERY, FISHERY STATISTICS, WEST BENGAL

Reference Date : 15.10.2007

PURBA MEDINIPUR DISTRICT

NAME OF THE GRAM PANCHAYAT	Major Occupationwise No. of Households								No. of Households using different Sources of Fodder			
	Agriculture	Agriculture labourer	Cattle & Buffalo rearing	Sheep, Goat & Pig rearing	Poultry & allied activities	Other activities related to livestock	Fisheries & allied activities	Others	Own produce	Bought from market/ other persons	Both own produce & bought	Other sources
1	15	16	17	18	19	20	21	22	23	24	25	26
EGRA-II BLOCK												
BASUDEBPUR G.P.	1256	1168	0	0	1	0	0	1047	681	0	2155	636
BATHUARI G.P.	2339	1086	1	0	0	0	87	851	638	17	3709	0
BIBEKANANDA G.P.	1632	1304	21	0	8	28	41	664	1187	807	1224	507
DESBANDHU G.P.	1352	2088	2	0	0	1	266	540	301	11	3899	1
DUBDA G.P.	1249	1249	0	0	0	0	285	1287	1310	0	2760	0
MANJUSREE G.P.	1306	1824	0	0	0	1	25	963	1332	0	2797	0
PANIPARUL G.P.	1058	326	0	3	1	0	181	2551	785	284	2771	280
SARBADOY G.P.	1442	897	0	0	0	0	43	808	1428	0	1762	0
EGRA-II BLOCK TOT :	**11,634**	**9,942**	**24**	**3**	**10**	**30**	**928**	**8,711**	**7,662**	**1,119**	**21,077**	**1,424**

18th ALL INDIA LIVESTOCK CENSUS, AGRICULTURE IMPLEMENTS AND MACHINERY, FISHERY STATISTICS, WEST BENGAL

Reference Date : 15.10.2007

PURBA MEDINIPUR DISTRICT

NAME OF THE GRAM PANCHAYAT	No. of Households Availing institutional financial		Different uses of dung Householdwise (average daily kg.)				No. of Households/Khatals/Farms etc. using different Livestock							
							Livestock							
	Yes	No	Total dung produced (kg.)	Used for fuel (daily kg.)	Used for manure (daily kg.)	Used in other ways (kg.)	Cross-bred Cattle	Indi-genous Cattle	Buffalo	Sheep	Goat	Pig	Dog	Rabbit
1	27	28	29	30	31	32	33	34	35	36	37	38	39	40
EGRA-II BLOCK														
BASUDEBPUR G.P.	46	3426	13003	8706	2312	1985	116	2040	0	25	466	5	42	15
BATHUARI G.P.	80	4284	25331	15015	5981	4330	32	3366	0	70	1046	0	197	0
BIBEKANANDA G.P.	119	3606	31840	14550	8740	8550	217	2306	0	49	549	0	119	4
DESBANDHU G.P.	168	4044	24582	16345	5489	2748	54	3904	0	4	431	0	83	1
DUBDA G.P.	178	3892	31575	19200	7970	4405	25	4045	0	0	205	0	50	0
MANJUSREE G.P.	0	4129	20606	12253	5904	2449	35	3695	0	0	401	1	64	0
PANIPARUL G.P.	102	4018	14360	7065	3387	3908	507	1805	0	7	835	0	223	128
SARBADOY G.P.	242	2948	19804	10329	6792	2683	30	2973	0	22	187	0	108	0
EGRA-II BLOCK TOT :	**935**	**30,347**	**181,101**	**103,463**	**46,575**	**31,058**	**1,016**	**24,134**	**0**	**177**	**4,120**	**6**	**886**	**148**

18th ALL INDIA LIVESTOCK CENSUS, AGRICULTURE IMPLEMENTS AND MACHINERY, FISHERY STATISTICS, WEST BENGAL

Reference Date : 15.10.2007

PURBA MEDINIPUR DISTRICT

NAME OF THE GRAM PANCHAYAT	No. of Households/Khatals/Farms etc. having Poultry or Producing Milk				No. and classification of source of data														
	Poultry Birds			Milk Producing House-hold	Household	Khatal	Goshala	Dairy	Poultry Farm	Sheep, Goat, Pig etc. Farm	Livestock Market/Hat	Poultry Hatchery	Agriculture Farm	Meat Shop				Fish Shop	Others (Fish Jetty, Harbour, Processing Centre, Fish Hatchery etc.)
	Fowl	Duck	Other Poultry Birds											Sheep	Goat	Pig	Poultry		
1	41	42	43	44	45	46	47	48	49	50	51	52	53	54	55	56	57	58	59
EGRA-II BLOCK																			
BASUDEBPUR G.P.	719	151	0	906	3472	0	0	0	20	0	0	0	0	0	2	0	2	0	0
BATHUARI G.P.	1443	222	0	1319	4364	0	0	0	3	0	0	0	0	0	0	0	8	0	0
BIBEKANANDA G.P.	495	365	0	1326	3725	0	0	0	91	0	0	0	0	0	0	0	5	0	0
DESBANDHU G.P.	673	173	0	1180	4212	0	0	0	1	0	0	0	0	0	0	0	3	0	0
DUBDA G.P.	347	110	0	1614	4070	0	0	0	9	0	0	0	0	0	0	0	0	0	0
MANJUSREE G.P.	541	65	0	891	4129	0	0	0	5	0	0	0	0	0	2	0	4	0	0
PANIPARUL G.P.	853	392	0	638	4120	0	0	0	7	0	0	0	0	0	2	0	5	0	0
SARBADOY G.P.	141	68	0	1816	3190	0	0	0	11	0	0	0	0	0	1	0	2	0	0
EGRA-II BLOCK TOT :	5,212	1,546	0	9,690	31,282	0	0	0	147	0	0	0	0	0	7	0	29	0	0

18th ALL INDIA LIVESTOCK CENSUS, AGRICULTURE IMPLEMENTS AND MACHINERY, FISHERY STATISTICS, WEST BENGAL

Reference Date : 15.10.2007

PURBA MEDINIPUR DISTRICT

JERSEY CROSS-BRED CATTLE

NAME OF THE GRAM PANCHAYAT	MALE JERSEY CROSS-BRED CATTLE							FEMALE JERSEY CROSS-BRED CATTLE							Total Jersey Cross-bred Cattle (66+73)
	Under 1 year	1 to 2½ years	Over 2½ years (Major use)				Total Male Jersey Cross-bred Cattle (60+61+62+63+64+65)	Under 1 year	1 to 2½ years	Over 2½ years			Above 10 years	Total Female Jersey Cross-bred Cattle (67+68+69+70+71+72)	
			Used for Breeding only	Mainly used for Agri-culture	Mainly used for Bullock Cart	Others				In milk	Dry	Not calved once			
1	60	61	62	63	64	65	66	67	68	69	70	71	72	73	74
EGRA-II BLOCK															
BASUDEBPUR G.P.	40	2	0	0	0	0	42	36	47	58	3	0	1	145	187
BATHUARI G.P.	6	0	0	0	0	0	6	16	16	21	6	0	0	59	65
BIBEKANANDA G.P.	87	5	0	2	0	0	94	117	41	128	4	2	0	292	386
DESBANDHU G.P.	11	0	0	0	0	0	11	20	13	29	20	11	0	93	104
DUBDA G.P.	5	11	0	0	0	0	16	4	20	9	14	0	0	47	63
MANJUSREE G.P.	21	11	0	0	0	0	32	6	28	26	16	0	0	76	108
PANIPARUL G.P.	101	73	0	97	0	0	271	127	71	107	13	52	1	371	642
SARBADOY G.P.	12	5	0	0	0	0	17	9	13	24	4	1	0	51	68
EGRA-II BLOCK TOT :	**283**	**107**	**0**	**99**	**0**	**0**	**489**	**335**	**249**	**402**	**80**	**66**	**2**	**1,134**	**1,623**

18th ALL INDIA LIVESTOCK CENSUS, AGRICULTURE IMPLEMENTS AND MACHINERY, FISHERY STATISTICS, WEST BENGAL

Reference Date : 15.10.2007

PURBA MEDINIPUR DISTRICT

HOLSTEIN FRIESIAN CROSS-BRED CATTLE

NAME OF THE GRAM PANCHAYAT	MALE HOLSTEIN FRIESIAN CROSS-BRED CATTLE							FEMALE HOLSTEIN FRIESIAN CROSS-BRED CATTLE							Total Holstein Friesian Cross-bred Cattle (81+88)
	Under 1 year	1 to 2½ years	Over 2½ years (Major use)				Total Male Holstein Friesian Cross bred Cattle (75+76+77+78+79+80)	Under 1 year	1 to 2½ years	Over 2½ years			Above 10 years	Total Female Holstein Friesian Cross-bred Cattle (82+83+84+85+86+87)	
			Used for Breeding only	Mainly used for Agri-culture	Mainly used for Bullock Cart	Others				In milk	Dry	Not calved once			
1	75	76	77	78	79	80	81	82	83	84	85	86	87	88	89
EGRA-II BLOCK															
BASUDEBPUR G.P.	0	0	0	0	0	0	0	0	0	0	0	0	0	0	0
BATHUARI G.P.	0	0	0	0	0	0	0	0	0	0	0	0	0	0	0
BIBEKANANDA G.P.	0	0	0	0	0	0	0	0	0	0	0	0	0	0	0
DESBANDHU G.P.	0	0	0	0	0	0	0	0	0	0	0	0	0	0	0
DUBDA G.P.	0	0	0	0	0	0	0	0	0	0	0	0	0	0	0
MANJUSREE G.P.	0	0	0	0	0	0	0	0	0	0	0	0	0	0	0
PANIPARUL G.P.	0	0	0	0	0	0	0	0	0	0	0	0	0	0	0
SARBADOY G.P.	0	0	0	0	0	0	0	0	0	0	0	0	0	0	0
EGRA-II BLOCK TOT :	**0**	**0**	**0**	**0**	**0**	**0**	**0**	**0**	**0**	**0**	**0**	**0**	**0**	**0**	**0**

18th ALL INDIA LIVESTOCK CENSUS, AGRICULTURE IMPLEMENTS AND MACHINERY, FISHERY STATISTICS, WEST BENGAL

Reference Date : 15.10.2007

PURBA MEDINIPUR DISTRICT

OTHER CROSS-BRED CATTLE

NAME OF THE GRAM PANCHAYAT	MALE OTHER CROSS-BRED CATTLE							FEMALE OTHER CROSS-BRED CATTLE							Total Other Cross-bred Cattle (96+103)
	Under 1 year	1 to 2½ years	Over 2½ years (Major use)				Total Male Other Cross-bred Cattle (90+91+92+93+94+95)	Under 1 year	1 to 2½ years	Over 2½ years			Above 10 years	Total Female Other Cross-bred Cattle (97+98+99+100+101+102)	
			Used for Breeding only	Mainly used for Agri-culture	Mainly used for Bullock Cart	Others				In milk	Dry	Not calved once			
1	90	91	92	93	94	95	96	97	98	99	100	101	102	103	104
EGRA-II BLOCK															
BASUDEBPUR G.P.	0	0	0	0	0	0	0	0	0	0	0	0	0	0	0
BATHUARI G.P.	0	0	0	0	0	0	0	0	0	0	0	0	0	0	0
BIBEKANANDA G.P.	0	0	0	0	0	0	0	0	0	0	0	0	0	0	0
DESBANDHU G.P.	0	0	0	0	0	0	0	0	0	0	0	0	0	0	0
DUBDA G.P.	0	0	0	0	0	0	0	0	0	0	0	0	0	0	0
MANJUSREE G.P.	0	0	0	0	0	0	0	0	0	0	0	0	0	0	0
PANIPARUL G.P.	0	0	0	0	0	0	0	0	0	0	0	0	0	0	0
SARBADOY G P.	0	0	0	0	0	0	0	0	0	0	0	0	0	0	0
EGRA-II BLOCK TOT :	0	0	0	0	0	0	0	0	0	0	0	0	0	0	0

18th ALL INDIA LIVESTOCK CENSUS, AGRICULTURE IMPLEMENTS AND MACHINERY, FISHERY STATISTICS, WEST BENGAL

Reference Date : 15.10.2007

PURBA MEDINIPUR DISTRICT

TOTAL CROSS-BRED CATTLE

NAME OF THE GRAM PANCHAYAT	TOTAL MALE CROSS-BRED CATTLE							TOTAL FEMALE CROSS-BRED CATTLE							Total Cross-bred Cattle (111+118)
	Under 1 year (60+75+90)	1 to 2½ years (61+76+91)	Over 2½ years (Major use)				Total Male Other Cross-bred Cattle (105+106+107+108+109+110)	Under 1 year (67+82+97)	1 to 2½ years (68+83+98)	Over 2½ years			Above 10 years (72+87+102)	Total Female Cross-bred Cattle (112+113+114+115+116+117)	
			Used for Breeding only (62+77+92)	Mainly used for Agriculture (63+78+93)	Mainly used for Bullock Cart (64+79+94)	Others (65+80+95)				In milk (69+84+99)	Dry (70+85+100)	Not calved once (71+86+101)			
1	105	106	107	108	109	110	111	112	113	114	115	116	117	118	119
EGRA-II BLOCK															
BASUDEBPUR G.P.	40	2	0	0	0	0	42	36	47	58	3	0	1	145	187
BATHUARI G.P.	6	0	0	0	0	0	6	16	16	21	6	0	0	59	65
BIBEKANANDA G.P.	87	5	0	2	0	0	94	117	41	128	4	2	0	292	386
DESBANDHU G.P.	11	0	0	0	0	0	11	20	13	29	20	11	0	93	104
DUBDA G.P.	5	11	0	0	0	0	16	4	20	9	14	0	0	47	63
MANJUSREE G.P.	21	11	0	0	0	0	32	6	28	26	16	0	0	76	108
PANIPARUL G.P.	101	73	0	97	0	0	271	127	71	107	13	52	1	371	642
SARBADOY G.P.	12	5	0	0	0	0	17	9	13	24	4	1	0	51	68
EGRA-II BLOCK TOT :	283	107	0	99	0	0	489	335	249	402	80	66	2	1,134	1,623

18th ALL INDIA LIVESTOCK CENSUS, AGRICULTURE IMPLEMENTS AND MACHINERY, FISHERY STATISTICS, WEST BENGAL

Reference Date : 15.10.2007

PURBA MEDINIPUR DISTRICT

INDIGENOUS BREED CATTLE (SAHIWAL, HARIANA, SIRI, GIR, RED SINDHI ETC.)

NAME OF THE GRAM PANCHAYAT	MALE INDIGENOUS BREED CATTLE							FEMALE INDIGENOUS BREED CATTLE							Total Indi-genous Breed Cattle (126+133)	Breedwise Breakup of Total Indigenous Breed Cattle				
	Under 1 year	1 to 3 years	Over 3 years (Major work basis)				Total Male Indigenous Breed Cattle (120+121+122+123+124+125)	Under 1 year	1 to 3 years	Over 3 years			Above 10 years	Total Female Indigenous Breed Cattle (127+128+129+130+131+132)		Total No. of Sahiwal	Total No. of Hariana	Total No. of Siri	Total No. of Gir	Total Red Sindhi & Others
			Used for Breeding only	Mainly used for Agri-culture	Mainly used for Bullock Cart	Others				In milk	Dry	Not calved once								
1	120	121	122	123	124	125	126	127	128	129	130	131	132	133	134	135	136	137	138	139
EGRA-II BLOCK																				
BASUDEBPUR G.P	3	1	0	0	0	0	4	1	1	0	0	0	0	2	6	0	0	0	6	0
BATHUARI G P.	0	0	0	0	0	0	0	2	0	0	0	0	0	2	2	0	0	0	0	2
BIBEKANANDA G.P	4	3	0	0	0	0	7	3	6	0	0	0	0	9	16	5	0	0	4	7
DESBANDHU G.P	42	5	0	0	0	0	47	83	38	18	7	12	0	158	205	56	43	0	39	67
DUBDA G P.	0	0	0	0	0	0	0	0	0	0	0	0	0	0	0	0	0	0	0	0
MANJUSREE G.P.	18	15	0	0	0	0	33	20	27	33	20	0	0	100	133	65	0	0	68	0
PANIPARUL G.P.	5	3	0	0	0	0	8	16	15	7	1	8	0	47	55	17	0	0	30	8
SARBADOY G.P.	3	24	0	0	0	0	27	29	80	21	19	5	0	154	181	49	0	0	12	120
EGRA-II BLOCK TOT :	75	51	0	0	0	0	126	154	167	79	47	25	0	472	598	192	43	0	159	204

18th ALL INDIA LIVESTOCK CENSUS, AGRICULTURE IMPLEMENTS AND MACHINERY, FISHERY STATISTICS, WEST BENGAL

Reference Date : 15.10.2007

PURBA MEDINIPUR DISTRICT

BENGAL / NON-DESCRIPT INDIGENOUS CATTLE

NAME OF THE GRAM PANCHAYAT	MALE BENGAL / NON-DESCRIPT INDIGENOUS CATTLE							FEMALE BENGAL / NON-DESCRIPT INDIGENOUS CATTLE							Total Bengal/Non-descript Indigenous Cattle (146+153)
	Under 1 year	1 to 3 years	Over 3 years (Major work basis)				Total Male Bengal/Non-descript Indigenous Cattle (140+141+142+143+144+145)	Under 1 year	1 to 3 years	Over 3 years			Above 10 years	Total Female Bengal/Non-descript Indigenous Cattle (147+148+149+150+151+152)	
			Used for Breeding only	Mainly used for Agri-culture	Mainly used for Bullock Cart	Others				In milk	Dry	Not calved once			
1	140	141	142	143	144	145	146	147	148	149	150	151	152	153	154
EGRA-II BLOCK															
BASUDEBPUR G.P.	369	329	3	68	0	0	769	474	544	880	447	38	34	2417	3186
BATHUARI G.P.	560	589	7	1847	0	0	3003	765	1166	1316	1257	600	16	5120	8123
BIBEKANANDA G.P.	587	104	10	420	0	0	1121	482	363	1278	262	210	30	2625	3746
DESBANDHU G.P.	610	609	11	164	0	0	1394	847	1658	1255	1361	1102	156	6379	7773
DUBDA G.P.	730	791	0	803	0	0	2324	988	2516	1717	1890	462	135	7708	10032
MANJUSREE G.P.	415	936	0	220	10	0	1581	453	2053	862	1661	42	87	5158	6739
PANIPARUL G.P.	206	225	5	667	13	0	1116	399	112	554	263	260	178	1766	2882
SARBADOY G.P.	926	693	0	211	0	0	1830	821	896	1795	917	211	8	4648	6478
EGRA-II BLOCK TOT :	4,403	4,276	36	4,400	23	0	13,138	5,229	9,308	9,657	8,058	2,925	644	35,821	48,959

18th ALL INDIA LIVESTOCK CENSUS, AGRICULTURE IMPLEMENTS AND MACHINERY, FISHERY STATISTICS, WEST BENGAL

Reference Date : 15.10.2007

PURBA MEDINIPUR DISTRICT

TOTAL INDIGENOUS CATTLE

NAME OF THE GRAM PANCHAYAT	TOTAL MALE INDIGENOUS CATTLE							TOTAL FEMALE INDIGENOUS CATTLE							Total Indigenous Cattle (161+168)
	Under 1 year (120+140)	1 to 3 years (121+141)	Over 3 years (Major work basis)				Total Male Indigenous Cattle (155+156+157+158+159+160)	Under 1 year (127+147)	1 to 3 years (128+148)	Over 3 years			Above 10 years (132+152)	Total Female Indigenous Cattle (162+163+164+165+166+167)	
			Used for Breeding only (122+142)	Mainly used for Agri-culture (123+143)	Mainly used for Bullock Cart (124+144)	Others (125+145)				In milk (129+149)	Dry (130+150)	Not calved once (131+151)			
1	155	156	157	158	159	160	161	162	163	164	165	166	167	168	169
EGRA-II BLOCK															
BASUDEBPUR G.P.	372	330	3	68	0	0	773	475	545	880	447	38	34	2419	3192
BATHUARI G P.	560	589	7	1847	0	0	3003	767	1166	1316	1257	600	16	5122	8125
BIBEKANANDA G.P	591	107	10	420	0	0	1128	485	369	1278	262	210	30	2634	3762
DESBANDHU G.P	652	614	11	164	0	0	1441	930	1696	1273	1368	1114	156	6537	7978
DUBDA G.P.	730	791	0	803	0	0	2324	988	2516	1717	1890	462	135	7708	10032
MANJUSREE G.P	433	951	0	220	10	0	1614	473	2080	895	1681	42	87	5258	6872
PANIPARUL G P	211	228	5	667	13	0	1124	415	127	561	264	268	178	1813	2937
SARBADOY G.P	929	717	0	211	0	0	1857	850	976	1816	936	216	8	4802	6659
EGRA-II BLOCK TOT :	4,478	4,327	36	4,400	23	0	13,264	5,383	9,475	9,736	8,105	2,950	644	36,293	49,557

18th ALL INDIA LIVESTOCK CENSUS, AGRICULTURE IMPLEMENTS AND MACHINERY, FISHERY STATISTICS, WEST BENGAL

Reference Date : 15.10.2007

PURBA MEDINIPUR DISTRICT

INDIGENOUS BREED BUFFALO (MURRAH ETC.)

NAME OF THE GRAM PANCHAYAT	MALE INDIGENOUS BREED BUFFALO (MURRAH ETC.)							MALE INDIGENOUS BREED BUFFALO (MURRAH ETC.)							Total Indigenous Breed Buffalo (176+183)
	Under 1 year	1 to 3 years	Over 3 years (Major work basis)				Total Male Indigenous Breed Buffalo (170+171+172+173+174+175)	Under 1 year	1 to 3 years	Over 3 years			Above 10 years	Total Female Indigenous Breed Buffalo (177+178+179+180+181+182)	
			Used for Breeding only	Mainly used for Agri-culture	Mainly used for Bullock Cart	Others				In milk	Dry	Not calved once			
1	170	171	172	173	174	175	176	177	178	179	180	181	182	183	184
EGRA-II BLOCK															
BASUDEBPUR G.P.	0	0	0	0	0	0	0	0	0	0	0	0	0	0	0
BATHUARI G.P.	0	0	0	0	0	0	0	0	0	0	0	0	0	0	0
BIBEKANANDA G.P.	0	0	0	0	0	0	0	0	0	0	0	0	0	0	0
DESBANDHU G.P.	0	0	0	0	0	0	0	0	0	0	0	0	0	0	0
DUBDA G.P.	0	0	0	0	0	0	0	0	0	0	0	0	0	0	0
MANJUSREE G.P.	0	0	0	0	0	0	0	0	0	0	0	0	0	0	0
PANIPARUL G.P.	0	0	0	0	0	0	0	0	0	0	0	0	0	0	0
SARBADOY G.P.	0	0	0	0	0	0	0	0	0	0	0	0	0	0	0
EGRA-II BLOCK TOT :	0	0	0	0	0	0	0	0	0	0	0	0	0	0	0

18th ALL INDIA LIVESTOCK CENSUS, AGRICULTURE IMPLEMENTS AND MACHINERY, FISHERY STATISTICS, WEST BENGAL

Reference Date : 15.10.2007

PURBA MEDINIPUR DISTRICT

NON-DESCRIPT BUFFALO

NAME OF THE GRAM PANCHAYAT	MALE NON-DESCRIPT BUFFALO							FEMALE NON-DESCRIPT BUFFALO							Total Non-descript Buffalo (191+198)
	Under 1 year	1 to 3 years	Over 3 years (Major work basis)				Total Male Non-descript Buffalo (185+186+187+188+189+190)	Under 1 year	1 to 3 years	Over 3 years			Above 10 years	Total Female Non-descript Buffalo (192+193+194+195+196+197)	
			Used for Breeding only	Mainly used for Agri-culture	Mainly used for Bullock Cart	Others				In milk	Dry	Not calved once			
1	185	186	187	188	189	190	191	192	193	194	195	196	197	198	199
EGRA-II BLOCK															
BASUDEBPUR G.P.	0	0	0	0	0	0	0	0	0	0	0	0	0	0	0
BATHUARI G.P.	0	0	0	0	0	0	0	0	0	0	0	0	0	0	0
BIBEKANANDA G.P.	0	0	0	0	0	0	0	0	0	0	0	0	0	0	0
DESBANDHU G.P.	0	0	0	0	0	0	0	0	0	0	0	0	0	0	0
DUBDA G.P.	0	0	0	0	0	0	0	0	0	0	0	0	0	0	0
MANJUSREE G.P.	0	0	0	0	0	0	0	0	0	0	0	0	0	0	0
PANIPARUL G.P.	0	0	0	0	0	0	0	0	0	0	0	0	0	0	0
SARBADOY G.P.	0	0	0	0	0	0	0	0	0	0	0	0	0	0	0
EGRA-II BLOCK TOT :	0	0	0	0	0	0	0	0	0	0	0	0	0	0	0

18th ALL INDIA LIVESTOCK CENSUS, AGRICULTURE IMPLEMENTS AND MACHINERY, FISHERY STATISTICS, WEST BENGAL

Reference Date : 15.10.2007

PURBA MEDINIPUR DISTRICT

TOTAL BUFFALO

NAME OF THE GRAM PANCHAYAT	TOTAL MALE BUFFALO							TOTAL FEMALE BUFFALO							Total Buffalo (206+ 213)	Total Yak	Total Mithun
	Under 1 year (170+ 185)	1 to 3 years (171+ 186)	Over 3 years (Major work basis)				Total Male Buffalo (176+ 191)	Under 1 year (177+ 192)	1 to 3 years (178+ 193)	Over 3 years			Above 10 years (182+ 197)	Total Female Buffalo (183+ 198)			
			Used for Breeding only (172+ 187)	Mainly used for Agri-culture (173+ 188)	Mainly used for Bullock Cart (174+ 189)	Others (175+ 190)				In milk (179+ 194)	Dry (180+ 195)	Not calved once (181+ 196)					
1	200	201	202	203	204	205	206	207	208	209	210	211	212	213	214	215	216
EGRA-II BLOCK																	
BASUDEBPUR G.P.	0	0	0	0	0	0	0	0	0	0	0	0	0	0	0	0	0
BATHUARI G.P.	0	0	0	0	0	0	0	0	0	0	0	0	0	0	0	0	0
BIBEKANANDA G.P.	0	0	0	0	0	0	0	0	0	0	0	0	0	0	0	0	0
DESBANDHU G.P.	0	0	0	0	0	0	0	0	0	0	0	0	0	0	0	0	0
DUBDA G.P.	0	0	0	0	0	0	0	0	0	0	0	0	0	0	0	0	0
MANJUSREE G.P.	0	0	0	0	0	0	0	0	0	0	0	0	0	0	0	0	0
PANIPARUL G.P.	0	0	0	0	0	0	0	0	0	0	0	0	0	0	0	0	0
SARBADOY G.P.	0	0	0	0	0	0	0	0	0	0	0	0	0	0	0	0	0
EGRA-II BLOCK TOT :	0	0	0	0	0	0	0	0	0	0	0	0	0	0	0	0	0

18th ALL INDIA LIVESTOCK CENSUS, AGRICULTURE IMPLEMENTS AND MACHINERY, FISHERY STATISTICS, WEST BENGAL

Reference Date : 15.10.2007

PURBA MEDINIPUR DISTRICT

SHEEP

NAME OF THE GRAM PANCHAYAT	Utilisation of Milk (Daily Kg.) by the Milk Producer					CROSS-BRED SHEEP							GAROLE BREED INDIGENOUS SHEEP						
	Consumed as fluid milk by the producer household (Daily Kg.)	Sold as fluid milk (Daily Kg.)			Converted into milk products (Daily Kg.)	MALE			FEMALE			Total Cross-bred Sheep (224+227)	MALE			FEMALE			Total Garole Breed Indi-genous Sheep (231+234)
		Direct to Con-sumer	Through Cooper-ative	To Middle man		Upto 6 months	6 months & above	Total Male (222+223)	Upto 6 months	6 months & above	Total Female (225+226)		Upto 6 months	6 months & above	Total Male (229+230)	Upto 6 months	6 months & above	Total Female (232+233)	
1	217	218	219	220	221	222	223	224	225	226	227	228	229	230	231	232	233	234	235
EGRA-II BLOCK																			
BASUDEBPUR G.P.	915	413	0	0	0	0	0	0	0	0	0	0	24	12	36	23	37	60	96
BATHUARI G.P.	1237	954	0	336	28	0	0	0	0	0	0	0	0	0	0	0	0	0	0
BIBEKANANDA G.P.	1044	789	0	1217	8	0	0	0	0	0	0	0	8	10	18	9	6	15	33
DESBANDHU G.P.	1000	346	0	1068	101	0	0	0	0	0	0	0	0	0	0	0	0	0	0
DUBDA G.P.	1718	1009	0	639	134	0	0	0	0	0	0	0	0	0	0	0	0	0	0
MANJUSREE G.P.	877	681	0	449	0	0	0	0	0	0	0	0	0	0	0	0	0	0	0
PANIPARUL G.P.	912	888	0	0	0	0	0	0	0	0	0	0	5	3	8	6	12	18	26
SARBADOY G.P.	1554	1739	0	74	170	0	0	0	0	0	0	0	0	0	0	0	0	0	0
EGRA-II BLOCK TOT :	9,257	6,819	0	3,783	441	0	0	0	0	0	0	0	37	25	62	38	55	93	155

18th ALL INDIA LIVESTOCK CENSUS, AGRICULTURE IMPLEMENTS AND MACHINERY, FISHERY STATISTICS, WEST BENGAL

Reference Date : 15.10.2007

PURBA MEDINIPUR DISTRICT — **SHEEP**

NAME OF THE GRAM PANCHAYAT	BANAPALA BREED INDIGENOUS SHEEP							OTHER BREED INDIGENOUS SHEEP (CHOTTANAGPURI, SHAHABADI ETC.)							Total Sheep (228+235+242+249)
	MALE			FEMALE			Total Banapala Breed Indigenous Sheep (238+241)	MALE			FEMALE			Total Other Breed Indigenous Sheep (245+248)	
	Upto 6 months	6 months & above	Total Male (236+237)	Upto 6 months	6 months & above	Total Female (239+240)		Upto 6 months	6 months & above	Total Male (243+244)	Upto 6 months	6 months & above	Total Female (246+247)		
1	236	237	238	239	240	241	242	243	244	245	246	247	248	249	250
EGRA-II BLOCK															
BASUDEBPUR G.P.	3	2	5	2	4	6	11	0	0	0	0	0	0	0	107
BATHUARI G.P.	87	33	120	75	102	177	297	0	0	0	0	0	0	0	297
BIBEKANANDA G.P.	21	19	40	19	16	35	75	16	15	31	17	18	35	66	174
DESBANDHU G.P.	6	10	16	10	14	24	40	0	0	0	0	0	0	0	40
DUBDA G.P.	0	0	0	0	0	0	0	0	0	0	0	0	0	0	0
MANJUSREE G.P.	0	0	0	0	0	0	0	0	0	0	0	0	0	0	0
PANIPARUL G.P.	4	3	7	0	9	9	16	0	0	0	0	0	0	0	42
SARBADOY G.P.	37	30	67	32	35	67	134	0	0	0	0	0	0	0	134
EGRA-II BLOCK TOT :	**158**	**97**	**255**	**138**	**180**	**318**	**573**	**16**	**15**	**31**	**17**	**18**	**35**	**66**	**794**

18th ALL INDIA LIVESTOCK CENSUS, AGRICULTURE IMPLEMENTS AND MACHINERY, FISHERY STATISTICS, WEST BENGAL

Reference Date : 15.10.2007

PURBA MEDINIPUR DISTRICT

GOAT

NAME OF THE GRAM PANCHAYAT	BENGAL BREED INDIGENOUS GOAT (BLACK, WHITE, BROWN ETC.)							JAMUNAPARI BREED INDIGENOUS GOAT						
	MALE			FEMALE			Total Bengal Breed Indigenous Goat (253+256)	MALE			FEMALE			Total Jamunapari Breed Indigenous Goat (260+263)
	Under 1 year	1 year & above	Total Male (251+252)	Under 1 year	1 year & above	Total Female (254+255)		Under 1 year	1 year & above	Total Male (258+259)	Under 1 year	1 year & above	Total Female (261+262)	
1	251	252	253	254	255	256	257	258	259	260	261	262	263	264
EGRA-II BLOCK														
BASUDEBPUR G.P.	450	149	599	398	665	1063	1662	0	0	0	0	0	0	0
BATHUARI G.P.	1164	65	1229	812	1230	2042	3271	0	0	0	4	0	4	4
BIBEKANANDA G.P	456	499	955	450	519	969	1924	0	0	0	0	0	0	0
DESBANDHU G.P.	371	458	829	430	799	1229	2058	0	0	0	0	0	0	0
DUBDA G.P.	360	194	554	581	1028	1609	2163	0	0	0	0	0	0	0
MANJUSREE G.P.	637	270	907	565	725	1290	2197	1	1	2	3	3	6	8
PANIPARUL G.P.	460	563	1023	210	1019	1229	2252	0	0	0	0	0	0	0
SARBADOY G.P.	316	313	629	282	324	606	1235	0	0	0	0	0	0	0
EGRA-II BLOCK TOT :	4,214	2,511	6,725	3,728	6,309	10,037	16,762	1	1	2	7	3	10	12

18th ALL INDIA LIVESTOCK CENSUS, AGRICULTURE IMPLEMENTS AND MACHINERY, FISHERY STATISTICS, WEST BENGAL

Reference Date : 15.10.2007

PURBA MEDINIPUR DISTRICT

GOAT AND HORSE

NAME OF THE GRAM PANCHAYAT	OTHER BREED INDIGENOUS GOAT (SIROHI, BARBARI, JHAKRANA ETC.)							Total Goat (257+264 +271)	MALE				FEMALE			Total Horse (276+279)
	MALE			FEMALE			Total Other Breed Indigenous Goat (267+270)		Under 3 years	3 years & above		Total Male (273+274 +275)	Under 3 years	3 years & above	Total Female (277+278)	
	Under 1 year	1 year & above	Total Male (265+266)	Under 1 year	1 year & above	Total Female (268+269)				Used for Cart	Used for Sports					
1	265	266	267	268	269	270	271	272	273	274	275	276	277	278	279	280
EGRA-II BLOCK																
BASUDEBPUR G.P.	0	0	0	0	0	0	0	1662	0	0	0	0	0	0	0	0
BATHUARI G.P.	0	0	0	0	0	0	0	3275	0	0	0	0	0	0	0	0
BIBEKANANDA G.P.	0	0	0	0	0	0	0	1924	0	0	0	0	0	0	0	0
DESBANDHU G.P.	0	0	0	0	0	0	0	2058	0	0	0	0	0	0	0	0
DUBDA G.P.	0	0	0	0	0	0	0	2163	0	0	0	0	0	0	0	0
MANJUSREE G.P.	0	0	0	0	0	0	0	2205	0	0	0	0	0	0	0	0
PANIPARUL G.P.	0	0	0	0	0	0	0	2252	0	0	0	0	0	0	0	0
SARBADOY G.P.	0	0	0	0	0	0	0	1235	0	0	0	0	0	0	0	0
EGRA-II BLOCK TOT :	0	0	0	0	0	0	0	16,774	0	0	0	0	0	0	0	0

18th ALL INDIA LIVESTOCK CENSUS, AGRICULTURE IMPLEMENTS AND MACHINERY, FISHERY STATISTICS, WEST BENGAL

Reference Date : 15.10.2007

PURBA MEDINIPUR DISTRICT

PONNY, MULE, DONKEY AND CAMEL

NAME OF THE GRAM PANCHAYAT	MALE				FEMALE			Total Ponny (284+ 287)	MULE			DONKEY			CAMEL		
	Under 3 years	3 years & above		Total Male (281+ 282 +283)	Under 3 years	3 years & above	Total Female (285+ 286)		Under 3 years	3 years & above	Total Mule (289+ 290)	Under 3 years	3 years & above	Total Donkey (292+ 293)	Under 3 years	3 years & above	Total Camel (295+ 296)
		Used for Cart	Used for Sports														
1	281	282	283	284	285	286	287	288	289	290	291	292	293	294	295	296	297
EGRA-II BLOCK																	
BASUDEBPUR G.P.	0	0	0	0	0	0	0	0	0	0	0	0	0	0	0	0	0
BATHUARI G.P.	0	0	0	0	0	0	0	0	0	0	0	0	0	0	0	0	0
BIBEKANANDA G.P.	0	0	0	0	0	0	0	0	0	0	0	0	0	0	0	0	0
DESBANDHU G.P.	0	0	0	0	0	0	0	0	0	0	0	0	0	0	0	0	0
DUBDA G.P.	0	0	0	0	0	0	0	0	0	0	0	0	0	0	0	0	0
MANJUSREE G.P.	0	0	0	0	0	0	0	0	0	0	0	0	0	0	0	0	0
PANIPARUL G.P.	0	0	0	0	0	0	0	0	0	0	0	0	0	0	0	0	0
SARBADOY G.P.	0	0	0	0	0	0	0	0	0	0	0	0	0	0	0	0	0
EGRA-II BLOCK TOT :	0	0	0	0	0	0	0	0	0	0	0	0	0	0	0	0	0

18th ALL INDIA LIVESTOCK CENSUS, AGRICULTURE IMPLEMENTS AND MACHINERY, FISHERY STATISTICS, WEST BENGAL

Reference Date : 15.10.2007

PURBA MEDINIPUR DISTRICT

PIG

NAME OF THE GRAM PANCHAYAT	CROSS-BRED PIG							GHOONGRU BREED INDIGENOUS PIG						
	MALE			FEMALE			Total Cross-bred Pig (300+303)	MALE			FEMALE			Total Ghoongru Breed Indigenous Pig (307+310)
	Below 6 months	6 months & above	Total Male (298+299)	Below 6 months	6 months & above	Total Female (301+302)		Below 6 months	6 months & above	Total Male (305+306)	Below 6 months	6 months & above	Total Female (308+309)	
1	298	299	300	301	302	303	304	305	306	307	308	309	310	311
EGRA-II BLOCK														
BASUDEBPUR G.P.	0	0	0	0	0	0	0	0	0	0	0	0	0	0
BATHUARI G.P.	0	0	0	0	0	0	0	0	0	0	0	0	0	0
BIBEKANANDA G.P.	0	0	0	0	0	0	0	0	0	0	0	0	0	0
DESBANDHU G.P.	0	0	0	0	0	0	0	0	0	0	0	0	0	0
DUBDA G.P.	0	0	0	0	0	0	0	0	0	0	0	0	0	0
MANJUSREE G.P.	1	0	1	1	0	1	2	0	0	0	0	0	0	0
PANIPARUL G.P.	0	0	0	0	0	0	0	0	0	0	0	0	0	0
SARBADOY G.P.	0	0	0	0	0	0	0	0	0	0	0	0	0	0
EGRA-II BLOCK TOT :	**1**	**0**	**1**	**1**	**0**	**1**	**2**	**0**	**0**	**0**	**0**	**0**	**0**	**0**

18th ALL INDIA LIVESTOCK CENSUS, AGRICULTURE IMPLEMENTS AND MACHINERY, FISHERY STATISTICS, WEST BENGAL

Reference Date : 15.10.2007

PURBA MEDINIPUR DISTRICT

PIG, DOG AND RABBIT

NAME OF THE GRAM PANCHAYAT	OTHER INDIGENOUS PIG							Total Pig (304+ 311+ 318)	PET DOG			OTHER (STREET) DOG			Total Dog (322+ 325)	RABBIT		
	MALE			FEMALE			Total Other Indi-genous Pig (314+ 317)		Male	Female	Total Pet Dog (320+ 321)	Male	Female	Total Other Dog (323+ 324)		Male	Female	Total Rabbit (327+ 328)
	Below 6 months	6 months & above	Total Male (312+ 313)	Below 6 months	6 months & above	Total Female (315+ 316)												
1	312	313	314	315	316	317	318	319	320	321	322	323	324	325	326	327	328	329
EGRA-II BLOCK																		
BASUDEBPUR G.P.	16	11	27	18	32	50	77	77	30	31	61	0	0	0	61	9	13	22
BATHUARI G.P.	0	0	0	0	0	0	0	0	150	125	275	26	39	65	340	0	0	0
BIBEKANANDA G.P.	0	0	0	0	0	0	0	0	85	60	145	0	0	0	145	6	2	8
DESBANDHU G.P.	0	0	0	0	0	0	0	0	57	32	89	0	0	0	89	1	1	2
DUBDA G.P.	0	0	0	0	0	0	0	0	50	32	82	0	0	0	82	0	0	0
MANJUSREE G.P.	0	0	0	0	0	0	0	2	36	36	72	29	53	82	154	0	0	0
PANIPARUL G.P.	0	0	0	0	0	0	0	0	116	48	164	42	52	94	258	75	125	200
SARBADOY G.P.	0	0	0	0	0	0	0	0	58	58	116	0	0	0	116	0	0	0
EGRA-II BLOCK TOT :	16	11	27	18	32	50	77	79	582	422	1,004	97	144	241	1,245	91	141	232

18th ALL INDIA LIVESTOCK CENSUS, AGRICULTURE IMPLEMENTS AND MACHINERY, FISHERY STATISTICS, WEST BENGAL

Reference Date : 15.10.2007

PURBA MEDINIPUR DISTRICT

FOWL (COCK, HEN, CHICKEN)

NAME OF THE GRAM PANCHAYAT	FOWL (COCK, HEN, CHICKEN) (MALE+FEMALE)															
	COCK (5 months & above)					HEN (5 months & above)					DESHI CHICKEN (Below 5 months)					
	Deshi Aseel	Deshi Others	Improved White	Improved Coloured	Total Cock (330+331+332+333)	Deshi Aseel	Deshi Others	Improved White	Improved Coloured	Total Hen (335+336+337+338)	Aseel for Egg	Other for Egg	Total (340+341)	Aseel for Meat	Other for Meat	Total Deshi Chicken (343+344)
1	330	331	332	333	334	335	336	337	338	339	340	341	342	343	344	345
EGRA-II BLOCK																
BASUDEBPUR G.P.	0	0	2123	2023	4146	0	0	3978	11166	15144	0	15	15	0	5	5
BATHUARI G.P.	3	104	175	816	1098	0	254	238	2580	3072	4	183	187	0	8	8
BIBEKANANDA G.P.	18	18	174	214	424	0	0	1475	1644	3119	0	30	30	0	0	0
DESBANDHU G.P.	15	306	272	461	1054	15	256	377	377	1025	38	439	477	29	195	224
DUBDA G.F.	0	22	16	307	345	0	28	316	595	939	0	0	0	0	0	0
MANJUSREE G.P.	0	395	383	546	1324	0	553	597	907	2057	0	52	52	0	0	0
PANIPARUL G.P.	0	0	0	843	843	0	0	0	2365	2365	8	877	885	5	1607	1612
SARBADOY G.P.	0	73	0	20	93	0	149	0	51	200	60	146	206	5	2	7
EGRA-II BLOCK TOT :	36	918	3,143	5,230	9,327	15	1,240	6,981	19,685	27,921	110	1,742	1,852	39	1,817	1,856

18th ALL INDIA LIVESTOCK CENSUS, AGRICULTURE IMPLEMENTS AND MACHINERY, FISHERY STATISTICS, WEST BENGAL

Reference Date : 15.10.2007

PURBA MEDINIPUR DISTRICT

FOWL (COCK, HEN, CHICKEN) AND DRAKE, DUCK

NAME OF THE GRAM PANCHAYAT	FOWL (COCK, HEN, CHICKEN) (MALE+FEMALE)							DRAKE, DUCK (MALE+FEMALE)					
	IMPROVED CHICKEN (Below 5 months)						Total Fowl (334+339+342+345+348+351)	Drake (6 months & above)			Duck (6 months & above)		
	White for Egg	Coloured for Egg	Total (346+347)	White for Meat	Coloured for Meat	Total Improved Chicken (349+350)		Deshi	Improved	Total Drake (353+354)	Deshi	Improved	Total Duck (356+357)
1	346	347	348	349	350	351	352	353	354	355	356	357	358
EGRA-II BLOCK													
BASUDEBPUR G.P.	23	7	30	14850	430	15280	34620	114	35	149	223	77	300
BATHUARI G.P.	533	2411	2944	3049	1262	4311	11620	134	1	135	810	23	833
BIBEKANANDA G.P.	140	211	351	47700	30500	78200	82124	113	26	139	1178	327	1505
DESBANDHU G.P.	138	218	356	602	210	812	3948	100	4	104	188	9	197
DUBDA G.P.	0	1165	1165	5100	870	5970	8419	73	0	73	312	0	312
MANJUSREE G.P.	0	0	0	12000	0	12000	15433	117	0	117	209	0	209
PANIPARUL G.P.	0	0	0	13500	6800	20300	26005	259	140	399	714	519	1233
SARBADOY G P.	22	630	652	12404	441	12845	14003	126	6	132	145	19	164
EGRA-II BLOCK TOT :	856	4,642	5,498	109,205	40,513	149,718	196,172	1,036	212	1,248	3,779	974	4,753

18th ALL INDIA LIVESTOCK CENSUS, AGRICULTURE IMPLEMENTS AND MACHINERY, FISHERY STATISTICS, WEST BENGAL

Reference Date : 15.10.2007

PURBA MEDINIPUR DISTRICT

DUCK, TURKEY

NAME OF THE GRAM PANCHAYAT	DUCKLING (MALE+FEMALE)							TURKEY			Quail	Other Poultry Birds	Total Poultry Birds (352+365+368+369+370)
	DUCKLING (Belows 6 month)						Total Duck (355+358+361+364)	Male	Female	Total Turkey (366+367)			
	Deshi for Egg	Deshi for Meat	Total Deshi Duckling (359+360)	Improved for Egg	Improved for Meat	Total Improved Duckling (362+363)							
1	359	360	361	362	363	364	365	366	367	368	369	370	371
EGRA-II BLOCK													
BASUDEBPUR G.P.	93	2	95	0	0	0	544	0	0	0	0	0	35164
BATHUARI G.P.	45	0	45	0	0	0	1013	0	0	0	0	0	12633
BIBEKANANDA G.P.	18	0	18	32	0	32	1694	0	0	0	0	0	83818
DESBANDHU G.P.	145	11	156	13	4	17	474	0	0	0	0	0	4422
DUBDA G.P.	0	0	0	16	0	16	401	0	0	0	0	0	8820
MANJUSREE G.P.	0	0	0	0	0	0	326	0	0	0	0	0	15759
PANIPARUL G.P.	0	0	0	0	0	0	1632	0	0	0	0	0	27637
SARBADOY G.P.	25	37	62	87	37	124	482	0	0	0	0	0	14485
EGRA-II BLOCK TOT :	326	50	376	148	41	189	6,566	0	0	0	0	0	202,738

18th ALL INDIA LIVESTOCK CENSUS, AGRICULTURE IMPLEMENTS AND MACHINERY, FISHERY STATISTICS, WEST BENGAL

Reference Date : 15.10.2007

PURBA MEDINIPUR DISTRICT

AGRICULTURAL IMPLEMENTS AND MACHINERY

NAME OF THE GRAM PANCHAYAT	ANIMAL OPERATED IMPLEMENTS														
	No. of Wooden Plough					No. of Steel Plough					No. of Cultivator				
	Utilised more than 100 days/ year	Utilised between 50 to 100 days/ year	Utilised less than 50 days/ year	Not Utilised	Total (372+373+ 374+375)	Utilised more than 100 days/ year	Utilised between 50 to 100 days/ year	Utilised less than 50 days/ year	Not Utilised	Total (377+378+ 379+380)	Utilised more than 100 days/ year	Utilised between 50 to 100 days/ year	Utilised less than 50 days/ year	Not Utilised	Total (382+383+ 384+385)
1	372	373	374	375	376	377	378	379	380	381	382	383	384	385	386
EGRA-II BLOCK															
BASUDEBPUR G.P.	0	0	32	0	32	0	0	0	0	0	0	0	0	0	0
BATHUARI G.P.	0	0	435	51	486	0	0	0	0	0	0	0	0	0	0
BIBEKANANDA G.P	0	0	206	73	279	0	0	0	0	0	0	0	0	0	0
DESBANDHU G P.	0	0	107	35	142	0	0	0	0	0	0	0	0	0	0
DUBDA G.P.	0	0	71	0	71	0	0	0	0	0	0	0	0	0	0
MANJUSREE G P.	0	0	114	15	129	0	0	0	0	0	0	0	0	0	0
PANIPARUL G P.	0	0	337	44	381	0	0	0	0	0	0	0	0	0	0
SARBADOY G P.	0	0	80	0	80	0	0	0	0	0	0	0	0	0	0
EGRA-II BLOCK TOT :	0	0	1,382	218	1,600	0	0	0	0	0	0	0	0	0	0

18th ALL INDIA LIVESTOCK CENSUS, AGRICULTURE IMPLEMENTS AND MACHINERY, FISHERY STATISTICS, WEST BENGAL

Reference Date : 15.10.2007

PURBA MEDINIPUR DISTRICT

AGRICULTURAL IMPLEMENTS AND MACHINERY

NAME OF THE GRAM PANCHAYAT	ANIMAL OPERATED IMPLEMENTS														
	No. of Disc Harrow					No. of Seed-cum-Fertiliser Drill					No. of Leveller				
	Utilised more than 100 days/ year	Utilised between 50 to 100 days/ year	Utilised less than 50 days/ year	Not Utilised	Total (387+388+ 389+390)	Utilised more than 100 days/ year	Utilised between 50 to 100 days/ year	Utilised less than 50 days/ year	Not Utilised	Total (392+393+ 394+395)	Utilised more than 100 days/ year	Utilised between 50 to 100 days/ year	Utilised less than 50 days/ year	Not Utilised	Total (397+398+ 399+400)
1	387	388	389	390	391	392	393	394	395	396	397	398	399	400	401
EGRA-II BLOCK															
BASUDEBPUR G.P.	0	0	0	0	0	0	0	0	0	0	0	0	32	0	32
BATHUARI G.P.	0	0	0	0	0	0	0	0	0	0	0	0	438	33	471
BIBEKANANDA G.P.	0	0	0	0	0	0	0	0	0	0	0	0	315	96	411
DESBANDHU G.P.	0	0	0	0	0	0	0	0	0	0	0	0	107	31	138
DUBDA G.P.	0	0	0	0	0	0	0	0	0	0	0	0	71	0	71
MANJUSREE G.P.	0	0	0	0	0	0	0	0	0	0	0	0	114	15	129
PANIPARUL G.P.	0	0	0	0	0	0	0	0	0	0	0	0	337	44	381
SARBADOY G.P.	0	0	0	0	0	0	0	0	0	0	0	0	80	0	80
EGRA-II BLOCK TOT :	0	0	0	0	0	0	0	0	0	0	0	0	1,494	219	1,713

18th ALL INDIA LIVESTOCK CENSUS, AGRICULTURE IMPLEMENTS AND MACHINERY, FISHERY STATISTICS, WEST BENGAL

Reference Date : 15.10.2007

PURBA MEDINIPUR DISTRICT

AGRICULTURAL IMPLEMENTS AND MACHINERY

NAME OF THE GRAM PANCHAYAT	ANIMAL OPERATED IMPLEMENTS														
	No. of Wet Land Puddler					No. of Sugarcane Crusher					No. of Animal Cart				
	Utilised more than 100 days/ year	Utilised between 50 to 100 days/ year	Utilised less than 50 days/ year	Not Utilised	Total (402+403+ 404+405)	Utilised more than 100 days/ year	Utilised between 50 to 100 days/ year	Utilised less than 50 days/ year	Not Utilised	Total (407+408+ 409+410)	Utilised more than 100 days/ year	Utilised between 50 to 100 days/ year	Utilised less than 50 days/ year	Not Utilised	Total (412+413+ 414+415)
1	402	403	404	405	406	407	408	409	410	411	412	413	414	415	416
EGRA-II BLOCK															
BASUDEBPUR G.P.	0	0	0	0	0	0	0	0	0	0	0	0	0	0	0
BATHUARI G.P.	0	0	0	0	0	0	0	0	0	0	0	0	0	0	0
BIBEKANANDA G.P.	0	0	0	0	0	0	0	0	0	0	0	0	0	0	0
DESBANDHU G.P.	0	0	0	0	0	0	0	0	0	0	0	0	0	0	0
DUBDA G.P.	0	0	0	0	0	0	0	0	0	0	0	0	0	0	0
MANJUSREE G.P.	0	0	0	0	0	0	0	0	0	0	0	0	5	0	5
PANIPARUL G.P.	0	0	0	0	0	0	0	0	0	0	0	0	0	0	0
SARBADOY G.P	0	0	0	0	0	0	0	0	0	0	0	0	0	0	0
EGRA-II BLOCK TOT :	0	0	0	0	0	0	0	0	0	0	0	0	5	0	5

18th ALL INDIA LIVESTOCK CENSUS, AGRICULTURE IMPLEMENTS AND MACHINERY, FISHERY STATISTICS, WEST BENGAL

Reference Date : 15.10.2007

PURBA MEDINIPUR DISTRICT

AGRICULTURAL IMPLEMENTS AND MACHINERY

NAME OF THE GRAM PANCHAYAT	ANIMAL OPERATED IMPLEMENTS										EQUIPMENT FOR LIVESTOCK AND POULTRY							
	No. of Ghanis					No. of Water Lifting Devices					Incubators/ Breeders	Milking Machine	Baler	Hay Harvest Machine		Chaff Cutter		
	Utilised more than 100 days/ year	Utilised between 50 to 100 days/ year	Utilised less than 50 days/ year	Not Utilised	Total (417+ 418+ 419+ 420)	Utilised more than 100 days/ year	Utilised between 50 to 100 days/ year	Utilised less than 50 days/ year	Not Utilised	Total (422+ 423+ 424+ 425)				Straw Reaper	Forage Harvester	Manually Operated	Animal Operated	Power Operated
1	417	418	419	420	421	422	423	424	425	426	427	428	429	430	431	432	433	434
EGRA-II BLOCK																		
BASUDEBPUR G.P.	0	0	0	0	0	0	0	0	0	0	0	0	0	0	0	0	0	0
BATHUARI G.P.	0	0	0	0	0	0	0	0	0	0	0	0	0	0	0	0	0	0
BIBEKANANDA G.P.	0	0	0	0	0	0	0	0	0	0	0	0	0	0	0	0	0	0
DESBANDHU G.P.	0	0	0	0	0	0	0	0	0	0	0	0	0	0	0	0	0	0
DUBDA G.P.	0	0	0	0	0	0	0	0	0	0	0	0	0	0	0	0	0	0
MANJUSREE G.P.	0	0	0	0	0	0	0	0	0	0	0	0	0	0	0	0	0	0
PANIPARUL G.P.	0	0	0	0	0	0	0	0	0	0	0	0	0	0	0	0	0	0
SARBADOY G.P.	0	0	0	0	0	0	0	0	0	0	0	0	0	0	0	0	0	0
EGRA-II BLOCK TOT :	**0**	**0**	**0**	**0**	**0**	**0**	**0**	**0**	**0**	**0**	**0**	**0**	**0**	**0**	**0**	**0**	**0**	**0**

18th ALL INDIA LIVESTOCK CENSUS, AGRICULTURE IMPLEMENTS AND MACHINERY, FISHERY STATISTICS, WEST BENGAL

Reference Date : 15.10.2007

PURBA MEDINIPUR DISTRICT

FISHERY STATISTICS

NAME OF THE GRAM PANCHAYAT	No. of Household engaged in Fishing Activity						No. of Members in the Fishery Household				No. of members Engaged in actual operation of fishing activity			
	Nature of Fishing Activity		Type of Fishing Activity								Full Time		Part Time	
	Inland	Marine	Mainly Fish Capture	Mainly Seed Culture	Allied e.g Pealing, Marketing, Processing etc.	Others	Male	Female	Children	Total (441+ 442+ 443)	Male	Female	Male	Female
1	435	436	437	438	439	440	441	442	443	444	445	446	447	448
EGRA-II BLOCK														
BASUDEBPUR G.P.	0	0	0	0	0	0	0	0	0	0	0	0	0	0
BATHUARI G.P.	0	63	0	0	0	0	265	262	314	841	101	0	6	3
BIBEKANANDA G.P.	0	2	20	0	15	0	61	68	92	221	0	0	26	23
DESBANDHU G.P.	6	210	178	0	27	0	692	657	730	2079	154	3	24	12
DUBDA G.P.	0	0	0	0	0	0	396	427	570	1393	0	0	388	0
MANJUSREE G.P.	0	0	0	0	0	0	40	28	51	119	2	0	0	0
PANIPARUL G.P.	0	142	0	0	12	0	308	267	328	903	78	0	92	15
SARBADOY G.P.	14	19	24	3	13	0	79	62	28	169	5	0	50	0
EGRA-II BLOCK TOT :	**20**	**436**	**222**	**3**	**67**	**0**	**1,841**	**1,771**	**2,113**	**5,725**	**340**	**3**	**586**	**53**

18th ALL INDIA LIVESTOCK CENSUS, AGRICULTURE IMPLEMENTS AND MACHINERY, FISHERY STATISTICS, WEST BENGAL

Reference Date : 15.10.2007

PURBA MEDINIPUR DISTRICT

FISHERY STATISTICS

NAME OF THE GRAM PANCHAYAT	No. of members Engaged in other occupation of fishing activities										No. of Household of main source of waterbody in which fishing done				
	Marketing of Fish		Repairing / Mending of Nets		Fish Hatchery		Ornamental Fishing		Others		Aquaculture ponds and tank	Brackish water impounds	Water logged areas	Large irrigation tanks	Reservoirs & check dams
	Male	Female	Male	Female	Male	Female	Male	Female	Male	Female					
1	449	450	451	452	453	454	455	456	457	458	459	460	461	462	463
EGRA-II BLOCK															
BASUDEBPUR G.P.	0	0	0	0	0	0	0	0	0	0	0	0	0	0	0
BATHUARI G.P.	34	7	4	4	0	0	0	0	0	0	0	0	0	0	0
BIBEKANANDA G.P.	14	8	0	0	0	0	0	0	0	0	0	0	0	0	0
DESBANDHU G.P.	22	27	14	1	0	0	0	0	6	17	0	0	0	0	0
DUBDA G.P.	8	5	0	0	0	0	0	0	0	0	0	0	0	0	0
MANJUSREE G.P.	34	4	0	0	0	0	0	0	0	0	0	0	0	0	0
PANIPARUL G.P.	67	25	0	0	0	0	0	0	0	6	0	0	0	0	0
SABBADOY G.P.	0	7	0	0	0	0	0	0	0	0	0	0	0	0	0
EGRA-II BLOCK TOT :	179	83	18	5	0	0	0	0	6	23	0	0	0	0	0

18th ALL INDIA LIVESTOCK CENSUS, AGRICULTURE IMPLEMENTS AND MACHINERY, FISHERY STATISTICS, WEST BENGAL

Reference Date : 15.10.2007

PURBA MEDINIPUR DISTRICT

FISHERY STATISTICS

NAME OF THE GRAM PANCHAYAT	No. of Household of main source of waterbody in which fishing done												
				Typewise		Locationwise			Ownershipwise				
	Rivers	Lakes/ oxbow lakes/ meanders channels/ scars	Marine resources i.e. sea	Perrenial waterbody	Seasonal waterbody	Located within the Mouza/Ward	At distance less than 5 Km.	At distance more than 5 Km.	Owned by fisherman household	Owned by Gram Panchayat	Owned by the Govt.	Owned by cooperative society	Owned by other individuals
1	464	465	466	467	468	469	470	471	472	473	474	475	476
EGRA-II BLOCK													
BASUDEBPUR G.P.	0	0	0	0	0	0	0	0	0	0	0	0	0
BATHUARI G P.	0	0	66	0	0	0	0	0	0	0	0	0	0
BIBEKANANDA G.P.	0	0	24	0	0	0	0	0	0	0	0	0	0
DESBANDHU G.P.	0	17	175	0	0	0	0	0	0	0	0	0	0
DUBDA G.P.	0	0	303	0	0	0	0	0	0	0	0	0	0
MANJUSREE G P.	0	0	2	0	0	0	0	0	0	0	0	0	0
PANIPARUL G.P.	0	0	170	0	0	0	0	0	145	10	0	0	0
SARBADOY G.P.	0	0	18	0	0	0	0	0	0	0	0	0	0
EGRA-II BLOCK TOT :	**0**	**17**	**758**	**0**	**0**	**0**	**0**	**0**	**145**	**10**	**0**	**0**	**0**

18th ALL INDIA LIVESTOCK CENSUS, AGRICULTURE IMPLEMENTS AND MACHINERY, FISHERY STATISTICS, WEST BENGAL

Reference Date : 15.10.2007

PURBA MEDINIPUR DISTRICT

FISHERY STATISTICS AND FODDER AREA

NAME OF THE GRAM PANCHAYAT	No. Fishing Crafts		No. of Fishing Gears							Area under Fodder Crops (Cottah)		
	Moto-rised	Non-moto-rised	Drag Nets	Hook & Lines	Cast Nets	Gill Nets	Set barriers	Trawl Nets	Others	Kharif	Rabi	Total (486+487)
1	477	478	479	480	481	482	483	484	485	486	487	488
EGRA-II BLOCK												
BASUDEBPUR G.P.	0	0	0	0	0	0	0	0	0	0	0	0
BATHUARI G.P.	13	2	22	27	1	0	1	40	1	20	0	20
BIBEKANANDA G.P.	7	12	14	0	48	0	0	10	0	25	13	38
DESBANDHU G.P.	22	8	28	395	1	0	0	40	0	15	14	29
DUBDA G.P.	10	20	29	0	388	0	0	21	0	15	10	25
MANJUSREE G.P.	0	0	0	0	0	0	0	0	0	66	0	66
PANIPARUL G.P.	25	34	50	0	291	0	6	57	22	0	10	10
SARBADOY G.P.	10	2	23	1	18	11	3	13	12	20	20	40
EGRA-II BLOCK TOT :	**87**	**78**	**166**	**423**	**747**	**11**	**10**	**181**	**35**	**161**	**67**	**228**

PURBA MEDINIPUR DISTRICT

JERSEY / HOLSTEIN / OTHER CROSS-BRED / INDIGENOUS CATTLE / BUFFALO

NAME OF THE MOUZA (J.L. No.)	Female Jersey Cross-bred (Over 2½ year)			Total Jersey Cross-bred Cattle	Female Holstein Cross-bred (Over 2½ year)			Total Holstein Cross-bred Cattle	Female Other Cross-bred (Over 2½ year)			Total Other Cross-bred Cattle	Total Cross-bred Cattle	Female Indigenous Cattle (Over 3 year)			Total Bengal/ Non-des. Indige-nous Cattle	Total Indige-nous Cattle	Female Buffalo (Over 3 year)			Total Buffalo
	In milk	Dry	Not yet calved		In milk	Dry	Not yet calved		In milk	Dry	Not yet calved			In milk	Dry	Not yet calved			In milk	Dry	Not yet calved	
	1	2	3	4	5	6	7	8	9	10	11	12	13	14	15	16	17	18	19	20	21	22
EGRA-II BLOCK : EGRA SUBDIVISION																						
BASUDEBPUR GRAM PANCHAYAT																						
BACHHIPUR (257)	2	0	0	5	0	0	0	0	0	0	0	0	5	26	13	3	96	96	0	0	0	0
BASUDEBPUR (259)	17	1	0	64	0	0	0	0	0	0	0	0	64	319	159	5	1096	1102	0	0	0	0
CHIRULIA (265)	4	0	0	10	0	0	0	0	0	0	0	0	10	124	62	10	443	443	0	0	0	0
DULALPUR (256)	22	1	0	59	0	0	0	0	0	0	0	0	59	129	59	10	482	482	0	0	0	0
JINANDAPUR (255)	4	0	0	13	0	0	0	0	0	0	0	0	13	65	27	1	208	208	0	0	0	0
MADHAB SANKIBAR (254)	1	1	0	5	0	0	0	0	0	0	0	0	5	11	7	1	45	45	0	0	0	0
MAHARAMPUR (260)	1	0	0	8	0	0	0	0	0	0	0	0	8	34	25	1	166	166	0	0	0	0
MOTA GHATA (258)	1	0	0	2	0	0	0	0	0	0	0	0	2	52	26	3	193	193	0	0	0	0
SHYAMHARI BAR (266)	6	0	0	21	0	0	0	0	0	0	0	0	21	120	69	4	457	457	0	0	0	0
BASUDEBPUR G.P. TOTAL :	58	3	0	187	0	0	0	0	0	0	0	0	187	880	447	38	3186	3192	0	0	0	0
BATHUARI GRAM PANCHAYAT																						
ASIT CHAK (232)	2	0	0	4	0	0	0	0	0	0	0	0	4	89	144	86	761	761	0	0	0	0
BAMANIABAR (228)	0	0	0	0	0	0	0	0	0	0	0	0	0	31	27	18	196	196	0	0	0	0
BAR BATHUARI (243)	0	0	0	0	0	0	0	0	0	0	0	0	0	6	4	0	24	24	0	0	0	0
BAR BHAGIA (236)	0	0	0	0	0	0	0	0	0	0	0	0	0	111	53	47	607	607	0	0	0	0
BATHUARI (244)	7	2	0	18	0	0	0	0	0	0	0	0	18	149	139	31	836	838	0	0	0	0
BHANDARBERE (214)	0	0	0	1	0	0	0	0	0	0	0	0	1	27	15	19	147	147	0	0	0	0
DAKSHIN BAR (223)	2	2	0	8	0	0	0	0	0	0	0	0	8	73	81	16	418	418	0	0	0	0
DAKSHIN CHOUMUKH (209)	0	0	0	2	0	0	0	0	0	0	0	0	2	65	30	19	344	344	0	0	0	0
DAKSHIN PADMA (237)	0	0	0	0	0	0	0	0	0	0	0	0	0	82	88	11	421	421	0	0	0	0
DARBAR KHAN BAR (215)	1	1	0	4	0	0	0	0	0	0	0	0	4	42	48	6	256	256	0	0	0	0
DHALGODA (231)	1	0	0	3	0	0	0	0	0	0	0	0	3	110	99	77	767	767	0	0	0	0
GAGANA (211)	0	0	0	0	0	0	0	0	0	0	0	0	0	9	16	1	66	66	0	0	0	0
GANGADHAR BAR (224)	1	0	0	2	0	0	0	0	0	0	0	0	2	69	69	12	371	371	0	0	0	0
HATBAINCHA (240)	1	0	0	4	0	0	0	0	0	0	0	0	4	31	19	10	175	175	0	0	0	0
JAGANNATH KARBAR (213)	5	1	0	15	0	0	0	0	0	0	0	0	15	102	97	50	636	636	0	0	0	0
JAMUA LACHHIMPUR (230)	0	0	0	0	0	0	0	0	0	0	0	0	0	14	16	20	124	124	0	0	0	0
KASHMALI (234)	0	0	0	0	0	0	0	0	0	0	0	0	0	2	2	0	14	14	0	0	0	0
KATGANJ (210)	0	0	0	0	0	0	0	0	0	0	0	0	0	31	38	19	246	246	0	0	0	0
KISMAT BATHUARI (242)	0	0	0	0	0	0	0	0	0	0	0	0	0	36	36	10	216	216	0	0	0	0
KOTBAR (226)	0	0	0	0	0	0	0	0	0	0	0	0	0	7	7	5	44	44	0	0	0	0
KUMBHA DHARBAR (235)	0	0	0	0	0	0	0	0	0	0	0	0	0	42	33	33	251	251	0	0	0	0
MACHHLABAR (241)	0	0	0	0	0	0	0	0	0	0	0	0	0	4	5	0	23	23	0	0	0	0
NALBAR (227)	0	0	0	0	0	0	0	0	0	0	0	0	0	2	1	3	12	12	0	0	0	0

(P) - Part Mouza i.e. Mouza appears in more than one Gram Panchayat

PURBA MEDINIPUR DISTRICT

JERSEY / HOLSTEIN / OTHER CROSS-BRED / INDIGENOUS CATTLE / BUFFALO

NAME OF THE MOUZA (J.L. No.)	Female Jersey Cross-bred (Over 2½ year)			Total Jersey Cross-bred Cattle	Female Holstein Cross-bred (Over 2½ year)			Total Holstein Cross-bred Cattle	Female Other Cross-bred (Over 2½ year)			Total Other Cross-bred Cattle	Total Cross-bred Cattle	Female Indigenous Cattle (Over 3 year)			Total Bengal/ Non-des. Indige-nous Cattle	Total Indige-nous Cattle	Female Buffalo (Over 3 year)			Total Buffalo
	In milk	Dry	Not yet calved		In milk	Dry	Not yet calved		In milk	Dry	Not yet calved			In milk	Dry	Not yet calved			In milk	Dry	Not yet calved	
	1	2	3	4	5	6	7	8	9	10	11	12	13	14	15	16	17	18	19	20	21	22
EGRA-II BLOCK : EGRA SUBDIVISION																						
BATHUARI GRAM PANCHAYAT																						
NARUBHUNYA CHAK (229)	0	0	0	1	0	0	0	0	0	0	0	0	1	16	16	10	128	128	0	0	0	0
PAIK BAR (212)	0	0	0	0	0	0	0	0	0	0	0	0	0	8	7	5	54	54	0	0	0	0
PIRAJ KHAN BAR (225)	1	0	0	2	0	0	0	0	0	0	0	0	2	66	63	6	326	326	0	0	0	0
RAM CHAK (239)	0	0	0	0	0	0	0	0	0	0	0	0	0	14	14	21	117	117	0	0	0	0
UTTAR KURI (238)	0	0	0	1	0	0	0	0	0	0	0	0	1	27	23	26	167	167	0	0	0	0
UTTAR PADMA (233)	0	0	0	0	0	0	0	0	0	0	0	0	0	51	67	39	376	376	0	0	0	0
BATHUARI G.P. TOTAL :	21	6	0	65	0	0	0	0	0	0	0	0	65	1316	1257	600	8123	8125	0	0	0	0
BIBEKANANDA GRAM PANCHAYAT																						
BIDURPUR (222)	10	0	0	25	0	0	0	0	0	0	0	0	25	66	15	15	197	197	0	0	0	0
GOPALPUR (220)	0	0	0	0	0	0	0	0	0	0	0	0	0	19	2	1	53	53	0	0	0	0
KAMALPUR (218)	23	0	0	54	0	0	0	0	0	0	0	0	54	144	22	8	373	373	0	0	0	0
NEMAKPUR (249)	14	0	0	35	0	0	0	0	0	0	0	0	35	67	5	4	194	194	0	0	0	0
SAHAPUR (247)	9	1	0	19	0	0	0	0	0	0	0	0	19	72	18	8	221	221	0	0	0	0
SANBHERI (P) (248)	14	0	0	30	0	0	0	0	0	0	0	0	30	104	18	12	297	297	0	0	0	0
SHYAMPUR (221)	0	0	0	11	0	0	0	0	0	0	0	0	11	69	32	29	301	301	0	0	0	0
TAJPUR (250)	9	0	0	40	0	0	0	0	0	0	0	0	40	137	14	9	351	351	0	0	0	0
URDHABPUR (219)	9	2	0	44	0	0	0	0	0	0	0	0	44	213	52	26	616	628	0	0	0	0
UTTAR DAIDPUR (217)	32	1	2	100	0	0	0	0	0	0	0	0	100	203	42	64	592	596	0	0	0	0
UTTAR SHAMPUR (216)	8	0	0	28	0	0	0	0	0	0	0	0	28	184	42	34	551	551	0	0	0	0
BIBEKANANDA G.P. TOTAL :	128	4	2	386	0	0	0	0	0	0	0	0	386	1278	262	210	3746	3762	0	0	0	0
DESBANDHU GRAM PANCHAYAT																						
AMIPARA (170)	4	0	0	13	0	0	0	0	0	0	0	0	13	83	56	56	420	438	0	0	0	0
ANSARISHA (162)	0	0	0	0	0	0	0	0	0	0	0	0	0	11	17	13	84	91	0	0	0	0
BADALPUR (152)	0	0	0	0	0	0	0	0	0	0	0	0	0	6	11	4	40	44	0	0	0	0
CHANDANPUR (150)	0	0	0	0	0	0	0	0	0	0	0	0	0	19	31	21	141	148	0	0	0	0
ERENDA (155)	6	0	6	14	0	0	0	0	0	0	0	0	14	204	208	236	1388	1422	0	0	0	0
GOLAGAR (148)	3	3	1	10	0	0	0	0	0	0	0	0	10	17	12	15	82	90	0	0	0	0
HARKUCHIA (160)	2	2	0	8	0	0	0	0	0	0	0	0	8	52	51	56	329	331	0	0	0	0
KEUTGERYA (164)	1	3	0	5	0	0	0	0	0	0	0	0	5	61	67	51	355	366	0	0	0	0
KIRTTIPUR (153)	0	0	0	0	0	0	0	0	0	0	0	0	0	20	26	22	147	150	0	0	0	0
KRISHNAPUR (169)	3	1	0	11	0	0	0	0	0	0	0	0	11	34	35	43	237	245	0	0	0	0
NANKAR HATIDA (167)	0	0	0	0	0	0	0	0	0	0	0	0	0	10	9	13	68	68	0	0	0	0
NARAJ PUR (156)	0	0	0	0	0	0	0	0	0	0	0	0	0	33	59	19	266	271	0	0	0	0
NIJDANTA (171)	2	0	0	6	0	0	0	0	0	0	0	0	6	33	42	12	207	218	0	0	0	0

(P) - Part Mouza i.e., Mouza appears in more than one Gram Panchayat

PURBA MEDINIPUR DISTRICT

JERSEY / HOLSTEIN / OTHER CROSS-BRED / INDIGENOUS CATTLE / BUFFALO

NAME OF THE MOUZA (J.L. No.)	Female Jersey Cross-bred (Over 2½ year)			Total Jersey Cross-bred Cattle	Female Holstein Cross-bred (Over 2½ year)			Total Holstein Cross-bred Cattle	Female Other Cross-bred (Over 2½ year)			Total Other Cross-bred Cattle	Total Cross-bred Cattle	Female Indigenous Cattle (Over 3 year)			Total Bengal/ Non-des. Indige-nous Cattle	Total Indige-nous Cattle	Female Buffalo (Over 3 year)			Total Buffalo
	In milk	Dry	Not yet calved		In milk	Dry	Not yet calved		In milk	Dry	Not yet calved			In milk	Dry	Not yet calved			In milk	Dry	Not yet calved	
	1	2	3	4	5	6	7	8	9	10	11	12	13	14	15	16	17	18	19	20	21	22
EGRA-II BLOCK : EGRA SUBDIVISION																						
DESBANDHU GRAM PANCHAYAT																						
RAJENDRA CHAK (159)	1	2	1	6	0	0	0	0	0	0	0	0	6	156	187	122	890	926	0	0	0	0
RUKMINIPUR (168)	0	3	1	8	0	0	0	0	0	0	0	0	8	122	108	130	691	699	0	0	0	0
SAHARDA (166)	0	0	0	0	0	0	0	0	0	0	0	0	0	84	81	55	423	428	0	0	0	0
SARISHA (163)	1	1	0	4	0	0	0	0	0	0	0	0	4	28	36	36	205	213	0	0	0	0
SHUSHUNIA (157)	0	0	0	0	0	0	0	0	0	0	0	0	0	35	58	20	269	274	0	0	0	0
SULTANPUR (151)	1	2	0	4	0	0	0	0	0	0	0	0	4	40	34	22	201	203	0	0	0	0
TORASIA (154)	0	0	0	0	0	0	0	0	0	0	0	0	0	4	4	4	24	24	0	0	0	0
ULTABAD (161)	0	0	0	0	0	0	0	0	0	0	0	0	0	64	74	65	374	391	0	0	0	0
URIJALKAR URF TARAMRIDHA (165)	4	3	2	13	0	0	0	0	0	0	0	0	13	85	107	61	512	517	0	0	0	0
UTTAR PATHARI (158)	1	0	0	2	0	0	0	0	0	0	0	0	2	72	55	38	420	421	0	0	0	0
DESBANDHU G.P. TOTAL :	29	20	11	104	0	0	0	0	0	0	0	0	104	1273	1368	1114	7773	7978	0	0	0	0
DUBDA GRAM PANCHAYAT																						
ASTI (195)	0	0	0	0	0	0	0	0	0	0	0	0	0	116	114	30	639	639	0	0	0	0
BATI TAKI (193)	0	0	0	0	0	0	0	0	0	0	0	0	0	2	2	0	8	8	0	0	0	0
DUBDA (191)	3	7	0	35	0	0	0	0	0	0	0	0	35	1007	1280	270	6443	6443	0	0	0	0
GARIA (196)	0	0	0	0	0	0	0	0	0	0	0	0	0	145	107	41	673	673	0	0	0	0
KHAGDA (208)	6	7	0	28	0	0	0	0	0	0	0	0	28	447	387	121	2269	2269	0	0	0	0
DUBDA G.P. TOTAL :	9	14	0	63	0	0	0	0	0	0	0	0	63	1717	1890	462	10032	10032	0	0	0	0
MANJUSREE GRAM PANCHAYAT																						
ALIPUR (183)	0	0	0	0	0	0	0	0	0	0	0	0	0	31	57	0	217	217	0	0	0	0
ARIAPOTA (181)	0	0	0	0	0	0	0	0	0	0	0	0	0	17	100	2	256	256	0	0	0	0
BAINCHA (030)	0	0	0	0	0	0	0	0	0	0	0	0	0	41	76	0	336	353	0	0	0	0
BARA NIDHI (178)	0	0	0	0	0	0	0	0	0	0	0	0	0	76	122	0	493	529	0	0	0	0
BHATDA (180)	4	2	0	20	0	0	0	0	0	0	0	0	20	177	313	21	1341	1352	0	0	0	0
BISHARPUR (134)	0	0	0	0	0	0	0	0	0	0	0	0	0	24	55	0	218	218	0	0	0	0
DAUDPUR (182)	0	0	0	0	0	0	0	0	0	0	0	0	0	26	83	1	267	269	0	0	0	0
GHOLSHUNDI (031)	0	0	0	0	0	0	0	0	0	0	0	0	0	9	15	0	64	64	0	0	0	0
KHEJURDA (136)	6	2	0	19	0	0	0	0	0	0	0	0	19	145	243	5	1027	1027	0	0	0	0
MADHABPUR (173)	1	0	0	4	0	0	0	0	0	0	0	0	4	13	28	0	101	103	0	0	0	0
MAHANAGAR (175)	1	1	0	4	0	0	0	0	0	0	0	0	4	54	84	0	341	353	0	0	0	0
MALLIKPUR (176)	13	10	0	57	0	0	0	0	0	0	0	0	57	73	144	0	561	561	0	0	0	0
MIRJAPUR (133)	0	0	0	0	0	0	0	0	0	0	0	0	0	28	43	0	190	195	0	0	0	0
NAYAPARA (172)	0	0	0	0	0	0	0	0	0	0	0	0	0	48	83	0	327	344	0	0	0	0
PHARAKPARA (135)	1	1	0	4	0	0	0	0	0	0	0	0	4	25	36	2	190	190	0	0	0	0

(P) - Part Mouza i.e., Mouza appears in more than one Gram Panchayat

PURBA MEDINIPUR DISTRICT

JERSEY / HOLSTEIN / OTHER CROSS-BRED / INDIGENOUS CATTLE / BUFFALO

NAME OF THE MOUZA (J.L. No.)	Female Jersey Cross-bred (Over 2½ year)			Total Jersey Cross-bred Cattle	Female Holstein Cross-bred (Over 2½ year)			Total Holstein Cross-bred Cattle	Female Other Cross-bred (Over 2½ year)			Total Other Cross-bred Cattle	Total Cross-bred Cattle	Female Indigenous Cattle (Over 3 year)			Total Bengal/ Non-des. Indige-nous Cattle	Total Indige-nous Cattle	Female Buffalo (Over 3 year)			Total Buffalo
	In milk	Dry	Not yet calved		In milk	Dry	Not yet calved		In milk	Dry	Not yet calved			In milk	Dry	Not yet calved			In milk	Dry	Not yet calved	
	1	2	3	4	5	6	7	8	9	10	11	12	13	14	15	16	17	18	19	20	21	22
EGRA-II BLOCK : EGRA SUBDIVISION																						
MANJUSREE GRAM PANCHAYAT																						
TENTULIAGIRI (029)	0	0	0	0	0	0	0	0	0	0	0	0	0	75	142	11	550	569	0	0	0	0
TOLAKANA (179)	0	0	0	0	0	0	0	0	0	0	0	0	0	29	56	0	245	257	0	0	0	0
ULADPUR (174)	0	0	0	0	0	0	0	0	0	0	0	0	0	4	1	0	15	15	0	0	0	0
MANJUSREE G.P. TOTAL :	26	16	0	108	0	0	0	0	0	0	0	0	108	895	1681	42	6739	6872	0	0	0	0
PANIPARUL GRAM PANCHAYAT																						
ARANGA (198)	9	2	8	43	0	0	0	0	0	0	0	0	43	35	15	20	174	176	0	0	0	0
CHANDALDA (206)	4	0	2	32	0	0	0	0	0	0	0	0	32	25	5	11	104	106	0	0	0	0
DEBIDASPUR (207)	18	1	5	69	0	0	0	0	0	0	0	0	69	37	18	26	230	230	0	0	0	0
KHURUTIA (201)	11	1	7	74	0	0	0	0	0	0	0	0	74	62	19	33	313	313	0	0	0	0
KULTIKRI (197)	18	4	15	114	0	0	0	0	0	0	0	0	114	89	32	51	482	486	0	0	0	0
LALPUR (202)	7	0	1	37	0	0	0	0	0	0	0	0	37	24	8	8	106	120	0	0	0	0
PANIPARUL (203)	31	4	8	207	0	0	0	0	0	0	0	0	207	222	150	87	1182	1205	0	0	0	0
SARISHA (205)	5	0	3	39	0	0	0	0	0	0	0	0	39	31	9	19	155	159	0	0	0	0
TEGHARI (200)	2	1	1	17	0	0	0	0	0	0	0	0	17	29	5	8	97	101	0	0	0	0
UTTAR ARANGA (199)	2	0	2	10	0	0	0	0	0	0	0	0	10	7	3	5	39	41	0	0	0	0
PANIPARUL G.P. TOTAL :	107	13	52	642	0	0	0	0	0	0	0	0	642	561	264	268	2882	2937	0	0	0	0
SARBADOY GRAM PANCHAYAT																						
ATBATI (261)	3	2	0	13	0	0	0	0	0	0	0	0	13	110	58	18	369	377	0	0	0	0
BARA NALGERYA (252)	2	0	0	5	0	0	0	0	0	0	0	0	5	425	122	14	1317	1344	0	0	0	0
CHHOTA NALGERIA (251)	2	1	0	7	0	0	0	0	0	0	0	0	7	182	92	20	640	678	0	0	0	0
CHHOTA RASULPUR (246)	1	0	0	3	0	0	0	0	0	0	0	0	3	116	109	51	606	608	0	0	0	0
EGRA PATNA (185)	5	0	1	13	0	0	0	0	0	0	0	0	13	284	136	12	1052	1073	0	0	0	0
GANESHWARPUR (263)	6	0	0	12	0	0	0	0	0	0	0	0	12	231	109	34	740	753	0	0	0	0
LASKARPUR (262)	0	1	0	2	0	0	0	0	0	0	0	0	2	109	79	24	420	424	0	0	0	0
MAHESHPUR (264)	5	0	0	13	0	0	0	0	0	0	0	0	13	175	106	14	663	678	0	0	0	0
RASULPUR DAKSHINBAR (253)	0	0	0	0	0	0	0	0	0	0	0	0	0	161	114	28	591	640	0	0	0	0
SANBHERI (P) (248)	0	0	0	0	0	0	0	0	0	0	0	0	0	23	11	1	80	84	0	0	0	0
SARBADOY G.P. TOTAL :	24	4	1	68	0	0	0	0	0	0	0	0	68	1816	936	216	6478	6659	0	0	0	0

(P) - Part Mouza i.e., Mouza appears in more than one Gram Panchayat

PURBA MEDINIPUR DISTRICT

SHEEP / GOAT / HORSE AND PONNY / PIG / DOG / FOWL / DUCK

NAME OF THE MOUZA (J.L. No.)	Total Sheep	Total Bengal Breed Goat	Total Other Breed Goat	Total Goat	Total Horse and Ponny	Total Pig	Total Dog	Hen (Female 5 month & above)		Improved Chicken for Meat (Broiler)	Fowl (Cock, Hen & Chicken)			Duck (Female 6 month & above)		Drake, Duck & Duckling			Turkey	Quail	Other Poultry Birds	Total Poultry Bird
								Deshi	Improved		Deshi	Improved	Total	Deshi	Improved	Deshi	Improved	Total				
	23	24	25	26	27	28	29	30	31	32	33	34	35	36	37	38	39	40	41	42	43	44
EGRA-II BLOCK : EGRA SUBDIVISION																						
BASUDEBPUR GRAM PANCHAYAT																						
BACHHIPUR (257)	0	35	0	35	0	0	0	0	145	230	0	483	483	0	0	11	0	11	0	0	0	494
BASUDEBPUR (259)	77	606	0	606	0	0	25	0	10717	12550	15	24982	24997	102	26	176	39	215	0	0	0	25212
CHIRULIA (265)	12	229	0	229	0	0	5	0	482	0	0	750	750	67	32	104	48	152	0	0	0	902
DULALPUR (256)	0	293	0	293	0	0	2	0	825	1000	0	2270	2270	6	0	26	0	26	0	0	0	2296
JINANDAPUR (255)	11	169	0	169	0	77	0	0	714	0	0	1245	1245	33	10	57	16	73	0	0	0	1318
MADHAB SANKIBAR (254)	0	30	0	30	0	0	5	0	184	290	0	634	634	0	0	0	0	0	0	0	0	634
MAHARAMPUR (260)	0	40	0	40	0	0	0	0	63	0	0	108	108	0	0	0	0	0	0	0	0	108
MOTA GHATA (258)	0	101	0	101	0	0	4	0	473	410	0	1082	1082	0	0	0	0	0	0	0	0	1082
SHYAMHARI BAR (266)	7	159	0	159	0	0	20	0	1541	800	5	3046	3051	15	9	58	9	67	0	0	0	3118
BASUDEBPUR G.P. TOTAL :	107	1662	0	1662	0	77	61	0	15144	15280	20	34600	34620	223	77	432	112	544	0	0	0	35164
BATHUARI GRAM PANCHAYAT																						
ASIT CHAK (232)	16	305	4	309	0	0	23	0	532	25	20	956	976	54	8	60	8	68	0	0	0	1044
BAMANIABAR (228)	0	44	0	44	0	0	6	0	19	0	0	145	145	22	0	25	0	25	0	0	0	170
BAR BATHUARI (243)	0	17	0	17	0	0	0	0	23	0	0	45	45	0	0	0	0	0	0	0	0	45
BAR BHAGIA (236)	2	229	0	229	0	0	30	0	192	11	16	519	535	76	0	89	0	89	0	0	0	624
BATHUARI (244)	18	279	0	279	0	0	15	0	74	48	43	554	597	9	6	11	6	17	0	0	0	614
BHANDARBERE (214)	0	30	0	30	0	0	6	0	64	0	0	167	167	26	0	30	0	30	0	0	0	197
DAKSHIN BAR (223)	98	228	0	228	0	0	38	68	164	0	100	222	322	79	0	95	0	95	0	0	0	417
DAKSHIN CHOUMUKH (209)	0	162	0	162	0	0	9	0	163	27	7	302	309	63	0	75	0	75	0	0	0	384
DAKSHIN PADMA (237)	0	108	0	108	0	0	8	86	111	0	131	182	313	37	0	45	0	45	0	0	0	358
DARBAR KHAN BAR (215)	3	74	0	74	0	0	13	0	37	1200	65	1274	1339	3	0	4	0	4	0	0	0	1343
DHALGODA (231)	0	288	0	288	0	0	24	0	200	0	0	631	631	50	0	73	0	73	0	0	0	704
GAGANA (211)	0	26	0	26	0	0	4	0	6	0	0	33	33	14	0	14	0	14	0	0	0	47
GANGADHAR BAR (224)	8	161	0	161	0	0	19	0	172	0	22	482	504	0	0	0	0	0	0	0	0	504
HATBAINCHA (240)	0	83	0	83	0	0	6	0	41	0	0	144	144	2	0	5	0	5	0	0	0	149
JAGANNATH KARBAR (213)	0	320	0	320	0	0	28	100	436	0	119	736	855	110	0	131	0	131	0	0	0	986
JAMUA LACHHIMPUR (230)	0	32	0	32	0	0	4	0	61	0	3	104	107	18	0	28	0	28	0	0	0	135
KASHMALI (234)	0	0	0	0	0	0	0	0	0	0	0	7	7	0	0	0	0	0	0	0	0	7
KATGANJ (210)	0	144	0	144	0	0	30	0	14	0	0	161	161	42	0	70	0	70	0	0	0	231
KISMAT BATHUARI (242)	116	201	0	201	0	0	9	0	172	0	0	250	250	52	0	62	0	62	0	0	0	312
KOTBAR (226)	0	27	0	27	0	0	4	0	56	0	0	101	101	4	0	8	0	8	0	0	0	109
KUMBHA DHARBAR (235)	36	114	0	114	0	0	21	0	41	0	0	142	142	31	0	32	0	32	0	0	0	174
MACHHLABAR (241)	0	22	0	22	0	0	1	0	0	0	0	39	39	0	0	0	0	0	0	0	0	39
NALBAR (227)	0	4	0	4	0	0	2	0	13	0	0	39	39	0	0	0	0	0	0	0	0	39

(P) - Part Mouza i.e., Mouza appears in more than one Gram Panchayat

PURBA MEDINIPUR DISTRICT

SHEEP / GOAT / HORSE AND PONNY / PIG / DOG / FOWL / DUCK

NAME OF THE MOUZA (J.L. No.)	Total Sheep	Total Bengal Breed Goat	Total Other Breed Goat	Total Goat	Total Horse and Ponny	Total Pig	Total Dog	Hen (Female 5 month & above)		Improved Chicken for Meat (Broiler)	Fowl (Cock, Hen & Chicken)			Duck (Female 6 month & above)		Drake, Duck & Duckling			Turkey	Quail	Other Poultry Birds	Total Poultry Bird
								Deshi	Improved		Deshi	Improved	Total	Deshi	Improved	Deshi	Improved	Total				
	23	24	25	26	27	28	29	30	31	32	33	34	35	36	37	38	39	40	41	42	43	44
EGRA-II BLOCK : EGRA SUBDIVISION																						
BATHUARI GRAM PANCHAYAT																						
NARUBHUNYA CHAK (229)	0	48	0	48	0	0	5	0	19	0	0	68	68	10	9	10	10	20	0	0	0	88
PAIK BAR (212)	0	19	0	19	0	0	3	0	13	0	0	32	32	0	0	0	0	0	0	0	0	32
PIRAJ KHAN BAR (225)	0	89	0	89	0	0	16	0	16	3000	30	3306	3336	0	0	0	0	0	0	0	0	3336
RAM CHAK (239)	0	28	0	28	0	0	2	0	12	0	0	87	87	0	0	0	0	0	0	0	0	87
UTTAR KURI (238)	0	63	0	63	0	0	5	0	27	0	0	76	76	5	0	5	0	5	0	0	0	81
UTTAR PADMA (233)	0	126	0	126	0	0	9	0	140	0	0	260	260	103	0	117	0	117	0	0	0	377
BATHUARI G.P. TOTAL :	297	3271	4	3275	0	0	340	254	2818	4311	556	11064	11620	810	23	989	24	1013	0	0	0	12633
BIBEKANANDA GRAM PANCHAYAT																						
BIDURPUR (222)	33	109	0	109	0	0	5	0	174	12000	0	12174	12174	81	0	81	12	93	0	0	0	12267
GOPALPUR (220)	0	23	0	23	0	0	0	0	58	1000	0	1058	1058	47	0	47	0	47	0	0	0	1105
KAMALPUR (218)	24	353	0	353	0	0	5	0	253	0	0	480	480	206	0	240	0	240	0	0	0	720
NEMAKPUR (249)	27	85	0	85	0	0	14	0	113	14200	0	14373	14373	51	0	51	0	51	0	0	0	14424
SAHAPUR (247)	33	137	0	137	0	0	8	0	359	4500	0	4859	4859	171	0	179	0	179	0	0	0	5038
SANBHERI (P) (248)	0	122	0	122	0	0	13	0	272	0	0	330	330	118	0	118	0	118	0	0	0	448
SHYAMPUR (221)	0	116	0	116	0	0	11	0	186	15700	0	15929	15929	87	0	100	0	100	0	0	0	16029
TAJPUR (250)	40	156	0	156	0	0	33	0	340	9500	0	9931	9931	103	0	123	0	123	0	0	0	10054
URDHABPUR (219)	17	370	0	370	0	0	3	0	511	4500	0	5057	5057	238	0	276	0	276	0	0	0	5333
UTTAR DAIDPUR (217)	0	224	0	224	0	0	14	0	549	10800	36	11375	11411	72	132	90	148	238	0	0	0	11649
UTTAR SILAMPUR (216)	0	229	0	229	0	0	39	0	304	6000	30	6492	6522	4	195	4	225	229	0	0	0	6751
BIBEKANANDA G.P. TOTAL :	174	1924	0	1924	0	0	145	0	3119	78200	66	82058	82124	1178	327	1309	385	1694	0	0	0	83818
DESBANDHU GRAM PANCHAYAT																						
AMIPARA (170)	0	14	0	14	0	0	4	2	31	10	2	91	93	7	0	10	0	10	0	0	0	103
ANSARISHA (162)	0	22	0	22	0	0	0	0	9	4	8	19	27	2	0	17	2	19	0	0	0	46
BADALPUR (152)	0	8	0	8	0	0	2	9	0	0	17	3	20	0	0	0	0	0	0	0	0	20
CHANDANPUR (150)	0	15	0	15	0	0	8	0	19	0	25	23	48	0	0	3	3	6	0	0	0	54
ERENDA (155)	0	322	0	322	0	0	4	84	19	513	288	609	897	14	6	82	12	94	0	0	0	991
GOLAGAR (148)	0	7	0	7	0	0	5	11	0	0	28	0	28	0	0	6	0	6	0	0	0	34
HARKUCHIA (160)	0	110	0	110	0	0	4	31	0	0	97	18	115	0	0	21	0	21	0	0	0	136
KEUTGERYA (164)	0	173	0	173	0	0	5	0	62	4	16	139	155	0	0	7	1	8	0	0	0	163
KIRTTIPUR (153)	0	34	0	34	0	0	2	16	0	0	59	0	59	0	0	9	0	9	0	0	0	68
KRISHNAPUR (169)	0	78	0	78	0	0	5	27	0	0	62	4	66	11	0	11	0	11	0	0	0	77
NANKAR HATIDA (167)	0	23	0	23	0	0	3	7	0	0	23	0	23	0	0	0	0	0	0	0	0	23
NARAJ PUR (156)	0	30	0	30	0	0	1	0	22	0	24	92	116	3	0	6	5	11	0	0	0	127
NIJDANTA (171)	0	50	0	50	0	0	5	0	0	13	0	36	36	13	0	18	1	19	0	0	0	55

(P) - Part Mouza i.e., Mouza appears in more than one Gram Panchayat

PURBA MEDINIPUR DISTRICT

SHEEP / GOAT / HORSE AND PONNY / PIG / DOG / FOWL / DUCK

NAME OF THE MOUZA (J.L. No.)	Total Sheep	Total Bengal Breed Goat	Total Other Breed Goat	Total Goat	Total Horse and Ponny	Total Pig	Total Dog	Hen (Female 5 month & above)		Improved Chicken for Meat (Broiler)	Fowl (Cock, Hen & Chicken)			Duck (Female 6 month & above)		Drake, Duck & Duckling			Turkey	Quail	Other Poultry Birds	Total Poultry Bird
								Deshi	Improved		Deshi	Improved	Total	Deshi	Improved	Deshi	Improved	Total				
	23	24	25	26	27	28	29	30	31	32	33	34	35	36	37	38	39	40	41	42	43	44
EGRA-II BLOCK : EGRA SUBDIVISION																						
DESBANDHU GRAM PANCHAYAT																						
RAJENDRA CHAK (159)	23	341	0	341	0	0	7	0	189	117	199	554	753	12	0	16	0	16	0	0	0	769
RUKMINIPUR (168)	0	118	0	118	0	0	16	41	0	5	192	14	206	38	0	58	0	58	0	0	0	264
SAHARDA (166)	0	119	0	119	0	0	1	0	89	16	53	164	217	2	0	3	0	3	0	0	0	220
SARISHA (163)	12	71	0	71	0	0	0	9	31	6	32	70	102	10	0	34	1	35	0	0	0	137
SHUSHUNIA (157)	0	41	0	41	0	0	2	0	36	0	47	70	117	33	0	44	0	44	0	0	0	161
SULTANPUR (151)	5	89	0	89	0	0	3	6	70	0	8	128	136	0	0	10	0	10	0	0	0	146
TORASIA (154)	0	0	0	0	0	0	0	0	5	0	0	8	8	5	3	5	3	8	0	0	0	16
ULTABAD (161)	0	129	0	129	0	0	2	16	49	4	31	107	138	13	0	23	2	25	0	0	0	163
URIJALKAR URF TARAMRIDHA (165)	0	170	0	170	0	0	7	12	50	104	40	278	318	12	0	22	0	22	0	0	0	340
UTTAR PATHARI (158)	0	94	0	94	0	0	3	0	73	16	42	228	270	13	0	39	0	39	0	0	0	309
DESBANDHU G.P. TOTAL :	40	2058	0	2058	0	0	89	271	754	812	1293	2655	3948	188	9	444	30	474	0	0	0	4422
DUBDA GRAM PANCHAYAT																						
ASTI (195)	0	9	0	9	0	0	4	0	25	0	0	50	50	10	0	13	0	13	0	0	0	63
BATI TAKI (193)	0	0	0	0	0	0	6	0	0	0	0	0	0	0	0	0	0	0	0	0	0	0
DUBDA (191)	0	1199	0	1199	0	0	54	10	674	4259	20	6188	6208	189	0	221	16	237	0	0	0	6445
GARIA (196)	0	32	0	32	0	0	7	18	90	11	30	179	209	22	0	28	0	28	0	0	0	237
KHAGDA (208)	0	923	0	923	0	0	11	0	122	1700	0	1952	1952	91	0	123	0	123	0	0	0	2075
DUBDA G.P. TOTAL :	0	2163	0	2163	0	0	82	28	911	5970	50	8369	8419	312	0	385	16	401	0	0	0	8820
MANJUSREE GRAM PANCHAYAT																						
ALIPUR (183)	0	32	0	32	0	0	2	0	43	0	0	72	72	8	0	12	0	12	0	0	0	84
ARIAPOTA (181)	0	34	0	34	0	0	4	0	126	0	0	198	198	1	0	2	0	2	0	0	0	200
BAINCHA (030)	0	118	0	118	0	0	2	0	103	0	0	166	166	23	0	35	0	35	0	0	0	201
BARA NIDHI (178)	0	188	0	188	0	0	19	36	60	0	60	120	180	6	0	10	0	10	0	0	0	190
BHATDA (180)	0	322	8	330	0	0	22	124	323	1000	256	1520	1776	8	0	15	0	15	0	0	0	1791
BISHARPUR (134)	0	97	0	97	0	0	3	34	0	0	50	0	50	8	0	13	0	13	0	0	0	63
DAUDPUR (182)	0	33	0	33	0	0	10	75	0	0	102	0	102	14	0	22	0	22	0	0	0	124
GHOLSHUNDI (031)	0	74	0	74	0	0	1	0	41	0	0	74	74	0	0	0	0	0	0	0	0	74
KHEJURDA (136)	0	371	0	371	0	0	19	0	302	7000	0	7452	7452	20	0	32	0	32	0	0	0	7484
MADHABPUR (173)	0	68	0	68	0	0	10	0	68	0	0	104	104	7	0	10	0	10	0	0	0	114
MAHANAGAR (175)	0	214	0	214	0	0	10	0	124	0	0	211	211	22	0	31	0	31	0	0	0	242
MALLIKPUR (176)	0	101	0	101	0	2	9	80	0	4000	156	4000	4156	15	0	23	0	23	0	0	0	4179
MIRJAPUR (133)	0	43	0	43	0	0	6	60	0	0	120	0	120	16	0	25	0	25	0	0	0	145
NAYAPARA (172)	0	97	0	97	0	0	10	141	0	0	250	0	250	22	0	35	0	35	0	0	0	285
PHARAKPARA (135)	0	71	0	71	0	0	5	0	102	0	0	144	144	5	0	8	0	8	0	0	0	152

(P) - Part Mouza i.e., Mouza appears in more than one Gram Panchayat

PURBA MEDINIPUR DISTRICT

SHEEP / GOAT / HORSE AND PONNY / PIG / DOG / FOWL / DUCK

NAME OF THE MOUZA (J.L. No.)	Total Sheep	Total Bengal Breed Goat	Total Other Breed Goat	Total Goat	Total Horse and Ponny	Total Pig	Total Dog	Hen (Female 5 month & above)		Improved Chicken for Meat (Broiler)	Fowl (Cock, Hen & Chicken)			Duck (Female 6 month & above)		Drake, Duck & Duckling			Turkey	Quail	Other Poultry Birds	Total Poultry Bird
								Deshi	Improved		Deshi	Improved	Total	Deshi	Improved	Deshi	Improved	Total				
	23	24	25	26	27	28	29	30	31	32	33	34	35	36	37	38	39	40	41	42	43	44
EGRA-II BLOCK : EGRA SUBDIVISION																						
MANJUSREE GRAM PANCHAYAT																						
TENTULIAGIRI (029)	0	207	0	207	0	0	18	0	145	0	0	272	272	19	0	30	0	30	0	0	0	302
TOLAKANA (179)	0	102	0	102	0	0	4	0	67	0	0	100	100	15	0	23	0	23	0	0	0	123
ULADPUR (174)	0	25	0	25	0	0	0	3	0	0	6	0	6	0	0	0	0	0	0	0	0	6
MANJUSREE G.P. TOTAL :	0	2197	8	2205	0	2	154	553	1504	12000	1000	14433	15433	209	0	326	0	326	0	0	0	15759
PANIPARUL GRAM PANCHAYAT																						
ARANGA (198)	0	99	0	99	0	0	11	0	151	0	116	203	319	39	52	51	60	111	0	0	0	430
CHANDALDA (206)	0	113	0	113	0	0	18	0	64	0	237	89	326	4	7	7	9	16	0	0	0	342
DEBIDASPUR (207)	0	201	0	201	0	0	30	0	191	0	170	252	422	57	32	72	37	109	0	0	0	531
KHURUTIA (201)	0	332	0	332	0	0	23	0	351	0	314	456	770	143	113	187	135	322	0	0	0	1092
KULTIKRI (197)	0	379	0	379	0	0	42	0	614	0	386	766	1152	156	104	198	119	317	0	0	0	1469
LALPUR (202)	7	82	0	82	0	0	10	0	65	1500	312	1587	1899	4	4	6	5	11	0	0	0	1910
PANIPARUL (203)	35	876	0	876	0	0	72	0	786	9800	412	10947	11359	271	161	398	232	630	0	0	0	11989
SARISHA (205)	0	97	0	97	0	0	33	0	82	3000	388	3118	3506	16	32	23	42	65	0	0	0	3571
TEGHARI (200)	0	44	0	44	0	0	10	0	32	0	94	46	140	8	10	11	15	26	0	0	0	166
UTTAR ARANGA (199)	0	29	0	29	0	0	9	0	29	6000	68	6044	6112	16	4	20	5	25	0	0	0	6137
PANIPARUL G.P. TOTAL :	42	2252	0	2252	0	0	258	0	2365	20300	2497	23508	26005	714	519	973	659	1632	0	0	0	27637
SARBADOY GRAM PANCHAYAT																						
ATBATI (261)	0	51	0	51	0	0	18	0	15	2500	90	2515	2605	0	0	0	0	0	0	0	0	2605
BARA NALGERYA (252)	0	409	0	409	0	0	18	0	15	3000	71	3035	3106	40	0	77	0	77	0	0	0	3183
CHHOTA NALGERIA (251)	6	114	0	114	0	0	11	0	0	4555	0	4690	4690	0	0	5	17	22	0	0	0	4712
CHHOTA RASULPUR (246)	22	150	0	150	0	0	8	0	0	341	0	611	611	26	0	80	0	80	0	0	0	691
EGRA PATNA (185)	0	88	0	88	0	0	9	0	0	1520	0	1590	1590	6	9	14	22	36	0	0	0	1626
GANESHWARPUR (263)	32	141	0	141	0	0	18	109	21	0	182	36	218	56	10	83	14	97	0	0	0	315
LASKARPUR (262)	0	74	0	74	0	0	8	0	0	910	22	952	974	0	0	37	35	72	0	0	0	1046
MAHESHPUR (264)	52	106	0	106	0	0	16	0	0	10	10	65	75	0	0	0	23	23	0	0	0	98
RASULPUR DAKSHINBAR (253)	22	81	0	81	0	0	4	0	0	9	0	74	74	0	0	13	38	51	0	0	0	125
SANBHERI (P) (248)	0	21	0	21	0	0	6	40	0	0	60	0	60	17	0	24	0	24	0	0	0	84
SARBADOY G.P. TOTAL :	134	1235	0	1235	0	0	116	149	51	12845	435	13568	14003	145	19	333	149	482	0	0	0	14485

(P) - Part Mouza i.e., Mouza appears in more than one Gram Panchayat

PURBA MEDINIPUR DISTRICT

FODDER AREA / AGRICULTURAL IMPLEMENTS / FISHERY / LIVESTOCK & FISHERY INFRASTRUCTURE

NAME OF THE MOUZA (J.L. No.)	Area under Fodder Crops (In Cottah)			Animal Operated Implements			Leveller	Chaff Cutter	Fishery Household Persons	Engaged in Actual Operation of Fishing				Marketing of Fish		Veterinary Hospital /Health Centre	Artificial Insemination Centre	Veterinary Medicine Shop	Live stock Development Worker	Chilling Plant/ Bulk Milk Cooler	Co-op. Dairy/ Milk Collection Centre	Availability of Pasture Land	Cattle/ Poultry Feed Shop	Fish Wholesale Market
										Full Time		Part Time												
	Kharif	Rabi	Total	Wooden Plough	Steel Plough	Animal Cart				Male	Female	Male	Female	Male	Female									
	45	46	47	48	49	50	51	52	53	54	55	56	57	58	59	60	61	62	63	64	65	66	67	68
EGRA-II BLOCK : EGRA SUBDIVISION																								
BASUDEBPUR GRAM PANCHAYAT																								
BACHHIPUR (257)	0	0	0	0	0	0	0	0	0	0	0	0	0	0	0	<=5KM	<=5KM	>5KM	<=5KM	>5KM	>5KM	>5KM	<=5KM	>5KM
BASUDEBPUR (259)	0	0	0	10	0	0	10	0	0	0	0	0	0	0	0	YES	YES	>5KM	YES	>5KM	>5KM	>5KM	YES	>5KM
CHIRULIA (265)	0	0	0	4	0	0	4	0	0	0	0	0	0	0	0	>5KM	>5KM	>5KM	>5KM	>5KM	>5KM	>5KM	>5KM	>5KM
DULALPUR (256)	0	0	0	5	0	0	5	0	0	0	0	0	0	0	0	<=5KM	<=5KM	>5KM	<=5KM	>5KM	>5KM	>5KM	<=5KM	>5KM
JINANDAPUR (255)	0	0	0	3	0	0	3	0	0	0	0	0	0	0	0	>5KM	<=5KM	>5KM	<=5KM	>5KM	>5KM	>5KM	<=5KM	>5KM
MADHAB SANKIBAR (254)	0	0	0	2	0	0	2	0	0	0	0	0	0	0	0	>5KM	<=5KM	>5KM	<=5KM	>5KM	>5KM	>5KM	<=5KM	>5KM
MAHARAMPUR (260)	0	0	0	0	0	0	0	0	0	0	0	0	0	0	0	>5KM	<=5KM	>5KM	<=5KM	>5KM	>5KM	>5KM	<=5KM	>5KM
MOTA GHATA (258)	0	0	0	1	0	0	1	0	0	0	0	0	0	0	0	<=5KM	<=5KM	>5KM	<=5KM	>5KM	>5KM	>5KM	<=5KM	>5KM
SHYAMHARI BAR (266)	0	0	0	7	0	0	7	0	0	0	0	0	0	0	0	>5KM	>5KM	>5KM	>5KM	>5KM	>5KM	>5KM	>5KM	>5KM
BASUDEBPUR G.P. TOTAL :	0	0	0	32	0	0	32	0	0	0	0	0	0	0	0									
BATHUARI GRAM PANCHAYAT																								
ASIT CHAK (232)	0	0	0	84	0	0	73	0	0	0	0	0	0	0	0	>5KM	>5KM	<=5KM	>5KM	>5KM	>5KM	>5KM	>5KM	>5KM
BAMANIABAR (228)	0	0	0	18	0	0	17	0	99	10	0	6	0	4	0	>5KM	>5KM	<=5KM	>5KM	>5KM	>5KM	>5KM	>5KM	>5KM
BAR BATHUARI (243)	0	0	0	1	0	0	1	0	0	0	0	0	0	0	0	>5KM	YES	>5KM	>5KM	>5KM	>5KM	>5KM	>5KM	>5KM
BAR BHAGIA (236)	0	0	0	31	0	0	31	0	0	0	0	0	0	0	0	>5KM	>5KM	<=5KM	>5KM	>5KM	>5KM	>5KM	>5KM	>5KM
BATHUARI (244)	10	0	10	18	0	0	18	0	52	5	0	0	0	0	0	>5KM	>5KM	>5KM	>5KM	>5KM	>5KM	>5KM	>5KM	>5KM
BHANDARBERE (214)	0	0	0	9	0	0	9	0	84	19	0	0	3	0	4	>5KM	>5KM	>5KM	>5KM	>5KM	>5KM	>5KM	>5KM	>5KM
DAKSHIN BAR (223)	0	0	0	16	0	0	16	0	0	0	0	0	0	0	0	>5KM	>5KM	>5KM	>5KM	>5KM	>5KM	>5KM	>5KM	>5KM
DAKSHIN CHOUMUKH (209)	0	0	0	14	0	0	12	0	46	12	0	0	0	0	2	>5KM	>5KM	>5KM	>5KM	>5KM	>5KM	>5KM	>5KM	YES
DAKSHIN PADMA (237)	0	0	0	18	0	0	18	0	0	0	0	0	0	0	0	>5KM	>5KM	>5KM	>5KM	>5KM	>5KM	>5KM	>5KM	>5KM
DARBAR KHAN BAR (215)	0	0	0	13	0	0	13	0	0	0	0	0	0	0	0	>5KM	>5KM	>5KM	>5KM	>5KM	>5KM	>5KM	>5KM	>5KM
DHALGODA (231)	0	0	0	71	0	0	63	0	0	0	0	0	0	0	0	>5KM	>5KM	<=5KM	>5KM	>5KM	>5KM	>5KM	>5KM	>5KM
GAGANA (211)	0	0	0	3	0	0	2	0	0	0	0	0	0	0	0	>5KM	>5KM	>5KM	>5KM	>5KM	>5KM	>5KM	>5KM	>5KM
GANGADHAR BAR (224)	0	0	0	24	0	0	24	0	0	0	0	0	0	0	0	>5KM	>5KM	>5KM	>5KM	>5KM	>5KM	>5KM	>5KM	>5KM
HATBAINCHA (240)	0	0	0	5	0	0	5	0	31	8	0	0	0	10	0	>5KM	>5KM	>5KM	>5KM	>5KM	>5KM	>5KM	>5KM	>5KM
JAGANNATH KARBAR (213)	0	0	0	34	0	0	34	0	81	11	0	0	0	18	1	>5KM	>5KM	>5KM	>5KM	>5KM	>5KM	>5KM	>5KM	>5KM
JAMUA LACHHIMPUR (230)	0	0	0	13	0	0	12	0	0	0	0	0	0	0	0	>5KM	>5KM	<=5KM	>5KM	>5KM	>5KM	>5KM	>5KM	>5KM
KASHMALI (234)	0	0	0	2	0	0	2	0	0	0	0	0	0	0	0	>5KM	>5KM	<=5KM	>5KM	>5KM	>5KM	>5KM	>5KM	>5KM
KATGANJ (210)	0	0	0	7	0	0	23	0	448	36	0	0	0	2	0	>5KM	>5KM	>5KM	>5KM	>5KM	>5KM	>5KM	>5KM	>5KM
KISMAT BATHUARI (242)	0	0	0	3	0	0	3	0	0	0	0	0	0	0	0	>5KM	>5KM	>5KM	>5KM	>5KM	>5KM	>5KM	>5KM	>5KM
KOTBAR (226)	0	0	0	4	0	0	4	0	0	0	0	0	0	0	0	>5KM	>5KM	>5KM	>5KM	>5KM	>5KM	>5KM	>5KM	>5KM
KUMBHA DHARBAR (235)	0	0	0	27	0	0	27	0	0	0	0	0	0	0	0	>5KM	>5KM	<=5KM	>5KM	>5KM	>5KM	>5KM	>5KM	>5KM
MACHHLABAR (241)	0	0	0	1	0	0	1	0	0	0	0	0	0	0	0	>5KM	>5KM	>5KM	>5KM	>5KM	>5KM	>5KM	>5KM	>5KM
NALBAR (227)	0	0	0	0	0	0	0	0	0	0	0	0	0	0	0	>5KM	>5KM	>5KM	>5KM	>5KM	>5KM	>5KM	>5KM	>5KM

(P) - Part Mouza i.e., Mouza appears in more than one Gram Panchayat; YES - Located in the Mouza, <=5KM - Located at a distance upto 5 KM; >5KM - Located at a distance more than 5 KM

PURBA MEDINIPUR DISTRICT

FODDER AREA / AGRICULTURAL IMPLEMENTS / FISHERY / LIVESTOCK & FISHERY INFRASTRUCTURE

NAME OF THE MOUZA (J.L. No.)	Area under Fodder Crops (in Cottah)			Animal Operated Implements			Leve-lier	Chaff Cutter	Fishery House-hold Persons	Engaged in Actual Operation of Fishing				Marketing of Fish		Veteri-nary Hospital /Health Centre	Artificial Incemi-nation Centre	Veteri-nary Medi-cine Shop	Live stock Develo-pment Worker	Chilling Plant/ Bulk Milk Cooler	Co-op. Dairy/ Milk Collec-tion Centre	Avail-ability of Pasture Land	Cattle/ Poultry Feed Shop	Fish Whole-sale Mar-ket
										Full Time		Part Time												
	Kharif	Rabi	Total	Wooden Plough	Steel Plough	Animal Cart				Male	Female	Male	Female	Male	Female									
	45	46	47	48	49	50	51	52	53	54	55	56	57	58	59	60	61	62	63	64	65	66	67	68
EGRA-II BLOCK : EGRA SUBDIVISION																								
BATHUARI GRAM PANCHAYAT																								
NARUBHUNYA CHAK (229)	0	0	0	12	0	0	12	0	0	0	0	0	0	0	0	>5KM	>5KM	<=5KM	>5KM	>5KM	>5KM	>5KM	>5KM	>5KM
PAIK BAR (212)	0	0	0	4	0	0	2	0	0	0	0	0	0	0	0	>5KM	>5KM	>5KM	>5KM	>5KM	>5KM	>5KM	>5KM	>5KM
PIRAJ KHAN BAR (225)	10	0	10	10	0	0	10	0	0	0	0	0	0	0	0	>5KM	>5KM	>5KM	>5KM	>5KM	>5KM	>5KM	>5KM	>5KM
RAM CHAK (239)	0	0	0	2	0	0	2	0	0	0	0	0	0	0	0	>5KM	>5KM	>5KM	>5KM	>5KM	>5KM	>5KM	>5KM	>5KM
UTTAR KURI (238)	0	0	0	11	0	0	11	0	0	0	0	0	0	0	0	>5KM	>5KM	>5KM	>5KM	>5KM	>5KM	>5KM	>5KM	>5KM
UTTAR PADMA (233)	0	0	0	31	0	0	26	0	0	0	0	0	0	0	0	>5KM	>5KM	<=5KM	>5KM	>5KM	>5KM	>5KM	>5KM	>5KM
BATHUARI G.P. TOTAL :	20	0	20	486	0	0	471	0	841	101	0	6	3	34	7									
BIBEKANANDA GRAM PANCHAYAT																								
BIDURPUR (222)	10	3	13	15	0	0	20	0	0	0	0	0	0	0	0	>5KM	>5KM	>5KM	<=5KM	>5KM	>5KM	>5KM	>5KM	>5KM
GOPALPUR (220)	0	0	0	8	0	0	15	0	0	0	0	0	0	0	0	>5KM	>5KM	>5KM	<=5KM	>5KM	>5KM	>5KM	>5KM	>5KM
KAMALPUR (218)	0	0	0	27	0	0	40	0	0	0	0	0	0	0	0	<=5KM	<=5KM	<=5KM	<=5KM	>5KM	>5KM	>5KM	<=5KM	<=5KM
NEMAKPUR (249)	0	0	0	15	0	0	24	0	175	0	0	20	18	10	5	<=5KM	<=5KM	<=5KM	<=5KM	>5KM	>5KM	>5KM	<=5KM	<=5KM
SAHAPUR (247)	0	0	0	17	0	0	28	0	0	0	0	0	0	0	0	>5KM	>5KM	>5KM	<=5KM	>5KM	>5KM	>5KM	>5KM	>5KM
SANBHERI (P) (246)	0	0	0	27	0	0	35	0	0	0	0	0	0	0	0	>5KM	>5KM	>5KM	<=5KM	>5KM	>5KM	>5KM	>5KM	>5KM
SHYAMPUR (221)	0	0	0	35	0	0	48	0	0	0	0	0	0	0	0	<=5KM	<=5KM	<=5KM	<=5KM	>5KM	>5KM	>5KM	<=5KM	<=5KM
TAJPUR (250)	0	0	0	20	0	0	20	0	0	0	0	0	0	0	0	<=5KM	<=5KM	<=5KM	<=5KM	>5KM	>5KM	>5KM	<=5KM	<=5KM
URDHABPUR (219)	10	0	10	41	0	0	52	0	30	0	0	4	5	2	3	<=5KM	<=5KM	<=5KM	<=5KM	>5KM	>5KM	>5KM	<=5KM	<=5KM
UTTAR DAIDPUR (217)	0	0	0	45	0	0	74	0	0	0	0	0	0	0	0	<=5KM	<=5KM	<=5KM	<=5KM	>5KM	>5KM	>5KM	<=5KM	<=5KM
UTTAR SILAMPUR (216)	5	10	15	29	0	0	55	0	16	0	0	2	0	2	0	<=5KM	YES	<=5KM	<=5KM	>5KM	>5KM	>5KM	<=5KM	<=5KM
BIBEKANANDA G.P. TOTAL :	25	13	38	279	0	0	411	0	221	0	0	26	23	14	8									
DESBANDHU GRAM PANCHAYAT																								
AMIPARA (170)	0	0	0	6	0	0	6	0	0	0	0	0	0	0	0	<=5KM	<=5KM	<=5KM	>5KM	>5KM	>5KM	>5KM	<=5KM	<=5KM
ANSARISHA (162)	0	0	0	2	0	0	1	0	0	0	0	0	0	0	0	>5KM	>5KM	<=5KM	<=5KM	>5KM	>5KM	YES	>5KM	>5KM
BADALPUR (152)	0	0	0	2	0	0	4	0	0	0	0	0	0	0	0	>5KM	<=5KM	>5KM	<=5KM	>5KM	>5KM	YES	>5KM	>5KM
CHANDANPUR (150)	0	0	0	11	0	0	14	0	0	0	0	0	0	0	0	>5KM	<=5KM	>5KM	<=5KM	>5KM	>5KM	YES	>5KM	>5KM
ERENDA (155)	0	0	0	23	0	0	5	0	430	12	0	0	0	3	3	>5KM	>5KM	>5KM	<=5KM	>5KM	>5KM	YES	>5KM	>5KM
GOLAGAR (148)	0	0	0	5	0	0	9	0	0	0	0	0	0	0	0	>5KM	<=5KM	>5KM	<=5KM	>5KM	>5KM	YES	>5KM	>5KM
HARKUCHIA (160)	0	0	0	7	0	0	5	0	98	0	0	15	3	3	5	>5KM	>5KM	<=5KM	<=5KM	>5KM	>5KM	YES	>5KM	<=5KM
KEUTGERYA (164)	0	0	0	8	0	0	3	0	56	6	0	4	2	1	1	>5KM	>5KM	<=5KM	<=5KM	>5KM	>5KM	YES	>5KM	>5KM
KIRTTIPUR (153)	0	0	0	4	0	0	6	0	0	0	0	0	0	0	0	>5KM	<=5KM	>5KM	<=5KM	>5KM	>5KM	YES	>5KM	>5KM
KRISHNAPUR (169)	0	0	0	3	0	0	3	0	0	0	0	0	0	0	0	<=5KM	<=5KM	<=5KM	>5KM	>5KM	>5KM	YES	<=5KM	<=5KM
NANKAR HATIDA (167)	0	0	0	5	0	0	5	0	0	0	0	0	0	0	0	>5KM	>5KM	<=5KM	<=5KM	>5KM	>5KM	YES	>5KM	>5KM
NARAJ PUR (156)	0	0	0	2	0	0	1	0	0	0	0	0	0	0	0	>5KM	>5KM	>5KM	<=5KM	>5KM	>5KM	YES	>5KM	>5KM
NIJDANTA (171)	0	0	0	2	0	0	2	0	0	0	0	0	0	0	0	<=5KM	<=5KM	<=5KM	>5KM	>5KM	>5KM	>5KM	<=5KM	<=5KM

(P) - Part Mouza i.e., Mouza appears in more than one Gram Panchayat; YES - Located in the Mouza, <=5KM - Located at a distance upto 5 KM, >5KM - Located at a distance more than 5 KM

18th ALL INDIA LIVESTOCK CENSUS, AGRICULTURE IMPLEMENTS & MACHINERY, FISHERY STATISTICS, WEST BENGAL

Reference Date : 15.10.2007

PURBA MEDINIPUR DISTRICT

FODDER AREA — AGRICULTURAL IMPLEMENTS / FISHERY / LIVESTOCK & FISHERY INFRASTRUCTURE

NAME OF THE MOUZA (J.L. No.)	Area under Fodder Crops (In Cottah)			Animal Operated Implements			Leveller	Chaff Cutter	Fishery Household Persons	Engaged in Actual Operation of Fishing				Marketing of Fish		Veterinary Hospital /Health Centre	Artificial Incemination Centre	Veterinary Medicine Shop	Live stock Development Worker	Chilling Plant/ Bulk Milk Cooler	Co-op. Dairy/ Milk Collection Centre	Availability of Pasture Land	Cattle/ Poultry Feed Shop	Fish Wholesale Market
										Full Time		Part Time												
	Kharif	Rabi	Total	Wooden Plough	Steel Plough	Animal Cart				Male	Female	Male	Female	Male	Female									
	45	46	47	48	49	50	51	52	53	54	55	56	57	58	59	60	61	62	63	64	65	66	67	68
EGRA-II BLOCK : EGRA SUBDIVISION																								
DESBANDHU GRAM PANCHAYAT																								
RAJENDRA CHAK (159)	15	10	25	7	0	0	11	0	146	28	1	0	0	1	8	>5KM	YES	<=5KM	YES	>5KM	>5KM	YES	>5KM	>5KM
RUKMINIPUR (168)	0	4	4	21	0	0	21	0	0	0	0	0	0	0	0	<=5KM	<=5KM	<=5KM	<=5KM	>5KM	>5KM	YES	>5KM	<=5KM
SAHARDA (166)	0	0	0	2	0	0	0	0	0	0	0	0	0	0	0	>5KM	>5KM	<=5KM	<=5KM	>5KM	>5KM	YES	>5KM	>5KM
SARISHA (163)	0	0	0	1	0	0	8	0	0	0	0	0	0	0	5	>5KM	>5KM	<=5KM	<=5KM	>5KM	>5KM	YES	>5KM	>5KM
SHUSHUNIA (157)	0	0	0	1	0	0	9	0	0	0	0	0	0	0	0	>5KM	>5KM	>5KM	<=5KM	>5KM	>5KM	YES	>5KM	>5KM
SULTANPUR (151)	0	0	0	5	0	0	2	0	0	0	0	0	0	0	0	>5KM	<=5KM	>5KM	<=5KM	>5KM	>5KM	YES	>5KM	>5KM
TORASIA (154)	0	0	0	8	0	0	16	0	0	0	0	0	0	0	0	>5KM	>5KM	<=5KM	<=5KM	>5KM	>5KM	YES	>5KM	>5KM
ULTABAD (161)	0	0	0	5	0	0	2	0	52	8	1	0	2	1	3	>5KM	>5KM	<=5KM	<=5KM	>5KM	>5KM	YES	>5KM	<=5KM
URIJALKAR URF TARAMRIDHA (165)	0	0	0	3	0	0	2	0	36	5	1	5	5	3	0	>5KM	>5KM	<=5KM	<=5KM	>5KM	>5KM	YES	>5KM	>5KM
UTTAR PATHARI (158)	0	0	0	9	0	0	3	0	1261	95	0	0	0	10	2	>5KM	>5KM	>5KM	<=5KM	>5KM	>5KM	YES	>5KM	>5KM
DESBANDHU G.P. TOTAL :	15	14	29	142	0	0	138	0	2079	154	3	24	12	22	27									
DUBDA GRAM PANCHAYAT																								
ASTI (195)	15	10	25	3	0	0	3	0	0	0	0	0	0	0	0	>5KM	>5KM	>5KM	<=5KM	>5KM	>5KM	>5KM	<=5KM	>5KM
BATI TAKI (193)	0	0	0	0	0	0	0	0	0	0	0	0	0	0	0	>5KM	>5KM	>5KM	<=5KM	>5KM	>5KM	>5KM	<=5KM	>5KM
DUBDA (191)	0	0	0	55	0	0	55	0	1046	0	0	298	0	0	5	>5KM	YES	>5KM	<=5KM	>5KM	>5KM	>5KM	<=5KM	>5KM
GARIA (196)	0	0	0	4	0	0	4	0	0	0	0	0	0	0	0	>5KM	>5KM	>5KM	<=5KM	>5KM	>5KM	>5KM	<=5KM	>5KM
KHAGDA (208)	0	0	0	9	0	0	9	0	347	0	0	90	0	8	0	>5KM	>5KM	>5KM	<=5KM	>5KM	>5KM	>5KM	<=5KM	>5KM
DUBDA G.P. TOTAL :	15	10	25	71	0	0	71	0	1393	0	0	388	0	8	5									
MANJUSREE GRAM PANCHAYAT																								
ALIPUR (183)	0	0	0	6	0	0	6	0	0	0	0	0	0	0	0	<=5KM	<=5KM	<=5KM	<=5KM	>5KM	>5KM	>5KM	<=5KM	<=5KM
ARIAPOTA (181)	5	0	5	6	0	0	6	0	0	0	0	0	0	0	0	<=5KM	<=5KM	<=5KM	<=5KM	>5KM	>5KM	>5KM	<=5KM	<=5KM
BAINCHA (030)	5	0	5	4	0	0	4	0	0	0	0	0	0	0	0	<=5KM	<=5KM	<=5KM	<=5KM	>5KM	>5KM	>5KM	<=5KM	<=5KM
BARA NIDHI (178)	0	0	0	6	0	0	6	0	33	0	0	0	0	10	4	<=5KM	<=5KM	<=5KM	<=5KM	>5KM	>5KM	>5KM	<=5KM	<=5KM
BHATDA (180)	12	0	12	33	0	0	33	0	86	2	0	0	0	24	0	<=5KM	YES	<=5KM	<=5KM	>5KM	>5KM	>5KM	<=5KM	<=5KM
BISHARPUR (134)	8	0	8	8	0	0	8	0	0	0	0	0	0	0	0	<=5KM	<=5KM	<=5KM	<=5KM	>5KM	>5KM	>5KM	<=5KM	<=5KM
DAUDPUR (182)	0	0	0	15	0	0	15	0	0	0	0	0	0	0	0	<=5KM	<=5KM	<=5KM	<=5KM	>5KM	>5KM	>5KM	<=5KM	<=5KM
GHOLSHUNDI (031)	0	0	0	0	0	0	0	0	0	0	0	0	0	0	0	<=5KM	<=5KM	<=5KM	<=5KM	>5KM	>5KM	>5KM	<=5KM	<=5KM
KHEJURDA (136)	5	0	5	21	0	0	21	0	0	0	0	0	0	0	0	<=5KM	<=5KM	<=5KM	<=5KM	>5KM	>5KM	>5KM	<=5KM	<=5KM
MADHABPUR (173)	4	0	4	0	0	0	0	0	0	0	0	0	0	0	0	<=5KM	<=5KM	<=5KM	<=5KM	>5KM	>5KM	>5KM	<=5KM	<=5KM
MAHANAGAR (175)	5	0	5	0	0	0	0	0	0	0	0	0	0	0	0	<=5KM	<=5KM	<=5KM	<=5KM	>5KM	>5KM	>5KM	<=5KM	<=5KM
MALLIKPUR (176)	6	0	6	7	0	0	7	0	0	0	0	0	0	0	0	<=5KM	<=5KM	<=5KM	<=5KM	>5KM	>5KM	>5KM	<=5KM	<=5KM
MIRJAPUR (133)	0	0	0	3	0	5	3	0	0	0	0	0	0	0	0	<=5KM	<=5KM	<=5KM	<=5KM	>5KM	>5KM	>5KM	<=5KM	<=5KM
NAYAPARA (172)	8	0	8	5	0	0	5	0	0	0	0	0	0	0	0	<=5KM	<=5KM	<=5KM	<=5KM	>5KM	>5KM	>5KM	<=5KM	<=5KM
PHARAKPARA (135)	8	0	8	2	0	0	2	0	0	0	0	0	0	0	0	<=5KM	<=5KM	<=5KM	<=5KM	>5KM	>5KM	>5KM	<=5KM	<=5KM

(P) - Part Mouza i.e., Mouza appears in more than one Gram Panchayat; YES - Located in the Mouza; <=5KM - Located at a distance upto 5 KM; >5KM - Located at a distance more than 5 KM

PURBA MEDINIPUR DISTRICT

FODDER AREA / AGRICULTURAL IMPLEMENTS / FISHERY / LIVESTOCK & FISHERY INFRASTRUCTURE

NAME OF THE MOUZA (J.L. No.)	Area under Fodder Crops (In Cottah)			Animal Operated Implements			Leveller	Chaff Cutter	Fishery Household Persons	Engaged in Actual Operation of Fishing				Marketing of Fish		Veterinary Hospital /Health Centre	Artificial Insemination Centre	Veterinary Medicine Shop	Live stock Development Worker	Chilling Plant/ Bulk Milk Cooler	Co-op. Dairy/ Milk Collection Centre	Availability of Pasture Land	Cattle/ Poultry Feed Shop	Fish Wholesale Market
										Full Time		Part Time												
	Kharif	Rabi	Total	Wooden Plough	Steel Plough	Animal Cart				Male	Female	Male	Female	Male	Female									
	45	46	47	48	49	50	51	52	53	54	55	56	57	58	59	60	61	62	63	64	65	66	67	68
EGRA-II BLOCK : EGRA SUBDIVISION																								
MANJUSREE GRAM PANCHAYAT																								
TENTULIAGIRI (029)	0	0	0	10	0	0	10	0	0	0	0	0	0	0	0	<=5KM	<=5KM	<=5KM	<=5KM	>5KM	>5KM	>5KM	<=5KM	<=5KM
TOLAKANA (179)	0	0	0	3	0	0	3	0	0	0	0	0	0	0	0	<=5KM	<=5KM	<=5KM	<=5KM	>5KM	>5KM	>5KM	<=5KM	<=5KM
ULADPUR (174)	0	0	0	0	0	0	0	0	0	0	0	0	0	0	0	<=5KM	<=5KM	<=5KM	<=5KM	>5KM	>5KM	>5KM	<=5KM	<=5KM
MANJUSREE G.P. TOTAL :	66	0	66	129	0	5	129	0	119	2	0	0	0	34	4									
PANIPARUL GRAM PANCHAYAT																								
ARANGA (198)	0	0	0	35	0	0	35	0	229	31	0	14	0	8	2	>5KM	<=5KM	<=5KM	<=5KM	>5KM	>5KM	>5KM	<=5KM	>5KM
CHANDALDA (206)	0	0	0	21	0	0	21	0	0	0	0	0	0	0	0	>5KM	<=5KM	<=5KM	<=5KM	>5KM	>5KM	>5KM	<=5KM	>5KM
DEBIDASPUR (207)	0	0	0	24	0	0	24	0	250	0	0	42	15	32	6	>5KM	<=5KM	<=5KM	<=5KM	>5KM	>5KM	>5KM	<=5KM	>5KM
KHURUTIA (201)	0	0	0	35	0	0	35	0	37	10	0	4	0	0	6	>5KM	<=5KM	<=5KM	<=5KM	>5KM	>5KM	>5KM	<=5KM	>5KM
KULTIKRI (197)	0	0	0	66	0	0	66	0	255	18	0	20	0	17	7	>5KM	<=5KM	<=5KM	<=5KM	>5KM	>5KM	>5KM	<=5KM	>5KM
LALPUR (202)	0	0	0	24	0	0	24	0	0	0	0	0	0	0	0	>5KM	<=5KM	<=5KM	<=5KM	>5KM	>5KM	>5KM	<=5KM	>5KM
PANIPARUL (203)	0	10	10	122	0	0	122	0	132	19	0	12	0	10	4	>5KM	YES	<=5KM	<=5KM	>5KM	>5KM	>5KM	<=5KM	>5KM
SARISHA (205)	0	0	0	24	0	0	24	0	0	0	0	0	0	0	0	>5KM	<=5KM	<=5KM	<=5KM	>5KM	>5KM	>5KM	<=5KM	>5KM
TEGHARI (200)	0	0	0	22	0	0	22	0	0	0	0	0	0	0	0	>5KM	<=5KM	<=5KM	<=5KM	>5KM	>5KM	>5KM	<=5KM	>5KM
UTTAR ARANGA (199)	0	0	0	8	0	0	8	0	0	0	0	0	0	0	0	>5KM	<=5KM	<=5KM	<=5KM	>5KM	>5KM	>5KM	<=5KM	>5KM
PANIPARUL G.P. TOTAL :	0	10	10	381	0	0	381	0	903	78	0	92	15	67	25									
SARBADOY GRAM PANCHAYAT																								
ATBATI (261)	10	10	20	10	0	0	10	0	0	0	0	0	0	0	0	<=5KM	<=5KM	<=5KM	<=5KM	>5KM	>5KM	>5KM	<=5KM	>5KM
BARA NALGERYA (252)	0	0	0	11	0	0	11	0	0	0	0	0	0	0	0	<=5KM	<=5KM	<=5KM	<=5KM	>5KM	>5KM	>5KM	<=5KM	<=5KM
CHHOTA NALGERIA (251)	10	0	10	8	0	0	8	0	50	0	0	23	0	0	7	<=5KM	YES	<=5KM	<=5KM	>5KM	>5KM	>5KM	<=5KM	<=5KM
CHHOTA RASULPUR (246)	0	0	0	5	0	0	5	0	53	4	0	10	0	0	0	<=5KM	<=5KM	<=5KM	<=5KM	>5KM	>5KM	>5KM	<=5KM	<=5KM
EGRA PATNA (185)	0	0	0	12	0	0	12	0	0	0	0	0	0	0	0	>5KM	<=5KM	<=5KM	<=5KM	>5KM	>5KM	>5KM	<=5KM	<=5KM
GANESHWARPUR (263)	0	0	0	9	0	0	9	0	0	0	0	0	0	0	0	>5KM	<=5KM	<=5KM	<=5KM	>5KM	>5KM	>5KM	<=5KM	<=5KM
LASKARPUR (262)	0	0	0	5	0	0	5	0	66	1	0	17	0	0	0	<=5KM	<=5KM	<=5KM	<=5KM	>5KM	>5KM	>5KM	<=5KM	<=5KM
MAHESHPUR (264)	0	10	10	10	0	0	10	0	0	0	0	0	0	0	0	>5KM	<=5KM	<=5KM	<=5KM	>5KM	>5KM	>5KM	<=5KM	>5KM
RASULPUR DAKSHINBAR (253)	0	0	0	5	0	0	5	0	0	0	0	0	0	0	0	<=5KM	<=5KM	<=5KM	<=5KM	>5KM	>5KM	>5KM	<=5KM	>5KM
SANBHERI (P) (248)	0	0	0	5	0	0	5	0	0	0	0	0	0	0	0	<=5KM	<=5KM	<=5KM	<=5KM	>5KM	>5KM	>5KM	<=5KM	<=5KM
SARBADOY G.P. TOTAL :	20	20	40	80	0	0	80	0	169	5	0	50	0	0	7									

(P) - Part Mouza i.e., Mouza appears in more than one Gram Panchayat; YES - Located in the Mouza; <=5KM - Located at a distance upto 5 KM, >5KM - Located at a distance more than 5 KM

PATASHPUR-I BLOCK

PATASHPUR-II BLOCK

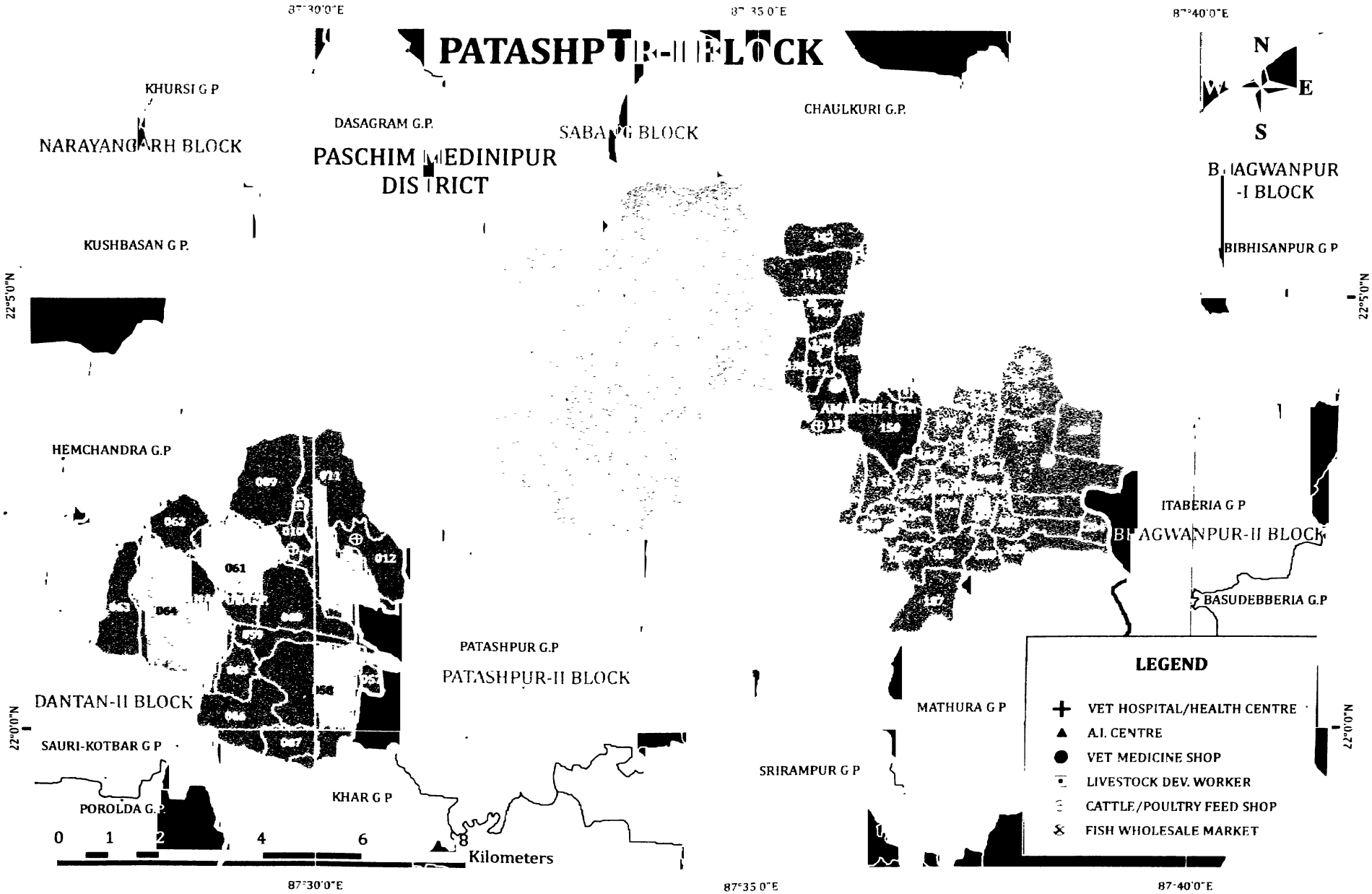

NUMBERS IN THE MAP INDICATE THE J.L.NO. OF THE MOUZAS

LIST OF MOUZAS WITH J.L.NO. IN THE REVERSE PAGE

LIST OF MOUZAS WITH J.L. NO. OF PATASHPUR-I BLOCK

AMARSHI-I G.P.

134 AMARSHI KASBA
136 KALMA GHAT
137 NARPADA
138 SHYAM KHOLA
139 HATI BANDH
140 AGARPARA
141 SHOULA BHERI
142 BALABHADRAPUR
143 BANKIBHERI
149 PURBAMAJI GAON
150 PURBA AMARSHI

AMARSHI-II G.P.

144 SARIDASPUR
145 GOPALSINGPUR
146 PANCHURIA
147 SANMAJI GAON
148 BAPUSHANKAR
175 RAGHURAMPUR
176 MAMUDPUR
177 BHAGWANPUR
178 CHAKDEBI
179 DHOKKA BANKA
180 AMGACHHI
181 RAMKHALI
291 TALADIHA

BARAHAT G.P.

153 PAYRACHALI
157 BARA BHAGIA
158 TUPCHIBAR
159 CHAK SAGAR
160 SHANKAR GERYA
161 MADHABASAN
162 ASHARYA BANDH
163 NILAPUR
164 PANDUA PARA
165 PURULIA
166 KULRAKHI
167 KATRANKA
168 MAISHALI
169 SHOLPUTA
170 BANAMALIPUR
171 MIRJAPUR
172 EKTARPUR
173 JOYKRISHNAPUR
200 NAKI BASAN
201 BARAHAT
202 UTTAR RAYBAND
203 SAHDATPUR
204 NAIPUKHURIA
205 DULALPUR
209 GOBARDHANPUR

BRAJALALPUR G.P.

037 KANTA PUKURIA
038 DANRAI
039 PAHARPUR
040 NARIA NARIA
042 CHAKJOGI
043 CHAK SADARJA
044 MAKRAMPUR
045 SAHAPUR
120 SAHAPUR
121 DAKSHIN RAUTARA
122 TETUL MARI
123 RAMCHANDRAPUR
124 IRDA
125 TARAI
126 BANAMALI CHAK
127 GOYALDA
128 SHYAMSUNDARPUR CHAK
129 KALIA
130 KAKURYA DANGA
131 SINGDA
132 BRAJALALPUR
133 BASUDEBPUR
135 HIRASAGAR
151 PITAMBARPUR
152 KUTUBPUR
154 DAKSHIN JALI BHERI
155 GABDANGAR
156 CHAK MAJALI

CHISTIPUR-I G.P.

174 SAHAPUR
182 TALCHITKINI
183 BARMU KHAL
184 CHISTI PUR BHERI
185 GOLARA BHERI
186 RUPA DIGHI
187 GOLARA NII
188 CHISTIPUR
189 BARUIBAR
196 MACHHRANKA NANKAR
197 SARBHUM
199 GOPALBAND

CHISTIPUR-II G.P.

190 CHISTIPUR BHERI
191 PAL PARA BHERI
192 GODAI BHERI
193 BARUI PUR
194 RAM BASAN
195 PALPARA
198 DHANKAR

GOKULPUR G.P.

001 ARGARA

GOKULPUR G.P.

002 BASUDEVPUR
003 AJODHYAPUR
004 KANAKPUR
005 PUSHA
006 KHARIGERIA
007 TAPINDA
008 BISHWANATHPUR
013 HAJIPUR
015 AMARPUR
024 MAHESHPUR
025 KALUBAR
026 GOKULPUR
027 AYMABARBERIA

GOPALPUR G.P.

016 GOPICHAK
021 CHHARA DIGHI
022 DANGAR TULSHI
023 SATRAHINI
028 CHAK REJA
029 KUNJA BERYA
030 KHARAN
031 TEPARPARA
032 RAMCHAK
033 PASCHIM JALI
034 KHIDIRPUR
035 SELMABAD
036 GOPALPUR
041 RAJEPUR
290 BDLAKIPUR

NAIPUR G.P.

009 MADHUPUR
010 HARIDASPUR
011 NAIPUR
012 MADHABPUR
057 CHAK MAGURYA
058 CHANDPUR
059 AMBI
060 SANYA
061 MIRJAPUR
062 CHAK GOPAL
063 PADIMA
064 BELDA
065 BHADNA
066 MANINATHPUR
067 NANKAR KADAMGERYA

Administrative Divisions (in number), 2005

Police Station	Panchayat Samity	Gram Panchayat	Mouza	Household	Town
1(P)	1	9	136	28,784	-

Population and Density of Population (per sq. kms.), 2001

Population	Density of Population	Area (Sq. K.M.)
1,51,609	880	172.26

Population (in number), 2001

Male	Female	Total
77,651	73,958	1,51,609

Scheduled Castes and Scheduled Tribes Population by Sex (in no.), 2001

Scheduled Castes			Scheduled Tribes		
Male	Female	Total	Male	Female	Total
11,168	10,694	21,862	337	318	655

Broad Pattern of Land Utilisation (in hect.), 2002-2003

Cultivable area	Residual area	Forest area
13,900	83	5

Percentage of Literates by Sex, 2001

Male	Female	Total
90.30	70.00	80.15

Number of Schools (General Education), 2005-2006

Primary	Middle/High	Higher Secondary
160	8/10	7

Number of Students (General Education), 2005-2006

Class	I to V	VI to VIII	IX to X	XI to XII
Total	**15,098**	**2,754**	**6,638**	**6,999**

Number of Teachers (General Education), 2005-2006

School	Primary	Junior High	High	Higher Sec.
Total	**364**	**52**	**130**	**165**

Distribution of Colleges, 2005-2006

Name	No.
Colleges / University	1
Professional & Technical Schools & Colleges	1
Special & Non-Formal Education	262
Total	264

Health Facilities, 2005

Hospital	Health centre	Clinic & Dispensary	Total	Total bed	No. of Doctor
-	2	29	31	16	2

No. of Veterinary Hospitals

State Animal Health Centre	Block Animal Health Centre	Additional Block Health Centre	Animal Development Aid Centre	Mobile Animal Health Centre	Artificial Insemination (A.I.) Centre
-	1	-	-	-	4

BAR DIAGRAM SHOWING POPULATION OF LIVESTOCK SPECIES IN PATASHPUR-I BLOCK

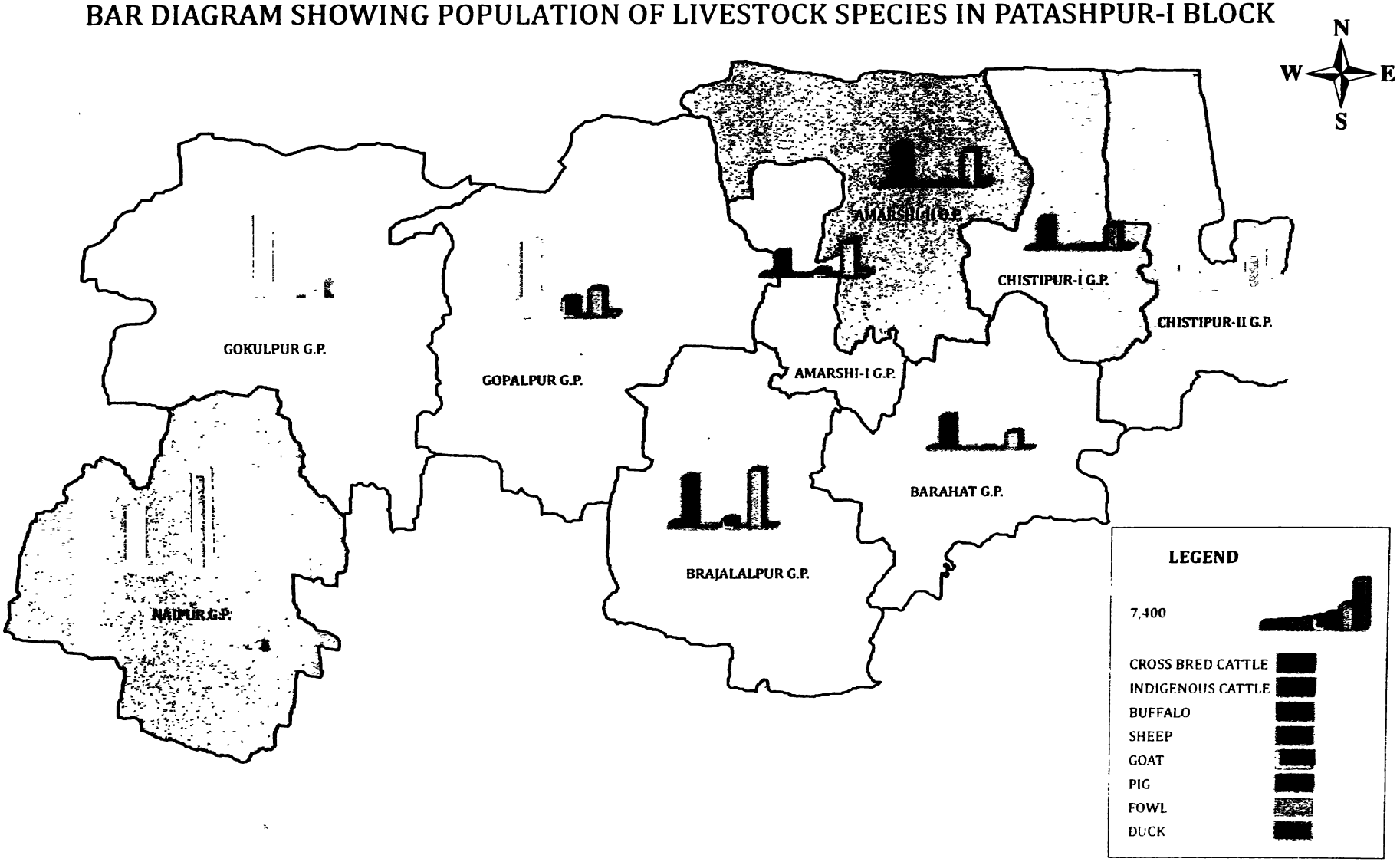

PATASHPUR-I BLOCK AT A GLANCE

	4,426	27	26	23	27	29
	61,933	375	360	328	174	185
	66,359	402	385	351	201	214
	0	0	0	0	8	9
	19	0	0	5	17	18
	8,858	54	51	122	158	168
	27	0	0	1	8	9
	1,528	9	9	19	18	19
	15,409	93	89	192	304	324
	36,296	220	211	435	241	257
	51,705	313	300	627	545	580
	4,155	25	24	67	119	126
	227	1	1	12	9	9
	4,382	27	25	79	127	135
	0	0	0	1	3	3
	56,088	340	326	707	675	719
	631	4	4	12	22	24
	0	0	0	1	7	7
	33	0	0	0	8	9
	886	5	5	23	22	23
	0	0	0	22	12	13
	2,483	15	14	27	10	10
	333	2	2	8	3	3
	263	2	2	6	2	2

Reference Date : 15.10.2007

PATASHPUR-I BLOCK

POPULATION SHARE OF BOVINES AND SMALL ANIMALS

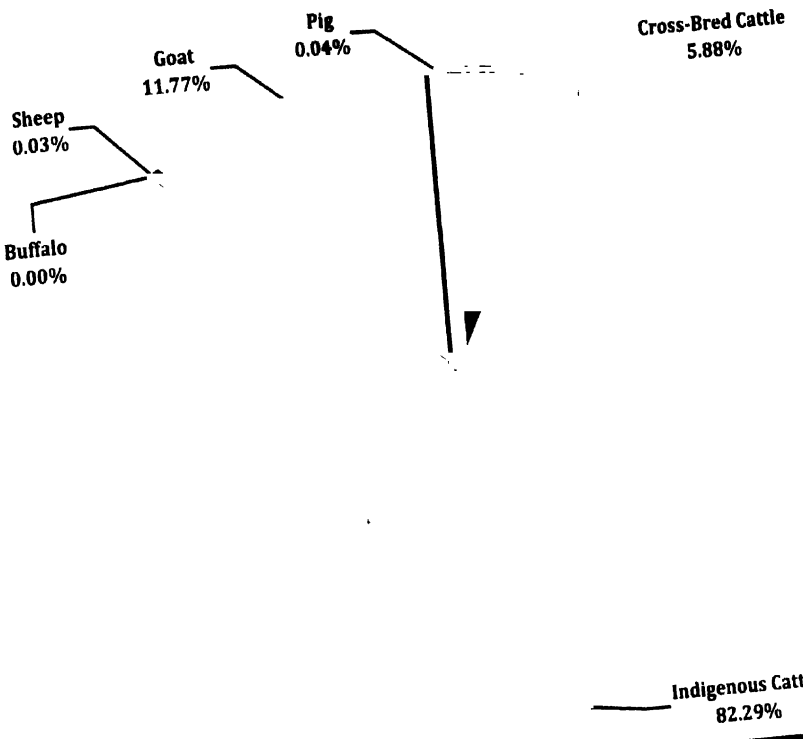

POPULATION SHARE OF FOWL AND DUCK



PATASHPUR-I BLOCK

Reference Date : 15.10.2007

GRAM PANCHAYATWISE BOVINE POPULATION

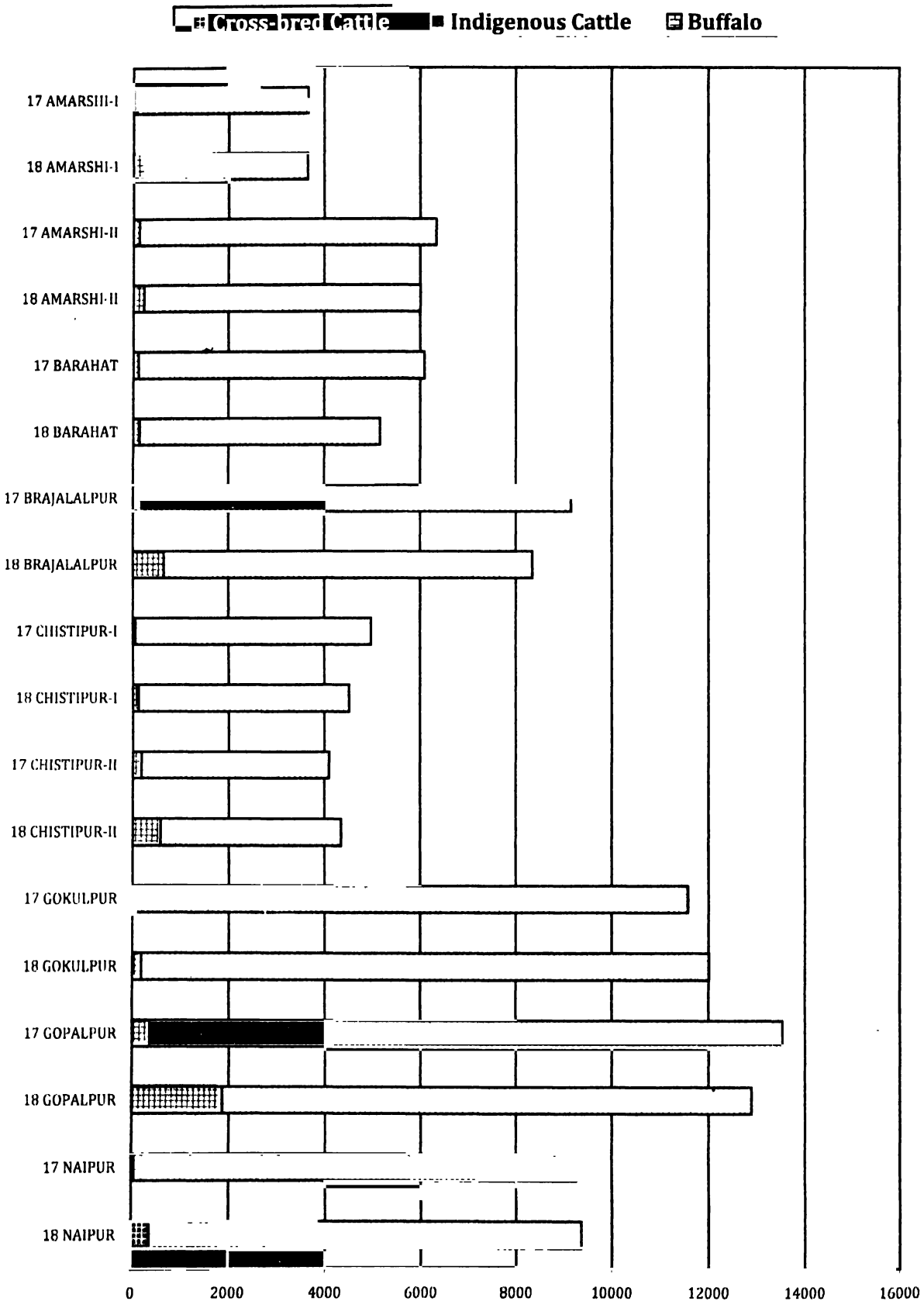

17 - PREVIOUS LIVESTOCK CENSUS, 2003; 18 - PRESENT LIVESTOCK CENSUS, 2007

Reference Date : 15.10.2007

GRAM PANCHAYATWISE POPULATION OF SMALL ANIMALS

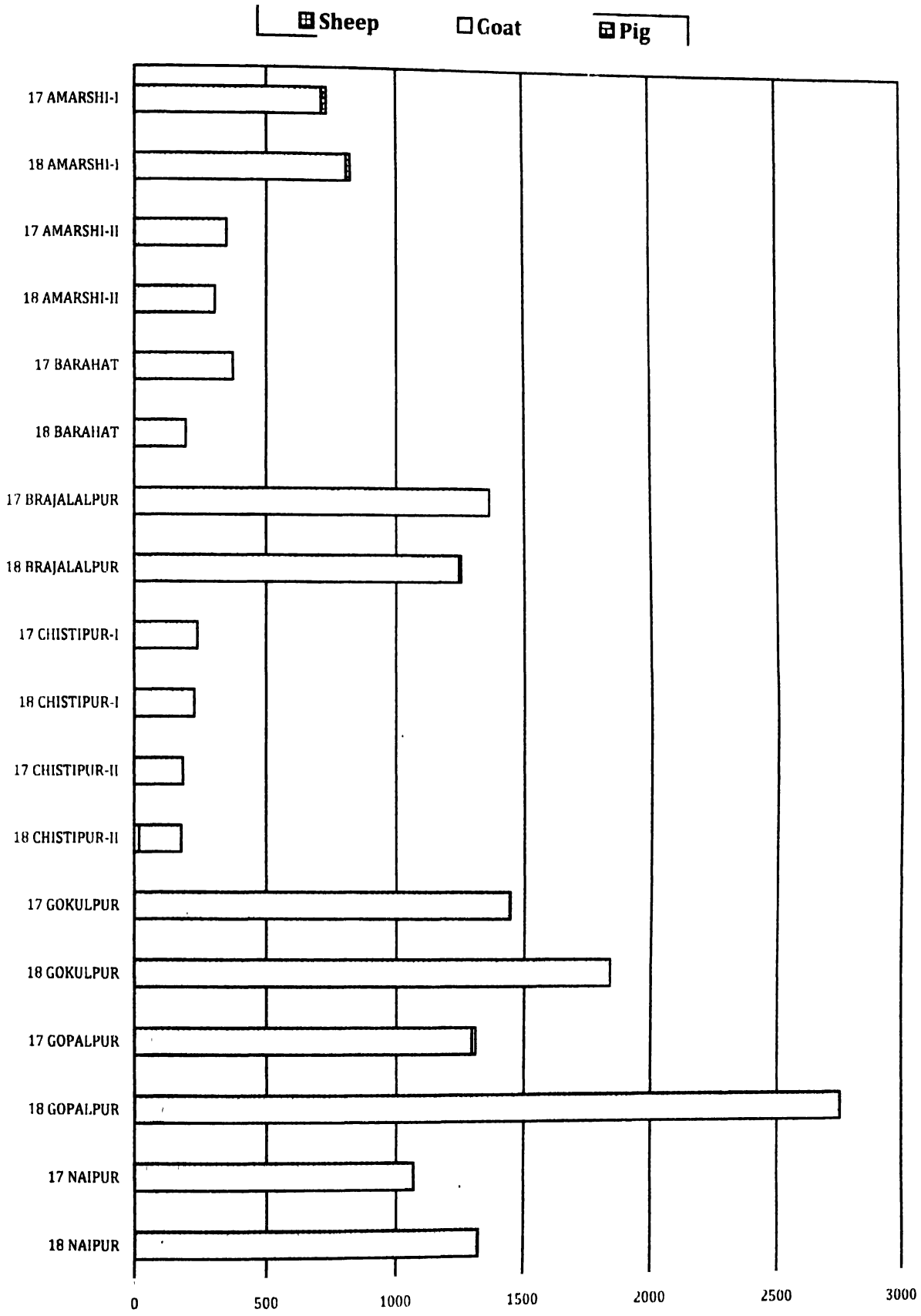

17 - PREVIOUS LIVESTOCK CENSUS, 2003; 18 - PRESENT LIVESTOCK CENSUS, 2007

GRAM PANCHAYATWISE POPULATION OF POULTRY BIRDS

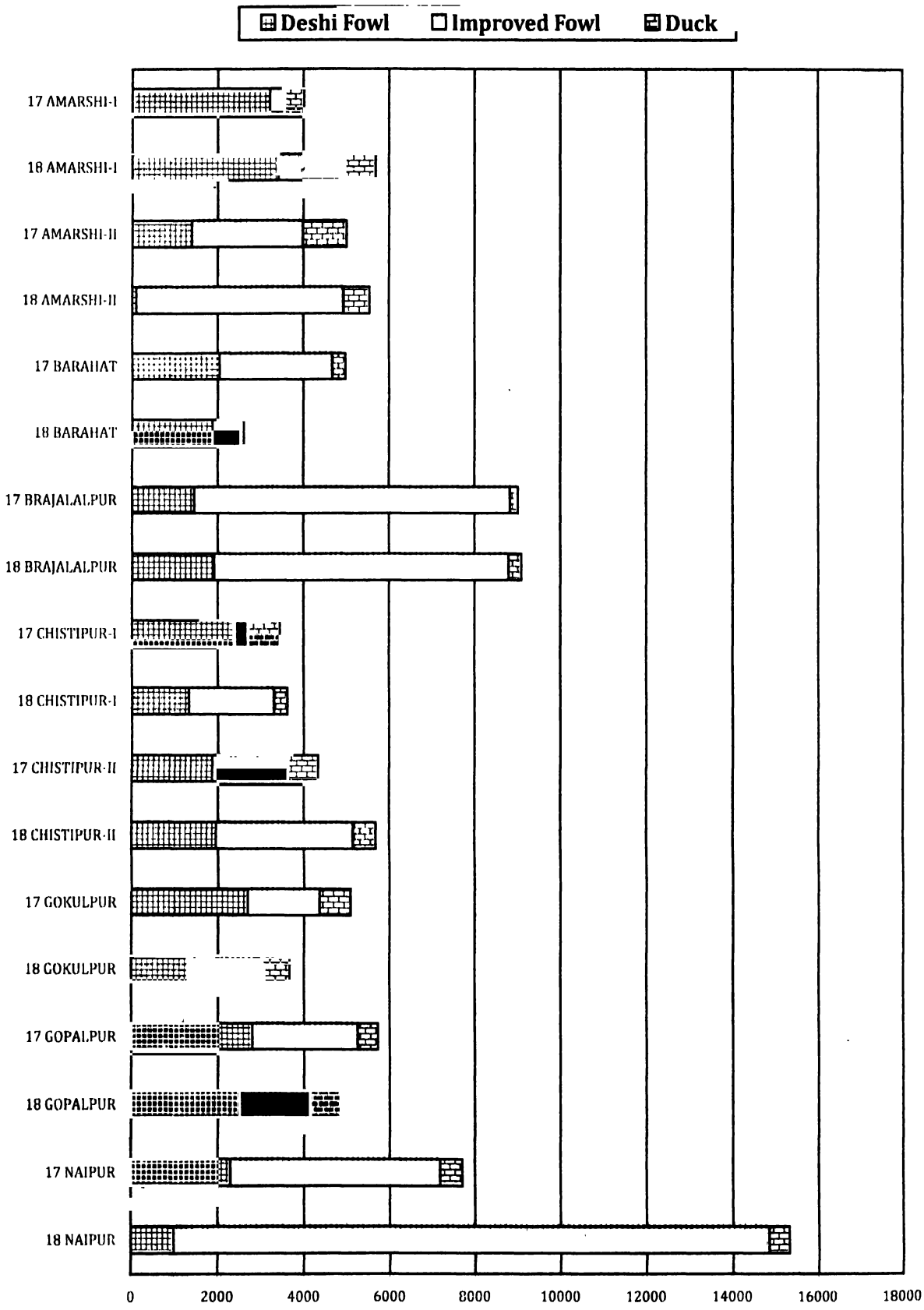

17 - PREVIOUS LIVESTOCK CENSUS, 2003; 18 - PRESENT LIVESTOCK CENSUS, 2007

18th ALL INDIA LIVESTOCK CENSUS, AGRICULTURE IMPLEMENTS AND MACHINERY, FISHERY STATISTICS, WEST BENGAL

Reference Date : 15.10.2007

PURBA MEDINIPUR DISTRICT

NAME OF THE GRAM PANCHAYAT	No. of Agricultural Households (areawise)									No. of Households based on Nature of Feeding			
	Upto 1 cottah	Above 1 cottah upto 10 cottah	Above 10 cottah upto 1 bigha	Above 1 bigha upto 3 bigha	Above 3 bigha upto 7½ bigha	Above 7½ bigha upto 15 bigha	Above 15 bigha upto 30 bigha	Above 30 bigha upto 75 bigha	Above 75 bigha	Stall feeding	Grazing	Both	Free ranging
1	2	3	4	5	6	7	8	9	10	11	12	13	14
PATASHPUR-I BLOCK													
AMARSHI-I G.P.	268	854	626	445	69	5	0	0	0	2267	0	0	0
AMARSHI-II G.P.	543	1225	719	501	98	0	0	0	0	3074	9	0	0
BARAHAT G.P.	400	861	615	550	174	7	1	0	0	2608	0	0	0
BRAJALALPUR G.P.	596	787	859	857	294	41	6	0	0	2400	21	1019	0
CHISTIPUR-I G.P.	390	1109	530	431	81	7	0	0	0	2285	35	13	0
CHISTIPUR-II G.P.	296	778	600	725	189	11	0	0	0	2590	0	0	0
GOKULPUR G.P.	241	1345	1615	908	174	17	0	0	0	3520	10	354	416
GOPALPUR G.P.	408	925	1017	1235	423	104	2	0	0	3138	3	893	0
NAIPUR G.P.	202	868	745	1122	398	78	5	0	0	1121	0	2150	0
PATASHPUR-I BLOCK TOT :	3,344	8,752	7,326	6,774	1,900	270	14	0	0	23,003	78	4,429	416

18th ALL INDIA LIVESTOCK CENSUS, AGRICULTURE IMPLEMENTS AND MACHINERY, FISHERY STATISTICS, WEST BENGAL

Reference Date : 15.10.2007

PURBA MEDINIPUR DISTRICT

NAME OF THE GRAM PANCHAYAT	Major Occupationwise No. of Households								No. of Households using different Sources of Fodder			
	Agriculture	Agriculture labourer	Cattle & Buffalo rearing	Sheep, Goat & Pig rearing	Poultry & allied activities	Other activities related to livestock	Fisheries & allied activities	Others	Own produce	Bought from market/ other persons	Both own produce & bought	Other sources
1	15	16	17	18	19	20	21	22	23	24	25	26
PATASHPUR-I BLOCK												
AMARSHI-I G.P.	108	1424	0	0	0	2	0	733	1591	122	554	0
AMARSHI-II G.P.	454	2403	0	0	12	3	1	213	1896	464	723	0
BARAHAT G.P.	1108	1451	0	0	0	0	0	49	1094	183	1331	0
BRAJALALPUR G.P.	2180	855	0	0	0	0	0	404	2448	2	990	0
CHISTIPUR-I G.P.	321	2117	0	0	0	5	34	71	1652	112	569	0
CHISTIPUR-II G.P.	390	1551	0	0	4	4	24	617	644	164	1440	0
GOKULPUR G.P.	207	0	0	0	0	0	8	0	3342	21	88	849
GOPALPUR G.P.	3236	327	18	8	1	27	301	196	2686	48	1278	102
NAIPUR G.P.	1019	2265	0	0	5	0	9	120	0	0	3254	0
PATASHPUR-I BLOCK TOT :	**9,023**	**12,393**	**18**	**8**	**22**	**41**	**377**	**2,403**	**15,353**	**1,116**	**10,227**	**951**

18th ALL INDIA LIVESTOCK CENSUS, AGRICULTURE IMPLEMENTS AND MACHINERY, FISHERY STATISTICS, WEST BENGAL

Reference Date : 15.10.2007

PURBA MEDINIPUR DISTRICT

NAME OF THE GRAM PANCHAYAT	No. of Households Availing institutional financial		Different uses of dung Householdwise (average daily kg.)				No. of Households/Khatals/Farms etc. using different Livestock							
							Livestock							
	Yes	No	Total dung produced (kg.)	Used for fuel (daily kg.)	Used for manure (daily kg.)	Used in other ways (kg.)	Cross-bred Cattle	Indi-genous Cattle	Buffalo	Sheep	Goat	Pig	Dog	Rabbit
1	27	28	29	30	31	32	33	34	35	36	37	38	39	40
PATASHPUR-I BLOCK														
AMARSHI-I G.P.	13	2254	15877	14182	1665	30	132	1626	0	0	272	3	15	0
AMARSHI-II G.P.	39	3047	24387	20898	606	2883	202	2822	0	0	116	0	9	1
BARAHAT G.P.	0	2608	27302	20725	3743	2834	95	2459	0	0	77	0	6	0
BRAJALALPUR G.P.	0	3440	21742	16666	5076	0	345	2687	0	0	332	1	8	0
CHISTIPUR-I G.P.	26	2522	20948	15345	3108	2495	89	2320	0	0	80	0	5	0
CHISTIPUR-II G.P.	0	2590	17050	10596	3787	2667	364	2096	0	5	41	0	6	0
GOKULPUR G.P.	0	4300	58511	32711	21063	4737	110	4139	0	0	451	0	102	0
GOPALPUR G.P.	61	4053	72625	40315	24284	8026	690	3864	0	0	243	0	1	0
NAIPUR G.P.	17	3401	41551	22818	15216	3517	340	3225	0	0	356	1	37	3
PATASHPUR-I BLOCK TOT :	**156**	**28,215**	**299,993**	**194,256**	**78,548**	**27,189**	**2,367**	**25,238**	**0**	**5**	**1,968**	**5**	**189**	**4**

18th ALL INDIA LIVESTOCK CENSUS, AGRICULTURE IMPLEMENTS AND MACHINERY, FISHERY STATISTICS, WEST BENGAL

Reference Date : 15.10.2007

PURBA MEDINIPUR DISTRICT

NAME OF THE GRAM PANCHAYAT	No. of Households/Khatals/Farms etc. having Poultry or Producing Milk				No. and classification of source of data														
	Poultry Birds			Milk Producing House-hold	Household	Khatal	Goshala	Dairy	Poultry Farm	Sheep, Goat, Pig etc. Farm	Livestock Market/Hat	Poultry Hatchery	Agriculture Farm	Meat Shop				Fish Shop	Others (Fish Jetty, Harbour, Processing Centre, Fish Hatchery etc.)
	Fowl	Duck	Other Poultry Birds											Sheep	Goat	Pig	Poultry		
1	41	42	43	44	45	46	47	48	49	50	51	52	53	54	55	56	57	58	59
PATASHPUR-I BLOCK																			
AMARSHI-I G.P.	888	229	0	721	2267	0	0	0	0	0	0	0	0	0	0	0	0	0	0
AMARSHI-II G.P.	551	209	0	983	3083	0	0	0	0	0	0	0	0	0	0	0	3	0	0
BARAHAT G.P.	511	34	0	590	2608	0	0	0	0	0	0	0	0	0	0	0	0	0	0
BRAJALALPUR G.P.	592	93	0	1216	3440	0	0	0	0	0	0	0	0	0	0	0	0	0	0
CHISTIPUR-I G.P.	517	112	1	564	2528	0	0	0	0	0	0	0	0	0	0	0	5	15	0
CHISTIPUR-II G.P.	869	192	1	736	2586	0	0	0	0	0	0	0	0	0	0	0	4	0	0
GOKULPUR G.P.	233	130	0	2023	4300	0	0	0	0	0	0	0	0	0	0	0	0	0	0
GOPALPUR G.P.	258	90	0	3092	4112	0	0	0	2	0	0	0	0	0	0	0	0	0	0
NAIPUR G.P.	734	126	0	1321	3410	0	0	0	4	0	0	0	0	0	0	0	4	0	0
PATASHPUR-I BLOCK TOT :	**5,153**	**1,215**	**2**	**11,246**	**28,334**	**0**	**0**	**0**	**6**	**0**	**0**	**0**	**0**	**0**	**0**	**0**	**16**	**15**	**0**

18th ALL INDIA LIVESTOCK CENSUS, AGRICULTURE IMPLEMENTS AND MACHINERY, FISHERY STATISTICS, WEST BENGAL

Reference Date : 15.10.2007

PURBA MEDINIPUR DISTRICT

JERSEY CROSS-BRED CATTLE

NAME OF THE GRAM PANCHAYAT	MALE JERSEY CROSS-BRED CATTLE							FEMALE JERSEY CROSS-BRED CATTLE							Total Jersey Cross-bred Cattle (66+73)
	Under 1 year	1 to 2½ years	Over 2½ years (Major use)				Total Male Jersey Cross-bred Cattle (60+61+62+63+64+65)	Under 1 year	1 to 2½ years	Over 2½ years			Above 10 years	Total Female Jersey Cross-bred Cattle (67+68+69+70+71+72)	
			Used for Breeding only	Mainly used for Agri-culture	Mainly used for Bullock Cart	Others				In milk	Dry	Not calved once			
1	60	61	62	63	64	65	66	67	68	69	70	71	72	73	74
PATASHPUR-I BLOCK															
AMARSHI-I G.P.	5	0	0	0	0	0	5	4	5	10	7	0	0	26	31
AMARSHI-II G P.	12	0	0	0	0	0	12	20	34	29	11	6	0	100	112
BARAHAT G.P.	11	4	0	0	0	0	15	17	11	25	29	0	0	82	97
BRAJALALPUR G.P.	57	64	0	0	0	0	121	149	202	129	44	5	0	529	650
CHISTIPUR-I G.P.	0	0	0	0	0	0	0	0	0	0	0	0	0	0	0
CHISTIPUR-II G.P.	69	22	0	0	0	0	91	107	120	101	84	3	0	415	506
GOKULPUR G P.	1	2	0	0	0	0	3	7	4	3	3	0	0	17	20
GOPALPUR G.P.	6	0	0	0	0	0	6	32	14	15	7	0	0	68	74
NAIPUR G.P.	103	19	4	0	0	0	126	103	116	31	22	8	0	280	406
PATASHPUR-I BLOCK TOT :	**264**	**111**	**4**	**0**	**0**	**0**	**379**	**439**	**506**	**343**	**207**	**22**	**0**	**1,517**	**1,896**

18th ALL INDIA LIVESTOCK CENSUS, AGRICULTURE IMPLEMENTS AND MACHINERY, FISHERY STATISTICS, WEST BENGAL

Reference Date : 15.10.2007

PURBA MEDINIPUR DISTRICT

HOLSTEIN FRIESIAN CROSS-BRED CATTLE

NAME OF THE GRAM PANCHAYAT	MALE HOLSTEIN FRIESIAN CROSS-BRED CATTLE							FEMALE HOLSTEIN FRIESIAN CROSS-BRED CATTLE							Total Holstein Friesian Cross-bred Cattle (81+88)
	Under 1 year	1 to 2½ years	Over 2½ years (Major use)				Total Male Holstein Friesian Cross bred Cattle (75+76+77+78+79+80)	Under 1 year	1 to 2½ years	Over 2½ years			Above 10 years	Total Female Holstein Friesian Cross-bred Cattle (82+83+84+85+86+87)	
			Used for Breeding only	Mainly used for Agri-culture	Mainly used for Bullock Cart	Others				In milk	Dry	Not calved once			
1	75	76	77	78	79	80	81	82	83	84	85	86	87	88	89
PATASHPUR-I BLOCK															
AMARSHI-I G.P.	1	0	0	0	0	0	1	2	1	3	0	0	0	6	7
AMARSHI-II G.P.	5	0	0	0	0	0	5	7	19	0	1	0	0	27	32
BARAHAT G.P.	9	1	0	0	0	0	10	5	2	3	6	0	0	16	26
BRAJALALPUR G.P.	0	0	0	0	0	0	0	0	0	0	0	0	0	0	0
CHISTIPUR-I G.P.	0	0	0	0	0	0	0	0	1	0	1	0	0	2	2
CHISTIPUR-II G.P.	10	4	0	0	0	0	14	21	27	6	5	0	0	59	73
GOKULPUR G.P.	0	0	0	0	0	0	0	2	0	0	0	0	0	2	2
GOPALPUR G.P.	19	0	0	0	0	0	19	73	27	42	14	5	0	161	180
NAIPUR G.P.	7	0	0	0	0	0	7	6	7	3	1	0	0	17	24
PATASHPUR-I BLOCK TOT :	51	5	0	0	0	0	56	116	84	57	28	5	0	290	346

18th ALL INDIA LIVESTOCK CENSUS, AGRICULTURE IMPLEMENTS AND MACHINERY, FISHERY STATISTICS, WEST BENGAL

Reference Date : 15.10.2007

PURBA MEDINIPUR DISTRICT

OTHER CROSS-BRED CATTLE

NAME OF THE GRAM PANCHAYAT	MALE OTHER CROSS-BRED CATTLE							FEMALE OTHER CROSS-BRED CATTLE							Total Other Cross-bred Cattle (96+103)
	Under 1 year	1 to 2½ years	Over 2½ years (Major use)				Total Male Other Cross-bred Cattle (90+91+92+93+94+95)	Under 1 year	1 to 2½ years	Over 2½ years			Above 10 years	Total Female Other Cross-bred Cattle (97+98+99+100+101+102)	
			Used for Breeding only	Mainly used for Agri-culture	Mainly used for Bullock Cart	Others				In milk	Dry	Not calved once			
1	90	91	92	93	94	95	96	97	98	99	100	101	102	103	104
PATASHPUR-I BLOCK															
AMARSHI-I G.P.	10	12	0	0	0	0	22	29	79	39	39	0	0	186	208
AMARSHI-II G.P.	3	4	0	0	0	0	7	11	30	13	13	4	0	71	78
BARAHAT G.P.	3	1	0	0	0	0	4	1	4	0	6	0	0	11	15
BRAJALALPUR G.P.	0	0	0	0	0	0	0	0	0	0	0	0	0	0	0
CHISTIPUR-I G.P.	25	14	0	0	0	0	39	22	33	10	12	1	0	78	117
CHISTIPUR-II G.P.	0	0	0	0	0	0	0	0	0	0	0	0	0	0	0
GOKULPUR G P	11	4	0	0	0	0	15	34	72	16	22	0	1	145	160
GOPALPUR G P.	126	4	0	0	0	0	130	528	300	520	128	0	0	1476	1606
NAIPUR G.P.	0	0	0	0	0	0	0	0	0	0	0	0	0	0	0
PATASHPUR-I BLOCK TOT :	178	39	0	0	0	0	217	625	518	598	220	5	1	1,967	2,184

18th ALL INDIA LIVESTOCK CENSUS, AGRICULTURE IMPLEMENTS AND MACHINERY, FISHERY STATISTICS, WEST BENGAL

Reference Date : 15.10.2007

PURBA MEDINIPUR DISTRICT

TOTAL CROSS-BRED CATTLE

NAME OF THE GRAM PANCHAYAT	TOTAL MALE CROSS-BRED CATTLE							TOTAL FEMALE CROSS-BRED CATTLE							Total Cross-bred Cattle (111+118)
	Under 1 year (60+75+90)	1 to 2½ years (61+76+91)	Over 2½ years (Major use)				Total Male Other Cross-bred Cattle (105+106+107+108+109+110)	Under 1 year (67+82+97)	1 to 2½ years (68+83+98)	Over 2½ years			Above 10 years (72+87+102)	Total Female Cross-bred Cattle (112+113+114+115+116+117)	
			Used for Breeding only (62+77+92)	Mainly used for Agriculture (63+78+93)	Mainly used for Bullock Cart (64+79+94)	Others (65+80+95)				In milk (69+84+99)	Dry (70+85+100)	Not calved once (71+86+101)			
1	105	106	107	108	109	110	111	112	113	114	115	116	117	118	119
PATASHPUR-I BLOCK															
AMARSHI-I G.P.	16	12	0	0	0	0	28	35	85	52	46	0	0	218	246
AMARSHI-II G.P.	20	4	0	0	0	0	24	38	83	42	25	10	0	198	222
BARAHAT G.P.	23	6	0	0	0	0	29	23	17	28	41	0	0	109	138
BRAJALALPUR G.P.	57	64	0	0	0	0	121	149	202	129	44	5	0	529	650
CHISTIPUR-I G.P.	25	14	0	0	0	0	39	22	34	10	13	1	0	80	119
CHISTIPUR-II G.P.	79	26	0	0	0	0	105	128	147	107	89	3	0	474	579
GOKULPUR G.P.	12	6	0	0	0	0	18	43	76	19	25	0	1	164	182
GOPALPUR G.P.	151	4	0	0	0	0	155	633	341	577	149	5	0	1705	1860
NAIPUR G.P.	110	19	4	0	0	0	133	109	123	34	23	8	0	297	430
PATASHPUR-I BLOCK TOT :	493	155	4	0	0	0	652	1,180	1,108	998	455	32	1	3,774	4,426

18th ALL INDIA LIVESTOCK CENSUS, AGRICULTURE IMPLEMENTS AND MACHINERY, FISHERY STATISTICS, WEST BENGAL

Reference Date : 15.10.2007

PURBA MEDINIPUR DISTRICT

INDIGENOUS BREED CATTLE (SAHIWAL, HARIANA, SIRI, GIR, RED SINDHI ETC.)

NAME OF THE GRAM PANCHAYAT	MALE INDIGENOUS BREED CATTLE							FEMALE INDIGENOUS BREED CATTLE							Total Indi-genous Breed Cattle (126+133)	Breedwise Breakup of Total Indigenous Breed Cattle				
	Under 1 year	1 to 3 years	Over 3 years (Major work basis)				Total Male Indigenous Breed Cattle (120+121+122+123+124+125)	Under 1 year	1 to 3 years	Over 3 years			Above 10 years	Total Female Indigenous Breed Cattle (127+128+129+130+131+132)		Total No. of Sahiwal	Total No. of Hariana	Total No. of Siri	Total No. of Gir	Total Red Sindhi & Others
			Used for Breeding only	Mainly used for Agri-culture	Mainly used for Bullock Cart	Others				In milk	Dry	Not calved once								
1	120	121	122	123	124	125	126	127	128	129	130	131	132	133	134	135	136	137	138	139
PATASHPUR-I BLOCK																				
AMARSHI-I G.P.	0	2	0	0	0	0	2	2	7	2	4	0	0	15	17	5	2	0	8	2
AMARSHI-II G.P.	20	0	0	0	0	0	20	33	8	1	1	0	0	43	63	0	0	0	0	0
BARAHAT G.P.	23	0	0	0	0	0	23	28	113	23	27	2	0	193	216	15	0	0	135	66
BRAJALALPUR G.P.	0	0	0	0	0	0	0	0	0	0	0	0	0	0	0	0	0	0	0	0
CHISTIPUR-I G.P.	5	5	0	0	0	0	10	17	20	4	6	0	0	47	57	0	0	0	0	0
CHISTIPUR-II G.P.	70	47	0	0	0	1	118	76	63	9	4	1	0	153	271	10	0	0	261	0
GOKULPUR G.P.	23	19	0	0	0	0	42	24	36	9	3	0	0	72	114	20	9	0	69	16
GOPALPUR G.P.	5	0	0	0	0	0	5	25	9	11	4	0	0	49	54	5	0	0	38	11
NAIPUR G.P.	21	4	0	0	0	0	25	57	37	8	5	17	0	124	149	27	12	0	60	50
PATASHPUR-I BLOCK TOT :	167	77	0	0	0	1	245	262	293	67	54	20	0	696	941	82	23	0	571	145

18th ALL INDIA LIVESTOCK CENSUS, AGRICULTURE IMPLEMENTS AND MACHINERY, FISHERY STATISTICS, WEST BENGAL

Reference Date : 15.10.2007

PURBA MEDINIPUR DISTRICT

BENGAL / NON-DESCRIPT INDIGENOUS CATTLE

NAME OF THE GRAM PANCHAYAT	MALE BENGAL / NON-DESCRIPT INDIGENOUS CATTLE							FEMALE BENGAL / NON-DESCRIPT INDIGENOUS CATTLE							Total Bengal/Non-descript Indigenous Cattle (146+153)
	Under 1 year	1 to 3 years	Over 3 years (Major work basis)				Total Male Bengal/Non-descript Indigenous Cattle (140+141+142+143+144+145)	Under 1 year	1 to 3 years	Over 3 years			Above 10 years	Total Female Bengal/Non-descript Indigenous Cattle (147+148+149+150+151+152)	
			Used for Breeding only	Mainly used for Agri-culture	Mainly used for Bullock Cart	Others				In milk	Dry	Not calved once			
1	140	141	142	143	144	145	146	147	148	149	150	151	152	153	154
PATASHPUR-I BLOCK															
AMARSHI-I G.P.	339	352	3	7	0	0	701	432	864	761	637	1	0	2695	3396
AMARSHI-II G.P.	549	575	0	7	0	3	1134	606	1813	1030	915	230	0	4594	5728
BARAHAT G.P.	595	455	0	14	0	0	1064	534	1446	570	1076	49	70	3745	4809
BRAJALALPUR G.P.	676	757	0	44	0	0	1477	1055	3023	1432	535	145	40	6230	7707
CHISTIPUR-I G.P.	213	495	1	5	0	0	714	303	2035	571	709	18	0	3636	4350
CHISTIPUR-II G.P.	372	602	0	10	0	24	1008	391	819	689	565	20	10	2494	3502
GOKULPUR G.P.	1262	1297	0	641	0	0	3200	1411	2931	2377	1694	97	14	8524	11724
GOPALPUR G.P.	677	86	8	146	0	0	917	2630	2386	3999	1052	2	0	10069	10986
NAIPUR G.P.	1041	516	48	394	0	8	2007	1255	1391	1543	1835	636	123	6783	8790
PATASHPUR-I BLOCK TOT :	5,724	5,135	60	1,268	0	35	12,222	8,617	16,708	12,972	9,018	1,198	257	48,770	60,992

Reference Date : 15.10.2007

PURBA MEDINIPUR DISTRICT

TOTAL INDIGENOUS CATTLE

NAME OF THE GRAM PANCHAYAT	TOTAL MALE INDIGENOUS CATTLE							TOTAL FEMALE INDIGENOUS CATTLE							Total Indigenous Cattle (161+168)
	Under 1 year (120+140)	1 to 3 years (121+141)	Over 3 years (Major work basis)				Total Male Indigenous Cattle (155+156+157+158+159+160)	Under 1 year (127+147)	1 to 3 years (128+148)	Over 3 years			Above 10 years (132+152)	Total Female Indigenous Cattle (162+163+164+165+166+167)	
			Used for Breeding only (122+142)	Mainly used for Agri-culture (123+143)	Mainly used for Bullock Cart (124+144)	Others (125+145)				In milk (129+149)	Dry (130+150)	Not calved once (131+151)			
1	155	156	157	158	159	160	161	162	163	164	165	166	167	168	169
PATASHPUR-I BLOCK															
AMARSHI-I G.P.	339	354	3	7	0	0	703	434	871	763	641	1	0	2710	3413
AMARSHI-II G.P.	569	575	0	7	0	3	1154	639	1821	1031	916	230	0	4637	5791
BARAHAT G.P.	618	455	0	14	0	0	1087	562	1559	593	1103	51	70	3938	5025
BRAJALALPUR G.P.	676	757	0	44	0	0	1477	1055	3023	1432	535	145	40	6230	7707
CHISTIPUR-I G.P.	218	500	1	5	0	0	724	320	2055	575	715	18	0	3683	4407
CHISTIPUR-II G.P.	442	649	0	10	0	25	1126	467	882	698	569	21	10	2647	3773
GOKULPUR G.P.	1285	1316	0	641	0	0	3242	1435	2967	2386	1697	97	14	8596	11838
GOPALPUR G.P.	682	86	8	146	0	0	922	2655	2395	4010	1056	2	0	10118	11040
NAIPUR G.P.	1062	520	48	394	0	8	2032	1312	1428	1551	1840	653	123	6907	8939
PATASHPUR-I BLOCK TOT :	**5,891**	**5,212**	**60**	**1,268**	**0**	**36**	**12,467**	**8,879**	**17,001**	**13,039**	**9,072**	**1,218**	**257**	**49,466**	**61,933**

18th ALL INDIA LIVESTOCK CENSUS, AGRICULTURE IMPLEMENTS AND MACHINERY, FISHERY STATISTICS, WEST BENGAL

Reference Date : 15.10.2007

PURBA MEDINIPUR DISTRICT

INDIGENOUS BREED BUFFALO (MURRAH ETC.)

NAME OF THE GRAM PANCHAYAT	MALE INDIGENOUS BREED BUFFALO (MURRAH ETC.)							MALE INDIGENOUS BREED BUFFALO (MURRAH ETC.)							Total Indigenous Breed Buffalo (176+183)
	Under 1 year	1 to 3 years	Over 3 years (Major work basis)				Total Male Indigenous Breed Buffalo (170+171+172+173+174+175)	Under 1 year	1 to 3 years	Over 3 years			Above 10 years	Total Female Indigenous Breed Buffalo (177+178+179+180+181+182)	
			Used for Breeding only	Mainly used for Agri-culture	Mainly used for Bullock Cart	Others				In milk	Dry	Not calved once			
1	170	171	172	173	174	175	176	177	178	179	180	181	182	183	184
PATASHPUR-I BLOCK															
AMARSHI-I G.P.	0	0	0	0	0	0	0	0	0	0	0	0	0	0	0
AMARSHI-II G.P.	0	0	0	0	0	0	0	0	0	0	0	0	0	0	0
BARAHAT G.P.	0	0	0	0	0	0	0	0	0	0	0	0	0	0	0
BRAJALALPUR G.P.	0	0	0	0	0	0	0	0	0	0	0	0	0	0	0
CHISTIPUR-I G.P.	0	0	0	0	0	0	0	0	0	0	0	0	0	0	0
CHISTIPUR-II G.P.	0	0	0	0	0	0	0	0	0	0	0	0	0	0	0
GOKULPUR G.P.	0	0	0	0	0	0	0	0	0	0	0	0	0	0	0
GOPALPUR G.P.	0	0	0	0	0	0	0	0	0	0	0	0	0	0	0
NAIPUR G.P.	0	0	0	0	0	0	0	0	0	0	0	0	0	0	0
PATASHPUR-I BLOCK TOT :	**0**	**0**	**0**	**0**	**0**	**0**	**0**	**0**	**0**	**0**	**0**	**0**	**0**	**0**	**0**

18th ALL INDIA LIVESTOCK CENSUS, AGRICULTURE IMPLEMENTS AND MACHINERY, FISHERY STATISTICS, WEST BENGAL

Reference Date : 15.10.2007

PURBA MEDINIPUR DISTRICT

NON-DESCRIPT BUFFALO

NAME OF THE GRAM PANCHAYAT	MALE NON-DESCRIPT BUFFALO							FEMALE NON-DESCRIPT BUFFALO							Total Non-descript Buffalo (191+198)
	Under 1 year	1 to 3 years	Over 3 years (Major work basis)				Total Male Non-descript Buffalo (185+186+187+188+189+190)	Under 1 year	1 to 3 years	Over 3 years			Above 10 years	Total Female Non-descript Buffalo (192+193+194+195+196+197)	
			Used for Breeding only	Mainly used for Agri-culture	Mainly used for Bullock Cart	Others				In milk	Dry	Not calved once			
1	185	186	187	188	189	190	191	192	193	194	195	196	197	198	199
PATASHPUR-I BLOCK															
AMARSHI-I G P.	0	0	0	0	0	0	0	0	0	0	0	0	0	0	0
AMARSHI-II G P	0	0	0	0	0	0	0	0	0	0	0	0	0	0	0
BARAHAT G.P.	0	0	0	0	0	0	0	0	0	0	0	0	0	0	0
BRAJALALPUR G P	0	0	0	0	0	0	0	0	0	0	0	0	0	0	0
CHISTIPUR-I G.P.	0	0	0	0	0	0	0	0	0	0	0	0	0	0	0
CHISTIPUR-II G P	0	0	0	0	0	0	0	0	0	0	0	0	0	0	0
GOKULPUR G.P	0	0	0	0	0	0	0	0	0	0	0	0	0	0	0
GOPALPUR G.P.	0	0	0	0	0	0	0	0	0	0	0	0	0	0	0
NAIPUR G.P.	0	0	0	0	0	0	0	0	0	0	0	0	0	0	0
PATASHPUR-I BLOCK TOT :	**0**	**0**	**0**	**0**	**0**	**0**	**0**	**0**	**0**	**0**	**0**	**0**	**0**	**0**	**0**

18th ALL INDIA LIVESTOCK CENSUS, AGRICULTURE IMPLEMENTS AND MACHINERY, FISHERY STATISTICS, WEST BENGAL

Reference Date : 15.10.2007

PURBA MEDINIPUR DISTRICT

TOTAL BUFFALO

NAME OF THE GRAM PANCHAYAT	TOTAL MALE BUFFALO							TOTAL FEMALE BUFFALO							Total Buffalo (206+ 213)	Total Yak	Total Mithun
	Under 1 year (170+ 185)	1 to 3 years (171+ 186)	Over 3 years (Major work basis)				Total Male Buffalo (176+ 191)	Under 1 year (177+ 192)	1 to 3 years (178+ 193)	Over 3 years			Above 10 years (182+ 197)	Total Female Buffalo (183+ 198)			
			Used for Breeding only (172+ 187)	Mainly used for Agri-culture (173+ 188)	Mainly used for Bullock Cart (174+ 189)	Others (175+ 190)				In milk (179+ 194)	Dry (180+ 195)	Not calved once (181+ 196)					
1	200	201	202	203	204	205	206	207	208	209	210	211	212	213	214	215	216
PATASHPUR-I BLOCK																	
AMARSHI-I G.P.	0	0	0	0	0	0	0	0	0	0	0	0	0	0	0	0	0
AMARSHI-II G.P.	0	0	0	0	0	0	0	0	0	0	0	0	0	0	0	0	0
BARAHAT G.P.	0	0	0	0	0	0	0	0	0	0	0	0	0	0	0	0	0
BRAJALALPUR G.P.	0	0	0	0	0	0	0	0	0	0	0	0	0	0	0	0	0
CHISTIPUR-I G.P.	0	0	0	0	0	0	0	0	0	0	0	0	0	0	0	0	0
CHISTIPUR-II G.P.	0	0	0	0	0	0	0	0	0	0	0	0	0	0	0	0	0
GOKULPUR G.P.	0	0	0	0	0	0	0	0	0	0	0	0	0	0	0	0	0
GOPALPUR G.P.	0	0	0	0	0	0	0	0	0	0	0	0	0	0	0	0	0
NAIPUR G.P.	0	0	0	0	0	0	0	0	0	0	0	0	0	0	0	0	0
PATASHPUR-I BLOCK TOT :	0	0	0	0	0	0	0	0	0	0	0	0	0	0	0	0	0

18th ALL INDIA LIVESTOCK CENSUS, AGRICULTURE IMPLEMENTS AND MACHINERY, FISHERY STATISTICS, WEST BENGAL

Reference Date : 15.10.2007

PURBA MEDINIPUR DISTRICT

SHEEP

NAME OF THE GRAM PANCHAYAT	Utilisation of Milk (Daily Kg.) by the Milk Producer					CROSS-BRED SHEEP							GAROLE BREED INDIGENOUS SHEEP						
	Consumed as fluid milk by the producer household (Daily Kg.)	Sold as fluid milk (Daily Kg.)			Converted into milk products (Daily Kg.)	MALE			FEMALE			Total Cross-bred Sheep (224+227)	MALE			FEMALE			Total Garole Breed Indi-genous Sheep (231+234)
		Direct to Con-sumer	Through Cooper-ative	To Middle man		Upto 6 months	6 months & above	Total Male (222+223)	Upto 6 months	6 months & above	Total Female (225+226)		Upto 6 months	6 months & above	Total Male (229+230)	Upto 6 months	6 months & above	Total Female (232+233)	
1	217	218	219	220	221	222	223	224	225	226	227	228	229	230	231	232	233	234	235
PATASHPUR-I BLOCK																			
AMARSHI-I G.P.	851	1534	0	34	0	0	0	0	0	0	0	0	0	0	0	0	0	0	0
AMARSHI-II G.P.	987	0	0	945	0	0	0	0	0	0	0	0	0	0	0	0	0	0	0
BARAHAT G.P.	594	0	0	891	0	0	0	0	0	0	0	0	0	0	0	0	0	0	0
BRAJALALPUR G.P.	682	3204	0	0	0	0	0	0	0	0	0	0	0	0	0	0	0	0	0
CHISTIPUR-I G.P.	572	573	0	0	0	0	0	0	0	0	0	0	0	0	0	0	0	0	0
CHISTIPUR-II G.P.	749	0	0	1852	0	0	1	1	0	0	0	1	0	2	2	0	8	8	10
GOKULPUR G.P.	2024	1819	0	13	0	0	0	0	0	0	0	0	0	0	0	0	0	0	0
GOPALPUR G.P.	3333	2883	0	4447	149	0	0	0	0	0	0	0	0	0	0	0	0	0	0
NAIPUR G.P.	1309	185	0	595	0	0	0	0	0	0	0	0	0	0	0	0	0	0	0
PATASHPUR-I BLOCK TOT :	**11,101**	**10,198**	**0**	**8,777**	**149**	**0**	**1**	**1**	**0**	**0**	**0**	**1**	**0**	**2**	**2**	**0**	**8**	**8**	**10**

18th ALL INDIA LIVESTOCK CENSUS, AGRICULTURE IMPLEMENTS AND MACHINERY, FISHERY STATISTICS, WEST BENGAL

Reference Date : 15.10.2007

PURBA MEDINIPUR DISTRICT

SHEEP

NAME OF THE GRAM PANCHAYAT	BANAPALA BREED INDIGENOUS SHEEP							OTHER BREED INDIGENOUS SHEEP (CHOTTANAGPURI, SHAHABADI ETC.)							Total Sheep (228+235+242+249)
	MALE			FEMALE			Total Banapala Breed Indigenous Sheep (238+241)	MALE			FEMALE			Total Other Breed Indigenous Sheep (245+248)	
	Upto 6 months	6 months & above	Total Male (236+237)	Upto 6 months	6 months & above	Total Female (239+240)		Upto 6 months	6 months & above	Total Male (243+244)	Upto 6 months	6 months & above	Total Female (246+247)		
1	236	237	238	239	240	241	242	243	244	245	246	247	248	249	250
PATASHPUR-I BLOCK															
AMARSHI-I G.P.	0	0	0	0	0	0	0	0	0	0	0	0	0	0	0
AMARSHI-II G.P.	0	0	0	0	0	0	0	0	0	0	0	0	0	0	0
BARAHAT G.P.	0	0	0	0	0	0	0	0	0	0	0	0	0	0	0
BRAJALALPUR G.P.	0	0	0	0	0	0	0	0	0	0	0	0	0	0	0
CHISTIPUR-I G.P.	0	0	0	0	0	0	0	0	0	0	0	0	0	0	0
CHISTIPUR-II G.P.	2	0	2	0	2	2	4	0	1	1	0	3	3	4	19
GOKULPUR G.P.	0	0	0	0	0	0	0	0	0	0	0	0	0	0	0
GOPALPUR G.P.	0	0	0	0	0	0	0	0	0	0	0	0	0	0	0
NAIPUR G.P.	0	0	0	0	0	0	0	0	0	0	0	0	0	0	0
PATASHPUR-I BLOCK TOT :	2	0	2	0	2	2	4	0	1	1	0	3	3	4	19

18th ALL INDIA LIVESTOCK CENSUS, AGRICULTURE IMPLEMENTS AND MACHINERY, FISHERY STATISTICS, WEST BENGAL

Reference Date : 15.10.2007

PURBA MEDINIPUR DISTRICT

GOAT

NAME OF THE GRAM PANCHAYAT	BENGAL BREED INDIGENOUS GOAT (BLACK, WHITE, BROWN ETC.)							JAMUNAPARI BREED INDIGENOUS GOAT						
	MALE			FEMALE			Total Bengal Breed Indigenous Goat (253+256)	MALE			FEMALE			Total Jamunapari Breed Indigenous Goat (260+263)
	Under 1 year	1 year & above	Total Male (251+252)	Under 1 year	1 year & above	Total Female (254+255)		Under 1 year	1 year & above	Total Male (258+259)	Under 1 year	1 year & above	Total Female (261+262)	
1	251	252	253	254	255	256	257	258	259	260	261	262	263	264
PATASHPUR-I BLOCK														
AMARSHI-I G.P.	100	109	209	233	358	591	800	1	3	4	0	0	0	4
AMARSHI-II G.P.	95	4	99	128	80	208	307	0	0	0	0	0	0	0
BARAHAT G.P.	33	14	47	52	97	149	196	0	0	0	0	0	0	0
BRAJALALPUR G.P.	135	319	454	216	574	790	1244	0	0	0	0	0	0	0
CHISTIPUR-I G.P	33	45	78	29	122	151	229	0	0	0	0	0	0	0
CHISTIPUR-II G.P.	10	14	24	40	97	137	161	0	0	0	0	0	0	0
GOKULPUR G.P.	420	337	757	504	580	1084	1841	0	0	0	0	0	0	0
GOPALPUR G.P.	548	528	1076	808	869	1677	2753	0	0	0	0	0	0	0
NAIPUR G.P.	279	98	377	415	529	944	1321	0	0	0	0	0	0	0
PATASHPUR-I BLOCK TOT :	**1,653**	**1,468**	**3,121**	**2,425**	**3,306**	**5,731**	**8,852**	**1**	**3**	**4**	**0**	**0**	**0**	**4**

18th ALL INDIA LIVESTOCK CENSUS, AGRICULTURE IMPLEMENTS AND MACHINERY, FISHERY STATISTICS, WEST BENGAL

Reference Date : 15.10.2007

PURBA MEDINIPUR DISTRICT

GOAT AND HORSE

NAME OF THE GRAM PANCHAYAT	OTHER BREED INDIGENOUS GOAT (SIROHI, BARBARI, JHAKRANA ETC.)							Total Goat (257+264 +271)	MALE				FEMALE			Total Horse (276+279)
	MALE			FEMALE			Total Other Breed Indigenous Goat (267+270)		Under 3 years	3 years & above		Total Male (273+274 +275)	Under 3 years	3 years & above	Total Female (277+278)	
	Under 1 year	1 year & above	Total Male (265+266)	Under 1 year	1 year & above	Total Female (268+269)				Used for Cart	Used for Sports					
1	265	266	267	268	269	270	271	272	273	274	275	276	277	278	279	280
PATASHPUR-I BLOCK																
AMARSHI-I G.P.	0	0	0	1	1	2	2	806	0	0	0	0	0	0	0	0
AMARSHI-II G.P.	0	0	0	0	0	0	0	307	0	0	0	0	0	0	0	0
BARAHAT G.P.	0	0	0	0	0	0	0	196	0	0	0	0	0	0	0	0
BRAJALALPUR G.P.	0	0	0	0	0	0	0	1244	0	0	0	0	0	0	0	0
CHISTIPUR-I G.P.	0	0	0	0	0	0	0	229	0	0	0	0	0	0	0	0
CHISTIPUR-II G.P.	0	0	0	0	0	0	0	161	0	0	0	0	0	0	0	0
GOKULPUR G.P.	0	0	0	0	0	0	0	1841	0	0	0	0	0	0	0	0
GOPALPUR G.P.	0	0	0	0	0	0	0	2753	0	0	0	0	0	0	0	0
NAIPUR G.P.	0	0	0	0	0	0	0	1321	0	0	0	0	0	0	0	0
PATASHPUR-I BLOCK TOT :	0	0	0	1	1	2	2	8,858	0	0	0	0	0	0	0	0

18th ALL INDIA LIVESTOCK CENSUS, AGRICULTURE IMPLEMENTS AND MACHINERY, FISHERY STATISTICS, WEST BENGAL

Reference Date : 15.10.2007

PURBA MEDINIPUR DISTRICT

PONNY, MULE, DONKEY AND CAMEL

NAME OF THE GRAM PANCHAYAT	MALE				FEMALE			Total Ponny (284+ 287)	MULE			DONKEY			CAMEL		
	Under 3 years	3 years & above		Total Male (281+ 282 +283)	Under 3 years	3 years & above	Total Female (285+ 286)		Under 3 years	3 years & above	Total Mule (289+ 290)	Under 3 years	3 years & above	Total Donkey (292+ 293)	Under 3 years	3 years & above	Total Camel (295+ 296)
		Used for Cart	Used for Sports														
1	281	282	283	284	285	286	287	288	289	290	291	292	293	294	295	296	297
PATASHPUR-I BLOCK																	
AMARSHI-I G.P.	0	0	0	0	0	0	0	0	0	0	0	0	0	0	0	0	0
AMARSHI-II G.P.	0	0	0	0	0	0	0	0	0	0	0	0	0	0	0	0	0
BARAHAT G.P.	0	0	0	0	0	0	0	0	0	0	0	0	0	0	0	0	0
BRAJALALPUR G.P	0	0	0	0	0	0	0	0	0	0	0	0	0	0	0	0	0
CHISTIPUR-I G.P.	0	0	0	0	0	0	0	0	0	0	0	0	0	0	0	0	0
CHISTIPUR-II G.P.	0	0	0	0	0	0	0	0	0	0	0	0	0	0	0	0	0
GOKULPUR G.P.	0	0	0	0	0	0	0	0	0	0	0	0	0	0	0	0	0
GOPALPUR G.P.	0	0	0	0	0	0	0	0	0	0	0	0	0	0	0	0	0
NAIPUR G.P.	0	0	0	0	0	0	0	0	0	0	0	0	0	0	0	0	0
PATASHPUR-I BLOCK TOT :	0	0	0	0	0	0	0	0	0	0	0	0	0	0	0	0	0

18th ALL INDIA LIVESTOCK CENSUS, AGRICULTURE IMPLEMENTS AND MACHINERY, FISHERY STATISTICS, WEST BENGAL

Reference Date : 15.10.2007

PURBA MEDINIPUR DISTRICT

PIG

NAME OF THE GRAM PANCHAYAT	CROSS-BRED PIG							GHOONGRU BREED INDIGENOUS PIG						
	MALE			FEMALE			Total Cross-bred Pig (300+303)	MALE			FEMALE			Total Ghoongru Breed Indigenous Pig (307+310)
	Below 6 months	6 months & above	Total Male (298+299)	Below 6 months	6 months & above	Total Female (301+302)		Below 6 months	6 months & above	Total Male (305+306)	Below 6 months	6 months & above	Total Female (308+309)	
1	298	299	300	301	302	303	304	305	306	307	308	309	310	311
PATASHPUR-I BLOCK														
AMARSHI-I G.P.	0	0	0	0	0	0	0	0	0	0	0	0	0	0
AMARSHI-II G.P.	0	0	0	0	0	0	0	0	0	0	0	0	0	0
BARAHAT G.P.	0	0	0	0	0	0	0	0	0	0	0	0	0	0
BRAJALALPUR G.P.	0	0	0	0	0	0	0	0	0	0	0	0	0	0
CHISTIPUR-I G.P.	0	0	0	0	0	0	0	0	0	0	0	0	0	0
CHISTIPUR-II G.P.	0	0	0	0	0	0	0	0	0	0	0	0	0	0
GOKULPUR G.P.	0	0	0	0	0	0	0	0	0	0	0	0	0	0
GOPALPUR G.P.	0	0	0	0	0	0	0	0	0	0	0	0	0	0
NAIPUR G.P.	0	0	0	0	0	0	0	0	0	0	0	0	0	0
PATASHPUR-I BLOCK TOT :	0	0	0	0	0	0	0	0	0	0	0	0	0	0

18th ALL INDIA LIVESTOCK CENSUS, AGRICULTURE IMPLEMENTS AND MACHINERY, FISHERY STATISTICS, WEST BENGAL

Reference Date : 15.10.2007

PURBA MEDINIPUR DISTRICT

PIG, DOG AND RABBIT

NAME OF THE GRAM PANCHAYAT	OTHER INDIGENOUS PIG							Total Pig (304+ 311+ 318)	PET DOG			OTHER (STREET) DOG			Total Dog (322+ 325)	RABBIT		
	MALE			FEMALE			Total Other Indi-genous Pig (314+ 317)											
	Below 6 months	6 months & above	Total Male (312+ 313)	Below 6 months	6 months & above	Total Female (315+ 316)			Male	Female	Total Pet Dog (320+ 321)	Male	Female	Total Other Dog (323+ 324)		Male	Female	Total Rabbit (327+ 328)
1	312	313	314	315	316	317	318	319	320	321	322	323	324	325	326	327	328	329
PATASHPUR-I BLOCK																		
AMARSHI-I G.P.	1	4	5	3	8	11	16	16	12	5	17	35	45	80	97	0	0	0
AMARSHI-II G.P.	0	0	0	0	0	0	0	0	6	5	11	65	75	140	151	1	1	2
BARAHAT G.P.	0	0	0	0	0	0	0	0	5	1	6	95	135	230	236	0	0	0
BRAJALALPUR G.P.	0	4	4	0	5	5	9	9	4	4	8	75	65	140	148	0	0	0
CHISTIPUR-I G.P.	0	0	0	0	0	0	0	0	5	0	5	0	0	0	5	0	0	0
CHISTIPUR-II G.P.	0	0	0	0	0	0	0	0	6	1	7	65	75	140	147	0	0	0
GOKULPUR G.P.	0	0	0	0	0	0	0	0	83	41	124	85	125	210	334	0	0	0
GOPALPUR G.P.	0	0	0	0	0	0	0	0	1	0	1	105	120	225	226	0	0	0
NAIPUR G.P.	2	0	2	0	0	0	2	2	30	11	41	60	83	143	184	3	4	7
PATASHPUR-I BLOCK TOT :	3	8	11	3	13	16	27	27	152	68	220	585	723	1,308	1,528	4	5	9

18th ALL INDIA LIVESTOCK CENSUS, AGRICULTURE IMPLEMENTS AND MACHINERY, FISHERY STATISTICS, WEST BENGAL

Reference Date : 15.10.2007

PURBA MEDINIPUR DISTRICT

FOWL (COCK, HEN, CHICKEN)

NAME OF THE GRAM PANCHAYAT	FOWL (COCK, HEN, CHICKEN) (MALE+FEMALE)															
	COCK (5 months & above)					HEN (5 months & above)					DESHI CHICKEN (Below 5 months)					
	Deshi Aseel	Deshi Others	Improved White	Improved Coloured	Total Cock (330+331+332+333)	Deshi Aseel	Deshi Others	Improved White	Improved Coloured	Total Hen (335+336+337+338)	Aseel for Egg	Other for Egg	Total (340+341)	Aseel for Meat	Other for Meat	Total Deshi Chicken (343+344)
1	330	331	332	333	334	335	336	337	338	339	340	341	342	343	344	345
PATASHPUR-I BLOCK																
AMARSHI-I G.P.	29	744	300	0	1073	73	2066	758	0	2897	0	102	102	200	200	400
AMARSHI-II G.P.	0	0	1	89	90	0	0	2	934	936	0	99	99	0	0	0
BARAHAT G.P.	0	62	0	0	62	0	4	0	0	4	0	766	766	18	1027	1045
BRAJALALPUR G.P.	181	316	308	421	1226	512	907	322	382	2123	0	0	0	0	0	0
CHISTIPUR-I G.P.	61	1156	0	10	1227	0	95	0	0	95	0	16	16	0	0	0
CHISTIPUR-II G.P.	17	292	11	269	589	39	249	2010	208	2506	267	1046	1313	28	22	50
GOKULPUR G.P.	0	511	1	88	600	0	540	2	71	613	0	242	242	0	23	23
GOPALPUR G.P.	375	135	139	243	892	1319	630	163	351	2463	6	27	33	13	0	13
NAIPUR G.P.	4	100	20	186	310	9	397	91	1289	1786	96	314	410	12	62	74
PATASHPUR-I BLOCK TOT :	667	3,316	780	1,306	6,069	1,952	4,888	3,348	3,235	13,423	369	2,612	2,981	271	1,334	1,605

18th ALL INDIA LIVESTOCK CENSUS, AGRICULTURE IMPLEMENTS AND MACHINERY, FISHERY STATISTICS, WEST BENGAL

Reference Date : 15.10.2007

PURBA MEDINIPUR DISTRICT

FOWL (COCK, HEN, CHICKEN) AND DRAKE, DUCK

NAME OF THE GRAM PANCHAYAT	FOWL (COCK, HEN, CHICKEN) (MALE+FEMALE)							DRAKE, DUCK (MALE+FEMALE)					
	IMPROVED CHICKEN (Below 5 months)						Total Fowl (334+339+342+345+348+351)	Drake (6 months & above)			Duck (6 months & above)		
	White for Egg	Coloured for Egg	Total (346+347)	White for Meat	Coloured for Meat	Total Improved Chicken (349+350)		Deshi	Improved	Total Drake (353+354)	Deshi	Improved	Total Duck (356+357)
1	346	347	348	349	350	351	352	353	354	355	356	357	358
PATASHPUR-I BLOCK													
AMARSHI-I G.P.	7	68	75	418	0	418	4965	69	0	69	646	7	653
AMARSHI-II G.P.	2	1935	1937	1719	161	1880	4942	41	0	41	426	0	426
BARAHAT G.P.	62	0	62	600	0	600	2539	5	0	5	71	0	71
BRAJALALPUR G.P.	11	0	11	5436	0	5436	8796	63	10	73	218	10	228
CHISTIPUR-I G.P.	101	854	955	910	100	1010	3303	16	10	26	262	0	262
CHISTIPUR-II G.P.	27	356	383	287	22	309	5150	65	0	65	465	5	470
GOKULPUR G.P.	200	300	500	1050	0	1050	3028	364	0	364	273	0	273
GOPALPUR G.P.	55	41	96	593	55	648	4145	86	78	164	450	96	546
NAIPUR G.P.	59	344	403	11780	74	11854	14837	80	1	81	344	4	348
PATASHPUR-I BLOCK TOT :	524	3,898	4,422	22,793	412	23,205	51,705	789	99	888	3,155	122	3,277

18th ALL INDIA LIVESTOCK CENSUS, AGRICULTURE IMPLEMENTS AND MACHINERY, FISHERY STATISTICS, WEST BENGAL

Reference Date : 15.10.2007

PURBA MEDINIPUR DISTRICT

DUCK, TURKEY

NAME OF THE GRAM PANCHAYAT	DUCKLING (MALE+FEMALE)							TURKEY			Quail	Other Poultry Birds	Total Poultry Birds (352+365+368+369+370)
	DUCKLING (Belows 6 month)						Total Duck (355+358+361+364)	Male	Female	Total Turkey (366+367)			
	Deshi for Egg	Deshi for Meat	Total Deshi Duckling (359+360)	Improved for Egg	Improved for Meat	Total Improved Duckling (362+363)							
1	359	360	361	362	363	364	365	366	367	368	369	370	371
PATASHPUR-I BLOCK													
AMARSHI-I G.P.	0	0	0	4	0	4	726	0	0	0	0	0	5691
AMARSHI-II G.P.	135	0	135	2	0	2	604	0	0	0	0	0	5546
BARAHAT G.P.	3	0	3	0	0	0	79	0	0	0	0	0	2618
BRAJALALPUR G.P.	0	0	0	0	0	0	301	0	0	0	0	0	9097
CHISTIPUR-I G.P.	24	3	27	0	0	0	315	0	0	0	0	0	3618
CHISTIPUR-II G.P.	0	0	0	0	0	0	535	0	0	0	0	0	5686
GOKULPUR G.P.	0	0	0	0	0	0	637	0	0	0	0	0	3665
GOPALPUR G.P.	0	0	0	0	0	0	710	0	0	0	0	0	4855
NAIPUR G.P.	33	13	46	0	0	0	475	0	0	0	0	0	15312
PATASHPUR-I BLOCK TOT :	195	16	211	6	0	6	4,382	0	0	0	0	0	56,088

18th ALL INDIA LIVESTOCK CENSUS, AGRICULTURE IMPLEMENTS AND MACHINERY, FISHERY STATISTICS, WEST BENGAL

Reference Date : 15.10.2007

PURBA MEDINIPUR DISTRICT

AGRICULTURAL IMPLEMENTS AND MACHINERY

NAME OF THE GRAM PANCHAYAT	ANIMAL OPERATED IMPLEMENTS														
	No. of Wooden Plough					No. of Steel Plough					No. of Cultivator				
	Utilised more than 100 days/ year	Utilised between 50 to 100 days/ year	Utilised less than 50 days/ year	Not Utilised	Total (372+373+ 374+375)	Utilised more than 100 days/ year	Utilised between 50 to 100 days/ year	Utilised less than 50 days/ year	Not Utilised	Total (377+378+ 379+380)	Utilised more than 100 days/ year	Utilised between 50 to 100 days/ year	Utilised less than 50 days/ year	Not Utilised	Total (382+383+ 384+385)
1	372	373	374	375	376	377	378	379	380	381	382	383	384	385	386
PATASHPUR-I BLOCK															
AMARSHI-I G.P.	1	1	0	24	26	0	0	0	0	0	0	0	0	0	0
AMARSHI-II G.P.	0	0	3	3	6	0	0	0	0	0	0	0	0	0	0
BARAHAT G.P	0	0	8	72	80	0	0	0	0	0	0	0	0	0	0
BRAJALALPUR G P.	0	0	0	0	0	0	0	0	0	0	0	0	0	0	0
CHISTIPUR-I G.P.	0	0	0	0	0	0	0	0	0	0	0	0	0	0	0
CHISTIPUR-II G.P.	0	0	0	0	0	0	0	0	0	0	0	0	0	0	0
GOKULPUR G.P.	0	0	250	0	250	0	0	0	0	0	0	0	0	0	0
GOPALPUR G.P	0	0	66	0	66	0	0	0	0	0	0	0	0	0	0
NAIPUR G.P.	0	2	188	13	203	0	0	0	0	0	0	0	0	0	0
PATASHPUR-I BLOCK TOT :	1	3	515	112	631	0	0	0	0	0	0	0	0	0	0

18th ALL INDIA LIVESTOCK CENSUS, AGRICULTURE IMPLEMENTS AND MACHINERY, FISHERY STATISTICS, WEST BENGAL

Reference Date : 15.10.2007

PURBA MEDINIPUR DISTRICT

AGRICULTURAL IMPLEMENTS AND MACHINERY

NAME OF THE GRAM PANCHAYAT	ANIMAL OPERATED IMPLEMENTS														
	No. of Disc Harrow					No. of Seed-cum-Fertiliser Drill					No. of Leveller				
	Utilised more than 100 days/ year	Utilised between 50 to 100 days/ year	Utilised less than 50 days/ year	Not Utilised	Total (387+388+ 389+390)	Utilised more than 100 days/ year	Utilised between 50 to 100 days/ year	Utilised less than 50 days/ year	Not Utilised	Total (392+393+ 394+395)	Utilised more than 100 days/ year	Utilised between 50 to 100 days/ year	Utilised less than 50 days/ year	Not Utilised	Total (397+398+ 399+400)
1	387	388	389	390	391	392	393	394	395	396	397	398	399	400	401
PATASHPUR-I BLOCK															
AMARSHI-I G.P.	0	0	0	0	0	0	0	0	0	0	1	1	68	5	75
AMARSHI-II G.P.	0	0	0	0	0	0	0	0	0	0	0	0	11	0	11
BARAHAT G.P.	0	0	0	0	0	0	0	0	0	0	0	0	246	0	246
BRAJALALPUR G.P.	0	0	0	0	0	0	0	0	0	0	0	0	0	0	0
CHISTIPUR-I G.P.	0	0	0	0	0	0	0	0	0	0	0	0	0	0	0
CHISTIPUR-II G.P.	0	0	0	0	0	0	0	0	0	0	0	0	0	0	0
GOKULPUR G.P.	0	0	0	0	0	0	0	0	0	0	0	0	250	0	250
GOPALPUR G.P.	0	0	0	0	0	0	0	0	0	0	15	0	97	0	112
NAIPUR G.P.	0	0	0	0	0	0	0	0	0	0	0	1	188	3	192
PATASHPUR-I BLOCK TOT :	0	0	0	0	0	0	0	0	0	0	16	2	860	8	886

18th ALL INDIA LIVESTOCK CENSUS, AGRICULTURE IMPLEMENTS AND MACHINERY, FISHERY STATISTICS, WEST BENGAL

Reference Date : 15.10.2007

PURBA MEDINIPUR DISTRICT

AGRICULTURAL IMPLEMENTS AND MACHINERY

NAME OF THE GRAM PANCHAYAT	ANIMAL OPERATED IMPLEMENTS														
	No. of Wet Land Puddler					No. of Sugarcane Crusher					No. of Animal Cart				
	Utilised more than 100 days/ year	Utilised between 50 to 100 days/ year	Utilised less than 50 days/ year	Not Utilised	Total (402+403+ 404+405)	Utilised more than 100 days/ year	Utilised between 50 to 100 days/ year	Utilised less than 50 days/ year	Not Utilised	Total (407+408+ 409+410)	Utilised more than 100 days/ year	Utilised between 50 to 100 days/ year	Utilised less than 50 days/ year	Not Utilised	Total (412+413+ 414+415)
1	402	403	404	405	406	407	408	409	410	411	412	413	414	415	416
PATASHPUR-I BLOCK															
AMARSHI-I G.P.	0	0	0	0	0	0	0	0	0	0	0	0	0	0	0
AMARSHI-II G.P.	0	0	0	0	0	0	0	0	0	0	0	0	0	0	0
BARAHAT G.P.	0	0	0	0	0	0	0	0	0	0	0	0	0	0	0
BRAJALALPUR G.P.	0	0	0	0	0	0	0	0	0	0	0	0	0	0	0
CHISTIPUR-I G.P.	0	0	0	0	0	0	0	0	0	0	0	0	0	0	0
CHISTIPUR-II G.P.	0	0	0	0	0	0	0	0	0	0	0	0	0	0	0
GOKULPUR G.P.	0	0	0	0	0	0	0	0	0	0	0	0	33	0	33
GOPALPUR G.P.	0	1	0	0	1	0	0	0	0	0	0	0	0	0	0
NAIPUR G.P.	0	0	0	0	0	0	0	0	0	0	0	0	0	0	0
PATASHPUR-I BLOCK TOT :	0	1	0	0	1	0	0	0	0	0	0	0	33	0	33

18th ALL INDIA LIVESTOCK CENSUS, AGRICULTURE IMPLEMENTS AND MACHINERY, FISHERY STATISTICS, WEST BENGAL

Reference Date : 15.10.2007

PURBA MEDINIPUR DISTRICT

AGRICULTURAL IMPLEMENTS AND MACHINERY

NAME OF THE GRAM PANCHAYAT	ANIMAL OPERATED IMPLEMENTS										EQUIPMENT FOR LIVESTOCK AND POULTRY							
	No. of Ghanis					No. of Water Lifting Devices					Incubators/ Breeders	Milking Machine	Baler	Hay Harvest Machine		Chaff Cutter		
	Utilised more than 100 days/ year	Utilised between 50 to 100 days/ year	Utilised less than 50 days/ year	Not Utilised	Total (417+ 418+ 419+ 420)	Utilised more than 100 days/ year	Utilised between 50 to 100 days/ year	Utilised less than 50 days/ year	Not Utilised	Total (422+ 423+ 424+ 425)				Straw Reaper	Forage Harvester	Manually Operated	Animal Operated	Power Operated
1	417	418	419	420	421	422	423	424	425	426	427	428	429	430	431	432	433	434
PATASHPUR-I BLOCK																		
AMARSHI-I G.P.	0	0	0	0	0	0	0	0	0	0	0	0	0	0	0	0	0	0
AMARSHI-II G.P.	0	0	0	0	0	0	0	0	0	0	0	0	0	0	0	0	0	0
BARAHAT G.P.	0	0	0	0	0	0	0	0	0	0	0	0	0	0	0	0	0	0
BRAJALALPUR G.P.	0	0	0	0	0	0	0	0	0	0	0	0	0	0	0	0	0	0
CHISTIPUR-I G.P.	0	0	0	0	0	0	0	0	0	0	0	0	0	0	0	0	0	0
CHISTIPUR-II G.P.	0	0	0	0	0	0	0	0	0	0	0	0	0	0	0	0	0	0
GOKULPUR G.P.	0	0	0	0	0	0	0	0	0	0	0	0	0	0	0	0	0	0
GOPALPUR G.P.	0	0	0	0	0	0	0	0	0	0	0	0	0	0	0	0	0	0
NAIPUR G.P.	0	0	0	0	0	0	0	0	0	0	0	0	0	0	0	0	0	0
PATASHPUR-I BLOCK TOT :	0	0	0	0	0	0	0	0	0	0	0	0	0	0	0	0	0	0

18th ALL INDIA LIVESTOCK CENSUS, AGRICULTURE IMPLEMENTS AND MACHINERY, FISHERY STATISTICS, WEST BENGAL

Reference Date : 15.10.2007

PURBA MEDINIPUR DISTRICT

FISHERY STATISTICS

NAME OF THE GRAM PANCHAYAT	No. of Household engaged in Fishing Activity						No. of Members in the Fishery Household				No. of members Engaged in actual operation of fishing activity			
	Nature of Fishing Activity		Type of Fishing Activity								Full Time		Part Time	
	Inland	Marine	Mainly Fish Capture	Mainly Seed Culture	Allied e g. Pealing, Marketing, Processing etc.	Others	Male	Female	Children	Total (441+ 442+ 443)	Male	Female	Male	Female
1	435	436	437	438	439	440	441	442	443	444	445	446	447	448
PATASHPUR-I BLOCK														
AMARSHI-I G.P.	19	0	18	0	0	0	25	25	49	99	18	0	0	0
AMARSHI-II G.P.	9	0	8	1	0	0	20	17	9	46	7	1	8	5
BARAHAT G.P.	1	0	0	0	0	0	1	1	3	5	0	0	0	0
BRAJALALPUR G.P.	0	0	0	0	0	0	0	0	0	0	0	0	0	0
CHISTIPUR-I G.P.	81	0	59	15	0	0	187	178	124	489	80	58	47	16
CHISTIPUR-II G.P.	0	0	0	0	0	0	50	56	40	146	0	0	0	0
GOKULPUR G.P.	0	0	7	7	0	0	25	21	11	57	11	0	5	9
GOPALPUR G.P.	216	0	201	22	0	17	576	588	445	1609	24	2	12	26
NAIPUR G.P.	2	0	0	4	5	0	15	11	6	32	4	0	0	0
PATASHPUR-I BLOCK TOT :	328	0	293	49	5	17	899	897	687	2,483	144	61	72	56

18th ALL INDIA LIVESTOCK CENSUS, AGRICULTURE IMPLEMENTS AND MACHINERY, FISHERY STATISTICS, WEST BENGAL

Reference Date : 15.10.2007

PURBA MEDINIPUR DISTRICT

FISHERY STATISTICS

NAME OF THE GRAM PANCHAYAT	No. of members Engaged in other occupation of fishing activities										No. of Household of main source of waterbody in which fishing done				
	Marketing of Fish		Repairing / Mending of Nets		Fish Hatchery		Ornamental Fishing		Others						
	Male	Female	Male	Female	Male	Female	Male	Female	Male	Female	Aquaculture ponds and tank	Brackish water impounds	Water logged areas	Large irrigation tanks	Reservoirs & check dams
1	449	450	451	452	453	454	455	456	457	458	459	460	461	462	463
PATASHPUR-I BLOCK															
AMARSHI-I G.P.	9	0	16	0	0	0	0	0	0	0	18	0	0	0	0
AMARSHI-II G.P.	9	1	0	0	3	0	0	0	0	0	3	0	0	0	0
BARAHAT G.P.	0	0	0	0	1	0	0	0	0	0	1	0	0	0	0
BRAJALALPUR G.P.	0	0	0	0	0	0	0	0	0	0	0	0	0	0	0
CHISTIPUR-I G.P.	119	23	0	0	0	0	0	0	0	0	17	0	28	0	0
CHISTIPUR-II G.P.	41	19	0	0	0	0	0	0	0	0	0	0	0	0	0
GOKULPUR G.P.	16	0	0	0	0	0	0	0	0	0	13	0	11	0	0
GOPALPUR G.P.	0	0	0	0	0	0	0	0	0	0	9	0	33	0	0
NAIPUR G.P.	6	0	0	0	0	0	0	0	0	0	2	0	0	0	0
PATASHPUR-I BLOCK TOT :	200	43	16	0	4	0	0	0	0	0	63	0	72	0	0

18th ALL INDIA LIVESTOCK CENSUS, AGRICULTURE IMPLEMENTS AND MACHINERY, FISHERY STATISTICS, WEST BENGAL

Reference Date : 15.10.2007

PURBA MEDINIPUR DISTRICT

FISHERY STATISTICS

NAME OF THE GRAM PANCHAYAT	No. of Household of main source of waterbody in which fishing done												
				Typewise		Locationwise			Ownershipwise				
	Rivers	Lakes/ oxbow lakes/ meanders channels/ scars	Marine resources i.e. sea	Perrenial waterbody	Seasonal waterbody	Located within the Mouza/Ward	At distance less than 5 Km.	At distance more than 5 Km.	Owned by fisherman household	Owned by Gram Panchayat	Owned by the Govt.	Owned by cooperative society	Owned by other individuals
1	464	465	466	467	468	469	470	471	472	473	474	475	476
PATASHPUR-I BLOCK													
AMARSHI-I G.P.	0	0	0	19	0	19	0	0	0	0	0	0	19
AMARSHI-II G.P.	6	0	0	3	6	9	0	0	1	0	6	0	2
BARAHAT G.P.	0	0	0	1	0	1	0	0	0	0	0	0	1
BRAJALALPUR G.P.	0	0	0	0	0	0	0	0	0	0	0	0	0
CHISTIPUR-I G.P.	0	12	0	60	19	44	0	0	64	1	2	5	6
CHISTIPUR-II G.P.	0	0	0	0	0	0	0	0	0	0	0	0	0
GOKULPUR G.P.	0	0	0	0	49	28	0	0	20	8	0	0	0
GOPALPUR G.P.	161	0	0	74	141	19	99	0	0	1	172	0	3
NAIPUR G.P.	0	0	0	1	0	1	0	0	0	1	0	0	0
PATASHPUR-I BLOCK TOT :	167	12	0	158	215	121	99	0	85	11	180	5	31

18th ALL INDIA LIVESTOCK CENSUS, AGRICULTURE IMPLEMENTS AND MACHINERY, FISHERY STATISTICS, WEST BENGAL

Reference Date : 15.10.2007

PURBA MEDINIPUR DISTRICT

FISHERY STATISTICS AND FODDER AREA

NAME OF THE GRAM PANCHAYAT	No. Fishing Crafts		No. of Fishing Gears							Area under Fodder Crops (Cottah)		
	Moto-rised	Non-moto-rised	Drag Nets	Hook & Lines	Cast Nets	Gill Nets	Set barriers	Trawl Nets	Others	Kharif	Rabi	Total (486+487)
1	477	478	479	480	481	482	483	484	485	486	487	488
PATASHPUR-I BLOCK												
AMARSHI-I G.P.	0	0	21	0	10	0	0	0	0	5	6	11
AMARSHI-II G.P.	0	8	35	0	16	5	10	0	0	5	5	10
BARAHAT G.P.	0	0	1	0	629	0	0	0	0	0	0	0
BRAJALALPUR G.P.	0	0	0	0	0	0	0	0	0	8	9	17
CHISTIPUR-I G.P.	0	16	36	4	0	63	0	0	0	0	0	0
CHISTIPUR-II G.P.	0	0	0	0	0	0	0	0	0	0	0	0
GOKULPUR G.P.	0	137	137	0	38	8	0	0	0	5	5	10
GOPALPUR G.P.	8	59	9	14	223	44	0	5	13	7	6	13
NAIPUR G.P.	0	0	1	0	2272	0	0	0	0	0	2	2
PATASHPUR-I BLOCK TOT :	**8**	**220**	**240**	**18**	**3,188**	**120**	**10**	**5**	**13**	**30**	**33**	**63**

PURBA MEDINIPUR DISTRICT

JERSEY / HOLSTEIN / OTHER CROSS-BRED / INDIGENOUS CATTLE / BUFFALO

NAME OF THE MOUZA (J.L. No.)	Female Jersey Cross-bred (Over 2½ year)			Total Jersey Cross-bred Cattle	Female Holstein Cross-bred (Over 2½ year)			Total Holstein Cross-bred Cattle	Female Other Cross-bred (Over 2½ year)			Total Other Cross-bred Cattle	Total Cross-bred Cattle	Female Indigenous Cattle (Over 3 year)			Total Bengal/ Non-des. Indige-nous Cattle	Total Indige-nous Cattle	Female Buffalo (Over 3 year)			Total Buffalo
	In milk	Dry	Not yet calved		In milk	Dry	Not yet calved		In milk	Dry	Not yet calved			In milk	Dry	Not yet calved			In milk	Dry	Not yet calved	
	1	2	3	4	5	6	7	8	9	10	11	12	13	14	15	16	17	18	19	20	21	22
PATASHPUR-I BLOCK : EGRA SUBDIVISION																						
AMARSHI-I GRAM PANCHAYAT																						
AGARPARA (140)	0	0	0	0	0	0	0	0	2	9	0	21	21	76	59	0	328	331	0	0	0	0
AMARSHI KASBA (134)	5	3	0	16	2	0	0	4	0	6	0	12	32	50	89	0	400	400	0	0	0	0
BALABHADRAPUR (142)	0	0	0	0	0	0	0	0	12	8	0	46	46	88	79	0	409	409	0	0	0	0
BANKIBHERI (143)	0	0	0	0	0	0	0	0	1	0	0	8	8	22	9	0	68	68	0	0	0	0
HATI BANDH (139)	0	0	0	0	0	0	0	0	2	2	0	9	9	12	11	0	63	63	0	0	0	0
KALMA GHAT (136)	0	0	0	0	0	0	0	0	3	1	0	12	12	80	50	0	311	311	0	0	0	0
NARPADA (137)	0	0	0	0	0	0	0	0	1	0	0	3	3	9	22	0	79	79	0	0	0	0
PURBA AMARSHI (150)	0	0	0	0	0	0	0	0	5	2	0	33	33	128	77	1	492	492	0	0	0	0
PURBAMAJI GAON (149)	3	1	0	7	0	0	0	0	1	1	0	6	13	65	26	0	214	214	0	0	0	0
SHOULA BHERI (141)	1	3	0	5	0	0	0	0	10	9	0	49	54	184	136	0	715	729	0	0	0	0
SHYAM KHOLA (138)	1	0	0	3	1	0	0	3	2	1	0	9	15	49	83	0	317	317	0	0	0	0
AMARSHI-I G.P. TOTAL :	10	7	0	31	3	0	0	7	39	39	0	208	246	763	641	1	3396	3413	0	0	0	0
AMARSHI-II GRAM PANCHAYAT																						
AMGACHHE (180)	3	0	0	11	0	0	0	5	0	0	0	0	16	92	66	28	483	489	0	0	0	0
BAR SHANKAR (148)	2	1	0	11	0	0	0	9	1	4	2	15	35	93	93	27	482	489	0	0	0	0
BHAGWANPUR (177)	6	1	2	17	0	0	0	0	1	2	1	7	24	78	55	14	408	410	0	0	0	0
CHAKDEBI (178)	0	0	0	0	0	0	0	0	0	0	0	0	0	34	15	0	133	133	0	0	0	0
DHOKRA BANKA (179)	2	0	0	5	0	0	0	0	1	0	0	4	9	51	51	26	385	387	0	0	0	0
GOPALSINGPUR (145)	0	1	2	8	0	0	0	3	0	0	0	7	18	66	65	26	371	376	0	0	0	0
MAMUDPUR (176)	1	0	0	1	0	0	0	0	0	0	0	0	1	44	69	0	307	307	0	0	0	0
PANCHURIA (146)	0	2	0	9	0	0	0	1	0	0	0	0	10	62	75	0	408	415	0	0	0	0
RAGHURAMPUR (175)	0	0	0	0	0	0	0	0	0	0	0	0	0	25	17	0	107	107	0	0	0	0
RAMKHALI (181)	0	0	0	0	0	0	0	0	0	0	0	0	0	25	11	10	131	131	0	0	0	0
SANMAJI GAON (147)	3	0	0	6	0	1	0	2	0	0	0	1	9	61	42	12	282	285	0	0	0	0
SARIDASPUR (144)	6	0	2	19	0	0	0	1	5	1	1	15	35	145	86	12	690	697	0	0	0	0
TALADIHA (291)	6	6	0	25	0	0	0	11	5	6	0	29	65	255	271	75	1541	1565	0	0	0	0
AMARSHI-II G.P. TOTAL :	29	11	6	112	0	1	0	32	13	13	4	78	222	1031	916	230	5728	5791	0	0	0	0
BARAHAT GRAM PANCHAYAT																						
ASHARYA BANDH (162)	3	5	0	11	0	2	0	3	0	1	0	1	15	20	32	3	165	180	0	0	0	0
BARA BHAGIA (157)	0	0	0	0	0	0	0	0	0	0	0	0	0	31	59	1	275	279	0	0	0	0
BARAHAT (201)	3	2	0	7	0	0	0	0	0	0	0	2	9	92	129	5	734	766	0	0	0	0
CHAK SAGAR (159)	0	0	0	0	0	0	0	0	0	0	0	0	0	13	29	1	159	162	0	0	0	0

(P) - Part Mouza i.e., Mouza appears in more than one Gram Panchayat

PURBA MEDINIPUR DISTRICT

JERSEY / HOLSTEIN / OTHER CROSS-BRED / INDIGENOUS CATTLE / BUFFALO

NAME OF THE MOUZA (J.L. No.)	Female Jersey Cross-bred (Over 2½ year)			Total Jersey Cross-bred Cattle	Female Holstein Cross-bred (Over 2½ year)			Total Holstein Cross-bred Cattle	Female Other Cross-bred (Over 2½ year)			Total Other Cross-bred Cattle	Total Cross-bred Cattle	Female Indigenous Cattle (Over 3 year)			Total Bengal/ Non-des. Indige-nous Cattle	Total Indige-nous Cattle	Female Buffalo (Over 3 year)			Total Buffalo
	In milk	Dry	Not yet calved		In milk	Dry	Not yet calved		In milk	Dry	Not yet calved			In milk	Dry	Not yet calved			In milk	Dry	Not yet calved	
	1	2	3	4	5	6	7	8	9	10	11	12	13	14	15	16	17	18	19	20	21	22
PATASHPUR-I BLOCK : EGRA SUBDIVISION																						
BARAHAT GRAM PANCHAYAT																						
DULALPUR (205)	3	1	0	7	0	0	0	1	0	0	0	0	8	36	60	0	277	286	0	0	0	0
EKTARPUR (172)	0	0	0	0	0	0	0	0	0	1	0	1	1	51	99	2	404	407	0	0	0	0
GOBARDHANPUR (209)	1	2	0	6	0	0	0	0	0	0	0	0	6	12	25	0	113	115	0	0	0	0
JOYKRISHNAPUR (173)	0	0	0	0	0	0	0	0	0	0	0	0	0	13	40	3	137	139	0	0	0	0
KAT RANKA (167)	0	0	0	1	0	0	0	0	0	0	0	1	2	24	38	3	153	162	0	0	0	0
KULRAKHI (166)	1	1	0	4	0	0	0	0	0	0	0	0	4	24	44	0	161	180	0	0	0	0
MADHABASAN (161)	1	0	0	2	0	0	0	0	0	0	0	0	2	9	27	2	104	108	0	0	0	0
MAISHALI (168)	0	4	0	6	0	0	0	1	0	1	0	3	10	21	42	6	159	164	0	0	0	0
MIRJAPUR (171)	0	1	0	1	0	0	0	0	0	0	0	1	2	19	24	1	121	121	0	0	0	0
NAIPUKHURIA (204)	0	0	0	0	0	0	0	0	0	1	0	2	2	1	10	0	43	43	0	0	0	0
NAKI BASAN (200)	6	5	0	20	0	0	0	0	0	0	0	0	20	29	63	2	272	300	0	0	0	0
NILAPUR (163)	0	0	0	1	0	0	0	6	0	0	0	0	7	19	28	0	144	152	0	0	0	0
PANDUA PARA (164)	2	1	0	6	2	1	0	7	0	2	0	3	16	16	52	1	177	200	0	0	0	0
PAYRACHALI (153)	1	0	0	2	0	0	0	0	0	0	0	0	2	24	46	1	182	184	0	0	0	0
PURULIA (165)	0	0	0	0	0	0	0	0	0	0	0	0	0	18	28	1	117	131	0	0	0	0
SAHDATPUR (203)	1	1	0	3	1	1	0	3	0	0	0	0	6	18	45	2	168	175	0	0	0	0
SHANKAR GERYA (160)	1	2	0	5	0	0	0	0	0	0	0	1	6	25	52	0	216	220	0	0	0	0
SHOLPETA (169)	0	1	0	4	0	1	0	4	0	0	0	0	8	26	27	7	139	145	0	0	0	0
TUPCHIBAR (158)	2	2	0	9	0	1	0	1	0	0	0	0	10	30	64	8	253	257	0	0	0	0
UTTAR RAYBAND (202)	0	1	0	2	0	0	0	0	0	0	0	0	2	22	40	2	136	149	0	0	0	0
BARAHAT G.P. TOTAL :	25	29	0	97	3	6	0	26	0	6	0	15	138	593	1103	51	4809	5025	0	0	0	0
BRAJALALPUR GRAM PANCHAYAT																						
BANAMALI CHAK (126)	2	0	0	5	0	0	0	0	0	0	0	0	5	55	19	13	260	260	0	0	0	0
BASUDEBPUR (133)	14	7	0	53	0	0	0	0	0	0	0	0	53	24	30	0	125	125	0	0	0	0
BRAJALALPUR (132)	16	2	0	70	0	0	0	0	0	0	0	0	70	56	57	2	280	280	0	0	0	0
CHAK MAJAIT (156)	0	1	1	6	0	0	0	0	0	0	0	0	6	28	35	0	163	163	0	0	0	0
CHAK SADARJA (043)	2	0	0	7	0	0	0	0	0	0	0	0	7	6	4	0	26	26	0	0	0	0
DAKSHIN JALI BHERI (154)	0	0	0	27	0	0	0	0	0	0	0	0	27	12	0	0	221	221	0	0	0	0
DAKSHIN RAUTARA (121)	3	5	0	27	0	0	0	0	0	0	0	0	27	78	7	0	300	300	0	0	0	0
DANRAI (038)	3	0	0	17	0	0	0	0	0	0	0	0	17	31	17	7	185	185	0	0	0	0
GABDANGAR (155)	3	0	0	13	0	0	0	0	0	0	0	0	13	77	32	21	372	372	0	0	0	0
GOYALDA (127)	5	9	2	41	0	0	0	0	0	0	0	0	41	107	109	27	719	719	0	0	0	0

(P) - Part Mouza i e., Mouza appears in more than one Gram Panchayat

PURBA MEDINIPUR DISTRICT

JERSEY / HOLSTEIN / OTHER CROSS-BRED / INDIGENOUS CATTLE / BUFFALO

NAME OF THE MOUZA (J.L. No.)	Female Jersey Cross-bred (Over 2½ year)			Total Jersey Cross-bred Cattle	Female Holstein Cross-bred (Over 2½ year)			Total Holstein Cross-bred Cattle	Female Other Cross-bred (Over 2½ year)			Total Other Cross-bred Cattle	Total Cross-bred Cattle	Female Indigenous Cattle (Over 3 year)			Total Bengal/ Non-des. Indige-nous Cattle	Total Indige-nous Cattle	Female Buffalo (Over 3 year)			Total Buffalo
	In milk	Dry	Not yet calved		In milk	Dry	Not yet calved		In milk	Dry	Not yet calved			In milk	Dry	Not yet calved			In milk	Dry	Not yet calved	
	1	2	3	4	5	6	7	8	9	10	11	12	13	14	15	16	17	18	19	20	21	22
PATASHPUR-I BLOCK : EGRA SUBDIVISION																						
BRAJALALPUR GRAM PANCHAYAT																						
HIRASAGAR (135)	0	1	0	4	0	0	0	0	0	0	0	0	4	30	9	0	158	158	0	0	0	0
IRDA (124)	13	0	0	53	0	0	0	0	0	0	0	0	53	91	28	6	414	414	0	0	0	0
KAJLIA (129)	3	1	0	18	0	0	0	0	0	0	0	0	18	49	13	6	333	333	0	0	0	0
KAKURYA DANGA (130)	4	0	0	24	0	0	0	0	0	0	0	0	24	44	0	0	260	260	0	0	0	0
KANTA PUKURIA (037)	11	4	1	45	0	0	0	0	0	0	0	0	45	64	42	2	285	285	0	0	0	0
KUTUBPUR (152)	3	0	0	24	0	0	0	0	0	0	0	0	24	37	0	0	300	300	0	0	0	0
MAKRAMPUR (044)	8	3	1	47	0	0	0	0	0	0	0	0	47	232	12	5	1176	1176	0	0	0	0
NARIA NARIA (040)	6	4	0	37	0	0	0	0	0	0	0	0	37	37	33	0	183	183	0	0	0	0
PAHARPUR (039)	21	2	0	70	0	0	0	0	0	0	0	0	70	166	53	49	600	600	0	0	0	0
PITAMBARPUR (151)	3	3	0	10	0	0	0	0	0	0	0	0	10	39	33	4	207	207	0	0	0	0
RAMCHANDRAPUR (123)	0	0	0	2	0	0	0	0	0	0	0	0	2	41	0	0	251	251	0	0	0	0
SAHAPUR (045)	2	0	0	4	0	0	0	0	0	0	0	0	4	15	2	3	48	48	0	0	0	0
SAHAPUR (120)	0	0	0	0	0	0	0	0	0	0	0	0	0	26	0	0	164	164	0	0	0	0
SINGDA (131)	7	2	0	38	0	0	0	0	0	0	0	0	38	28	0	0	195	195	0	0	0	0
TARAT (125)	0	0	0	8	0	0	0	0	0	0	0	0	8	59	0	0	482	482	0	0	0	0
BRAJALALPUR G.P. TOTAL :	129	44	5	650	0	0	0	0	0	0	0	0	650	1432	535	145	7707	7707	0	0	0	0
CHISTIPUR-I GRAM PANCHAYAT																						
BARMU KHAL (183)	0	0	0	0	0	0	0	0	0	0	0	0	0	18	41	0	204	205	0	0	0	0
BARUIBAR (189)	0	0	0	0	0	1	0	2	0	2	0	13	15	28	36	3	185	193	0	0	0	0
CHISTI PUR BHERI (184)	0	0	0	0	0	0	0	0	0	0	1	9	9	54	60	0	284	296	0	0	0	0
CHISTIPUR (188)	0	0	0	0	0	0	0	0	0	2	0	25	25	98	164	13	808	827	0	0	0	0
GOLARA BHERI (185)	0	0	0	0	0	0	0	0	1	2	0	19	19	58	70	1	348	353	0	0	0	0
GOLARA NIJ (187)	0	0	0	0	0	0	0	0	1	1	0	11	11	88	146	0	790	794	0	0	0	0
GOPALBAND (199)	0	0	0	0	0	0	0	0	4	4	0	19	19	26	29	1	163	164	0	0	0	0
MACHHRANKA NANKAR (196)	0	0	0	0	0	0	0	0	0	0	0	3	3	21	21	0	158	165	0	0	0	0
RUPA DIGHI (186)	0	0	0	0	0	0	0	0	1	0	0	6	6	21	31	0	169	169	0	0	0	0
SAHAPUR (174)	0	0	0	0	0	0	0	0	3	0	0	10	10	99	51	0	693	693	0	0	0	0
SARBHUM (197)	0	0	0	0	0	0	0	0	0	1	0	1	1	7	6	0	43	43	0	0	0	0
TAL CHITKINI (182)	0	0	0	0	0	0	0	0	0	0	0	1	1	57	60	0	505	505	0	0	0	0
CHISTIPUR-I G.P. TOTAL :	0	0	0	0	0	1	0	2	10	12	1	117	119	575	715	18	4350	4407	0	0	0	0
CHISTIPUR-II GRAM PANCHAYAT																						
BARUI PUR (193)	4	13	0	44	0	0	0	3	0	0	0	0	47	133	121	2	731	751	0	0	0	0

(P) - Part Mouza i.e., Mouza appears in more than one Gram Panchayat

PURBA MEDINIPUR DISTRICT

JERSEY / HOLSTEIN / OTHER CROSS-BRED / INDIGENOUS CATTLE / BUFFALO

NAME OF THE MOUZA (J.L. No.)	Female Jersey Cross-bred (Over 2½ year)			Total Jersey Cross-bred Cattle	Female Holstein Cross-bred (Over 2½ year)			Total Holstein Cross-bred Cattle	Female Other Cross-bred (Over 2½ year)			Total Other Cross-bred Cattle	Total Cross-bred Cattle	Female Indigenous Cattle (Over 3 year)			Total Bengal/ Non-des. Indigenous Cattle	Total Indigenous Cattle	Female Buffalo (Over 3 year)			Total Buffalo
	In milk	Dry	Not yet calved		In milk	Dry	Not yet calved		In milk	Dry	Not yet calved			In milk	Dry	Not yet calved			In milk	Dry	Not yet calved	
	1	2	3	4	5	6	7	8	9	10	11	12	13	14	15	16	17	18	19	20	21	22
PATASHPUR-I BLOCK : EGRA SUBDIVISION																						
CHISTIPUR-II GRAM PANCHAYAT																						
CHISTIPUR BHERI (190)	4	3	0	20	0	0	0	9	0	0	0	0	29	57	73	1	354	356	0	0	0	0
DHANKAR (198)	55	41	2	210	4	2	0	26	0	0	0	0	236	132	87	0	689	812	0	0	0	0
GODAI BHERI (192)	0	3	0	19	0	0	0	2	0	0	0	0	21	32	28	3	145	178	0	0	0	0
PAL PARA BHERI (191)	1	0	0	9	0	0	0	0	0	0	0	0	9	71	78	7	389	410	0	0	0	0
PALPARA (195)	32	17	1	71	1	3	0	28	0	0	0	0	199	236	152	8	1004	1066	0	0	0	0
RAM BASAN (194)	5	7	0	33	1	0	0	5	0	0	0	0	38	37	30	0	190	200	0	0	0	0
CHISTIPUR-II G.P. TOTAL :	101	84	3	506	6	5	0	73	0	0	0	0	579	698	569	21	3502	3773	0	0	0	0
GOKULPUR GRAM PANCHAYAT																						
AJODHYAPUR (003)	0	0	0	1	0	0	0	0	0	0	0	5	6	65	68	4	356	365	0	0	0	0
AMARPUR (015)	0	0	0	0	0	0	0	0	3	4	0	36	36	517	381	0	2319	2342	0	0	0	0
ARGARA (001)	0	0	0	0	0	0	0	0	4	1	0	9	9	88	76	11	487	488	0	0	0	0
AYMABARBERIA (027)	0	0	0	0	0	0	0	0	0	2	0	12	12	184	166	0	910	936	0	0	0	0
BASUDEVPUR (002)	1	2	0	4	0	0	0	0	0	0	0	1	5	55	49	2	320	323	0	0	0	0
BISHWANATHPUR (008)	1	1	0	6	0	0	0	0	1	0	0	2	8	89	23	3	384	384	0	0	0	0
GOKULPUR (026)	0	0	0	0	0	0	0	0	0	6	0	27	27	480	352	51	2740	2751	0	0	0	0
HAJIPUR (013)	0	0	0	0	0	0	0	0	1	4	0	17	17	105	134	0	571	575	0	0	0	0
KALUBAR (025)	0	0	0	0	0	0	0	0	0	0	0	5	5	54	18	0	184	184	0	0	0	0
KANAKPUR (004)	1	0	0	9	0	0	0	1	2	0	0	23	33	379	248	17	1696	1728	0	0	0	0
KHARIGERIA (006)	0	0	0	0	0	0	0	0	0	1	0	2	2	95	17	1	400	400	0	0	0	0
MAHESHPUR (024)	0	0	0	0	0	0	0	1	3	1	0	9	10	63	42	3	304	304	0	0	0	0
PUSHA (005)	0	0	0	0	0	0	0	0	2	2	0	8	8	84	73	1	474	477	0	0	0	0
TAPINDA (007)	0	0	0	0	0	0	0	0	0	1	0	4	4	128	50	4	579	581	0	0	0	0
GOKULPUR G.P. TOTAL :	3	3	0	20	0	0	0	2	16	22	0	160	182	2386	1697	97	11724	11838	0	0	0	0
GOPALPUR GRAM PANCHAYAT																						
BAJITPUR (041)	0	0	0	0	0	0	0	0	6	0	0	15	15	73	9	0	183	183	0	0	0	0
BULAKIPUR (290)	0	0	0	0	0	0	0	0	18	4	0	54	54	117	17	0	291	291	0	0	0	0
CHAK REJA (028)	0	0	0	0	0	0	0	0	4	0	0	12	12	47	13	0	128	128	0	0	0	0
CHHARA DIGHI (021)	0	0	0	0	0	0	0	0	31	3	0	82	82	167	19	0	428	433	0	0	0	0
DANGAR TULSHI (022)	0	0	0	0	0	0	0	0	21	2	0	60	60	201	31	0	536	539	0	0	0	0
GOPALPUR (036)	8	4	0	26	22	4	0	76	95	34	0	335	437	818	314	0	2395	2422	0	0	0	0
GOPICHAK (016)	0	0	0	0	0	0	0	0	4	1	0	9	9	45	12	0	117	117	0	0	0	0
KHARAN (030)	0	0	0	0	7	4	5	30	33	23	0	133	163	453	100	0	1205	1205	0	0	0	0

(P) - Part Mouza i.e., Mouza appears in more than one Gram Panchayat

PURBA MEDINIPUR DISTRICT

JERSEY / HOLSTEIN / OTHER CROSS-BRED / INDIGENOUS CATTLE / BUFFALO

NAME OF THE MOUZA (J.L. No.)	Female Jersey Cross-bred (Over 2½ year)			Total Jersey Cross-bred Cattle	Female Holstein Cross-bred (Over 2½ year)			Total Holstein Cross-bred Cattle	Female Other Cross-bred (Over 2½ year)			Total Other Cross-bred Cattle	Total Cross-bred Cattle	Female Indigenous Cattle (Over 3 year)			Total Bengal/ Non-des. Indige-nous Cattle	Total Indige-nous Cattle	Female Buffalo (Over 3 year)			Total Buffalo
	In milk	Dry	Not yet calved		In milk	Dry	Not yet calved		In milk	Dry	Not yet calved			In milk	Dry	Not yet calved			In milk	Dry	Not yet calved	
	1	2	3	4	5	6	7	8	9	10	11	12	13	14	15	16	17	18	19	20	21	22
PATASHPUR-I BLOCK : EGRA SUBDIVISION																						
GOPALPUR GRAM PANCHAYAT																						
KHIDIRPUR (034)	0	0	0	0	4	2	0	17	52	24	0	158	175	239	65	0	659	659	0	0	0	0
KUNJA BERYA (029)	0	0	0	0	0	0	0	0	21	8	0	69	69	168	35	0	437	437	0	0	0	0
PASCHIM JALI (033)	0	0	0	0	0	0	0	0	11	4	0	30	30	71	15	0	187	187	0	0	0	0
RAMCHAK (032)	0	0	0	0	0	0	0	0	20	7	0	56	56	99	26	0	285	285	0	0	0	0
SATBAHINI (023)	0	0	0	0	0	0	0	0	21	3	0	72	72	172	46	1	485	485	0	0	0	0
SELMABAD (035)	7	3	0	48	9	4	0	57	95	8	0	296	401	824	300	1	2341	2345	0	0	0	0
TEPARPARA (031)	0	0	0	0	0	0	0	0	88	7	0	225	225	516	54	0	1309	1324	0	0	0	0
GOPALPUR G.P. TOTAL :	15	7	0	74	42	14	5	180	520	128	0	1606	1860	4010	1056	2	10986	11040	0	0	0	0
NAIPUR GRAM PANCHAYAT																						
AMBI (059)	0	2	0	31	0	0	0	2	0	0	0	0	33	97	120	62	554	570	0	0	0	0
BELDA (064)	1	0	0	21	0	0	0	3	0	0	0	0	24	246	324	137	1439	1454	0	0	0	0
BHADNA (065)	2	2	0	31	0	0	0	0	0	0	0	0	31	43	84	31	307	316	0	0	0	0
CHAK GOPAL (062)	0	0	1	4	0	0	0	0	0	0	0	0	4	81	77	30	451	454	0	0	0	0
CHANDPUR (058)	8	9	0	103	1	1	0	10	0	0	0	0	113	109	169	42	607	646	0	0	0	0
HARIDASPUR (010)	2	0	0	4	0	0	0	0	0	0	0	0	4	38	35	14	178	180	0	0	0	0
MADHABPUR (012)	1	0	0	18	0	0	0	0	0	0	0	0	18	75	78	19	435	441	0	0	0	0
MADHUPUR (009)	0	0	0	1	0	0	0	0	0	0	0	0	1	58	63	29	338	340	0	0	0	0
MANINATHPUR (066)	4	2	0	30	1	0	0	2	0	0	0	0	32	153	169	14	800	810	0	0	0	0
MIRJAPUR (061)	3	3	1	17	1	0	0	2	0	0	0	0	19	116	134	49	698	699	0	0	0	0
NAIPUR (011)	7	3	3	55	0	0	0	0	0	0	0	0	55	240	251	96	1331	1352	0	0	0	0
NANKAR KADAMGERYA (067)	1	0	0	30	0	0	0	2	0	0	0	0	32	65	45	6	306	313	0	0	0	0
PADIMA (063)	0	0	1	29	0	0	0	3	0	0	0	0	32	146	156	72	754	762	0	0	0	0
SANYA (060)	2	1	2	32	0	0	0	0	0	0	0	0	32	84	135	52	592	602	0	0	0	0
NAIPUR G.P. TOTAL :	31	22	8	406	3	1	0	24	0	0	0	0	430	1551	1840	653	8790	8939	0	0	0	0

(P) - Part Mouza i.e., Mouza appears in more than one Gram Panchayat

PURBA MEDINIPUR DISTRICT

SHEEP / GOAT / HORSE AND PONNY / PIG / DOG / FOWL / DUCK

NAME OF THE MOUZA (J.L. No.)	Total Sheep	Total Bengal Breed Goat	Total Other Breed Goat	Total Goat	Total Horse and Ponny	Total Pig	Total Dog	Hen (Female 5 month & above)		Improved Chicken for Meat (Broiler)	Fowl (Cock, Hen & Chicken)			Duck (Female 6 month & above)		Drake, Duck & Duckling			Turkey	Quail	Other Poultry Birds	Total Poultry Bird
								Deshi	Improved		Deshi	Improved	Total	Deshi	Improved	Deshi	Improved	Total				
	23	24	25	26	27	28	29	30	31	32	33	34	35	36	37	38	39	40	41	42	43	44
PATASHPUR-I BLOCK : EGRA SUBDIVISION																						
AMARSHI-I GRAM PANCHAYAT																						
AGARPARA (140)	0	6	0	6	0	0	0	49	0	0	70	0	70	0	0	0	0	0	0	0	0	70
AMARSHI KASBA (134)	0	262	0	262	0	0	6	488	558	9	989	637	1626	378	0	421	0	421	0	0	0	2047
BALABHADRAPUR (142)	0	44	0	44	0	0	0	68	0	9	106	14	120	37	0	37	0	37	0	0	0	157
BANKIBHERI (143)	0	19	0	19	0	0	0	17	0	0	29	0	29	9	0	9	0	9	0	0	0	38
HATI BANDH (139)	0	42	0	42	0	16	0	112	0	0	135	0	135	29	0	40	0	40	0	0	0	175
KALMA GHAT (136)	0	67	0	67	0	0	1	164	0	0	220	0	220	19	7	19	7	26	0	0	0	246
NARPADA (137)	0	52	0	52	0	0	0	292	0	0	366	0	366	30	0	33	0	33	0	0	0	399
PURBA AMARSHI (150)	0	124	0	124	0	0	83	348	200	0	700	400	1100	14	0	14	4	18	0	0	0	1118
PURBAMAJI GAON (149)	0	14	4	18	0	0	0	30	0	400	50	400	450	5	0	5	0	5	0	0	0	455
SHOULA BHERI (141)	0	4	2	6	0	0	3	199	0	0	315	0	315	8	0	8	0	8	0	0	0	323
SHYAM KHOLA (138)	0	166	0	166	0	0	4	372	0	0	434	100	534	117	0	129	0	129	0	0	0	663
AMARSHI-I G.P. TOTAL :	0	800	6	806	0	16	97	2139	758	418	3414	1551	4965	646	7	715	11	726	0	0	0	5691
AMARSHI-II GRAM PANCHAYAT																						
AMGACHHE (180)	0	9	0	9	0	0	5	0	42	0	0	80	80	9	0	14	0	14	0	0	0	94
BAR SHANKAR (148)	0	26	0	26	0	0	3	0	101	200	0	1226	1226	35	0	47	0	47	0	0	0	1273
BHAGWANPUR (177)	0	66	0	66	0	0	3	0	65	3	0	137	137	12	0	16	0	16	0	0	0	153
CHAKDEBI (178)	0	0	0	0	0	0	0	0	20	0	0	20	20	0	0	0	0	0	0	0	0	20
DHOKRA BANKA (179)	0	2	0	2	0	0	0	0	36	0	0	51	51	22	0	64	0	64	0	0	0	115
GOPALSINGPUR (145)	0	6	0	6	0	0	0	0	76	300	8	810	818	2	0	2	0	2	0	0	0	820
MAMUDPUR (176)	0	23	0	23	0	0	0	0	17	0	7	20	27	11	0	14	0	14	0	0	0	41
PANCHURIA (146)	0	49	0	49	0	0	0	0	107	107	16	277	293	8	0	8	2	10	0	0	0	303
RAGHURAMPUR (175)	0	4	0	4	0	0	0	0	15	0	0	18	18	0	0	0	0	0	0	0	0	18
RAMKHALI (181)	0	6	0	6	0	0	0	0	45	7	0	87	87	2	0	2	0	2	0	0	0	89
SANMAJI GAON (147)	0	23	0	23	0	0	0	0	39	200	0	274	274	7	0	7	0	7	0	0	0	281
SARIDASPUR (144)	0	50	0	50	0	0	0	0	104	313	68	457	525	30	0	33	0	33	0	0	0	558
TALADIHA (291)	0	43	0	43	0	0	140	0	269	750	0	1386	1386	288	0	395	0	395	0	0	0	1781
AMARSHI-II G.P. TOTAL :	0	307	0	307	0	0	151	0	936	1880	99	4843	4942	426	0	602	2	604	0	0	0	5546
BARAHAT GRAM PANCHAYAT																						
ASHARYA BANDH (162)	0	4	0	4	0	0	0	0	0	0	50	0	50	0	0	0	0	0	0	0	0	50
BARA BHAGIA (157)	0	16	0	16	0	0	0	0	0	0	185	0	185	2	0	2	0	2	0	0	0	187
BARAHAT (201)	0	10	0	10	0	0	1	0	0	200	329	200	529	17	0	17	0	17	0	0	0	546
CHAK SAGAR (159)	0	10	0	10	0	0	0	0	0	0	58	0	58	0	0	0	0	0	0	0	0	58

(P) - Part Mouza i.e., Mouza appears in more than one Gram Panchayat

PURBA MEDINIPUR DISTRICT

SHEEP / GOAT / HORSE AND PONNY / PIG / DOG / FOWL / DUCK

NAME OF THE MOUZA (J.L. No.)	Total Sheep	Total Bengal Breed Goat	Total Other Breed Goat	Total Goat	Total Horse and Ponny	Total Pig	Total Dog	Hen (Female 5 month & above)		Improved Chicken for Meat (Broiler)	Fowl (Cock, Hen & Chicken)			Duck (Female 6 month & above)		Drake, Duck & Duckling			Turkey	Quail	Other Poultry Birds	Total Poultry Bird
								Deshi	Improved		Deshi	Improved	Total	Deshi	Improved	Deshi	Improved	Total				
	23	24	25	26	27	28	29	30	31	32	33	34	35	36	37	38	39	40	41	42	43	44
PATASHPUR-I BLOCK : EGRA SUBDIVISION																						
BARAHAT GRAM PANCHAYAT																						
DULALPUR (205)	0	3	0	3	0	0	0	0	0	0	110	0	110	17	0	17	0	17	0	0	0	127
EKTARPUR (172)	0	32	0	32	0	0	0	0	0	0	129	0	129	6	0	7	0	7	0	0	0	136
GOBARDHANPUR (209)	0	10	0	10	0	0	230	0	0	0	50	0	50	0	0	0	0	0	0	0	0	50
JOYKRISHNAPUR (173)	0	1	0	1	0	0	0	0	0	0	22	0	22	0	0	0	0	0	0	0	0	22
KAT RANKA (167)	0	3	0	3	0	0	1	0	0	0	23	0	23	2	0	2	0	2	0	0	0	25
KULRAKHI (166)	0	9	0	9	0	0	0	0	0	400	34	400	434	0	0	0	0	0	0	0	0	434
MADHABASAN (161)	0	7	0	7	0	0	1	0	0	0	11	0	11	4	0	6	0	6	0	0	0	17
MAISHALI (168)	0	10	0	10	0	0	0	0	0	0	124	0	124	11	0	14	0	14	0	0	0	138
MIRJAPUR (171)	0	0	0	0	0	0	0	0	0	0	8	0	8	0	0	0	0	0	0	0	0	8
NAIPUKHURIA (204)	0	0	0	0	0	0	0	0	0	0	11	0	11	0	0	0	0	0	0	0	0	11
NAKI BASAN (200)	0	0	0	0	0	0	1	0	0	0	130	0	130	0	0	0	0	0	0	0	0	130
NILAPUR (163)	0	4	0	4	0	0	0	0	0	0	80	62	142	0	0	0	0	0	0	0	0	142
PANDUA PARA (164)	0	6	0	6	0	0	0	0	0	0	127	0	127	0	0	0	0	0	0	0	0	127
PAYRACHALI (153)	0	2	0	2	0	0	1	0	0	0	26	0	26	2	0	2	0	2	0	0	0	28
PURULIA (165)	0	0	0	0	0	0	0	0	0	0	37	0	37	0	0	0	0	0	0	0	0	37
SAHDATPUR (203)	0	21	0	21	0	0	1	0	0	0	173	0	173	6	0	8	0	8	0	0	0	181
SHANKAR GERYA (160)	0	19	0	19	0	0	0	0	0	0	29	0	29	0	0	0	0	0	0	0	0	29
SHOLPETA (169)	0	20	0	20	0	0	0	0	0	0	50	0	50	0	0	0	0	0	0	0	0	50
TUPCHIBAR (158)	0	9	0	9	0	0	0	4	0	0	40	0	40	4	0	4	0	4	0	0	0	44
UTTAR RAYBAND (202)	0	0	0	0	0	0	0	0	0	0	41	0	41	0	0	0	0	0	0	0	0	41
BARAHAT G.P. TOTAL :	0	196	0	196	0	0	236	4	0	600	1877	662	2539	71	0	79	0	79	0	0	0	2618
BRAJALALPUR GRAM PANCHAYAT																						
BANAMALI CHAK (126)	0	28	0	28	0	0	0	25	0	0	40	0	40	3	3	5	3	8	0	0	0	48
BASUDEBPUR (133)	0	64	0	64	0	0	2	95	22	200	154	235	389	0	0	0	0	0	0	0	0	389
BRAJALALPUR (132)	0	106	0	106	0	0	0	89	82	2000	135	2160	2295	0	0	0	0	0	0	0	0	2295
CHAK MAJAIT (156)	0	32	0	32	0	0	140	57	0	0	76	0	76	16	0	20	0	20	0	0	0	96
CHAK SADARJA (043)	0	41	0	41	0	0	0	0	16	0	0	27	27	0	0	0	0	0	0	0	0	27
DAKSHIN JALI BHERI (154)	0	11	0	11	0	0	0	69	0	800	79	800	879	20	0	28	0	28	0	0	0	907
DAKSHIN RAUTARA (121)	0	162	0	162	0	0	0	4	21	0	10	47	57	37	0	37	0	37	0	0	0	94
DANRAI (038)	0	78	0	78	0	0	0	38	22	400	47	434	481	7	0	9	0	9	0	0	0	490
GABDANGAR (155)	0	80	0	80	0	0	0	139	0	0	224	0	224	11	0	12	0	12	0	0	0	236
GOYALDA (127)	0	57	0	57	0	0	0	149	0	0	231	0	231	15	0	22	0	22	0	0	0	253

(P) - Part Mouza i.e., Mouza appears in more than one Gram Panchayat

PURBA MEDINIPUR DISTRICT

SHEEP / GOAT / HORSE AND PONNY / PIG / DOG / FOWL / DUCK

NAME OF THE MOUZA (J.L. No.)	Total Sheep	Total Bengal Breed Goat	Total Other Breed Goat	Total Goat	Total Horse and Ponny	Total Pig	Total Dog	Hen (Female 5 month & above)		Improved Chicken for Meat (Broiler)	Fowl (Cock, Hen & Chicken)			Duck (Female 6 month & above)		Drake, Duck & Duckling			Turkey	Quail	Other Poultry Birds	Total Poultry Bird
								Deshi	Improved		Deshi	Improved	Total	Deshi	Improved	Deshi	Improved	Total				
	23	24	25	26	27	28	29	30	31	32	33	34	35	36	37	38	39	40	41	42	43	44
PATASHPUR-I BLOCK : EGRA SUBDIVISION																						
BRAJALALPUR GRAM PANCHAYAT																						
HIRASAGAR (135)	0	41	0	41	0	0	0	52	0	0	84	0	84	12	0	16	0	16	0	0	0	100
IRDA (124)	0	72	0	72	0	0	0	29	12	0	50	18	68	19	0	25	2	27	0	0	0	95
KAJLIA (129)	0	42	0	42	0	0	1	17	0	0	20	0	20	2	0	2	0	2	0	0	0	22
KAKURYA DANGA (130)	0	4	0	4	0	0	0	18	0	0	21	6	27	0	0	0	0	0	0	0	0	27
KANTA PUKURIA (037)	0	60	0	60	0	9	0	13	72	1600	20	1733	1753	0	0	0	0	0	0	0	0	1753
KUTUBPUR (152)	0	31	0	31	0	0	3	161	0	0	161	0	161	20	7	36	15	51	0	0	0	212
MAKRAMPUR (044)	0	81	0	81	0	0	0	64	0	436	75	447	522	5	0	7	0	7	0	0	0	529
NARIA NARIA (040)	0	79	0	79	0	0	1	5	4	0	5	11	16	3	0	4	0	4	0	0	0	20
PAHARPUR (039)	0	61	0	61	0	0	0	132	416	0	134	899	1033	0	0	0	0	0	0	0	0	1033
PITAMBARPUR (151)	0	55	0	55	0	0	0	68	0	0	87	0	87	44	0	54	0	54	0	0	0	141
RAMCHANDRAPUR (123)	0	16	0	16	0	0	1	61	0	0	66	0	66	4	0	4	0	4	0	0	0	70
SAHAPUR (045)	0	0	0	0	0	0	0	0	35	0	0	59	59	0	0	0	0	0	0	0	0	59
SAHAPUR (120)	0	21	0	21	0	0	0	95	0	0	136	0	136	0	0	0	0	0	0	0	0	136
SINGDA (131)	0	0	0	0	0	0	0	22	0	0	32	0	32	0	0	0	0	0	0	0	0	32
TARAT (125)	0	22	0	22	0	0	0	17	2	0	29	4	33	0	0	0	0	0	0	0	0	33
BRAJALALPUR G.P. TOTAL :	0	1244	0	1244	0	9	148	1419	704	5436	1916	6880	8796	218	10	281	20	301	0	0	0	9097
CHISTIPUR-I GRAM PANCHAYAT																						
BARMU KHAL (183)	0	12	0	12	0	0	0	0	0	0	21	71	92	15	0	17	10	27	0	0	0	119
BARUIBAR (189)	0	2	0	2	0	0	1	0	0	400	9	431	440	0	0	0	0	0	0	0	0	440
CHISTI PUR BHERI (184)	0	4	0	4	0	0	0	0	0	610	61	619	680	54	0	77	0	77	0	0	0	757
CHISTIPUR (188)	0	59	0	59	0	0	1	0	0	0	0	432	432	27	0	27	0	27	0	0	0	459
GOLARA BHERI (185)	0	11	0	11	0	0	1	38	0	0	685	40	725	4	0	5	0	5	0	0	0	730
GOLARA NIJ (187)	0	44	0	44	0	0	0	0	0	0	100	238	338	8	0	11	0	11	0	0	0	349
GOPALBAND (199)	0	7	0	7	0	0	0	0	0	0	115	0	115	13	0	13	0	13	0	0	0	128
MACHHRANKA NANKAR (196)	0	9	0	9	0	0	0	57	0	0	78	10	88	0	0	11	0	11	0	0	0	99
RUPA DIGHI (186)	0	24	0	24	0	0	0	0	0	0	17	36	53	5	0	5	0	5	0	0	0	58
SAHAPUR (174)	0	31	0	31	0	0	2	0	0	0	53	87	140	0	0	3	0	3	0	0	0	143
SARBHUM (197)	0	0	0	0	0	0	0	0	0	0	0	11	11	0	0	0	0	0	0	0	0	11
TAL CHITKINI (182)	0	26	0	26	0	0	0	0	0	0	189	0	189	136	0	136	0	136	0	0	0	325
CHISTIPUR-I G.P. TOTAL :	0	229	0	229	0	0	5	95	0	1010	1328	1975	3303	262	0	305	10	315	0	0	0	3618
CHISTIPUR-II GRAM PANCHAYAT																						
BARUI PUR (193)	0	32	0	32	0	0	4	46	2115	6	261	2386	2647	7	0	13	0	13	0	0	0	2660

(P) - Part Mouza i.e., Mouza appears in more than one Gram Panchayat

PURBA MEDINIPUR DISTRICT

SHEEP / GOAT / HORSE AND PONNY / PIG / DOG / FOWL / DUCK

NAME OF THE MOUZA (J.L. No.)	Total Sheep	Total Bengal Breed Goat	Total Other Breed Goat	Total Goat	Total Horse and Ponny	Total Pig	Total Dog	Hen (Female 5 month & above)		Improved Chicken for Meat (Broiler)	Fowl (Cock, Hen & Chicken)			Duck (Female 6 month & above)		Drake, Duck & Duckling			Turkey	Quail	Other Poultry Birds	Total Poultry Bird
								Deshi	Improved		Deshi	Improved	Total	Deshi	Improved	Deshi	Improved	Total				
	23	24	25	26	27	28	29	30	31	32	33	34	35	36	37	38	39	40	41	42	43	44
PATASHPUR-I BLOCK : EGRA SUBDIVISION																						
CHISTIPUR-II GRAM PANCHAYAT																						
CHISTIPUR BHERI (190)	0	0	0	0	0	0	0	37	5	0	159	43	202	18	0	22	0	22	0	0	0	224
DHANKAR (198)	0	48	0	48	0	0	140	29	52	0	200	141	341	18	2	18	2	20	0	0	0	361
GODAI BHERI (192)	0	0	0	0	0	0	1	17	14	25	44	87	131	23	0	29	0	29	0	0	0	160
PAL PARA BHERI (191)	0	9	0	9	0	0	0	30	19	0	103	66	169	60	0	69	0	69	0	0	0	238
PALPARA (195)	19	69	0	69	0	0	2	56	7	278	1030	373	1403	284	3	322	3	325	0	0	0	1729
RAM BASAN (194)	0	3	0	3	0	0	0	73	6	0	163	94	257	55	0	57	0	57	0	0	0	314
CHISTIPUR-II G.P. TOTAL :	19	161	0	161	0	0	147	288	2218	309	1960	3190	5150	465	5	530	5	535	0	0	0	5686
GOKULPUR GRAM PANCHAYAT																						
AJODHYAPUR (003)	0	73	0	73	0	0	5	40	0	0	89	0	89	9	0	18	0	18	0	0	0	107
AMARPUR (015)	0	291	0	291	0	0	59	131	14	0	274	237	511	11	0	28	0	28	0	0	0	539
ARGARA (001)	0	18	0	18	0	0	0	0	0	0	0	0	0	3	0	4	0	4	0	0	0	4
AYMABARBERIA (027)	0	77	0	77	0	0	229	13	50	0	32	310	342	7	0	18	0	18	0	0	0	360
BASUDEVPUR (002)	0	47	0	47	0	0	1	12	6	0	22	11	33	2	0	4	0	4	0	0	0	37
BISHWANATHPUR (008)	0	63	0	63	0	0	2	42	0	0	82	0	82	0	0	0	0	0	0	0	0	82
GOKULPUR (026)	0	475	0	475	0	0	12	145	3	0	280	104	384	142	0	359	0	359	0	0	0	743
HAJIPUR (013)	0	4	0	4	0	0	0	0	0	0	76	0	76	0	0	0	0	0	0	0	0	76
KALUBAR (025)	0	10	0	10	0	0	3	3	0	0	82	0	82	0	0	0	0	0	0	0	0	82
KANAKPUR (004)	0	488	0	488	0	0	10	57	0	600	168	600	768	58	0	131	0	131	0	0	0	899
KHARIGERIA (006)	0	131	0	131	0	0	5	45	0	0	85	0	85	24	0	49	0	49	0	0	0	134
MAHESHPUR (024)	0	37	0	37	0	0	2	13	0	0	21	0	21	2	0	4	0	4	0	0	0	25
PUSHA (005)	0	44	0	44	0	0	0	7	0	0	34	0	34	11	0	15	0	15	0	0	0	49
TAPINDA (007)	0	83	0	83	0	0	6	32	0	450	71	450	521	4	0	7	0	7	0	0	0	528
GOKULPUR G.P. TOTAL :	0	1841	0	1841	0	0	334	540	73	1050	1316	1712	3028	273	0	637	0	637	0	0	0	3665
GOPALPUR GRAM PANCHAYAT																						
BAJITPUR (041)	0	69	0	69	0	0	1	0	0	0	0	0	0	0	0	0	0	0	0	0	0	0
BULAKIPUR (290)	0	159	0	159	0	0	225	0	0	0	0	0	0	0	0	0	0	0	0	0	0	0
CHAK REJA (028)	0	48	0	48	0	0	0	0	0	0	0	0	0	14	0	14	6	20	0	0	0	20
CHHARA DIGHI (021)	0	16	0	16	0	0	0	0	0	0	0	0	0	0	0	0	0	0	0	0	0	0
DANGAR TULSHI (022)	0	63	0	63	0	0	0	0	0	0	0	0	0	0	0	0	0	0	0	0	0	0
GOPALPUR (036)	0	892	0	892	0	0	0	649	212	250	788	629	1417	25	27	29	36	65	0	0	0	1482
GOPICHAK (016)	0	0	0	0	0	0	0	0	0	0	0	0	0	0	0	0	0	0	0	0	0	0
KHARAN (030)	0	314	0	314	0	0	0	253	7	6	272	76	348	20	6	24	15	39	0	0	0	387

(P) - Part Mouza i.e., Mouza appears in more than one Gram Panchayat

PURBA MEDINIPUR DISTRICT

SHEEP / GOAT / HORSE AND PONNY / PIG / DOG / FOWL / DUCK

NAME OF THE MOUZA (J.L. No.)	Total Sheep	Total Bengal Breed Goat	Total Other Breed Goat	Total Goat	Total Horse and Ponny	Total Pig	Total Dog	Hen (Female 5 month & above)		Improved Chicken for Meat (Broiler)	Fowl (Cock, Hen & Chicken)			Duck (Female 6 month & above)		Drake, Duck & Duckling			Turkey	Quail	Other Poultry Birds	Total Poultry Bird
								Deshi	Improved		Deshi	Improved	Total	Deshi	Improved	Deshi	Improved	Total				
	23	24	25	26	27	28	29	30	31	32	33	34	35	36	37	38	39	40	41	42	43	44
PATASHPUR-I BLOCK : EGRA SUBDIVISION																						
GOPALPUR GRAM PANCHAYAT																						
KHIDIRPUR (034)	0	434	0	434	0	0	0	238	170	69	298	387	685	12	0	12	4	16	0	0	0	701
KUNJA BERYA (029)	0	19	0	19	0	0	0	0	0	0	0	0	0	0	0	0	0	0	0	0	0	0
PASCHIM JALI (033)	0	40	0	40	0	0	0	0	0	0	0	0	0	0	0	0	0	0	0	0	0	0
RAMCHAK (032)	0	0	0	0	0	0	0	0	0	0	0	0	0	0	0	0	0	0	0	0	0	0
SATBAHINI (023)	0	57	0	57	0	0	0	25	0	0	25	7	32	0	0	0	0	0	0	0	0	32
SELMABAD (035)	0	336	0	336	0	0	0	784	125	123	1122	341	1463	379	63	457	113	570	0	0	0	2033
TEPARPARA (031)	0	306	0	306	0	0	0	0	0	200	0	200	200	0	0	0	0	0	0	0	0	200
GOPALPUR G.P. TOTAL :	0	2753	0	2753	0	0	226	1949	514	648	2505	1640	4145	450	96	536	174	710	0	0	0	4855
NAIPUR GRAM PANCHAYAT																						
AMBI (059)	0	171	0	171	0	0	2	40	153	930	67	1147	1214	16	0	20	0	20	0	0	0	1234
BELDA (064)	0	144	0	144	0	0	9	27	135	7001	69	7171	7240	2	0	3	0	3	0	0	0	7243
BHADNA (065)	0	35	0	35	0	0	3	14	88	12	31	124	155	0	0	0	0	0	0	0	0	155
CHAK GOPAL (062)	0	91	0	91	0	0	1	19	47	500	48	554	602	2	0	8	0	8	0	0	0	610
CHANDPUR (058)	0	59	0	59	0	0	2	18	195	1012	60	1260	1320	23	0	31	0	31	0	0	0	1351
HARIDASPUR (010)	0	71	0	71	0	0	0	20	78	0	31	97	128	14	0	20	0	20	0	0	0	148
MADHABPUR (012)	0	53	0	53	0	0	3	3	63	3	4	80	84	20	0	27	0	27	0	0	0	111
MADHUPUR (009)	0	48	0	48	0	2	0	48	49	0	106	57	163	7	0	8	0	8	0	0	0	171
MANINATHPUR (066)	0	74	0	74	0	0	9	13	30	158	29	346	375	12	0	22	0	22	0	0	0	397
MIRJAPUR (061)	0	209	0	209	0	0	2	86	107	11	203	161	364	68	0	83	0	83	0	0	0	447
NAIPUR (011)	0	107	0	107	0	0	4	40	235	202	151	543	694	121	0	163	0	163	0	0	0	857
NANKAR KADAMGERYA (067)	0	36	0	36	0	0	146	0	38	5	13	68	81	6	0	6	0	6	0	0	0	87
PADIMA (063)	0	122	0	122	0	0	2	67	38	1513	103	1571	1674	15	0	21	0	21	0	0	0	1695
SANYA (060)	0	101	0	101	0	0	1	11	124	507	79	664	743	38	4	58	5	63	0	0	0	806
NAIPUR G.P. TOTAL :	0	1321	0	1321	0	2	184	406	1380	11854	994	13843	14837	344	4	470	5	475	0	0	0	15312

(P) - Part Mouza i.e., Mouza appears in more than one Gram Panchayat

PURBA MEDINIPUR DISTRICT

FODDER AREA / AGRICULTURAL IMPLEMENTS / FISHERY / LIVESTOCK & FISHERY INFRASTRUCTURE

NAME OF THE MOUZA (J.L. No.)	Area under Fodder Crops (In Cottah)			Animal Operated Implements			Leveller	Chaff Cutter	Fishery Household Persons	Engaged in Actual Operation of Fishing				Marketing of Fish		Veterinary Hospital /Health Centre	Artificial Incemination Centre	Veterinary Medicine Shop	Live Stock Development Worker	Chilling Plant/ Bulk Milk Cooler	Co-op. Dairy/ Milk Collection Centre	Availability of Pasture Land	Cattle/ Poultry Feed Shop	Fish Wholesale Market
										Full Time		Part Time												
	Kharif	Rabi	Total	Wooden Plough	Steel Plough	Animal Cart				Male	Female	Male	Female	Male	Female									
	45	46	47	48	49	50	51	52	53	54	55	56	57	58	59	60	61	62	63	64	65	66	67	68
PATASHPUR-I BLOCK : EGRA SUBDIVISION																								
AMARSHI-I GRAM PANCHAYAT																								
AGARPARA (140)	0	0	0	0	0	0	0	0	0	0	0	0	0	0	0	<=5KM	YES	<=5KM	<=5KM	>5KM	>5KM	>5KM	<=5KM	>5KM
AMARSHI KASBA (134)	1	2	3	2	0	0	2	0	0	0	0	0	0	0	0	<=5KM	<=5KM	YES	<=5KM	>5KM	>5KM	>5KM	YES	>5KM
BALABHADRAPUR (142)	0	0	0	0	0	0	0	0	0	0	0	0	0	0	0	<=5KM	<=5KM	<=5KM	<=5KM	>5KM	>5KM	>5KM	<=5KM	>5KM
BANKIBHERI (143)	0	0	0	0	0	0	0	0	0	0	0	0	0	0	0	<=5KM	<=5KM	<=5KM	<=5KM	>5KM	>5KM	>5KM	<=5KM	>5KM
HATI BANDH (139)	0	0	0	0	0	0	0	0	0	0	0	0	0	0	0	<=5KM	<=5KM	<=5KM	<=5KM	>5KM	>5KM	>5KM	<=5KM	>5KM
KALMA GHAT (136)	1	1	2	0	0	0	0	0	0	0	0	0	0	0	0	<=5KM	<=5KM	<=5KM	<=5KM	>5KM	>5KM	>5KM	<=5KM	>5KM
NARPADA (137)	0	0	0	0	0	0	0	0	0	0	0	0	0	0	0	<=5KM	<=5KM	<=5KM	<=5KM	>5KM	>5KM	>5KM	<=5KM	>5KM
PURBA AMARSHI (150)	1	1	2	5	0	0	40	0	0	0	0	0	0	0	0	<=5KM	<=5KM	<=5KM	<=5KM	>5KM	>5KM	>5KM	<=5KM	>5KM
PURBAMAJI GAON (149)	0	0	0	6	0	0	18	0-	0	0	0	0	0	0	0	<=5KM	<=5KM	<=5KM	YES	>5KM	>5KM	>5KM	<=5KM	>5KM
SHOULA BHERI (141)	2	2	4	8	0	0	8	0	0	0	0	0	0	0	0	<=5KM	<=5KM	<=5KM	<=5KM	>5KM	>5KM	>5KM	<=5KM	>5KM
SHYAM KHOLA (138)	0	0	0	5	0	0	7	0	99	18	0	0	0	9	0	<=5KM	<=5KM	<=5KM	<=5KM	>5KM	>5KM	>5KM	<=5KM	>5KM
AMARSHI-I G.P. TOTAL	5	6	11	26	0	0	75	0	99	18	0	0	0	9	0									
AMARSHI-II GRAM PANCHAYAT																								
AMGACHHE (180)	0	0	0	1	0	0	1	0	0	0	0	0	0	0	0	>5KM	>5KM	>5KM	<=5KM	>5KM	>5KM	>5KM	<=5KM	<=5KM
BAR SHANKAR (148)	2	2	4	0	0	0	0	0	2	1	1	0	0	1	0	<=5KM	<=5KM	<=5KM	<=5KM	>5KM	>5KM	>5KM	<=5KM	<=5KM
BHAGWANPUR (177)	1	1	2	0	0	0	0	0	0	0	0	0	0	0	0	>5KM	>5KM	>5KM	<=5KM	>5KM	>5KM	>5KM	<=5KM	<=5KM
CHAKDEBI (178)	0	0	0	0	0	0	0	0	0	0	0	0	0	0	0	>5KM	>5KM	>5KM	<=5KM	>5KM	>5KM	>5KM	<=5KM	<=5KM
DHOKRA BANKA (179)	0	0	0	0	0	0	0	0	0	0	0	0	0	0	0	>5KM	>5KM	>5KM	<=5KM	>5KM	>5KM	>5KM	<=5KM	<=5KM
GOPALSINGPUR (145)	2	2	4	0	0	0	0	0	0	0	0	0	0	0	0	>5KM	>5KM	>5KM	<=5KM	>5KM	>5KM	>5KM	<=5KM	<=5KM
MAMUDPUR (176)	0	0	0	0	0	0	3	0	4	2	0	0	0	0	0	>5KM	>5KM	>5KM	YES	>5KM	>5KM	>5KM	<=5KM	<=5KM
PANCHURIA (146)	0	0	0	0	0	0	0	0	0	0	0	0	0	0	0	>5KM	>5KM	>5KM	<=5KM	>5KM	>5KM	>5KM	<=5KM	<=5KM
RAGHURAMPUR (175)	0	0	0	3	0	0	5	0	0	0	0	0	0	0	0	>5KM	>5KM	>5KM	<=5KM	>5KM	>5KM	>5KM	<=5KM	<=5KM
RAMKHALI (181)	0	0	0	0	0	0	0	0	0	0	0	0	0	0	0	>5KM	>5KM	>5KM	<=5KM	>5KM	>5KM	>5KM	<=5KM	<=5KM
SANMAJI GAON (147)	0	0	0	0	0	0	0	0	0	0	0	0	0	0	0	>5KM	>5KM	>5KM	<=5KM	>5KM	>5KM	>5KM	<=5KM	<=5KM
SARIDASPUR (144)	0	0	0	0	0	0	0	0	0	0	0	0	0	0	0	>5KM	>5KM	>5KM	<=5KM	>5KM	>5KM	>5KM	<=5KM	<=5KM
TALADIHA (291)	0	0	0	2	0	0	2	0	40	4	0	8	5	8	1	>5KM	>5KM	>5KM	<=5KM	>5KM	>5KM	>5KM	<=5KM	<=5KM
AMARSHI-II G.P. TOTAL :	5	5	10	6	0	0	11	0	46	7	1	8	5	9	1									
BARAHAT GRAM PANCHAYAT																								
ASHARYA BANDH (162)	0	0	0	2	0	0	7	0	0	0	0	0	0	0	0	<=5KM	<=5KM	<=5KM	<=5KM	>5KM	>5KM	>5KM	<=5KM	>5KM
BARA BHAGIA (157)	0	0	0	1	0	0	11	0	0	0	0	0	0	0	0	>5KM	>5KM	<=5KM	<=5KM	>5KM	>5KM	>5KM	<=5KM	>5KM
BARAHAT (201)	0	0	0	23	0	0	61	0	0	0	0	0	0	0	0	>5KM	>5KM	YES	<=5KM	>5KM	>5KM	>5KM	<=5KM	<=5KM
CHAK SAGAR (159)	0	0	0	2	0	0	8	0	0	0	0	0	0	0	0	<=5KM	<=5KM	<=5KM	<=5KM	>5KM	>5KM	>5KM	<=5KM	>5KM

(P) - Part Mouza i.e., Mouza appears in more than one Gram Panchayat; YES - Located in the Mouza <=5KM - Located at a distance upto 5 KM; >5KM - Located at a distance more than 5 KM

PURBA MEDINIPUR DISTRICT

NAME OF THE MOUZA (J.L. No.)	FODDER AREA: Area under Fodder Crops (in Cottah)			AGRICULTURAL IMPLEMENTS / FISHERY / LIVESTOCK & FISHERY INFRASTRUCTURE: Animal Operated Implements						Engaged in Actual Operation of Fishing				Marketing of Fish										
										Full Time		Part Time												
	Kharif	Rabi	Total	Wooden Plough	Steel Plough	Animal Cart	Leveller	Chaff Cutter	Fishery Household Persons	Male	Female	Male	Female	Male	Female	Veterinary Hospital /Health Centre	Artificial Insemination Centre	Veterinary Medicine Shop	Live stock Development Worker	Chilling Plant/ Bulk Milk Cooler	Co-op. Dairy/ Milk Collection Centre	Availability of Pasture Land	Cattle/ Poultry Feed Shop	Fish Wholesale Market
	45	46	47	48	49	50	51	52	53	54	55	56	57	58	59	60	61	62	63	64	65	66	67	68
PATASHPUR-I BLOCK : EGRA SUBDIVISION																								
BARAHAT GRAM PANCHAYAT																								
DULALPUR (205)	0	0	0	7	0	0	18	0	0	0	0	0	0	0	0	>5KM	>5KM	>5KM	>5KM	>5KM	>5KM	>5KM	<=5KM	<=5KM
EKTARPUR (172)	0	0	0	7	0	0	22	0	0	0	0	0	0	0	0	>5KM	>5KM	<=5KM	<=5KM	>5KM	>5KM	>5KM	<=5KM	<=5KM
GOBARDHANPUR (209)	0	0	0	0	0	0	0	0	0	0	0	0	0	0	0	>5KM	>5KM	>5KM	>5KM	>5KM	>5KM	>5KM	<=5KM	<=5KM
JOYKRISHNAPUR (173)	0	0	0	1	0	0	2	0	0	0	0	0	0	0	0	>5KM	>5KM	<=5KM	<=5KM	>5KM	>5KM	>5KM	<=5KM	<=5KM
KAT RANKA (167)	0	0	0	1	0	0	4	0	0	0	0	0	0	0	0	>5KM	>5KM	YES	<=5KM	>5KM	>5KM	>5KM	<=5KM	<=5KM
KULRAKHI (166)	0	0	0	2	0	0	7	0	0	0	0	0	0	0	0	<=5KM	<=5KM	<=5KM	<=5KM	>5KM	>5KM	>5KM	<=5KM	<=5KM
MADHABASAN (161)	0	0	0	1	0	0	10	0	0	0	0	0	0	0	0	<=5KM	<=5KM	<=5KM	<=5KM	>5KM	>5KM	>5KM	<=5KM	>5KM
MAISHALI (168)	0	0	0	4	0	0	6	0	5	0	0	0	0	0	0	>5KM	>5KM	<=5KM	<=5KM	>5KM	>5KM	>5KM	<=5KM	<=5KM
MIRJAPUR (171)	0	0	0	3	0	0	9	0	0	0	0	0	0	0	0	>5KM	>5KM	<=5KM	<=5KM	>5KM	>5KM	>5KM	<=5KM	<=5KM
NAIPUKHURIA (204)	0	0	0	0	0	0	0	0	0	0	0	0	0	0	0	>5KM	>5KM	>5KM	>5KM	>5KM	>5KM	>5KM	<=5KM	<=5KM
NAKI BASAN (200)	0	0	0	4	0	0	8	0	0	0	0	0	0	0	0	>5KM	>5KM	<=5KM	<=5KM	>5KM	>5KM	>5KM	<=5KM	<=5KM
NILAPUR (163)	0	0	0	0	0	0	7	0	0	0	0	0	0	0	0	<=5KM	<=5KM	<=5KM	<=5KM	>5KM	>5KM	>5KM	<=5KM	>5KM
PANDUA PARA (164)	0	0	0	6	0	0	14	0	0	0	0	0	0	0	0	<=5KM	<=5KM	<=5KM	<=5KM	>5KM	>5KM	>5KM	<=5KM	>5KM
PAYRACHALI (153)	0	0	0	4	0	0	19	0	0	0	0	0	0	0	0	<=5KM	<=5KM	<=5KM	<=5KM	>5KM	>5KM	>5KM	<=5KM	>5KM
PURULIA (165)	0	0	0	1	0	0	3	0	0	0	0	0	0	0	0	<=5KM	<=5KM	<=5KM	<=5KM	>5KM	>5KM	>5KM	<=5KM	>5KM
SAHDATPUR (203)	0	0	0	1	0	0	2	0	0	0	0	0	0	0	0	>5KM	>5KM	>5KM	>5KM	>5KM	>5KM	>5KM	<=5KM	<=5KM
SHANKAR GERYA (160)	0	0	0	6	0	0	9	0	0	0	0	0	0	0	0	<=5KM	<=5KM	YES	<=5KM	>5KM	>5KM	>5KM	<=5KM	>5KM
SHOLPETA (169)	0	0	0	1	0	0	3	0	0	0	0	0	0	0	0	>5KM	>5KM	<=5KM	YES	>5KM	>5KM	>5KM	<=5KM	<=5KM
TUPCHIBAR (158)	0	0	0	2	0	0	14	0	0	0	0	0	0	0	0	>5KM	>5KM	<=5KM	<=5KM	>5KM	>5KM	>5KM	<=5KM	>5KM
UTTAR RAYBAND (202)	0	0	0	1	0	0	2	0	0	0	0	0	0	0	0	>5KM	>5KM	>5KM	>5KM	>5KM	>5KM	>5KM	<=5KM	<=5KM
BARAHAT G.P. TOTAL :	0	0	0	80	0	0	246	0	5	0	0	0	0	0	0									
BRAJALALPUR GRAM PANCHAYAT																								
BANAMALI CHAK (126)	1	1	2	0	0	0	0	0	0	0	0	0	0	0	0	>5KM	>5KM	>5KM	>5KM	>5KM	>5KM	>5KM	>5KM	>5KM
BASUDEBPUR (133)	0	0	0	0	0	0	0	0	0	0	0	0	0	0	0	YES	YES	<=5KM	<=5KM	>5KM	>5KM	>5KM	<=5KM	>5KM
BRAJALALPUR (132)	0	0	0	0	0	0	0	0	0	0	0	0	0	0	0	>5KM	<=5KM	<=5KM	<=5KM	>5KM	>5KM	>5KM	<=5KM	>5KM
CHAK MAJAIT (156)	0	0	0	0	0	0	0	0	0	0	0	0	0	0	0	>5KM	<=5KM	<=5KM	>5KM	>5KM	>5KM	>5KM	>5KM	>5KM
CHAK SADARJA (043)	0	0	0	0	0	0	0	0	0	0	0	0	0	0	0	<=5KM	<=5KM	>5KM	<=5KM	>5KM	>5KM	>5KM	<=5KM	>5KM
DAKSHIN JALI BHERI (154)	0	0	0	0	0	0	0	0	0	0	0	0	0	0	0	<=5KM	<=5KM	<=5KM	>5KM	>5KM	>5KM	>5KM	<=5KM	>5KM
DAKSHIN RAUTARA (121)	1	1	2	0	0	0	0	0	0	0	0	0	0	0	0	<=5KM	<=5KM	>5KM	<=5KM	>5KM	>5KM	>5KM	<=5KM	>5KM
DANRAI (038)	0	0	0	0	0	0	0	0	0	0	0	0	0	0	0	<=5KM	<=5KM	>5KM	<=5KM	>5KM	>5KM	>5KM	<=5KM	>5KM
GABDANGAR (155)	0	0	0	0	0	0	0	0	0	0	0	0	0	0	0	>5KM	<=5KM	<=5KM	>5KM	>5KM	>5KM	>5KM	>5KM	>5KM
GOYALDA (127)	0	0	0	0	0	0	0	0	0	0	0	0	0	0	0	<=5KM	<=5KM	>5KM	>5KM	>5KM	>5KM	>5KM	>5KM	>5KM

(P) - Part Mouza i.e., Mouza appears in more than one Gram Panchayat; YES - Located in the Mouza; <=5KM - Located at a distance upto 5 KM; >5KM - Located at a distance more than 5 KM

PURBA MEDINIPUR DISTRICT

NAME OF THE MOUZA (J.L. No.)	FODDER AREA: Area under Fodder Crops (in Cottah)			AGRICULTURAL IMPLEMENTS / FISHERY / LIVESTOCK & FISHERY INFRASTRUCTURE: Animal Operated Implements						Engaged in Actual Operation of Fishing				Marketing of Fish												
										Full Time		Part Time														
	Kharif	Rabi	Total	Wooden Plough	Steel Plough	Animal Cart	Levi-ller	Chaff Cutter	Fishery House-hold Persons	Male	Female	Male	Female	Male	Female	Veteri-nary Hospital /Health Centre	Artificial Incemi-nation Centre	Veteri-nary Medi-cine Shop	Live stock Develo-pment Worker	Chilling Plant/ Bulk Milk Coole	Co-op. Dairy/ Milk Collec-tion Centre	Avail-ability of Pasture Land	Cattle/ Poultry Feed Shop	Fish Whole-sale Mar-ket
	45	46	47	48	49	50	51	52	53	54	55	56	57	58	59	60	61	62	63	64	65	66	67	68
PATASHPUR-I BLOCK : EGRA SUBDIVISION																										
BRAJALALPUR GRAM PANCHAYAT																										
HIRASAGAR (135)	0	0	0	0	0	0	0	0	0	0	0	0	0	0	0	<=5KM	<=5KM	<=5KM	<=5KM	>5KM	>5KM	>5KM	<=5KM	>5KM
IRDA (124)	0	0	0	0	0	0	0	0	0	0	0	0	0	0	0	>5KM	>5KM	>5KM	>5KM	>5KM	>5KM	>5KM	>5KM	>5KM
KAJLIA (129)	1	1	2	0	0	0	0	0	0	0	0	0	0	0	0	<=5KM	<=5KM	>5KM	<=5KM	>5KM	>5KM	>5KM	<=5KM	>5KM
KAKURYA DANGA (130)	1	1	2	0	0	0	0	0	0	0	0	0	0	0	0	<=5KM	<=5KM	>5KM	<=5KM	>5KM	>5KM	>5KM	<=5KM	>5KM
KANTA PUKURIA (037)	0	1	1	0	0	0	0	0	0	0	0	0	0	0	0	<=5KM	<=5KM	>5KM	YES	>5KM	>5KM	>5KM	<=5KM	>5KM
KUTUBPUR (152)	0	0	0	0	0	0	0	0	0	0	0	0	0	0	0	<=5KM	<=5KM	<=5KM	<=5KM	>5KM	>5KM	>5KM	<=5KM	>5KM
MAKRAMPUR (044)	2	2	4	0	0	0	0	0	0	0	0	0	0	0	0	<=5KM	<=5KM	>5KM	<=5KM	>5KM	>5KM	>5KM	<=5KM	>5KM
NARIA NARIA (040)	0	0	0	0	0	0	0	0	0	0	0	0	0	0	0	<=5KM	<=5KM	>5KM	<=5KM	>5KM	>5KM	>5KM	<=5KM	>5KM
PAHARPUR (039)	1	1	2	0	0	0	0	0	0	0	0	0	0	0	0	<=5KM	<=5KM	>5KM	<=5KM	>5KM	>5KM	>5KM	<=5KM	>5KM
PITAMBARPUR (151)	0	0	0	0	0	0	0	0	0	0	0	0	0	0	0	<=5KM	<=5KM	<=5KM	<=5KM	>5KM	>5KM	>5KM	<=5KM	>5KM
RAMCHANDRAPUR (123)	0	0	0	0	0	0	0	0	0	0	0	0	0	0	0	>5KM	>5KM	>5KM	>5KM	>5KM	>5KM	>5KM	>5KM	>5KM
SAHAPUR (045)	0	0	0	0	0	0	0	0	0	0	0	0	0	0	0	<=5KM	<=5KM	>5KM	<=5KM	>5KM	>5KM	>5KM	<=5KM	>5KM
SAHAPUR (120)	0	0	0	0	0	0	0	0	0	0	0	0	0	0	0	<=5KM	<=5KM	>5KM	<=5KM	>5KM	>5KM	>5KM	<=5KM	>5KM
SINGDA (131)	1	1	2	0	0	0	0	0	0	0	0	0	0	0	0	<=5KM	<=5KM	>5KM	<=5KM	>5KM	>5KM	>5KM	YES	>5KM
TARAT (125)	0	0	0	0	0	0	0	0	0	0	0	0	0	0	0	>5KM	>5KM	>5KM	>5KM	>5KM	>5KM	>5KM	>5KM	>5KM
BRAJALALPUR G.P. TOTAL :	8	9	17	0	0	0	0	0	0	0	0	0	0	0	0									
CHISTIPUR-I GRAM PANCHAYAT																										
BARMU KHAL (183)	0	0	0	0	0	0	0	0	128	18	15	19	3	27	4	>5KM	>5KM	>5KM	<=5KM	>5KM	>5KM	>5KM	<=5KM	<=5KM
BARUIBAR (189)	0	0	0	0	0	0	0	0	10	0	0	4	0	3	0	>5KM	>5KM	>5KM	YES	>5KM	>5KM	>5KM	<=5KM	<=5KM
CHISTI PUR BHERI (184)	0	0	0	0	0	0	0	0	64	5	5	14	9	16	5	>5KM	YES	>5KM	<=5KM	>5KM	>5KM	>5KM	<=5KM	<=5KM
CHISTIPUR (188)	0	0	0	0	0	0	0	0	0	0	0	0	0	0	0	>5KM	>5KM	>5KM	<=5KM	>5KM	>5KM	>5KM	<=5KM	<=5KM
GOLARA BHERI (185)	0	0	0	0	0	0	0	0	35	7	3	1	0	5	0	>5KM	>5KM	>5KM	<=5KM	>5KM	>5KM	>5KM	<=5KM	<=5KM
GOLARA NIJ (187)	0	0	0	0	0	0	0	0	0	0	0	0	0	0	0	>5KM	>5KM	>5KM	<=5KM	>5KM	>5KM	>5KM	<=5KM	<=5KM
GOPALBAND (199)	0	0	0	0	0	0	0	0	0	0	0	0	0	0	0	>5KM	>5KM	>5KM	<=5KM	>5KM	>5KM	>5KM	<=5KM	<=5KM
MACHHRANKA NANKAR (196)	0	0	0	0	0	0	0	0	0	0	0	0	0	0	0	>5KM	>5KM	>5KM	<=5KM	>5KM	>5KM	>5KM	<=5KM	YES
RUPA DIGHI (186)	0	0	0	0	0	0	0	0	14	3	0	3	0	27	7	>5KM	>5KM	>5KM	<=5KM	>5KM	>5KM	>5KM	<=5KM	<=5KM
SAHAPUR (174)	0	0	0	0	0	0	0	0	0	0	0	0	0	0	0	>5KM	>5KM	>5KM	<=5KM	>5KM	>5KM	>5KM	<=5KM	<=5KM
SARBHUM (197)	0	0	0	0	0	0	0	0	0	0	0	0	0	0	0	>5KM	>5KM	>5KM	<=5KM	>5KM	>5KM	>5KM	<=5KM	<=5KM
TAL CHITKINI (182)	0	0	0	0	0	0	0	0	238	47	35	6	4	41	7	>5KM	>5KM	>5KM	<=5KM	>5KM	>5KM	>5KM	<=5KM	<=5KM
CHISTIPUR-I G.P. TOTAL :	0	0	0	0	0	0	0	0	489	80	58	47	16	119	23									
CHISTIPUR-II GRAM PANCHAYAT																										
BARUI PUR (193)	0	0	0	0	0	0	0	0	0	0	0	0	0	0	0	>5KM	>5KM	>5KM	<=5KM	>5KM	>5KM	>5KM	<=5KM	<=5KM

(P) - Part Mouza i e., Mouza appears in more than one Gram Panchayat; YES - Located in the Mouza, <=5KM - Located at a distance upto 5 KM, >5KM - Located at a distance more than 5 KM

Reference Date : 15.10.2007

PURBA MEDINIPUR DISTRICT

FODDER AREA / AGRICULTURAL IMPLEMENTS / FISHERY / LIVESTOCK & FISHERY INFRASTRUCTURE

NAME OF THE MOUZA (J.L. No.)	Area under Fodder Crops (in Cottah)			Animal Operated Implements			Leveller	Chaff Cutter	Fishery Household Persons	Engaged in Actual Operation of Fishing				Marketing of Fish		Veterinary Hospital /Health Centre	Artificial Incemination Centre	Veterinary Medicine Shop	Live stock Development Worker	Chilling Plant/ Bulk Milk Cooler	Co-op. Dairy/ Milk Collection Centre	Availability of Pasture Land	Cattle/ Poultry Feed Shop	Fish Wholesale Market
										Full Time		Part Time												
	Kharif	Rabi	Total	Wooden Plough	Steel Plough	Animal Cart				Male	Female	Male	Female	Male	Female									
	45	46	47	48	49	50	51	52	53	54	55	56	57	58	59	60	61	62	63	64	65	66	67	68
PATASHPUR-I BLOCK : EGRA SUBDIVISION																								
CHISTIPUR-II GRAM PANCHAYAT																								
CHISTIPUR BHERI (190)	0	0	0	0	0	0	0	0	0	0	0	0	0	0	0	>5KM	YES	>5KM	<=5KM	>5KM	>5KM	>5KM	<=5KM	<=5KM
DHANKAR (198)	0	0	0	0	0	0	0	0	0	0	0	0	0	0	0	>5KM	>5KM	>5KM	YES	>5KM	>5KM	>5KM	>5KM	>5KM
GODAI BHERI (192)	0	0	0	0	0	0	0	0	119	0	0	0	0	33	17	>5KM	>5KM	>5KM	<=5KM	>5KM	>5KM	>5KM	<=5KM	<=5KM
PAL PARA BHERI (191)	0	0	0	0	0	0	0	0	27	0	0	0	0	8	2	>5KM	>5KM	>5KM	<=5KM	>5KM	>5KM	>5KM	<=5KM	<=5KM
PALPARA (195)	0	0	0	0	0	0	0	0	0	0	0	0	0	0	0	>5KM	>5KM	>5KM	<=5KM	>5KM	>5KM	>5KM	<=5KM	<=5KM
RAM BASAN (194)	0	0	0	0	0	0	0	0	0	0	0	0	0	0	0	>5KM	>5KM	>5KM	<=5KM	>5KM	>5KM	>5KM	<=5KM	<=5KM
CHISTIPUR-II G.P. TOTAL :	0	0	0	0	0	0	0	0	146	0	0	0	0	41	19									
GOKULPUR GRAM PANCHAYAT																								
AJODHYAPUR (003)	0	0	0	14	0	0	14	0	0	0	0	0	0	0	0	>5KM	>5KM	>5KM	<=5KM	>5KM	>5KM	>5KM	<=5KM	<=5KM
AMARPUR (015)	2	2	4	37	0	0	37	0	0	0	0	0	0	0	0	>5KM	>5KM	>5KM	YES	>5KM	>5KM	>5KM	<=5KM	YES
ARGARA (001)	0	0	0	14	0	0	14	0	0	0	0	0	0	0	0	>5KM	>5KM	>5KM	<=5KM	>5KM	>5KM	>5KM	<=5KM	<=5KM
AYMABARBERIA (027)	0	0	0	24	0	0	24	0	0	0	0	0	0	10	0	>5KM	>5KM	>5KM	<=5KM	>5KM	>5KM	>5KM	<=5KM	>5KM
BASUDEVPUR (002)	0	0	0	6	0	0	6	0	0	0	0	0	0	0	0	>5KM	>5KM	>5KM	>5KM	>5KM	>5KM	>5KM	<=5KM	>5KM
BISHWANATHPUR (008)	0	0	0	40	0	33	40	0	0	0	0	0	0	0	0	>5KM	>5KM	>5KM	>5KM	>5KM	>5KM	>5KM	<=5KM	>5KM
GOKULPUR (026)	1	1	2	49	0	0	49	0	0	0	0	0	0	0	0	>5KM	>5KM	>5KM	<=5KM	>5KM	>5KM	>5KM	<=5KM	>5KM
HAJIPUR (013)	0	0	0	0	0	0	0	0	0	0	0	0	0	0	0	>5KM	>5KM	>5KM	>5KM	>5KM	>5KM	>5KM	>5KM	>5KM
KALUBAR (025)	0	0	0	4	0	0	4	0	0	0	0	0	0	0	0	>5KM	>5KM	>5KM	<=5KM	>5KM	>5KM	>5KM	>5KM	>5KM
KANAKPUR (004)	2	2	4	18	0	0	18	0	57	11	0	5	9	6	0	>5KM	>5KM	>5KM	<=5KM	>5KM	>5KM	>5KM	>5KM	>5KM
KHARIGERIA (006)	0	0	0	13	0	0	13	0	0	0	0	0	0	0	0	>5KM	>5KM	>5KM	<=5KM	>5KM	>5KM	>5KM	<=5KM	>5KM
MAHESHPUR (024)	0	0	0	11	0	0	11	0	0	0	0	0	0	0	0	>5KM	>5KM	>5KM	<=5KM	>5KM	>5KM	>5KM	<=5KM	>5KM
PUSHA (005)	0	0	0	2	0	0	2	0	0	0	0	0	0	0	0	>5KM	>5KM	>5KM	<=5KM	>5KM	>5KM	>5KM	<=5KM	<=5KM
TAPINDA (007)	0	0	0	18	0	0	18	0	0	0	0	0	0	0	0	>5KM	>5KM	>5KM	<=5KM	>5KM	>5KM	>5KM	>5KM	>5KM
GOKULPUR G.P. TOTAL :	5	5	10	250	0	33	250	0	57	11	0	5	9	16	0									
GOPALPUR GRAM PANCHAYAT																								
BAJITPUR (041)	0	0	0	0	0	0	0	0	0	0	0	0	0	0	0	<=5KM	<=5KM	<=5KM	<=5KM	>5KM	>5KM	>5KM	<=5KM	>5KM
BULAKIPUR (290)	0	0	0	4	0	0	4	0	0	0	0	0	0	0	0	>5KM	>5KM	<=5KM	<=5KM	>5KM	>5KM	>5KM	<=5KM	>5KM
CHAK REJA (028)	0	0	0	2	0	0	2	0	0	0	0	0	0	0	0	>5KM	>5KM	<=5KM	<=5KM	>5KM	>5KM	>5KM	<=5KM	>5KM
CHHARA DIGHI (021)	0	0	0	0	0	0	0	0	0	0	0	0	0	0	0	>5KM	>5KM	<=5KM	>5KM	>5KM	>5KM	>5KM	<=5KM	>5KM
DANGAR TULSHI (022)	0	0	0	0	0	0	0	0	0	0	0	0	0	0	0	>5KM	>5KM	<=5KM	>5KM	>5KM	>5KM	>5KM	<=5KM	>5KM
GOPALPUR (036)	2	1	3	13	0	0	13	0	470	0	0	0	0	0	0	<=5KM	<=5KM	<=5KM	<=5KM	>5KM	>5KM	>5KM	<=5KM	>5KM
GOPICHAK (016)	0	0	0	0	0	0	0	0	0	0	0	0	0	0	0	>5KM	>5KM	<=5KM	>5KM	>5KM	>5KM	>5KM	<=5KM	>5KM
KHARAN (030)	0	0	0	14	0	0	14	0	0	0	0	0	0	0	0	>5KM	>5KM	<=5KM	<=5KM	>5KM	>5KM	>5KM	<=5KM	>5KM

(P) - Part Mouza i.e., Mouza appears in more than one Gram Panchayat; YES - Located in the Mouza, <=5KM - Located at a distance upto 5 KM; >5KM - Located at a distance more than 5 KM

Reference Date : 15.10.2007

PURBA MEDINIPUR DISTRICT

FODDER AREA

AGRICULTURAL IMPLEMENTS / FISHERY / LIVESTOCK & FISHERY INFRASTRUCTURE

NAME OF THE MOUZA (J.L. No.)	Area under Fodder Crops (In Cottah)			Animal Operated Implements			Leveller	Chaff Cutter	Fishery Household Persons	Engaged in Actual Operation of Fishing				Marketing of Fish		Veterinary Hospital /Health Centre	Artificial Insemination Centre	Veterinary Medicine Shop	Live stock Development Worker	Chilling Plant/ Bulk Milk Cooler	Co-op. Dairy/ Milk Collection Centre	Availability of Pasture Land	Cattle/ Poultry Feed Shop	Fish Wholesale Market
										Full Time		Part Time												
	Kharif	Rabi	Total	Wooden Plough	Steel Plough	Animal Cart				Male	Female	Male	Female	Male	Female									
	45	46	47	48	49	50	51	52	53	54	55	56	57	58	59	60	61	62	63	64	65	66	67	68
PATASHPUR-I BLOCK : EGRA SUBDIVISION																								
GOPALPUR GRAM PANCHAYAT																								
KHIDIRPUR (034)	0	0	0	3	0	0	3	0	0	0	0	0	0	0	0	<=5KM	<=5KM	<=5KM	<=5KM	>5KM	>5KM	>5KM	<=5KM	>5KM
KUNJA BERYA (029)	0	0	0	13	0	0	13	0	0	0	0	0	0	0	0	>5KM	>5KM	<=5KM	<=5KM	>5KM	>5KM	>5KM	<=5KM	>5KM
PASCHIM JALI (033)	0	0	0	0	0	0	0	0	0	0	0	0	0	0	0	<=5KM	<=5KM	<=5KM	<=5KM	>5KM	>5KM	>5KM	<=5KM	>5KM
RAMCHAK (032)	0	0	0	0	0	0	0	0	0	0	0	0	0	0	0	<=5KM	<=5KM	<=5KM	<=5KM	>5KM	>5KM	>5KM	<=5KM	>5KM
SATBAHINI (023)	0	0	0	0	0	0	0	0	0	0	0	0	0	0	0	>5KM	>5KM	<=5KM	>5KM	>5KM	>5KM	>5KM	<=5KM	>5KM
SELMABAD (035)	5	5	10	12	0	0	58	0	1139	24	2	12	26	0	0	>5KM	>5KM	<=5KM	YES	>5KM	>5KM	>5KM	<=5KM	>5KM
TEPARPARA (031)	0	0	0	5	0	0	5	0	0	0	0	0	0	0	0	<=5KM	<=5KM	YES	<=5KM	>5KM	>5KM	>5KM	<=5KM	>5KM
GOPALPUR G.P. TOTAL :	7	6	13	66	0	0	112	0	1609	24	2	12	26	0	0									
NAIPUR GRAM PANCHAYAT																								
AMBI (059)	0	0	0	4	0	0	4	0	0	0	0	0	0	0	0	>5KM	>5KM	>5KM	<=5KM	>5KM	>5KM	>5KM	<=5KM	>5KM
BELDA (064)	0	0	0	20	0	0	20	0	0	0	0	0	0	0	0	>5KM	>5KM	>5KM	<=5KM	>5KM	>5KM	>5KM	<=5KM	>5KM
BHADNA (065)	0	0	0	3	0	0	3	0	0	0	0	0	0	0	0	>5KM	>5KM	>5KM	<=5KM	>5KM	>5KM	>5KM	<=5KM	>5KM
CHAK GOPAL (062)	0	0	0	29	0	0	25	0	0	0	0	0	0	0	0	>5KM	>5KM	>5KM	<=5KM	>5KM	>5KM	>5KM	<=5KM	>5KM
CHANDPUR (058)	0	0	0	15	0	0	14	0	0	0	0	0	0	0	0	>5KM	>5KM	>5KM	<=5KM	>5KM	>5KM	>5KM	<=5KM	>5KM
HARIDASPUR (010)	0	2	2	3	0	0	3	0	4	0	0	0	0	1	0	>5KM	>5KM	>5KM	YES	>5KM	>5KM	>5KM	YES	>5KM
MADHABPUR (012)	0	0	0	26	0	0	24	0	4	1	0	0	0	0	0	>5KM	>5KM	>5KM	<=5KM	>5KM	>5KM	>5KM	<=5KM	>5KM
MADHUPUR (009)	0	0	0	10	0	0	9	0	0	0	0	0	0	0	0	>5KM	>5KM	>5KM	<=5KM	>5KM	>5KM	>5KM	<=5KM	>5KM
MANINATHPUR (066)	0	0	0	2	0	0	1	0	0	0	0	0	0	0	0	>5KM	>5KM	>5KM	<=5KM	>5KM	>5KM	>5KM	<=5KM	>5KM
MIRJAPUR (061)	0	0	0	23	0	0	20	0	17	1	0	0	0	5	0	>5KM	>5KM	>5KM	<=5KM	>5KM	>5KM	>5KM	<=5KM	>5KM
NAIPUR (011)	0	0	0	36	0	0	36	0	7	2	0	0	0	0	0	>5KM	>5KM	>5KM	<=5KM	>5KM	>5KM	>5KM	YES	>5KM
NANKAR KADAMGERYA (067)	0	0	0	2	0	0	4	0	0	0	0	0	0	0	0	>5KM	>5KM	>5KM	>5KM	>5KM	>5KM	>5KM	>5KM	>5KM
PADIMA (063)	0	0	0	15	0	0	14	0	0	0	0	0	0	0	0	>5KM	>5KM	>5KM	>5KM	>5KM	>5KM	>5KM	>5KM	>5KM
SANYA (060)	0	0	0	15	0	0	15	0	0	0	0	0	0	0	0	>5KM	>5KM	>5KM	<=5KM	>5KM	>5KM	>5KM	<=5KM	>5KM
NAIPUR G.P. TOTAL :	0	2	2	203	0	0	192	0	32	4	0	0	0	6	0									

(P) - Part Mouza i.e., Mouza appears in more than one Gram Panchayat· YES - Located in the Mouza; <=5KM - Located at a distance upto 5 KM· >5KM - Located at a distance more than 5 KM

PATASHPUR-II BLOCK

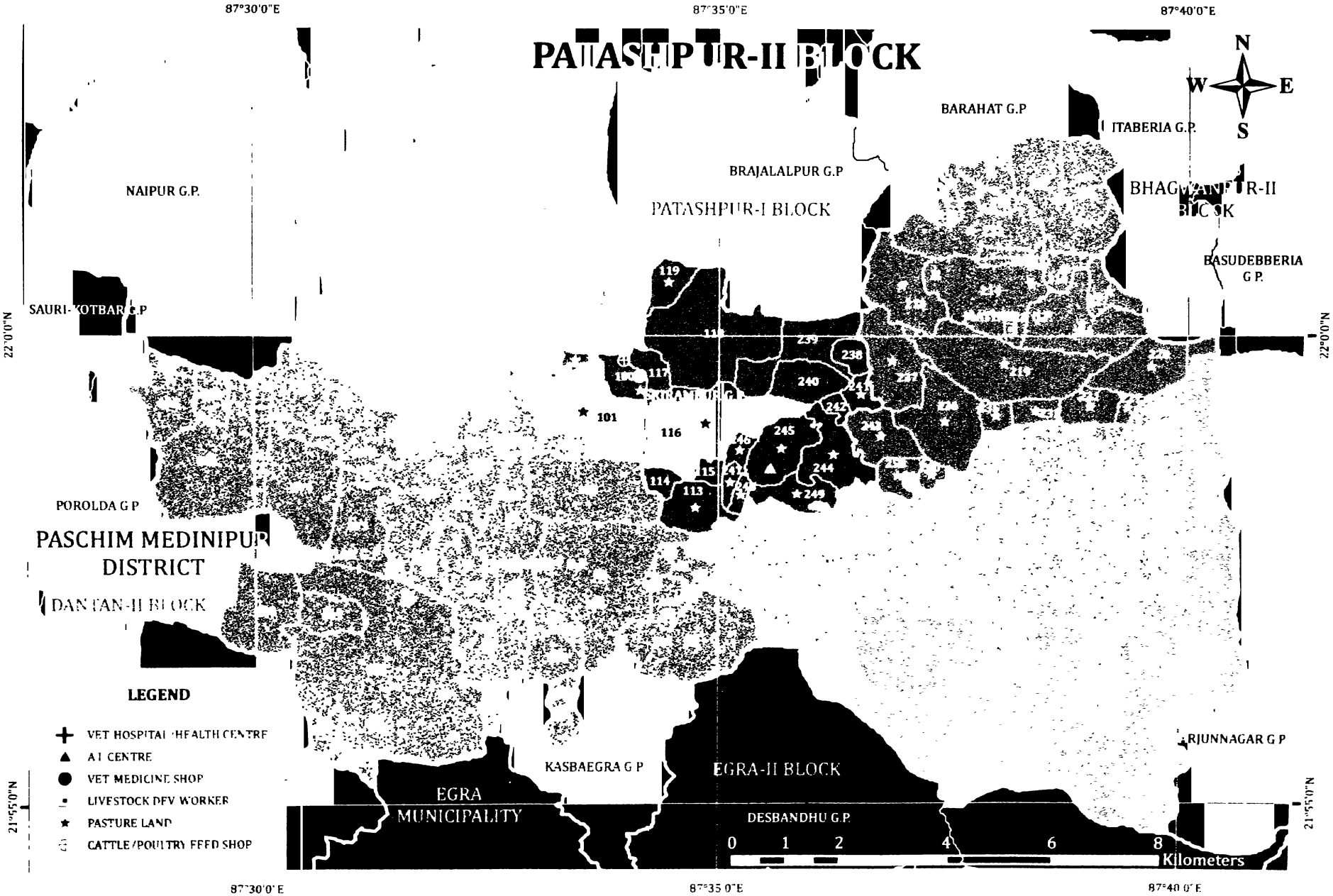

NUMBERS IN THE MAP INDICATE THE J.L.NO. OF THE MOUZAS

LIST OF MOUZAS WITH J.L.NO. IN THE REVERSE PAGE

LIST OF MOUZAS WITH J.L. NO. OF PATASHPUR-II BLOCK

ARGOAL G.P.

221 KAKHURIA
222 MANGAL CHAK
223 TANIA BILA
224 BAMAN BAR
225 JABDA
226 LAOA
228 HARIPUR
229 ERABAR
230 KHATIBAR
233 ARGOAL
234 KARMALLA CHAK
277 BRAJABALLABHPUR
278 RANGAMATIA
279 SAMASHPUR
280 BABUJDANRI
281 SIANRI
282 KOR MAISHALI
283 ICHHABARI
284 SANDALPUR
287 PANINALA
288 ISMAILPUR
289 SATSHATAMAL

KHAR G.P.

068 GIRISHA
069 CHAKSRIHARI
070 GANGASAGAR
071 MUSTAPHAPUR
072 MANPUR
073 KATNADIGHI
074 NONAKOURDA
075 PASCHIMSAI
076 RAGHUNATHPUR
077 MURADPUR
084 KHAR
085 RATANPUR
086 BAHARDA
087 BARBATIA
088 BURAN

MATHURA G.P.

206 MADANMOHANPUR
207 FAJILPUR
208 UTTAR ITABERE
210 CHAK BHOGI
211 DAKSHIN ITABERE
212 KSHETRAPAL
213 CHANDAN KHALI
214 BALGOBINDAPUR
215 PURBESHWARPUR
216 DAKSHIN BURIJOR
217 BHUBANMANGALPUR
218 LALUA
219 MATHURA
220 CHAKRASUL

MATHURA G.P.

227 CHAK CHARANI
231 CHAK PADU
232 CHAK KANDU
235 HAJHICHAK
236 MANGRAJ
237 PANIA
243 DEULBAR
258 TAHALIA
260 CHHAYGHARI

PANCHET G.P.

082 KHARAT KATBAR
083 SHYAMSHUBAR
089 BAINCHA
090 KALYANPUR
091 KHATUABAR
092 RAUTARA
093 LACHHUBAR
094 GABARDHANPUR
102 CHAK MAHAMMAD
103 CHANDANPUR
104 PANCHET
105 NIMJA
106 CHAKBELA
107 KAINARA
108 RAMCHANDRAPUR
109 PURUSHOTTAMPUR
110 PINDRUT
111 KASHIPUR

PATASHPUR G.P.

014 CHAK ANKUR
017 SRIKHODA
018 CHAKNARAN
019 PARASHURAMPUR
020 CHAK GHANO
046 BAMUNDA
047 KRISHNAPUR
048 SATSANDA
049 KASBA PATASHPUR
050 ITACHANA
051 MATIRAMPUR
052 HARIDANGAR
053 KAMALPUR
054 TUPCHIBAR
055 CHAKSRIKRISHNA
056 KANPUR
078 DAINDA
079 KEKAI
080 CHAK KALIKA
081 CHAKFARID
095 CHAKBELI
096 JHURIA
097 SANAKUMARDA
099 CHAK MAHAMMAD

SOUTHKHANDA G.P.

250 BHAT BAR
251 AGRAIYA
252 BHAIRABDANRI
253 CHAK MARUJ
254 CHAK BHABANI
255 KALSI
256 CHAK BATIA
257 BATIA
259 CHAK AIMAN
261 BAJRA KISHORPUR
262 AGARBHERI BENACHAI
263 CHAK MABARAK
264 CHAK MATHURI
265 GHORABASAN
266 GHONGA
267 HINCHI BAR
268 BAMAN BAR
269 TIPANNA BASAN
270 UTTARCHOUNUKH
271 SUKHA KHOLA
272 BALLAVPUR
273 GOPALPUR
274 BARAUDAYPUR
275 PATNA
276 CHHOTA UDAYPUR
285 MALLIKPUR
286 IDALPUR
360 SOUTH KHANDA

SRIRAMPUR G.P.

098 CHHOTA PATHARGHATA
100 BARA PATHARGHATA
101 BARA KONYARDA
113 PARIHARPUR
114 JAYKRISHNAPUR
115 DWARAKAPUR
116 BAGMARI
117 SAHEB NAGAR
118 SRIRAMPUR
119 RAMNAGAR
238 CHAK GARURA
239 DHUSURDA
240 KASHIMPUR
241 KRISHNANAGAR
242 SITADIGHI
244 JAGATI
245 PRATAPDIGHI
246 KHARIKA PATNA
247 TIKRA PARA
248 CHAK BISHU
249 MANGALPUR

Administrative Divisions (in number), 2005

Police Station	Panchayat Samity	Gram Panchayat	Mouza	Household	Town
1(P)	1	[redacted]	151	28,494	-

Population and Density of Population (per sq. kms.), 2001

Population	Density of Population	Area (Sq. K.M.)
1,50,551	785	191.74

Population (in number), 2001

Male	Female	Total
77,268	73,283	1,50,551

Scheduled Castes and Scheduled Tribes Population by Sex (in no.), 2001

Scheduled Castes			Scheduled Tribes		
Male	Female	Total	Male	Female	Total
9,200	8,895	18,095	453	413	866

Broad Pattern of Land Utilisation (in hect.), 2002-2003

Cultivable area	Residual area	Forest area
14,869	363	7

Percentage of Literates by Sex, 2001

Male	Female	Total
86.70	66.80	76.75

Number of Schools (General Education), 2005-2006

Primary	Middle/High	Higher Secondary
85	9/13	7

Number of Students (General Education), 2005-2006

Class	I to V	VI to VIII	IX to X	XI to XII
Total	8,715	3,136	8,604	6,886

Number of Teachers (General Education), 2005-2006

School	Primary	Junior High	High	Higher Sec.
Total	219	58	165	155

Distribution of Colleges, 2005-2006

Name	No.
Colleges / University	-
Professional & Technical Schools & Colleges	-
Special & Non-Formal Education	244
Total	244

Health Facilities, 2005

Hospital	Health centre	Clinic & Dispensary	Total	Total bed	No. of Doctor
1	3	27	31	32	5

No. of Veterinary Hospitals

State Animal Health Centre	Block Animal Health Centre	Additional Block Health Centre	Animal Development Aid Centre	Mobile Animal Health Centre	Artificial Insemination (A.I.) Centre
-	1	1	1	-	6

BAR DIAGRAM SHOWING POPULATION OF LIVESTOCK SPECIES IN PATASHPUR-II BLOCK

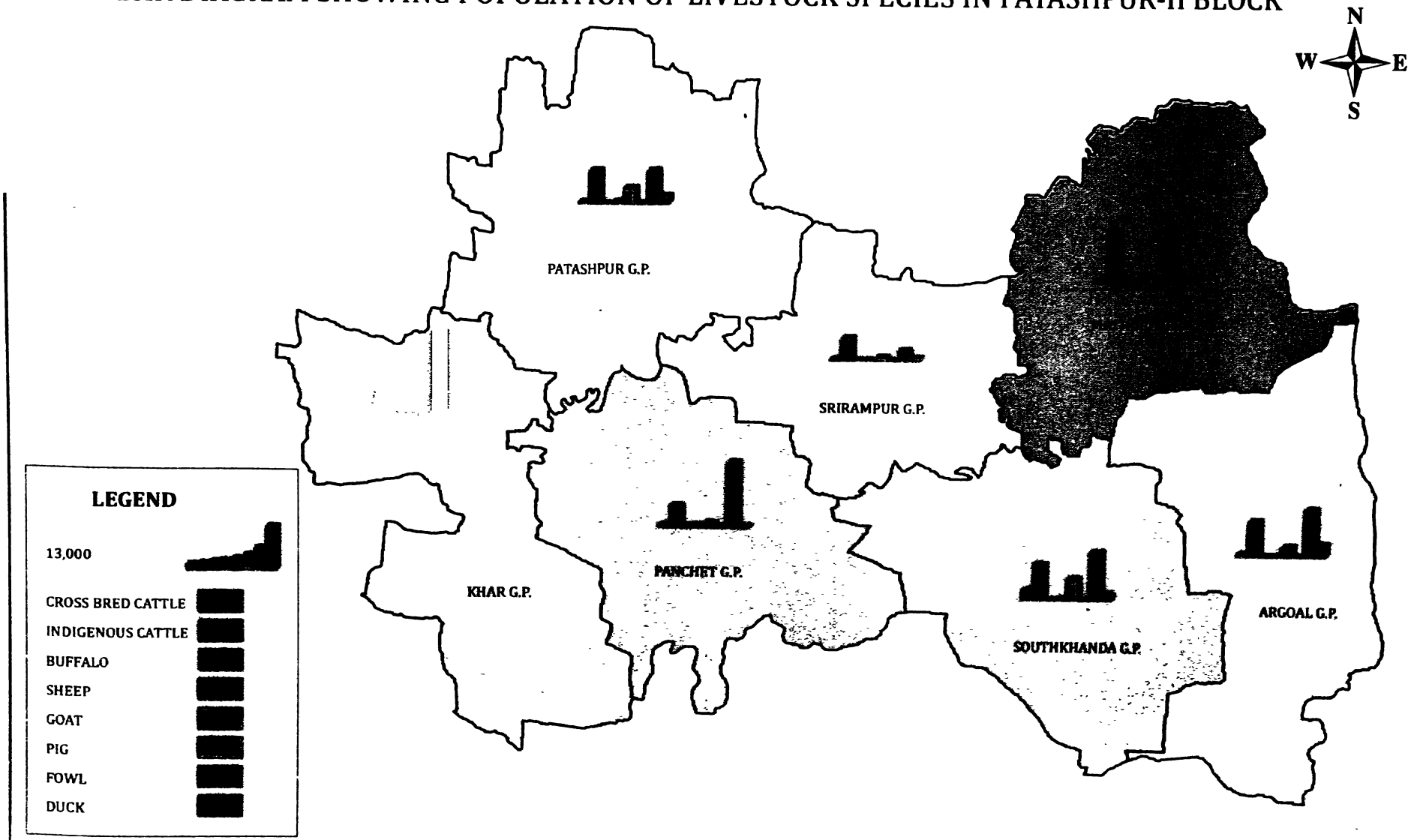

PURBA MEDINIPUR DISTRICT

Reference Date : 15.10.2007

PATASHPUR-II BLOCK AT A GLANCE

	5,319	32	28	23	27	29
	66,126	403	345	328	174	185
	71,445	436	373	351	201	214
	2	0	0	0	8	9
	1,054	6	5	5	17	18
	20,041	122	105	122	158	168
	33	0	0	1	8	9
	2,437	15	13	19	18	19
	22,046	134	115	192	304	324
	79,670	486	416	435	241	257
	101,716	620	530	627	545	580
	8,865	54	46	67	119	126
	2,046	12	11	12	9	9
	10,911	67	57	79	127	135
	12	0	0	1	3	3
	112,639	687	587	707	675	719
	3,822	23	20	12	22	24
	0	0	0	1	7	7
	0	0	0	0	8	9
	4,027	25	21	23	22	23
	0	0	0	22	12	13
	3,336	20	17	27	10	10
	1,021	6	5	8	3	3
	997	6	5	6	2	2

PATASHPUR-II BLOCK

Reference Date : 15.10.2007

POPULATION SHARE OF BOVINES AND SMALL ANIMALS

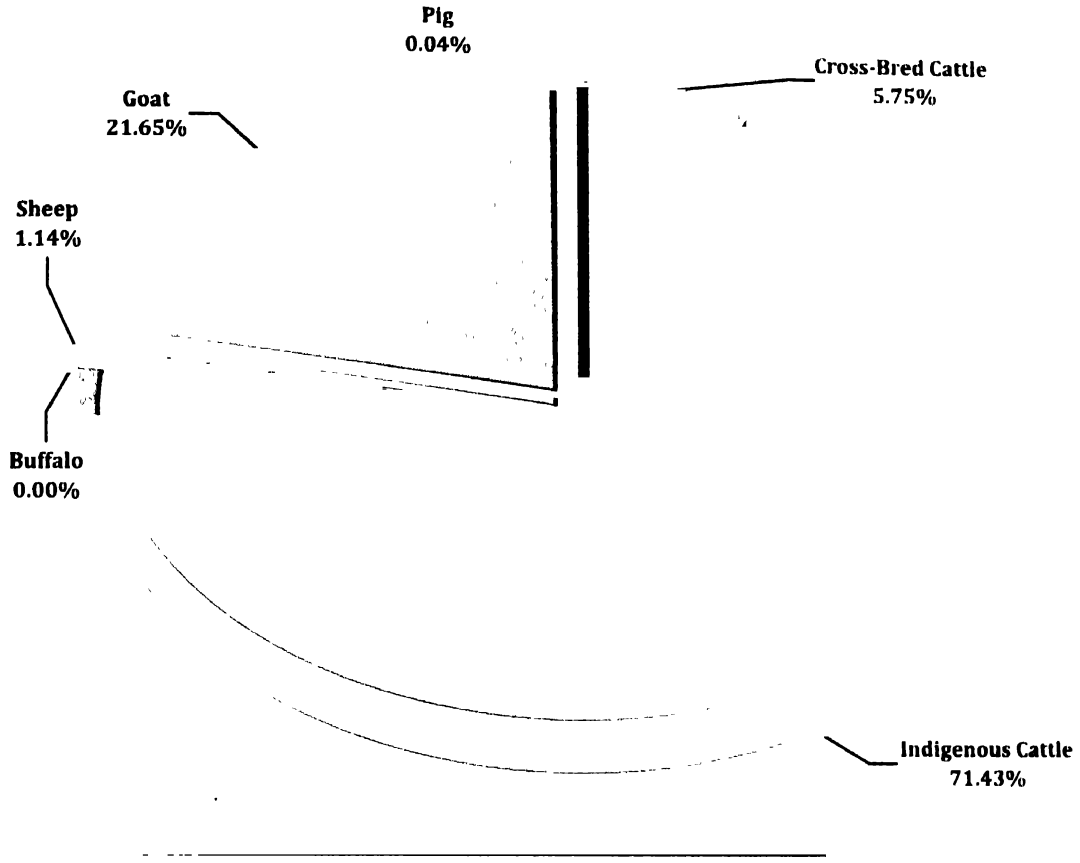

POPULATION SHARE OF FOWL AND DUCK

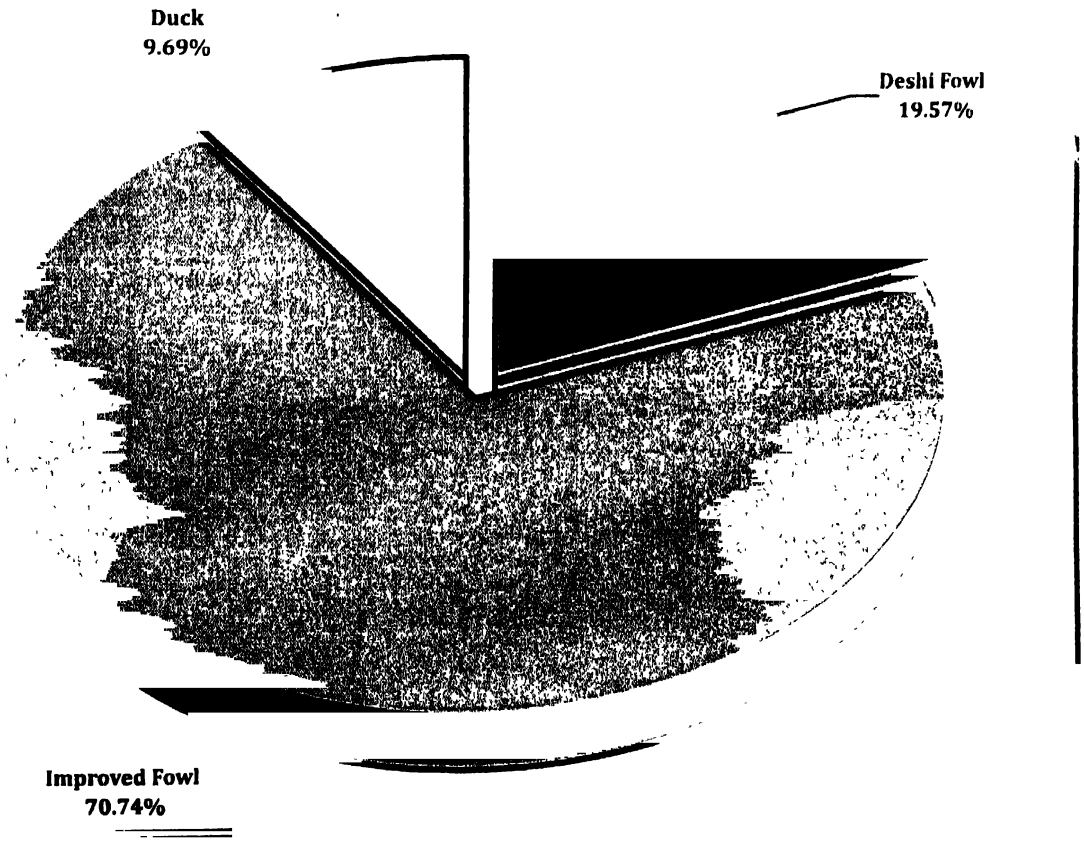

PATASHPUR-II BLOCK

Reference Date : 15.10.2007

GRAM PANCHAYATWISE BOVINE POPULATION

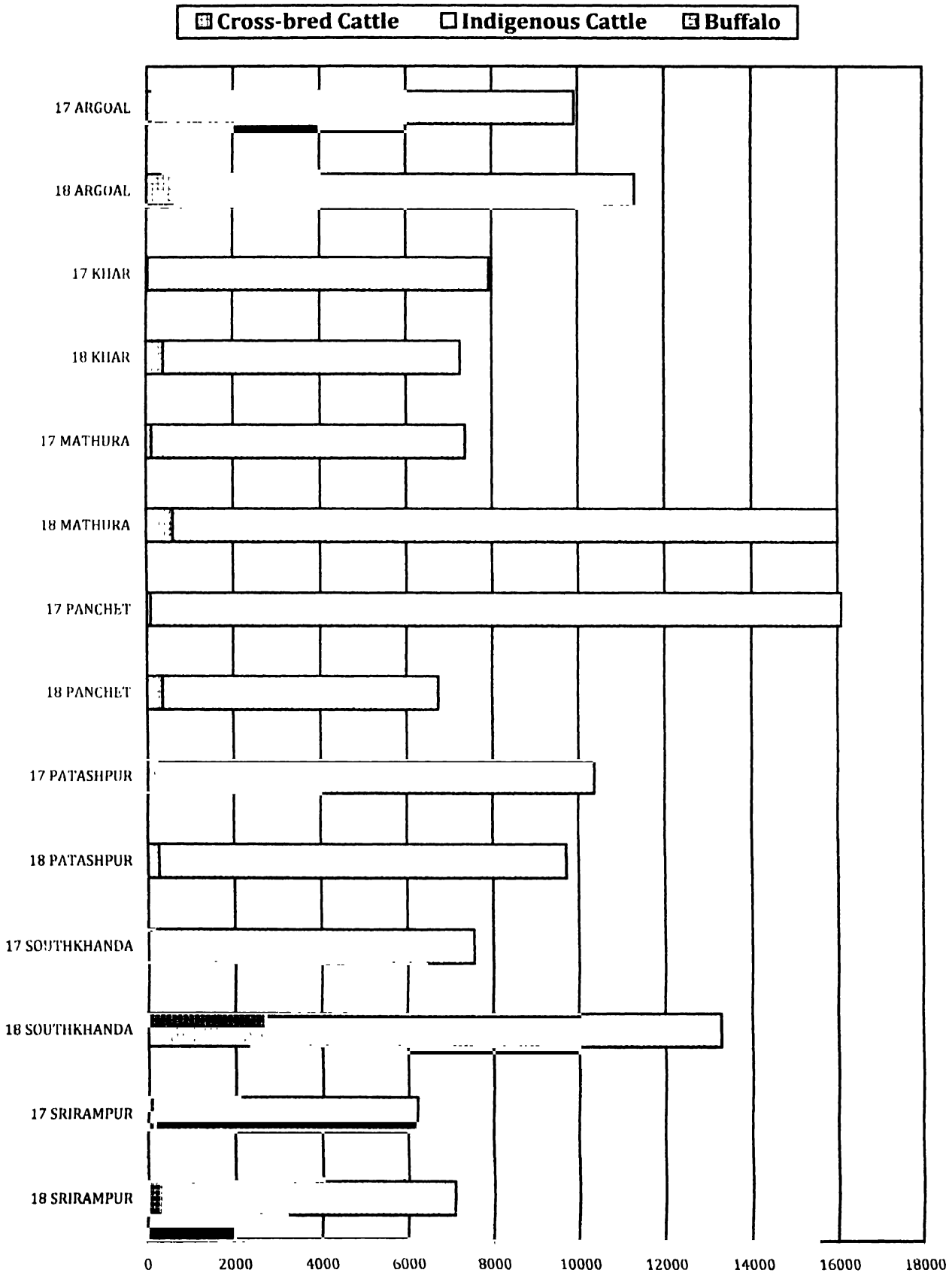

17 - PREVIOUS LIVESTOCK CENSUS, 2003; 18 - PRESENT LIVESTOCK CENSUS, 2007

Reference Date : 15.10.2007

GRAM PANCHAYATWISE POPULATION OF SMALL ANIMALS

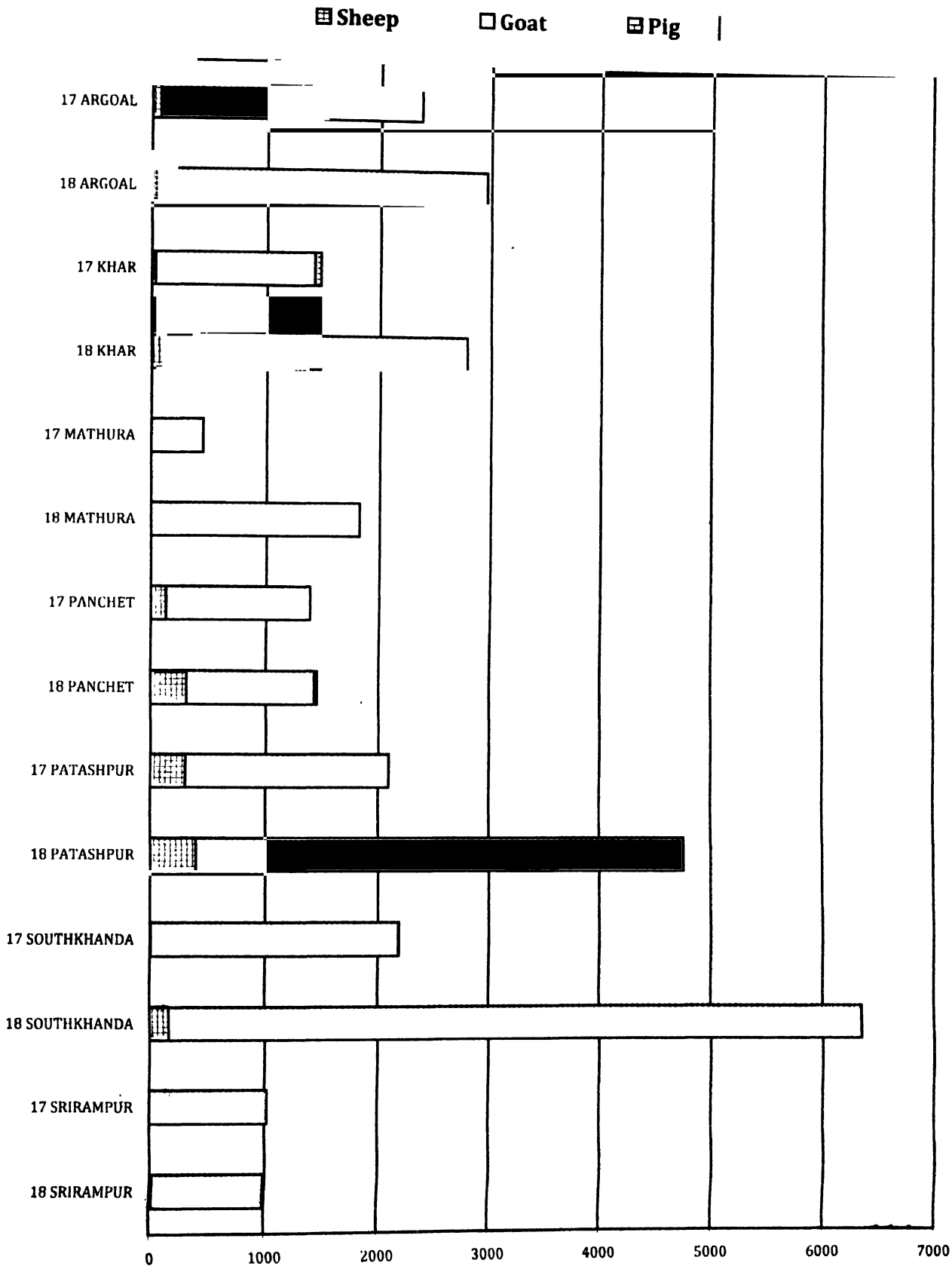

17 - PREVIOUS LIVESTOCK CENSUS, 2003; 18 - PRESENT LIVESTOCK CENSUS, 2007

GRAM PANCHAYATWISE POPULATION OF POULTRY BIRDS

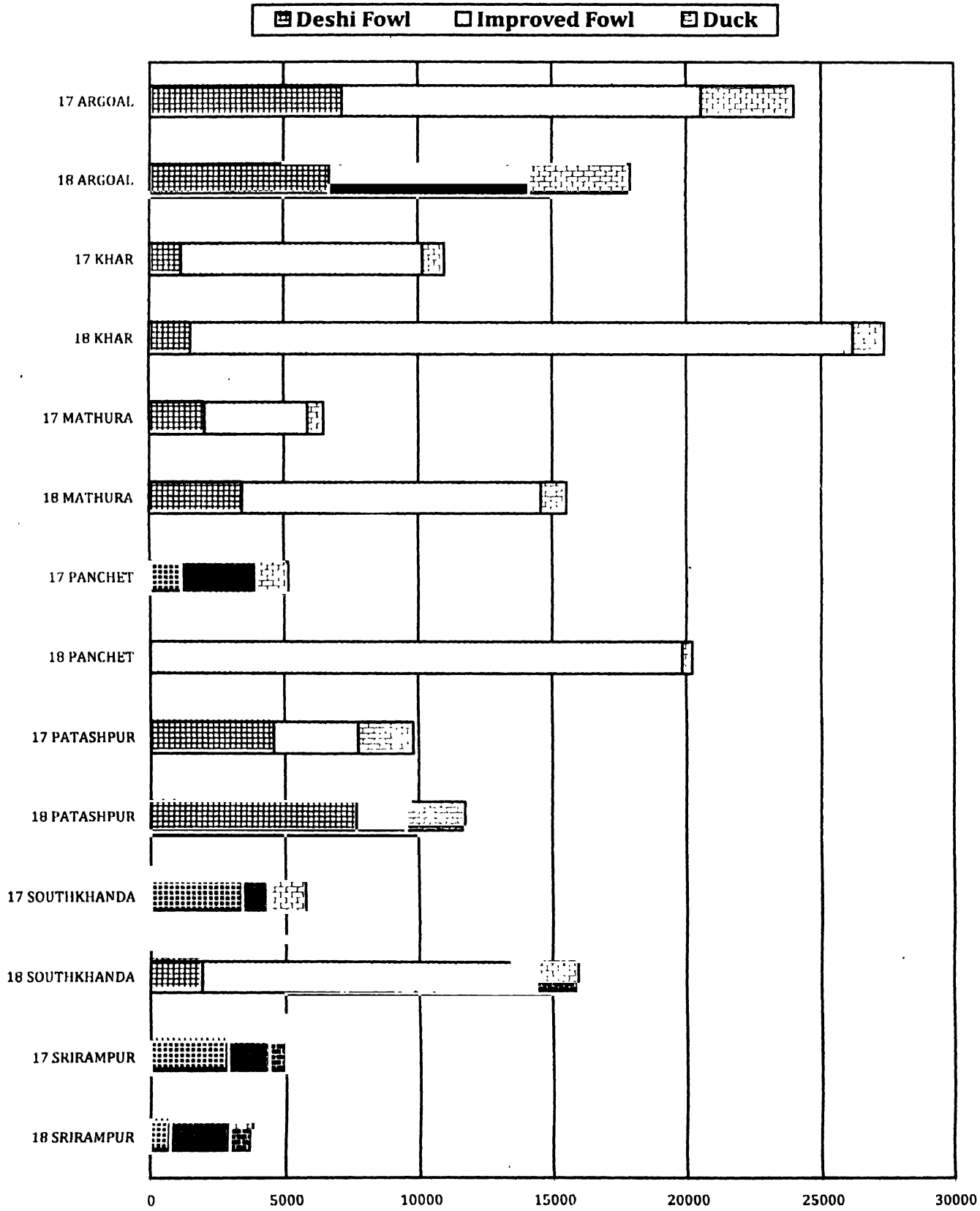

17 - PREVIOUS LIVESTOCK CENSUS, 2003; 18 - PRESENT LIVESTOCK CENSUS, 2007

18th ALL INDIA LIVESTOCK CENSUS, AGRICULTURE IMPLEMENTS AND MACHINERY, FISHERY STATISTICS, WEST BENGAL

Reference Date : 15.10.2007

PURBA MEDINIPUR DISTRICT

NAME OF THE GRAM PANCHAYAT	No. of Agricultural Households (areawise)									No. of Households based on Nature of Feeding			
	Upto 1 cottah	Above 1 cottah upto 10 cottah	Above 10 cottah upto 1 bigha	Above 1 bigha upto 3 bigha	Above 3 bigha upto 7½ bigha	Above 7½ bigha upto 15 bigha	Above 15 bigha upto 30 bigha	Above 30 bigha upto 75 bigha	Above 75 bigha	Stall feeding	Grazing	Both	Free ranging
1	2	3	4	5	6	7	8	9	10	11	12	13	14
PATASHPUR-II BLOCK													
ARGOAL G.P.	980	1493	1017	746	339	103	0	0	0	0	0	4678	0
KHAR G.P.	422	736	746	658	281	47	3	1	0	1447	4	1404	27
MATHURA G.P.	105	386	1391	2034	658	40	13	1	0	2709	369	1445	65
PANCHET G.P.	628	1373	1676	852	336	44	0	0	0	3104	0	1805	0
PATASHPUR G.P.	840	836	728	836	549	136	23	0	0	1757	1106	1090	0
SOUTHKHANDA G.P.	61	1233	1926	1402	333	4	0	0	0	0	0	4954	5
SRIRAMPUR G.P.	1351	1650	1030	578	239	31	8	1	0	2987	559	1196	146
PATASHPUR-II BLOCK TOT :	4,387	7,707	8,514	7,106	2,735	405	47	3	0	12,004	2,038	16,572	243

18th ALL INDIA LIVESTOCK CENSUS, AGRICULTURE IMPLEMENTS AND MACHINERY, FISHERY STATISTICS, WEST BENGAL

Reference Date : 15.10.2007

PURBA MEDINIPUR DISTRICT

NAME OF THE GRAM PANCHAYAT	Major Occupationwise No. of Households								No. of Households using different Sources of Fodder			
	Agriculture	Agriculture labourer	Cattle & Buffalo rearing	Sheep, Goat & Pig rearing	Poultry & allied activities	Other activities related to livestock	Fisheries & allied activities	Others	Own produce	Bought from market/ other persons	Both own produce & bought	Other sources
1	15	16	17	18	19	20	21	22	23	24	25	26
PATASHPUR-II BLOCK												
ARGOAL G.P.	2422	1932	1	0	4	0	12	307	0	0	4678	0
KHAR G.P.	860	1537	0	0	5	4	6	472	1445	272	992	86
MATHURA G.P.	4326	156	0	0	0	0	0	103	3680	40	731	177
PANCHET G.P.	2125	2116	2	0	11	0	22	733	2749	0	2160	0
PATASHPUR G.P.	1521	1876	0	0	0	0	0	552	1757	1047	1145	0
SOUTHKHANDA G.P.	1676	3260	2	0	0	0	0	21	0	0	4954	5
SRIRAMPUR G.P.	879	3530	94	0	1	0	1	386	1167	0	3639	82
PATASHPUR-II BLOCK TOT :	13,809	14,407	99	0	21	4	41	2,574	10,798	1,359	18,299	350

Reference Date : 15.10.2007

PURBA MEDINIPUR DISTRICT

NAME OF THE GRAM PANCHAYAT	No. of Households Availing institutional financial		Different uses of dung Householdwise (average daily kg.)				No. of Households/Khatals/Farms etc. using different Livestock							
							Livestock							
	Yes	No	Total dung produced (kg.)	Used for fuel (daily kg.)	Used for manure (daily kg.)	Used in other ways (kg.)	Cross-bred Cattle	Indi-genous Cattle	Buffalo	Sheep	Goat	Pig	Dog	Rabbit
1	27	28	29	30	31	32	33	34	35	36	37	38	39	40
PATASHPUR-II BLOCK														
ARGOAL G.P.	0	4678	40654	30285	6662	3713	333	4002	0	7	770	0	192	9
KHAR G.P.	6	2878	61314	17297	41352	2665	265	2649	0	9	525	0	132	0
MATHURA G.P.	348	4280	101262	45116	37923	27918	547	2461	0	0	273	0	22	29
PANCHET G.P.	4	4896	48443	23168	19575	5700	249	4315	1	55	250	1	16	0
PATASHPUR G.P.	0	3949	39311	24145	12228	3540	179	3704	0	67	911	0	0	0
SOUTHKHANDA G.P.	36	4923	29194	25355	39	3800	1736	4438	0	18	732	0	39	0
SRIRAMPUR G.P.	0	4888	10659	6128	3371	280	251	3103	0	20	333	9	163	2
PATASHPUR-II BLOCK TOT :	394	30,492	330,837	171,494	121,150	47,616	3,560	24,672	1	176	3,794	10	564	40

18th ALL INDIA LIVESTOCK CENSUS, AGRICULTURE IMPLEMENTS AND MACHINERY, FISHERY STATISTICS, WEST BENGAL

Reference Date : 15.10.2007

PURBA MEDINIPUR DISTRICT

NAME OF THE GRAM PANCHAYAT	No. of Households/Khatals/Farms etc. having Poultry or Producing Milk				No. and classification of source of data														
	Poultry Birds			Milk Producing House-hold	Household	Khatal	Goshala	Dairy	Poultry Farm	Sheep, Goat, Pig etc. Farm	Livestock Market/Hat	Poultry Hatchery	Agriculture Farm	Meat Shop				Fish Shop	Others (Fish Jetty, Harbour, Processing Centre, Fish Hatchery etc.)
	Fowl	Duck	Other Poultry Birds											Sheep	Goat	Pig	Poultry		
1	41	42	43	44	45	46	47	48	49	50	51	52	53	54	55	56	57	58	59
PATASHPUR-II BLOCK																			
ARGOAL G.P.	1375	616	1	1348	4678	0	0	0	0	0	0	0	0	0	0	0	0	0	0
KHAR G.P.	716	281	5	1132	2882	0	0	0	0	0	0	0	0	0	0	0	2	0	0
MATHURA G.P.	158	63	15	2705	4628	0	0	0	0	0	0	0	0	0	0	0	0	0	0
PANCHET G.P.	590	87	0	1265	4909	0	0	0	0	0	0	0	0	0	2	0	5	11	0
PATASHPUR G.P.	898	289	0	2237	3847	0	0	0	2	0	0	0	0	0	2	0	9	7	0
SOUTHKHANDA G.P.	715	342	0	2505	4959	0	0	0	0	0	0	0	0	0	0	0	0	0	0
SHIRAMPUR G.P.	416	132	9	392	4888	0	0	0	0	0	0	0	0	0	0	0	0	0	0
PATASHPUR-II BLOCK TOT :	4,868	1,810	30	11,584	30,791	0	0	0	2	0	0	0	0	0	4	0	16	18	0

18th ALL INDIA LIVESTOCK CENSUS, AGRICULTURE IMPLEMENTS AND MACHINERY, FISHERY STATISTICS, WEST BENGAL

Reference Date : 15.10.2007

PURBA MEDINIPUR DISTRICT

JERSEY CROSS-BRED CATTLE

NAME OF THE GRAM PANCHAYAT	MALE JERSEY CROSS-BRED CATTLE							FEMALE JERSEY CROSS-BRED CATTLE							Total Jersey Cross-bred Cattle (66+73)
	Under 1 year	1 to 2½ years	Over 2½ years (Major use)				Total Male Jersey Cross-bred Cattle (60+61+62+63+64+65)	Under 1 year	1 to 2½ years	Over 2½ years			Above 10 years	Total Female Jersey Cross-bred Cattle (67+68+69+70+71+72)	
			Used for Breeding only	Mainly used for Agri-culture	Mainly used for Bullock Cart	Others				In milk	Dry	Not calved once			
1	60	61	62	63	64	65	66	67	68	69	70	71	72	73	74
PATASHPUR-II BLOCK															
ARGOAL G.P.	103	55	0	0	0	0	158	140	149	54	40	24	0	407	565
KHAR G.P.	76	25	0	0	0	0	101	99	134	42	19	0	0	294	395
MATHURA G.P.	19	15	4	0	0	0	38	67	88	89	15	0	0	259	297
PANCHET G.P.	72	0	4	0	0	0	76	110	63	39	28	2	0	242	318
PATASHPUR G.P.	55	33	0	0	0	0	88	45	73	38	9	0	0	165	253
SOUTHKHANDA G.P.	265	51	0	0	0	0	316	582	385	817	296	258	0	2338	2654
SRIRAMPUR G.P.	44	10	0	0	0	0	54	65	75	34	57	4	0	235	289
PATASHPUR-II BLOCK TOT :	634	189	8	0	0	0	831	1,108	967	1,113	464	288	0	3,940	4,771

18th ALL INDIA LIVESTOCK CENSUS, AGRICULTURE IMPLEMENTS AND MACHINERY, FISHERY STATISTICS, WEST BENGAL

Reference Date : 15.10.2007

PURBA MEDINIPUR DISTRICT

HOLSTEIN FRIESIAN CROSS-BRED CATTLE

NAME OF THE GRAM PANCHAYAT	MALE HOLSTEIN FRIESIAN CROSS-BRED CATTLE							FEMALE HOLSTEIN FRIESIAN CROSS-BRED CATTLE							Total Holstein Friesian Cross-bred Cattle (81+88)
	Under 1 year	1 to 2½ years	Over 2½ years (Major use)				Total Male Holstein Friesian Cross bred Cattle (75+76+77+78+79+80)	Under 1 year	1 to 2½ years	Over 2½ years			Above 10 years	Total Female Holstein Friesian Cross-bred Cattle (82+83+84+85+86+87)	
			Used for Breeding only	Mainly used for Agri-culture	Mainly used for Bullock Cart	Others				In milk	Dry	Not calved once			
1	75	76	77	78	79	80	81	82	83	84	85	86	87	88	89
PATASHPUR-II BLOCK															
ARGOAL G.P.	23	0	0	0	0	0	23	25	33	15	13	0	0	86	109
KHAR G.P.	0	0	0	0	0	0	0	0	0	0	0	0	0	0	0
MATHURA G.P.	0	0	0	0	0	0	0	0	0	0	0	0	0	0	0
PANCHET G.P.	5	0	0	0	0	0	5	23	10	0	0	0	0	33	38
PATASHPUR G.P.	0	0	0	0	0	0	0	0	0	0	0	0	0	0	0
SOUTHKHANDA G.P.	1	1	0	0	0	0	2	19	8	2	0	13	0	42	44
SRIRAMPUR G.P.	9	6	0	0	0	0	15	12	14	0	0	0	0	26	41
PATASHPUR-II BLOCK TOT :	38	7	0	0	0	0	45	79	65	17	13	13	0	187	232

18th ALL INDIA LIVESTOCK CENSUS, AGRICULTURE IMPLEMENTS AND MACHINERY, FISHERY STATISTICS, WEST BENGAL

Reference Date : 15.10.2007

PURBA MEDINIPUR DISTRICT

OTHER CROSS-BRED CATTLE

NAME OF THE GRAM PANCHAYAT	MALE OTHER CROSS-BRED CATTLE							FEMALE OTHER CROSS-BRED CATTLE							Total Other Cross-bred Cattle (96+103)
	Under 1 year	1 to 2½ years	Over 2½ years (Major use)				Total Male Other Cross-bred Cattle (90+91+92+93+94+95)	Under 1 year	1 to 2½ years	Over 2½ years			Above 10 years	Total Female Other Cross-bred Cattle (97+98+99+100+101+102)	
			Used for Breeding only	Mainly used for Agri-culture	Mainly used for Bullock Cart	Others				In milk	Dry	Not calved once			
1	90	91	92	93	94	95	96	97	98	99	100	101	102	103	104
PATASHPUR-II BLOCK															
ARGOAL G.P.	0	0	0	0	0	0	0	0	0	0	0	0	0	0	0
KHAR G.P.	0	0	0	0	0	0	0	0	0	0	0	0	0	0	0
MATHURA G.P.	22	11	0	1	0-	4	38	62	90	85	29	8	4	278	316
PANCHET G P.	0	0	0	0	0	0	0	0	0	0	0	0	0	0	0
PATASHPUR G.P.	0	0	0	0	0	0	0	0	0	0	0	0	0	0	0
SOUTHKHANDA G.P.	0	0	0	0	0	0	0	0	0	0	0	0	0	0	0
SRIRAMPUR G.P.	0	0	0	0	0	0	0	0	0	0	0	0	0	0	0
PATASHPUR-II BLOCK TOT :	22	11	0	1	0	4	38	62	90	85	29	8	4	278	316

18th ALL INDIA LIVESTOCK CENSUS, AGRICULTURE IMPLEMENTS AND MACHINERY, FISHERY STATISTICS, WEST BENGAL

Reference Date : 15.10.2007

PURBA MEDINIPUR DISTRICT

TOTAL CROSS-BRED CATTLE

NAME OF THE GRAM PANCHAYAT	TOTAL MALE CROSS-BRED CATTLE							TOTAL FEMALE CROSS-BRED CATTLE							Total Cross-bred Cattle (111+118)
	Under 1 year (60+75+90)	1 to 2½ years (61+76+91)	Over 2½ years (Major use)				Total Male Other Cross-bred Cattle (105+106+107+108+109+110)	Under 1 year (67+82+97)	1 to 2½ years (68+83+98)	Over 2½ years			Above 10 years (72+87+102)	Total Female Cross-bred Cattle (112+113+114+115+116+117)	
			Used for Breeding only (62+77+92)	Mainly used for Agriculture (63+78+93)	Mainly used for Bullock Cart (64+79+94)	Others (65+80+95)				In milk (69+84+99)	Dry (70+85+100)	Not calved once (71+86+101)			
1	105	106	107	108	109	110	111	112	113	114	115	116	117	118	119
PATASHPUR-II BLOCK															
ARGOAL G.P.	126	55	0	0	0	0	181	165	182	69	53	24	0	493	674
KHAR G.P.	76	25	0	0	0	0	101	99	134	42	19	0	0	294	395
MATHURA G.P.	41	26	4	1	0	4	76	129	178	174	44	8	4	537	613
PANCHET G.P.	77	0	4	0	0	0	81	133	73	39	28	2	0	275	356
PATASHPUR G.P.	55	33	0	0	0	0	88	45	73	38	9	0	0	165	253
SOUTHKHANDA G.P.	266	52	0	0	0	0	318	601	393	819	296	271	0	2380	2698
SRIRAMPUR G.P.	53	16	0	0	0	0	69	77	89	34	57	4	0	261	330
PATASHPUR-II BLOCK TOT :	694	207	8	1	0	4	914	1,249	1,122	1,215	506	309	4	4,405	5,319

18th ALL INDIA LIVESTOCK CENSUS, AGRICULTURE IMPLEMENTS AND MACHINERY, FISHERY STATISTICS, WEST BENGAL

Reference Date : 15.10.2007

PURBA MEDINIPUR DISTRICT

INDIGENOUS BREED CATTLE (SAHIWAL, HARIANA, SIRI, GIR, RED SINDHI ETC.)

NAME OF THE GRAM PANCHAYAT	MALE INDIGENOUS BREED CATTLE							FEMALE INDIGENOUS BREED CATTLE							Total Indi-genous Breed Cattle (126+133)	Breedwise Breakup of Total Indigenous Breed Cattle				
	Under 1 year	1 to 3 years	Over 3 years (Major work basis)				Total Male Indigenous Breed Cattle (120+121+122+123+124+125)	Under 1 year	1 to 3 years	Over 3 years			Above 10 years	Total Female Indigenous Breed Cattle (127+128+129+130+131+132)		Total No. of Sahiwal	Total No. of Hariana	Total No. of Siri	Total No. of Gir	Total Red Sindhi & Others
			Used for Breeding only	Mainly used for Agri-culture	Mainly used for Bullock Cart	Others				In milk	Dry	Not calved once								
1	120	121	122	123	124	125	126	127	128	129	130	131	132	133	134	135	136	137	138	139
PATASHPUR-II BLOCK																				
ARGOAL G.P.	120	78	0	0	0	0	198	101	77	30	32	1	0	241	439	127	0	0	137	175
KHAR G.P.	24	5	0	0	0	0	29	11	14	0	0	0	0	25	54	2	0	0	42	10
MATHURA G.P.	23	36	1	0	0	2	62	87	146	103	25	3	0	364	426	91	0	0	183	152
PANCHET G.P.	56	5	0	0	0	0	61	74	36	9	2	4	0	125	186	15	0	0	128	43
PATASHPUR G.P.	8	26	0	0	0	0	34	13	15	0	0	0	0	28	62	17	0	0	8	37
SOUTHKHANDA G.P.	89	3	0	0	0	0	92	213	31	237	63	61	0	605	697	0	0	0	558	139
SRIRAMPUR G.P.	19	2	0	0	0	0	21	18	20	0	1	2	0	41	62	4	0	0	41	17
PATASHPUR-II BLOCK TOT :	339	155	1	0	0	2	497	517	339	379	123	71	0	1,429	1,926	256	0	0	1,097	573

18th ALL INDIA LIVESTOCK CENSUS, AGRICULTURE IMPLEMENTS AND MACHINERY, FISHERY STATISTICS, WEST BENGAL

Reference Date : 15.10.2007

PURBA MEDINIPUR DISTRICT

BENGAL / NON-DESCRIPT INDIGENOUS CATTLE

NAME OF THE GRAM PANCHAYAT	MALE BENGAL / NON-DESCRIPT INDIGENOUS CATTLE							FEMALE BENGAL / NON-DESCRIPT INDIGENOUS CATTLE							Total Bengal/Non-descript Indigenous Cattle (146+153)
	Under 1 year	1 to 3 years	Over 3 years (Major work basis)				Total Male Bengal/Non-descript Indigenous Cattle (140+141+142+143+144+145)	Under 1 year	1 to 3 years	Over 3 years			Above 10 years	Total Female Bengal/Non-descript Indigenous Cattle (147+148+149+150+151+152)	
			Used for Breeding only	Mainly used for Agri-culture	Mainly used for Bullock Cart	Others				In milk	Dry	Not calved once			
1	140	141	142	143	144	145	146	147	148	149	150	151	152	153	154
PATASHPUR-II BLOCK															
ARGOAL G.P.	1309	1084	3	135	0	39	2570	1596	2104	1577	2056	296	14	7643	10213
KHAR G.P.	697	381	58	67	0	58	1261	1122	1871	1266	1285	13	0	5557	6818
MATHURA G.P.	760	714	122	150	59	350	2155	2541	4457	2974	1882	661	302	12817	14972
PANCHET G.P.	585	123	38	146	30	0	922	640	1057	1272	1873	346	97	5285	6207
PATASHPUR G.P.	841	705	0	130	0	48	1724	1717	1930	2270	1648	92	18	7675	9399
SOUTHKHANDA G.P.	685	287	0	0	0	123	1095	1439	1497	2220	1623	1690	333	8802	9897
SRIRAMPUR G.P.	422	315	2	18	0	150	907	930	1847	443	1748	779	40	5787	6694
PATASHPUR-II BLOCK TOT :	5,299	3,609	223	646	89	768	10,634	9,985	14,763	12,022	12,115	3,877	804	53,566	64,200

18th ALL INDIA LIVESTOCK CENSUS, AGRICULTURE IMPLEMENTS AND MACHINERY, FISHERY STATISTICS, WEST BENGAL

Reference Date : 15.10.2007

PURBA MEDINIPUR DISTRICT

TOTAL INDIGENOUS CATTLE

NAME OF THE GRAM PANCHAYAT	TOTAL MALE INDIGENOUS CATTLE							TOTAL FEMALE INDIGENOUS CATTLE							Total Indigenous Cattle (161+168)
	Under 1 year (120+140)	1 to 3 years (121+141)	Over 3 years (Major work basis)				Total Male Indigenous Cattle (155+156+157+158+159+160)	Under 1 year (127+147)	1 to 3 years (128+148)	Over 3 years			Above 10 years (132+152)	Total Female Indigenous Cattle (162+163+164+165+166+167)	
			Used for Breeding only (122+142)	Mainly used for Agri-culture (123+143)	Mainly used for Bullock Cart (124+144)	Others (125+145)				In milk (129+149)	Dry (130+150)	Not calved once (131+151)			
1	155	156	157	158	159	160	161	162	163	164	165	166	167	168	169
PATASHPUR-II BLOCK															
ARGOAL G.P.	1429	1162	3	135	0	39	2768	1697	2181	1607	2088	297	14	7884	10652
KHAR G.P.	721	386	58	67	0	58	1290	1133	1885	1266	1285	13	0	5582	6872
MATHURA G.P.	783	750	123	150	59	352	2217	2628	4603	3077	1907	664	302	13181	15398
PANCHET G.P.	641	128	38	146	30	0	983	714	1093	1281	1875	350	97	5410	6393
PATASHPUR G.P.	849	731	0	130	0	48	1758	1730	1945	2270	1648	92	18	7703	9461
SOUTHKHANDA G.P.	774	290	0	0	0	123	1187	1652	1528	2457	1686	1751	333	9407	10594
SRIRAMPUR G.P.	441	317	2	18	0	150	928	948	1867	443	1749	781	40	5828	6756
PATASHPUR-II BLOCK TOT :	5,638	3,764	224	646	89	770	11,131	10,502	15,102	12,401	12,238	3,948	804	54,995	66,126

18th ALL INDIA LIVESTOCK CENSUS, AGRICULTURE IMPLEMENTS AND MACHINERY, FISHERY STATISTICS, WEST BENGAL

Reference Date : 15.10.2007

PURBA MEDINIPUR DISTRICT

INDIGENOUS BREED BUFFALO (MURRAH ETC.)

NAME OF THE GRAM PANCHAYAT	MALE INDIGENOUS BREED BUFFALO (MURRAH ETC.)							MALE INDIGENOUS BREED BUFFALO (MURRAH ETC.)							Total Indigenous Breed Buffalo (176+183)
	Under 1 year	1 to 3 years	Over 3 years (Major work basis)				Total Male Indigenous Breed Buffalo (170+171+172+173+174+175)	Under 1 year	1 to 3 years	Over 3 years			Above 10 years	Total Female Indigenous Breed Buffalo (177+178+179+180+181+182)	
			Used for Breeding only	Mainly used for Agri-culture	Mainly used for Bullock Cart	Others				In milk	Dry	Not calved once			
1	170	171	172	173	174	175	176	177	178	179	180	181	182	183	184
PATASHPUR-II BLOCK															
ARGOAL G.P.	0	0	0	0	0	0	0	0	0	0	0	0	0	0	0
KHAR G.P.	0	0	0	0	0	0	0	0	0	0	0	0	0	0	0
MATHURA G.P.	0	0	0	0	0	0	0	0	0	0	0	0	0	0	0
PANCHET G.P.	0	0	0	0	0	0	0	0	0	0	0	0	0	0	0
PATASHPUR G.P.	0	0	0	0	0	0	0	0	0	0	0	0	0	0	0
SOUTHKHANDA G.P.	0	0	0	0	0	0	0	0	0	0	0	0	0	0	0
SRIRAMPUR G.P.	0	0	0	0	0	0	0	0	0	0	0	0	0	0	0
PATASHPUR-II BLOCK TOT :	0	0	0	0	0	0	0	0	0	0	0	0	0	0	0

18th ALL INDIA LIVESTOCK CENSUS, AGRICULTURE IMPLEMENTS AND MACHINERY, FISHERY STATISTICS, WEST BENGAL

Reference Date : 15.10.2007

PURBA MEDINIPUR DISTRICT

NON-DESCRIPT BUFFALO

NAME OF THE GRAM PANCHAYAT	MALE NON-DESCRIPT BUFFALO							FEMALE NON-DESCRIPT BUFFALO							Total Non-descript Buffalo (191+198)
	Under 1 year	1 to 3 years	Over 3 years (Major work basis)				Total Male Non-descript Buffalo (185+186+187+188+189+190)	Under 1 year	1 to 3 years	Over 3 years			Above 10 years	Total Female Non-descript Buffalo (192+193+194+195+196+197)	
			Used for Breeding only	Mainly used for Agri-culture	Mainly used for Bullock Cart	Others				In milk	Dry	Not calved once			
1	185	186	187	188	189	190	191	192	193	194	195	196	197	198	199
PATASHPUR-II BLOCK															
ARGOAL G.P.	0	0	0	0	0	0	0	0	0	0	0	0	0	0	0
KHAR G.P.	0	0	0	0	0	0	0	0	0	0	0	0	0	0	0
MATHURA G.P.	0	0	0	0	0	0	0	0	0	0	0	0	0	0	0
PANCHET G.P.	0	0	0	2	0	0	2	0	0	0	0	0	0	0	2
PATASHPUR G.P.	0	0	0	0	0	0	0	0	0	0	0	0	0	0	0
SOUTHKHANDA G.P.	0	0	0	0	0	0	0	0	0	0	0	0	0	0	0
SRIRAMPUR G.P.	0	0	0	0	0	0	0	0	0	0	0	0	0	0	0
PATASHPUR-II BLOCK TOT :	0	0	0	2	0	0	2	0	0	0	0	0	0	0	2

18th ALL INDIA LIVESTOCK CENSUS, AGRICULTURE IMPLEMENTS AND MACHINERY, FISHERY STATISTICS, WEST BENGAL

Reference Date : 15.10.2007

PURBA MEDINIPUR DISTRICT

TOTAL BUFFALO

NAME OF THE GRAM PANCHAYAT	TOTAL MALE BUFFALO							TOTAL FEMALE BUFFALO							Total Buffalo (206+ 213)	Total Yak	Total Mithun
	Under 1 year (170+ 185)	1 to 3 years (171+ 186)	Over 3 years (Major work basis)				Total Male Buffalo (176+ 191)	Under 1 year (177+ 192)	1 to 3 years (178+ 193)	Over 3 years			Above 10 years (182+ 197)	Total Female Buffalo (183+ 198)			
			Used for Breeding only (172+ 187)	Mainly used for Agri-culture (173+ 188)	Mainly used for Bullock Cart (174+ 189)	Others (175+ 190)				In milk (179+ 194)	Dry (180+ 195)	Not calved once (181+ 196)					
1	200	201	202	203	204	205	206	207	208	209	210	211	212	213	214	215	216
PATASHPUR-II BLOCK																	
ARGOAL G.P.	0	0	0	0	0	0	0	0	0	0	0	0	0	0	0	0	0
KHAR G.P.	0	0	0	0	0	0	0	0	0	0	0	0	0	0	0	0	0
MATHURA G.P.	0	0	0	0	0	0	0	0	0	0	0	0	0	0	0	0	0
PANCHET G.P.	0	0	0	2	0	0	2	0	0	0	0	0	0	0	2	0	0
PATASHPUR G.P.	0	0	0	0	0	0	0	0	0	0	0	0	0	0	0	0	0
SOUTHKHANDA G.P.	0	0	0	0	0	0	0	0	0	0	0	0	0	0	0	0	0
SRIRAMPUR G.P.	0	0	0	0	0	0	0	0	0	0	0	0	0	0	0	0	0
PATASHPUR-II BLOCK TOT :	0	0	0	2	0	0	2	0	0	0	0	0	0	0	2	0	0

18th ALL INDIA LIVESTOCK CENSUS, AGRICULTURE IMPLEMENTS AND MACHINERY, FISHERY STATISTICS, WEST BENGAL

Reference Date : 15.10.2007

PURBA MEDINIPUR DISTRICT

SHEEP

NAME OF THE GRAM PANCHAYAT	Utilisation of Milk (Daily Kg.) by the Milk Producer					CROSS-BRED SHEEP							GAROLE BREED INDIGENOUS SHEEP						
	Consumed as fluid milk by the producer household (Daily Kg.)	Sold as fluid milk (Daily Kg.)			Converted into milk products (Daily Kg.)	MALE			FEMALE			Total Cross-bred Sheep (224+227)	MALE			FEMALE			Total Garole Breed Indi-genous Sheep (231+234)
		Direct to Con-sumer	Through Cooper-ative	To Middle man		Upto 6 months	6 months & above	Total Male (222+223)	Upto 6 months	6 months & above	Total Female (225+226)		Upto 6 months	6 months & above	Total Male (229+230)	Upto 6 months	6 months & above	Total Female (232+233)	
1	217	218	219	220	221	222	223	224	225	226	227	228	229	230	231	232	233	234	235
PATASHPUR-II BLOCK																			
ARGOAL G.P.	1390	561	0	1310	0	0	0	0	0	0	0	0	0	0	0	0	0	0	0
KHAR G.P.	998	401	0	844	0	0	0	0	0	0	0	0	25	18	43	29	29	58	101
MATHURA G.P.	2241	1410	0	2864	0	0	0	0	0	0	0	0	0	0	0	0	0	0	0
PANCHET G.P.	1140	709	0	920	0	0	0	0	0	0	0	0	0	0	0	0	0	0	0
PATASHPUR G.P.	1079	61	0	662	0	0	0	0	0	0	0	0	74	93	167	104	123	227	394
SOUTHKHANDA G.P.	1714	189	0	8575	0	0	0	0	0	0	0	0	38	26	64	40	63	103	167
SRIRAMPUR G.P.	199	154	0	479	0	0	0	0	0	0	0	0	0	0	0	0	0	0	0
PATASHPUR-II BLOCK TOT :	8,761	3,485	0	15,654	0	0	0	0	0	0	0	0	137	137	274	173	215	388	662

18th ALL INDIA LIVESTOCK CENSUS, AGRICULTURE IMPLEMENTS AND MACHINERY, FISHERY STATISTICS, WEST BENGAL

PURBA MEDINIPUR DISTRICT

Reference Date : 15.10.2007

SHEEP

NAME OF THE GRAM PANCHAYAT	BANAPALA BREED INDIGENOUS SHEEP							OTHER BREED INDIGENOUS SHEEP (CHOTTANAGPURI, SHAHABADI ETC.)							Total Sheep (228+235+242+249)
	MALE			FEMALE			Total Banapala Breed Indigenous Sheep (238+241)	MALE			FEMALE			Total Other Breed Indigenous Sheep (245+248)	
	Upto 6 months	6 months & above	Total Male (236+237)	Upto 6 months	6 months & above	Total Female (239+240)		Upto 6 months	6 months & above	Total Male (243+244)	Upto 6 months	6 months & above	Total Female (246+247)		
1	236	237	238	239	240	241	242	243	244	245	246	247	248	249	250
PATASHPUR-II BLOCK															
ARGOAL G.P.	8	6	14	19	27	46	60	0	0	0	0	0	0	0	60
KHAR G.P.	0	0	0	0	0	0	0	0	0	0	0	0	0	0	101
MATHURA G.P.	0	0	0	0	0	0	0	0	0	0	0	0	0	0	0
PANCHET G.P.	43	21	64	39	54	93	157	37	29	66	40	49	89	155	312
PATASHPUR G.P.	0	0	0	0	0	0	0	0	0	0	0	0	0	0	394
SOUTHKHANDA G.P.	0	0	0	0	0	0	0	0	0	0	0	0	0	0	167
SRIRAMPUR G.P.	1	7	8	2	10	12	20	0	0	0	0	0	0	0	20
PATASHPUR-II BLOCK TOT :	52	34	86	60	91	151	237	37	29	66	40	49	89	155	1,054

18th ALL INDIA LIVESTOCK CENSUS, AGRICULTURE IMPLEMENTS AND MACHINERY, FISHERY STATISTICS, WEST BENGAL

Reference Date : 15.10.2007

PURBA MEDINIPUR DISTRICT

GOAT

NAME OF THE GRAM PANCHAYAT	BENGAL BREED INDIGENOUS GOAT (BLACK, WHITE, BROWN ETC.)							JAMUNAPARI BREED INDIGENOUS GOAT						
	MALE			FEMALE			Total Bengal Breed Indigenous Goat (253+256)	MALE			FEMALE			Total Jamunapari Breed Indigenous Goat (260+263)
	Under 1 year	1 year & above	Total Male (251+252)	Under 1 year	1 year & above	Total Female (254+255)		Under 1 year	1 year & above	Total Male (258+259)	Under 1 year	1 year & above	Total Female (261+262)	
1	251	252	253	254	255	256	257	258	259	260	261	262	263	264
PATASHPUR-II BLOCK														
ARGOAL G.P.	708	365	1073	1011	817	1828	2901	0	0	0	0	0	0	0
KHAR G.P.	763	75	838	883	961	1844	2682	0	0	0	0	0	0	0
MATHURA G.P.	408	464	872	296	628	924	1796	2	3	5	2	4	6	11
PANCHET G.P.	287	140	427	346	293	639	1066	4	0	4	0	0	0	4
PATASHPUR G.P.	936	982	1918	1189	1259	2448	4366	0	0	0	0	0	0	0
SOUTHKHANDA G.P.	1715	1037	2752	1855	1577	3432	6184	0	0	0	0	0	0	0
SRIRAMPUR G.P.	138	111	249	230	480	710	959	0	3	3	0	9	9	12
PATASHPUR-II BLOCK TOT :	4,955	3,174	8,129	5,810	6,015	11,825	19,954	6	6	12	2	13	15	27

18th ALL INDIA LIVESTOCK CENSUS, AGRICULTURE IMPLEMENTS AND MACHINERY, FISHERY STATISTICS, WEST BENGAL

Reference Date : 15.10.2007

PURBA MEDINIPUR DISTRICT

GOAT AND HORSE

NAME OF THE GRAM PANCHAYAT	OTHER BREED INDIGENOUS GOAT (SIROHI, BARBARI, JHAKRANA ETC.)							Total Goat (257+264 +271)	MALE				FEMALE			Total Horse (276+279)
	MALE			FEMALE			Total Other Breed Indigenous Goat (267+270)		Under 3 years	3 years & above		Total Male (273+274 +275)	Under 3 years	3 years & above	Total Female (277+278)	
	Under 1 year	1 year & above	Total Male (265+266)	Under 1 year	1 year & above	Total Female (268+269)				Used for Cart	Used for Sports					
1	265	266	267	268	269	270	271	272	273	274	275	276	277	278	279	280
PATASHPUR-II BLOCK																
ARGOAL G.P.	0	0	0	0	0	0	0	2901	0	0	0	0	0	0	0	0
KHAR G.P.	0	0	0	0	0	0	0	2682	0	0	0	0	0	0	0	0
MATHURA G.P.	6	5	11	0	4	4	15	1822	0	0	0	0	0	0	0	0
PANCHET G.P.	16	4	20	18	7	25	45	1115	0	0	0	0	0	0	0	0
PATASHPUR G.P.	0	0	0	0	0	0	0	4366	0	0	0	0	0	0	0	0
SOUTHKHANDA G.P.	0	0	0	0	0	0	0	6184	0	0	0	0	0	0	0	0
SRIRAMPUR G.P.	0	0	0	0	0	0	0	971	0	0	0	0	0	0	0	0
PATASHPUR-II BLOCK TOT :	22	9	31	18	11	29	60	20,041	0	0	0	0	0	0	0	0

18th ALL INDIA LIVESTOCK CENSUS, AGRICULTURE IMPLEMENTS AND MACHINERY, FISHERY STATISTICS, WEST BENGAL

Reference Date : 15.10.2007

PURBA MEDINIPUR DISTRICT

PONNY, MULE, DONKEY AND CAMEL

NAME OF THE GRAM PANCHAYAT	MALE				FEMALE			Total Ponny (284+ 287)	MULE			DONKEY			CAMEL		
	Under 3 years	3 years & above		Total Male (281+ 282 +283)	Under 3 years	3 years & above	Total Female (285+ 286)		Under 3 years	3 years & above	Total Mule (289+ 290)	Under 3 years	3 years & above	Total Donkey (292+ 293)	Under 3 years	3 years & above	Total Camel (295+ 296)
		Used for Cart	Used for Sports														
1	281	282	283	284	285	286	287	288	289	290	291	292	293	294	295	296	297
PATASHPUR-II BLOCK																	
ARGOAL G.P.	0	0	0	0	0	0	0	0	0	0	0	0	0	0	0	0	0
KHAR G.P.	0	0	0	0	0	0	0	0	0	0	0	0	0	0	0	0	0
MATHURA G.P.	0	0	0	0	0	0	0	0	0	0	0	0	0	0	0	0	0
PANCHET G.P.	0	0	0	0	0	0	0	0	0	0	0	0	0	0	0	0	0
PATASHPUR G.P.	0	0	0	0	0	0	0	0	0	0	0	0	0	0	0	0	0
SOUTHKHANDA G.P.	0	0	0	0	0	0	0	0	0	0	0	0	0	0	0	0	0
SRIRAMPUR G.P.	0	0	0	0	0	0	0	0	0	0	0	0	0	0	0	0	0
PATASHPUR-II BLOCK TOT :	0	0	0	0	0	0	0	0	0	0	0	0	0	0	0	0	0

18th ALL INDIA LIVESTOCK CENSUS, AGRICULTURE IMPLEMENTS AND MACHINERY, FISHERY STATISTICS, WEST BENGAL

Reference Date : 15.10.2007

PURBA MEDINIPUR DISTRICT

PIG

NAME OF THE GRAM PANCHAYAT	CROSS-BRED PIG							GHOONGRU BREED INDIGENOUS PIG						
	MALE			FEMALE			Total Cross-bred Pig (300+303)	MALE			FEMALE			Total Ghoongru Breed Indigenous Pig (307+310)
	Below 6 months	6 months & above	Total Male (298+299)	Below 6 months	6 months & above	Total Female (301+302)		Below 6 months	6 months & above	Total Male (305+306)	Below 6 months	6 months & above	Total Female (308+309)	
1	298	299	300	301	302	303	304	305	306	307	308	309	310	311
PATASHPUR-II BLOCK														
ARGOAL G.P.	0	0	0	0	0	0	0	0	0	0	0	0	0	0
KHAR G.P.	0	0	0	0	0	0	0	0	0	0	0	0	0	0
MATHURA G.P.	0	0	0	0	0	0	0	0	0	0	0	0	0	0
PANCHET G.P.	0	0	0	0	0	0	0	4	5	9	8	7	15	24
PATASHPUR G.P.	0	0	0	0	0	0	0	0	0	0	0	0	0	0
SOUTHKHANDA G.P.	0	0	0	0	0	0	0	0	0	0	0	0	0	0
SRIRAMPUR G.P.	0	0	0	0	0	0	0	0	0	0	0	0	0	0
PATASHPUR-II BLOCK TOT :	0	0	0	0	0	0	0	4	5	9	8	7	15	24

18th ALL INDIA LIVESTOCK CENSUS, AGRICULTURE IMPLEMENTS AND MACHINERY, FISHERY STATISTICS, WEST BENGAL

Reference Date : 15.10.2007

PURBA MEDINIPUR DISTRICT

PIG, DOG AND RABBIT

NAME OF THE GRAM PANCHAYAT	OTHER INDIGENOUS PIG							Total Pig (304+ 311+ 318)	PET DOG			OTHER (STREET) DOG			Total Dog (322+ 325)	RABBIT		
	MALE			FEMALE			Total Other Indi-genous Pig (314+ 317)		Male	Female	Total Pet Dog (320+ 321)	Male	Female	Total Other Dog (323+ 324)		Male	Female	Total Rabbit (327+ 328)
	Below 6 months	6 months & above	Total Male (312+ 313)	Below 6 months	6 months & above	Total Female (315+ 316)												
1	312	313	314	315	316	317	318	319	320	321	322	323	324	325	326	327	328	329
PATASHPUR-II BLOCK																		
ARGOAL G.P.	0	0	0	0	0	0	0	0	171	70	241	95	69	164	405	9	8	17
KHAR G.P.	0	0	0	0	0	0	0	0	105	28	133	44	69	113	246	0	0	0
MATHURA G.P.	0	0	0	0	0	0	0	0	120	115	235	337	343	680	915	136	138	274
PANCHET G.P	0	0	0	0	0	0	0	24	16	0	16	52	78	130	146	0	0	0
PATASHPUR G.P.	0	0	0	0	0	0	0	0	30	4	34	91	97	188	222	0	0	0
SOUTHKHANDA G.P.	0	0	0	0	0	0	0	0	25	14	39	136	167	303	342	0	0	0
SRIRAMPUR G.P.	1	3	4	1	4	5	9	9	36	33	69	48	44	92	161	1	1	2
PATASHPUR-II BLOCK TOT :	1	3	4	1	4	5	9	33	503	264	767	803	867	1,670	2,437	146	147	293

18th ALL INDIA LIVESTOCK CENSUS, AGRICULTURE IMPLEMENTS AND MACHINERY, FISHERY STATISTICS, WEST BENGAL

Reference Date : 15.10.2007

PURBA MEDINIPUR DISTRICT

FOWL (COCK, HEN, CHICKEN)

NAME OF THE GRAM PANCHAYAT	FOWL (COCK, HEN, CHICKEN) (MALE+FEMALE)															
	COCK (5 months & above)					HEN (5 months & above)					DESHI CHICKEN (Below 5 months)					
	Deshi Aseel	Deshi Others	Improved White	Improved Coloured	Total Cock (330+331+332+333)	Deshi Aseel	Deshi Others	Improved White	Improved Coloured	Total Hen (335+336+337+338)	Aseel for Egg	Other for Egg	Total (340+341)	Aseel for Meat	Other for Meat	Total Deshi Chicken (343+344)
1	330	331	332	333	334	335	336	337	338	339	340	341	342	343	344	345
PATASHPUR-II BLOCK																
ARGOAL G.P.	0	1041	34	86	1161	0	3741	1523	123	5387	0	1851	1851	0	74	74
KHAR G.P.	3	216	20	257	496	6	797	90	1062	1955	0	395	395	0	136	136
MATHURA G.P.	593	905	119	20	1637	129	503	0	7	639	514	356	870	432	38	470
PANCHET G.P.	0	0	0	453	453	0	0	0	1243	1243	0	0	0	0	0	0
PATASHPUR G.P.	1356	1794	398	225	3773	1334	1626	355	179	3494	375	640	1015	193	357	550
SOUTHKHANDA G.P.	0	6	99	1377	1482	2	35	127	3698	3862	26	34	60	18	1778	1796
SRIRAMPUR G.P.	80	6	118	536	740	30	10	147	498	685	206	208	414	148	54	202
PATASHPUR-II BLOCK TOT :	2,032	3,968	788	2,954	9,742	1,501	6,712	2,242	6,810	17,265	1,121	3,484	4,605	791	2,437	3,228

18th ALL INDIA LIVESTOCK CENSUS, AGRICULTURE IMPLEMENTS AND MACHINERY, FISHERY STATISTICS, WEST BENGAL

Reference Date : 15.10.2007

PURBA MEDINIPUR DISTRICT

FOWL (COCK, HEN, CHICKEN) AND DRAKE, DUCK

NAME OF THE GRAM PANCHAYAT	FOWL (COCK, HEN, CHICKEN) (MALE+FEMALE)							DRAKE, DUCK (MALE+FEMALE)					
	IMPROVED CHICKEN (Below 5 months)						Total Fowl (334+339+342+345+348+351)	Drake (6 months & above)			Duck (6 months & above)		
	White for Egg	Coloured for Egg	Total (346+347)	White for Meat	Coloured for Meat	Total Improved Chicken (349+350)		Deshi	Improved	Total Drake (353+354)	Deshi	Improved	Total Duck (356+357)
1	346	347	348	349	350	351	352	353	354	355	356	357	358
PATASHPUR-II BLOCK													
ARGOAL G.P.	0	0	0	5700	0	5700	14173	360	54	414	2239	133	2372
KHAR G.P.	16	347	363	18215	4633	22848	26193	130	30	160	766	36	802
MATHURA G.P.	913	115	1028	9902	52	9954	14598	420	6	426	442	12	454
PANCHET G.P	0	768	768	17400	0	17400	19864	46	77	123	189	57	246
PATASHPUR G.P.	147	96	243	423	34	457	9532	372	348	720	637	601	1238
SOUTHKHANDA G.P.	31	340	371	6237	597	6834	14405	7	0	7	1384	0	1384
SRIRAMPUR G.P.	53	474	527	61	322	383	2951	118	95	213	244	66	310
PATASHPUR-II BLOCK TOT :	1,160	2,140	3,300	57,938	5,638	63,576	101,716	1,453	610	2,063	5,901	905	6,806

18th ALL INDIA LIVESTOCK CENSUS, AGRICULTURE IMPLEMENTS AND MACHINERY, FISHERY STATISTICS, WEST BENGAL

Reference Date : 15.10.2007

PURBA MEDINIPUR DISTRICT

DUCK, TURKEY

NAME OF THE GRAM PANCHAYAT	DUCKLING (MALE+FEMALE)							TURKEY			Quail	Other Poultry Birds	Total Poultry Birds (352+365+368+369+370)
	DUCKLING (Belows 6 month)						Total Duck (355+358+361+364)	Male	Female	Total Turkey (366+367)			
	Deshi for Egg	Deshi for Meat	Total Deshi Duckling (359+360)	Improved for Egg	Improved for Meat	Total Improved Duckling (362+363)							
1	359	360	361	362	363	364	365	366	367	368	369	370	371
PATASHPUR-II BLOCK													
ARGOAL G.P.	673	0	673	316	0	316	3775	0	0	0	0	0	17948
KHAR G.P.	187	20	207	21	0	21	1190	2	3	5	0	7	27395
MATHURA G.P.	64	0	64	12	4	16	960	0	0	0	0	0	15558
PANCHET G.P.	0	0	0	0	0	0	369	0	0	0	0	0	20233
PATASHPUR G.P.	137	67	204	37	15	52	2214	0	0	0	0	0	11746
SOUTHKHANDA G.P.	179	4	183	0	0	0	1574	0	0	0	0	0	15979
SRIRAMPUR G.P.	117	63	180	76	50	126	829	0	0	0	0	0	3780
PATASHPUR-II BLOCK TOT :	1,357	154	1,511	462	69	531	10,911	2	3	5	0	7	112,639

18th ALL INDIA LIVESTOCK CENSUS, AGRICULTURE IMPLEMENTS AND MACHINERY, FISHERY STATISTICS, WEST BENGAL

Reference Date : 15.10.2007

PURBA MEDINIPUR DISTRICT

AGRICULTURAL IMPLEMENTS AND MACHINERY

NAME OF THE GRAM PANCHAYAT	ANIMAL OPERATED IMPLEMENTS														
	No. of Wooden Plough					No. of Steel Plough					No. of Cultivator				
	Utilised more than 100 days/ year	Utilised between 50 to 100 days/ year	Utilised less than 50 days/ year	Not Utilised	Total (372+373+ 374+375)	Utilised more than 100 days/ year	Utilised between 50 to 100 days/ year	Utilised less than 50 days/ year	Not Utilised	Total (377+378+ 379+380)	Utilised more than 100 days/ year	Utilised between 50 to 100 days/ year	Utilised less than 50 days/ year	Not Utilised	Total (382+383+ 384+385)
1	372	373	374	375	376	377	378	379	380	381	382	383	384	385	386
PATASHPUR-II BLOCK															
ARGOAL G.P.	0	0	58	0	58	0	0	0	0	0	0	0	0	0	0
KHAR G.P.	2	5	22	121	150	0	0	0	0	0	0	0	0	0	0
MATHURA G.P.	15	267	457	445	1184	0	0	0	0	0	0	0	0	0	0
PANCHET G.P.	0	72	1	0	73	0	0	0	0	0	0	0	0	0	0
PATASHPUR G.P.	0	0	64	0	64	0	0	0	0	0	0	0	0	0	0
SOUTHKHANDA G.P.	478	618	952	110	2158	0	0	0	0	0	0	0	0	0	0
SRIRAMPUR G.P.	0	0	132	3	135	0	0	0	0	0	0	0	0	0	0
PATASHPUR-II BLOCK TOT :	495	962	1,686	679	3,822	0	0	0	0	0	0	0	0	0	0

18th ALL INDIA LIVESTOCK CENSUS, AGRICULTURE IMPLEMENTS AND MACHINERY, FISHERY STATISTICS, WEST BENGAL

Reference Date : 15.10.2007

PURBA MEDINIPUR DISTRICT

AGRICULTURAL IMPLEMENTS AND MACHINERY

NAME OF THE GRAM PANCHAYAT	ANIMAL OPERATED IMPLEMENTS														
	No. of Disc Harrow					No. of Seed-cum-Fertiliser Drill					No. of Leveller				
	Utilised more than 100 days/ year	Utilised between 50 to 100 days/ year	Utilised less than 50 days/ year	Not Utilised	Total (387+388+ 389+390)	Utilised more than 100 days/ year	Utilised between 50 to 100 days/ year	Utilised less than 50 days/ year	Not Utilised	Total (392+393+ 394+395)	Utilised more than 100 days/ year	Utilised between 50 to 100 days/ year	Utilised less than 50 days/ year	Not Utilised	Total (397+398+ 399+400)
1	387	388	389	390	391	392	393	394	395	396	397	398	399	400	401
PATASHPUR-II BLOCK															
ARGOAL G.P.	0	0	0	0	0	0	0	0	0	0	0	0	50	0	50
KHAR G.P.	0	0	0	0	0	0	0	0	0	0	2	5	22	121	150
MATHURA G.P.	0	0	0	0	0	0	0	0	0	0	7	184	413	400	1004
PANCHET G.P.	0	0	0	0	0	0	0	0	0	0	0	72	1	0	73
PATASHPUR G.P.	0	0	0	0	0	0	0	0	0	0	0	0	64	0	64
SOUTHKHANDA G.P.	0	0	0	0	0	0	0	0	0	0	516	688	1221	15	2440
SRIRAMPUR G.P.	0	0	0	0	0	0	0	0	0	0	0	0	246	0	246
PATASHPUR-II BLOCK TOT :	0	0	0	0	0	0	0	0	0	0	525	949	2,017	536	4,027

18th ALL INDIA LIVESTOCK CENSUS, AGRICULTURE IMPLEMENTS AND MACHINERY, FISHERY STATISTICS, WEST BENGAL

Reference Date : 15.10.2007

PURBA MEDINIPUR DISTRICT

AGRICULTURAL IMPLEMENTS AND MACHINERY

NAME OF THE GRAM PANCHAYAT	ANIMAL OPERATED IMPLEMENTS														
	No. of Wet Land Puddler					No. of Sugarcane Crusher					No. of Animal Cart				
	Utilised more than 100 days/ year	Utilised between 50 to 100 days/ year	Utilised less than 50 days/ year	Not Utilised	Total (402+403+ 404+405)	Utilised more than 100 days/ year	Utilised between 50 to 100 days/ year	Utilised less than 50 days/ year	Not Utilised	Total (407+408+ 409+410)	Utilised more than 100 days/ year	Utilised between 50 to 100 days/ year	Utilised less than 50 days/ year	Not Utilised	Total (412+413+ 414+415)
1	402	403	404	405	406	407	408	409	410	411	412	413	414	415	416
PATASHPUR-II BLOCK															
ARGOAL G.P.	0	0	0	0	0	0	0	0	0	0	0	0	0	0	0
KHAR G.P.	0	0	0	0	0	0	0	0	0	0	0	0	0	0	0
MATHURA G.P.	0	0	0	0	0	0	0	0	0	0	0	0	0	0	0
PANCHET G.P.	0	0	0	0	0	0	0	0	0	0	0	0	0	0	0
PATASHPUR G.P.	0	0	0	0	0	0	0	0	0	0	0	0	0	0	0
SOUTHKHANDA G.P.	0	0	0	0	0	0	0	0	0	0	0	0	0	0	0
SRIRAMPUR G.P.	0	0	0	0	0	0	0	0	0	0	0	0	0	0	0
PATASHPUR-II BLOCK TOT :	0	0	0	0	0	0	0	0	0	0	0	0	0	0	0

18th ALL INDIA LIVESTOCK CENSUS, AGRICULTURE IMPLEMENTS AND MACHINERY, FISHERY STATISTICS, WEST BENGAL

Reference Date : 15.10.2007

PURBA MEDINIPUR DISTRICT

AGRICULTURAL IMPLEMENTS AND MACHINERY

NAME OF THE GRAM PANCHAYAT	ANIMAL OPERATED IMPLEMENTS										EQUIPMENT FOR LIVESTOCK AND POULTRY							
	No. of Ghanis					No. of Water Lifting Devices					Incubators/ Breeders	Milking Machine	Baler	Hay Harvest Machine		Chaff Cutter		
	Utilised more than 100 days/ year	Utilised between 50 to 100 days/ year	Utilised less than 50 days/ year	Not Utilised	Total (417+ 418+ 419+ 420)	Utilised more than 100 days/ year	Utilised between 50 to 100 days/ year	Utilised less than 50 days/ year	Not Utilised	Total (422+ 423+ 424+ 425)				Straw Reaper	Forage Harvester	Manually Operated	Animal Operated	Power Operated
1	417	418	419	420	421	422	423	424	425	426	427	428	429	430	431	432	433	434
PATASHPUR-II BLOCK																		
ARGOAL G.P.	0	0	0	0	0	0	0	0	0	0	0	0	0	0	0	0	0	0
KHAR G.P.	0	0	0	0	0	0	0	0	0	0	0	0	0	0	0	0	0	0
MATHURA G.P.	0	0	0	0	0	0	0	0	0	0	0	0	0	0	0	0	0	0
PANCHET G.P.	0	0	0	0	0	0	0	0	0	0	0	0	0	0	0	0	0	0
PATASHPUR G.P.	0	0	0	0	0	0	0	0	0	0	0	0	0	0	0	0	0	0
SOUTHKHANDA G.P.	0	0	0	0	0	0	0	0	0	0	0	0	0	0	0	0	0	0
SRIRAMPUR G.P.	0	0	0	0	0	0	0	0	0	0	0	0	0	0	0	0	0	0
PATASHPUR-II BLOCK TOT :	0	0	0	0	0	0	0	0	0	0	0	0	0	0	0	0	0	0

Reference Date : 15.10.2007

FISHERY STATISTICS

PURBA MEDINIPUR DISTRICT

NAME OF THE GRAM PANCHAYAT	No. of Household engaged in Fishing Activity						No. of Members in the Fishery Household				No. of members Engaged in actual operation of fishing activity			
	Nature of Fishing Activity		Type of Fishing Activity								Full Time		Part Time	
	Inland	Marine	Mainly Fish Capture	Mainly Seed Culture	Allied e.g. Pealing, Marketing, Processing etc.	Others	Male	Female	Children	Total (441+ 442+ 443)	Male	Female	Male	Female
1	435	436	437	438	439	440	441	442	443	444	445	446	447	448
PATASHPUR-II BLOCK														
ARGOAL G.P.	147	56	47	0	0	0	216	172	216	604	39	15	49	25
KHAR G.P.	6	0	0	5	0	1	13	14	16	43	0	0	8	0
MATHURA G.P.	22	0	80	0	0	90	345	290	231	866	28	70	66	78
PANCHET G.P.	49	0	0	22	0	0	35	31	28	94	29	0	6	14
PATASHPUR G.P.	21	0	0	21	0	0	21	21	50	92	0	0	21	0
SOUTHKHANDA G.P.	164	4	168	0	0	0	514	449	590	1553	224	312	11	0
SRIRAMPUR G.P.	18	0	18	0	5	0	13	16	55	84	13	2	6	5
PATASHPUR-II BLOCK TOT :	427	60	313	48	5	91	1,157	993	1,186	3,336	333	399	167	122

18th ALL INDIA LIVESTOCK CENSUS, AGRICULTURE IMPLEMENTS AND MACHINERY, FISHERY STATISTICS, WEST BENGAL

Reference Date : 15.10.2007

PURBA MEDINIPUR DISTRICT

FISHERY STATISTICS

NAME OF THE GRAM PANCHAYAT	No. of members Engaged in other occupation of fishing activities										No. of Household of main source of waterbody in which fishing done				
	Marketing of Fish		Repairing / Mending of Nets		Fish Hatchery		Ornamental Fishing		Others						
	Male	Female	Male	Female	Male	Female	Male	Female	Male	Female	Aquaculture ponds and tank	Brackish water impounds	Water logged areas	Large irrigation tanks	Reservoirs & check dams
1	449	450	451	452	453	454	455	456	457	458	459	460	461	462	463
PATASHPUR-II BLOCK															
ARGOAL G.P.	22	25	46	11	0	0	0	0	0	16	28	16	7	0	0
KHAR G.P.	2	0	0	0	0	0	0	0	0	0	5	0	0	0	0
MATHURA G.P.	23	33	2	2	0	0	0	0	0	0	25	32	35	0	7
PANCHET G.P.	11	0	0	0	0	0	0	0	0	0	49	0	0	0	0
PATASHPUR G.P.	0	0	0	0	0	0	0	0	0	0	21	0	0	0	0
SOUTHKHANDA G.P.	58	57	389	184	0	0	0	0	0	87	0	0	0	0	0
SRIRAMPUR G.P.	9	8	10	2	0	0	0	0	0	0	7	0	0	0	1
PATASHPUR-II BLOCK TOT :	125	123	447	199	0	0	0	0	0	103	135	48	42	0	8

Reference Date : 15.10.2007

PURBA MEDINIPUR DISTRICT

FISHERY STATISTICS

NAME OF THE GRAM PANCHAYAT	No. of Household of main source of waterbody in which fishing done												
				Typewise		Locationwise			Ownershipwise				
	Rivers	Lakes/ oxbow lakes/ meanders channels/ scars	Marine resources i.e. sea	Perrenial waterbody	Seasonal waterbody	Located within the Mouza/Ward	At distance less than 5 Km.	At distance more than 5 Km.	Owned by fisherman household	Owned by Gram Panchayat	Owned by the Govt.	Owned by cooperative society	Owned by other individuals
1	464	465	466	467	468	469	470	471	472	473	474	475	476
PATASHPUR-II BLOCK													
ARGOAL G.P.	0	24	18	27	27	18	22	15	18	19	15	0	10
KHAR G.P.	0	0	0	6	0	6	0	0	0	3	0	0	3
MATHURA G.P.	0	34	0	7	121	93	20	0	3	1	0	0	10
PANCHET G.P.	0	0	0	49	0	49	0	0	32	0	0	0	17
PATASHPUR G.P.	0	0	0	17	0	17	0	0	0	0	0	0	17
SOUTHKHANDA G.P.	0	168	0	168	13	129	40	0	0	0	168	0	0
SRIRAMPUR G.P.	0	16	0	17	0	17	0	0	0	0	17	0	1
PATASHPUR-II BLOCK TOT :	0	242	18	291	161	329	82	15	53	23	200	0	58

18th ALL INDIA LIVESTOCK CENSUS, AGRICULTURE IMPLEMENTS AND MACHINERY, FISHERY STATISTICS, WEST BENGAL

Reference Date : 15.10.2007

PURBA MEDINIPUR DISTRICT

FISHERY STATISTICS AND FODDER AREA

NAME OF THE GRAM PANCHAYAT	No. Fishing Crafts		No. of Fishing Gears							Area under Fodder Crops (Cottah)		
	Moto-rised	Non-moto-rised	Drag Nets	Hook & Lines	Cast Nets	Gill Nets	Set barriers	Trawl Nets	Others	Kharif	Rabi	Total (486+487)
1	477	478	479	480	481	482	483	484	485	486	487	488
PATASHPUR-II BLOCK												
ARGOAL G.P.	0	0	32	0	40	46	0	0	0	2029	421	2450
KHAR G.P.	0	0	0	0	2	0	15	0	0	96	54	150
MATHURA G.P.	1	11	23	8	18	15	2	33	0	810	755	1565
PANCHET G.P.	0	0	53	0	77	0	0	0	0	174	210	384
PATASHPUR G.P.	0	0	27	0	28	0	0	0	36	87	83	170
SOUTHKHANDA G.P.	21	42	84	19	66	0	25	40	3	685	2023	2708
SRIRAMPUR G.P.	0	0	12	0	14	11	0	0	0	323	287	610
PATASHPUR-II BLOCK TOT :	22	53	231	27	245	72	42	73	39	4,204	3,833	8,037

PURBA MEDINIPUR DISTRICT

JERSEY / HOLSTEIN / OTHER CROSS-BRED / INDIGENOUS CATTLE / BUFFALO

NAME OF THE MOUZA (J.L. No.)	Female Jersey Cross-bred (Over 2½ year)			Total Jersey Cross-bred Cattle	Female Holstein Cross-bred (Over 2½ year)			Total Holstein Cross-bred Cattle	Female Other Cross-bred (Over 2½ year)			Total Other Cross-bred Cattle	Total Cross-bred Cattle	Female Indigenous Cattle (Over 3 year)			Total Bengal/ Non-des. Indige-nous Cattle	Total Indige-nous Cattle	Female Buffalo (Over 3 year)			Total Buffalo
	In milk	Dry	Not yet calved		In milk	Dry	Not yet calved		In milk	Dry	Not yet calved			In milk	Dry	Not yet calved			In milk	Dry	Not yet calved	
	1	2	3	4	5	6	7	8	9	10	11	12	13	14	15	16	17	18	19	20	21	22
PATASHPUR-II BLOCK : EGRA SUBDIVISION																						
ARGOAL GRAM PANCHAYAT																						
ARGOAL (233)	3	1	2	38	0	1	0	8	0	0	0	0	46	128	174	19	874	908	0	0	0	0
BABUIDANRE (280)	5	4	3	35	2	1	0	9	0	0	0	0	44	123	102	16	590	615	0	0	0	0
BAMAN BAR (224)	3	4	2	29	0	0	0	6	0	0	0	0	35	122	108	34	590	604	0	0	0	0
BRAJABALLABHPUR (277)	2	2	0	17	1	1	0	9	0	0	0	0	26	104	203	16	739	757	0	0	0	0
ERABAR (229)	1	2	0	7	0	0	0	1	0	0	0	0	8	20	39	25	222	229	0	0	0	0
HARIPUR (228)	2	1	1	14	0	0	0	0	0	0	0	0	14	23	54	8	246	262	0	0	0	0
ICHHABARI (283)	1	0	1	8	0	0	0	3	0	0	0	0	11	120	63	2	520	535	0	0	0	0
ISMAILPUR (288)	0	0	0	4	0	0	0	0	0	0	0	0	4	19	14	2	84	84	0	0	0	0
JABDA (225)	1	1	0	14	0	0	0	6	0	0	0	0	20	31	154	99	583	604	0	0	0	0
KAKHURIA (221)	1	0	0	8	0	0	0	3	0	0	0	0	11	40	98	0	342	353	0	0	0	0
KARMALLA CHAK (234)	5	2	4	54	1	0	0	3	0	0	0	0	57	28	31	0	167	196	0	0	0	0
KHATIBAR (230)	3	1	0	21	0	0	0	0	0	0	0	0	21	18	23	3	112	125	0	0	0	0
KOR MAISHALI (282)	0	0	1	4	0	0	0	0	0	0	0	0	4	42	18	6	199	204	0	0	0	0
LAOA (226)	1	4	0	12	0	0	0	3	0	0	0	0	15	106	102	2	389	396	0	0	0	0
MANGAL CHAK (222)	1	0	0	11	2	1	0	9	0	0	0	0	20	44	62	14	308	319	0	0	0	0
PANINALA (287)	2	0	0	6	0	0	0	0	0	0	0	0	6	13	15	10	130	137	0	0	0	0
RANGAMATIA (278)	1	0	0	2	0	0	0	0	0	0	0	0	2	3	6	1	37	43	0	0	0	0
SAMASHPUR (279)	3	2	4	51	1	2	0	5	0	0	0	0	56	127	100	2	496	523	0	0	0	0
SANDALPUR (284)	3	2	1	44	3	2	0	16	0	0	0	0	60	182	262	4	1150	1188	0	0	0	0
SATSHATAMAL (289)	7	5	3	83	2	2	0	13	0	0	0	0	96	109	291	16	1399	1469	0	0	0	0
SIANRI (281)	0	2	0	13	2	1	0	9	0	0	0	0	22	92	53	4	513	526	0	0	0	0
TANIA BILA (223)	9	7	2	90	1	2	0	6	0	0	0	0	96	113	116	14	523	575	0	0	0	0
ARGOAL G.P. TOTAL :	54	40	24	565	15	13	0	109	0	0	0	0	674	1607	2088	297	10213	10652	0	0	0	0
KHAR GRAM PANCHAYAT																						
BAHARDA (086)	0	0	0	3	0	0	0	0	0	0	0	0	3	119	97	1	629	632	0	0	0	0
BARBATIA (087)	0	0	0	5	0	0	0	0	0	0	0	0	5	79	96	0	443	443	0	0	0	0
BURAN (088)	0	0	0	8	0	0	0	0	0	0	0	0	8	37	39	0	217	219	0	0	0	0
CHAKSRIHARI (069)	0	0	0	2	0	0	0	0	0	0	0	0	2	17	14	0	82	82	0	0	0	0
GANGASAGAR (070)	6	3	0	50	0	0	0	0	0	0	0	0	50	124	130	0	700	709	0	0	0	0
GIRISHA (068)	0	0	0	13	0	0	0	0	0	0	0	0	13	73	50	0	323	327	0	0	0	0
KATNADIGHI (073)	0	0	0	0	0	0	0	0	0	0	0	0	0	62	38	0	280	280	0	0	0	0
KHAR (084)	32	14	0	236	0	0	0	0	0	0	0	0	236	264	401	0	1619	1650	0	0	0	0

(P) - Part Mouza i.e., Mouza appears in more than one Gram Panchayat

PURBA MEDINIPUR DISTRICT

JERSEY / HOLSTEIN / OTHER CROSS-BRED / INDIGENOUS CATTLE / BUFFALO

NAME OF THE MOUZA (J.L. No.)	Female Jersey Cross-bred (Over 2½ year)			Total Jersey Cross-bred Cattle	Female Holstein Cross-bred (Over 2½ year)			Total Holstein Cross-bred Cattle	Female Other Cross-bred (Over 2½ year)			Total Other Cross-bred Cattle	Total Cross-bred Cattle	Female Indigenous Cattle (Over 3 year)			Total Bengal/ Non-des. Indige-nous Cattle	Total Indige-nous Cattle	Female Buffalo (Over 3 year)			Total Buffalo
	In milk	Dry	Not yet calved		In milk	Dry	Not yet calved		In milk	Dry	Not yet calved			In milk	Dry	Not yet calved			In milk	Dry	Not yet calved	
	1	2	3	4	5	6	7	8	9	10	11	12	13	14	15	16	17	18	19	20	21	22
PATASHPUR-II BLOCK : EGRA SUBDIVISION																						
KHAR GRAM PANCHAYAT																						
MANPUR (072)	1	0	0	4	0	0	0	0	0	0	0	0	4	87	57	0	407	407	0	0	0	0
MURADPUR (077)	0	0	0	5	0	0	0	0	0	0	0	0	5	52	36	0	225	225	0	0	0	0
MUSTAPHAPUR (071)	1	0	0	4	0	0	0	0	0	0	0	0	4	71	96	7	509	509	0	0	0	0
NONAKOURDA (074)	0	0	0	18	0	0	0	0	0	0	0	0	18	90	51	0	417	417	0	0	0	0
PASCHIMSAI (075)	2	1	0	24	0	0	0	0	0	0	0	0	24	70	73	0	368	370	0	0	0	0
RAGHUNATHPUR (076)	0	0	0	3	0	0	0	0	0	0	0	0	3	62	46	5	272	272	0	0	0	0
RATANPUR (085)	0	1	0	20	0	0	0	0	0	0	0	0	20	59	61	0	327	330	0	0	0	0
KHAR G.P. TOTAL :	42	19	0	395	0	0	0	0	0	0	0	0	395	1266	1285	13	6818	6872	0	0	0	0
MATHURA GRAM PANCHAYAT																						
BALGOBINDAPUR (214)	0	0	0	0	0	0	0	0	0	0	0	0	0	512	300	61	2279	2279	0	0	0	0
BHUBANMANGALPUR (217)	1	0	0	2	0	0	0	0	0	0	0	0	2	107	52	24	503	503	0	0	0	0
CHAK BHOGI (210)	4	1	0	10	0	0	0	0	5	2	0	13	23	42	20	3	178	183	0	0	0	0
CHAK CHARANI (227)	5	0	0	11	0	0	0	0	0	0	0	0	11	30	15	3	127	127	0	0	0	0
CHAK KANDU (232)	4	1	0	9	0	0	0	0	1	2	0	6	15	60	29	13	280	293	0	0	0	0
CHAK PADU (231)	1	1	0	5	0	0	0	0	0	0	0	0	5	77	57	17	379	400	0	0	0	0
CHAKRASUL (220)	4	0	0	17	0	0	0	0	2	0	0	6	23	211	133	51	958	1003	0	0	0	0
CHANDAN KHALI (213)	4	1	0	14	0	0	0	0	13	1	0	41	55	176	70	21	696	737	0	0	0	0
CHHAYGHARI (260)	0	0	0	0	0	0	0	0	2	0	0	4	4	35	24	10	174	174	0	0	0	0
DAKSHIN BURIJOR (216)	0	0	0	0	0	0	0	0	4	2	0	29	29	58	18	3	265	265	0	0	0	0
DAKSHIN ITABERE (211)	6	1	0	21	0	0	0	0	0	0	0	0	21	31	31	0	171	171	0	0	0	0
DEULBAR (243)	7	0	0	16	0	0	0	0	6	0	0	16	32	152	103	50	794	798	0	0	0	0
FAJELPUR (207)	12	4	0	43	0	0	0	0	17	16	8	90	133	245	141	41	1173	1198	0	0	0	0
HAJHICHAK (235)	0	0	0	0	0	0	0	0	0	0	0	0	0	0	1	0	3	3	0	0	0	0
KSHETRAPAL (212)	5	3	0	19	0	0	0	0	5	2	0	22	41	94	90	20	493	523	0	0	0	0
LALUA (218)	3	0	0	13	0	0	0	0	0	0	0	0	13	317	152	61	1331	1371	0	0	0	0
MADANMOHANPUR (206)	9	1	0	29	0	0	0	0	9	1	0	21	50	163	90	24	820	828	0	0	0	0
MANGRAJ (236)	5	0	0	17	0	0	0	0	0	0	0	0	17	175	101	35	784	830	0	0	0	0
MATHURA (219)	15	2	0	57	0	0	0	0	4	0	0	12	69	307	309	166	2251	2372	0	0	0	0
PANIA (237)	0	0	0	0	0	0	0	0	9	0	0	31	31	163	74	31	666	687	0	0	0	0
PURBESHWARPUR (215)	0	0	0	0	0	0	0	0	0	0	0	0	0	19	15	4	88	88	0	0	0	0
TAHALIA (258)	3	0	0	11	0	0	0	0	2	0	0	5	16	81	65	23	427	433	0	0	0	0
UTTAR ITABERE (208)	1	0	0	3	0	0	0	0	6	3	0	20	23	22	17	3	132	132	0	0	0	0
MATHURA G.P. TOTAL :	89	15	0	297	0	0	0	0	85	29	8	316	613	3077	1907	664	14972	15398	0	0	0	0

(P) - Part Mouza i.e. Mouza appears in more than one Gram Panchayat

PURBA MEDINIPUR DISTRICT

JERSEY / HOLSTEIN / OTHER CROSS-BRED / INDIGENOUS CATTLE / BUFFALO

NAME OF THE MOUZA (J.L. No.)	Female Jersey Cross-bred (Over 2½ year)			Total Jersey Cross-bred Cattle	Female Holstein Cross-bred (Over 2½ year)			Total Holstein Cross-bred Cattle	Female Other Cross-bred (Over 2½ year)			Total Other Cross-bred Cattle	Total Cross-bred Cattle	Female Indigenous Cattle (Over 3 year)			Total Bengal/ Non-des. Indige-nous Cattle	Total Indige-nous Cattle	Female Buffalo (Over 3 year)			Total Buffalo
	In milk	Dry	Not yet calved		In milk	Dry	Not yet calved		In milk	Dry	Not yet calved			In milk	Dry	Not yet calved			In milk	Dry	Not yet calved	
	1	2	3	4	5	6	7	8	9	10	11	12	13	14	15	16	17	18	19	20	21	22
PATASHPUR-II BLOCK : EGRA SUBDIVISION																						
PANCHET GRAM PANCHAYAT																						
BAINCHA (089)	0	0	0	5	0	0	0	0	0	0	0	0	5	26	35	2	102	102	0	0	0	0
CHAK MAHAMMAD (102)	0	0	0	3	0	0	0	0	0	0	0	0	3	12	16	4	52	52	0	0	0	0
CHAKBELA (106)	0	0	0	7	0	0	0	0	0	0	0	0	7	49	65	11	185	190	0	0	0	0
CHANDANPUR (103)	7	3	0	38	0	0	0	10	0	0	0	0	48	123	170	34	621	645	0	0	0	0
GABARDHANPUR (094)	4	6	0	35	0	0	0	4	0	0	0	0	39	105	176	42	649	662	0	0	0	0
KAINARA (107)	0	0	0	14	0	0	0	0	0	0	0	0	14	69	89	4	373	378	0	0	0	0
KALYANPUR (090)	0	0	0	13	0	0	0	0	0	0	0	0	13	110	162	67	547	558	0	0	0	0
KASHIPUR (111)	2	2	0	15	0	0	0	2	0	0	0	0	17	48	55	15	185	185	0	0	0	0
KHARAT KATBAR (082)	2	3	0	25	0	0	0	3	0	0	0	0	28	101	145	15	472	486	0	0	0	0
KHATUABAR (091)	0	0	0	0	0	0	0	0	0	0	0	0	0	54	66	4	190	194	0	0	0	0
LACHHUBAR (093)	0	0	0	14	0	0	0	0	0	0	0	0	14	49	63	16	224	240	0	0	0	0
NIMJA (105)	0	0	0	0	0	0	0	0	0	0	0	0	0	50	82	13	209	216	0	0	0	0
PANCHET (104)	6	4	0	31	0	0	0	5	0	0	0	0	36	166	259	39	909	930	0	0	0	0
PINDRUT (110)	2	0	0	9	0	0	0	2	0	0	0	0	11	71	156	12	375	383	0	0	0	0
PURUSHOTTAMPUR (109)	12	9	2	88	0	0	0	7	0	0	0	0	95	109	163	35	559	596	0	0	0	2
RAMCHANDRAPUR (108)	1	0	0	8	0	0	0	3	0	0	0	0	11	47	53	20	204	210	0	0	0	0
RAUTARA (092)	3	1	0	13	0	0	0	2	0	0	0	0	15	52	61	12	198	206	0	0	0	0
SHYAMSHUBAR (083)	0	0	0	0	0	0	0	0	0	0	0	0	0	40	59	5	153	160	0	0	0	0
PANCHET G.P. TOTAL :	39	28	2	318	0	0	0	38	0	0	0	0	356	1281	1875	350	6207	6393	0	0	0	2
PATASHPUR GRAM PANCHAYAT																						
BAMUNDA (046)	0	0	0	3	0	0	0	0	0	0	0	0	3	258	122	0	857	864	0	0	0	0
CHAK KALIKA (080)	1	0	0	4	0	0	0	0	0	0	0	0	4	14	8	0	73	73	0	0	0	0
CHAK GHANO (020)	0	0	0	0	0	0	0	0	0	0	0	0	0	18	13	6	72	72	0	0	0	0
CHAK MAHAMMAD (099)	0	0	0	0	0	0	0	0	0	0	0	0	0	22	26	0	124	126	0	0	0	0
CHAKBELI (095)	0	0	0	0	0	0	0	0	0	0	0	0	0	16	10	0	64	64	0	0	0	0
CHAKSRIKRISHNA (055)	10	2	0	51	0	0	0	0	0	0	0	0	51	80	65	19	367	367	0	0	0	0
DAINDA (078)	0	0	0	2	0	0	0	0	0	0	0	0	2	61	30	0	200	200	0	0	0	0
HARIDANGAR (052)	0	0	0	2	0	0	0	0	0	0	0	0	2	58	57	0	289	291	0	0	0	0
ITACHANA (050)	0	0	0	5	0	0	0	0	0	0	0	0	5	94	31	5	341	350	0	0	0	0
JHURIA (096)	0	0	0	3	0	0	0	0	0	0	0	0	3	61	56	15	326	329	0	0	0	0
KAMALPUR (053)	0	0	0	2	0	0	0	0	0	0	0	0	2	53	53	0	252	254	0	0	0	0
KANPUR (056)	8	0	0	48	0	0	0	0	0	0	0	0	48	304	234	0	1280	1297	0	0	0	0

(P) - Part Mouza i.e., Mouza appears in more than one Gram Panchayat

PURBA MEDINIPUR DISTRICT

JERSEY / HOLSTEIN / OTHER CROSS-BRED / INDIGENOUS CATTLE / BUFFALO

NAME OF THE MOUZA (J.L. No.)	Female Jersey Cross-bred (Over 2½ year)			Total Jersey Cross-bred Cattle	Female Holstein Cross-bred (Over 2½ year)			Total Holstein Cross-bred Cattle	Female Other Cross-bred (Over 2½ year)			Total Other Cross-bred Cattle	Total Cross-bred Cattle	Female Indigenous Cattle (Over 3 year)			Total Bengal/ Non-des Indige-nous Cattle	Total Indige-nous Cattle	Female Buffalo (Over 3 year)			Total Buffalo
	In milk	Dry	Not yet calved		In milk	Dry	Not yet calved		In milk	Dry	Not yet calved			In milk	Dry	Not yet calved			In milk	Dry	Not yet calved	
	1	2	3	4	5	6	7	8	9	10	11	12	13	14	15	16	17	18	19	20	21	22
PATASHPUR-II BLOCK : EGRA SUBDIVISION																						
PATASHPUR GRAM PANCHAYAT																						
KASBA PATASHPUR (049)	0	5	0	20	0	0	0	0	0	0	0	0	20	380	285	9	1510	1514	0	0	0	0
KEKAI (079)	1	0	0	5	0	0	0	0	0	0	0	0	5	94	62	0	525	527	0	0	0	0
KRISHNAPUR (047)	0	0	0	15	0	0	0	0	0	0	0	0	15	177	154	0	706	709	0	0	0	0
MATIRAMPUR (051)	0	0	0	11	0	0	0	0	0	0	0	0	11	114	95	0	486	489	0	0	0	0
PARASHURAMPUR (019)	2	0	0	6	0	0	0	0	0	0	0	0	6	43	37	8	214	214	0	0	0	0
SANAKUMARDA (097)	3	0	0	8	0	0	0	0	0	0	0	0	8	53	49	0	205	207	0	0	0	0
SATSANDA (048)	3	1	0	14	0	0	0	0	0	0	0	0	14	135	108	11	596	596	0	0	0	0
SRIKHODA (017)	2	0	0	7	0	0	0	0	0	0	0	0	7	51	39	19	248	248	0	0	0	0
TUPCHIBAR (054)	8	1	0	47	0	0	0	0	0	0	0	0	47	184	114	0	664	670	0	0	0	0
PATASHPUR G.P. TOTAL :	38	9	0	253	0	0	0	0	0	0	0	0	253	2270	1648	92	9399	9461	0	0	0	0
SOUTHKHANDA GRAM PANCHAYAT																						
AGARBHERI BENACHAL (262)	4	5	2	19	0	0	0	0	0	0	0	0	19	26	24	20	97	120	0	0	0	0
AGRAIYA (251)	25	4	3	76	0	0	0	0	0	0	0	0	76	120	130	116	606	647	0	0	0	0
BAJRA KISHORPUR (261)	68	55	46	266	1	0	13	42	0	0	0	0	308	63	33	36	198	227	0	0	0	0
BALLAVPUR (272)	8	0	0	18	0	0	0	0	0	0	0	0	18	14	2	6	47	47	0	0	0	0
BAMAN BAR (268)	31	7	14	107	0	0	0	0	0	0	0	0	107	106	95	110	533	533	0	0	0	0
BARAUDAYPUR (274)	41	4	10	109	0	0	0	0	0	0	0	0	109	85	99	104	493	493	0	0	0	0
BATIA (257)	27	5	9	67	0	0	0	0	0	0	0	0	67	87	68	60	351	392	0	0	0	0
BHAIRABDANRI (252)	97	43	45	351	1	0	0	2	0	0	0	0	353	358	245	211	1371	1488	0	0	0	0
BHAT BAR (250)	36	0	10	98	0	0	0	0	0	0	0	0	98	102	31	44	286	342	0	0	0	0
CHAK AIMAN (259)	11	6	2	36	0	0	0	0	0	0	0	0	36	42	27	30	160	179	0	0	0	0
CHAK BATIA (256)	4	5	4	21	0	0	0	0	0	0	0	0	21	25	19	21	97	112	0	0	0	0
CHAK BHABANI (254)	133	36	11	377	0	0	0	0	0	0	0	0	377	342	154	189	1202	1305	0	0	0	0
CHAK MABARAK (263)	3	0	1	8	0	0	0	0	0	0	0	0	8	6	6	4	31	33	0	0	0	0
CHAK MATHURI (264)	12	8	8	51	0	0	0	0	0	0	0	0	51	22	17	20	101	105	0	0	0	0
CHHOTA UDAYPUR (276)	27	45	4	116	0	0	0	0	0	0	0	0	116	236	165	149	854	951	0	0	0	0
GHONGA (266)	14	7	8	62	0	0	0	0	0	0	0	0	62	38	38	34	199	199	0	0	0	0
GHORABASAN (265)	9	3	6	42	0	0	0	0	0	0	0	0	42	36	24	22	151	151	0	0	0	0
GOPALPUR (273)	18	1	7	52	0	0	0	0	0	0	0	0	52	68	58	59	298	322	0	0	0	0
HINCHI BAR (267)	11	1	1	26	0	0	0	0	0	0	0	0	26	29	29	36	168	168	0	0	0	0
KALSI (255)	3	2	1	22	0	0	0	0	0	0	0	0	22	18	16	13	70	80	0	0	0	0
MALLIKPUR (285)	78	14	27	252	0	0	0	0	0	0	0	0	252	188	135	148	823	833	0	0	0	0

(P) - Part Mouza i.e. Mouza appears in more than one Gram Panchayat

Reference Date : 15.10.2007

PURBA MEDINIPUR DISTRICT

JERSEY / HOLSTEIN / OTHER CROSS-BRED / INDIGENOUS CATTLE / BUFFALO

NAME OF THE MOUZA (J.L. No.)	Female Jersey Cross-bred (Over 2½ year)			Total Jersey Cross-bred Cattle	Female Holstein Cross-bred (Over 2½ year)			Total Holstein Cross-bred Cattle	Female Other Cross-bred (Over 2½ year)			Total Other Cross-bred Cattle	Total Cross-bred Cattle	Female Indigenous Cattle (Over 3 year)			Total Bengal/ Non-des. Indige-nous Cattle	Total Indige-nous Cattle	Female Buffalo (Over 3 year)			Total Buffalo
	In milk	Dry	Not yet calved		In milk	Dry	Not yet calved		In milk	Dry	Not yet calved			In milk	Dry	Not yet calved			In milk	Dry	Not yet calved	
	1	2	3	4	5	6	7	8	9	10	11	12	13	14	15	16	17	18	19	20	21	22
PATASHPUR-II BLOCK : EGRA SUBDIVISION																						
SOUTHKHANDA GRAM PANCHAYAT																						
PATNA (275)	18	1	5	52	0	0	0	0	0	0	0	0	52	41	34	44	217	217	0	0	0	0
SOUTH KHANDA (360)	86	23	14	243	0	0	0	0	0	0	0	0	243	203	86	108	683	740	0	0	0	0
SUKHA KHOLA (271)	33	12	16	123	0	0	0	0	0	0	0	0	123	84	58	75	393	401	0	0	0	0
TIPANNA BASAN (269)	6	0	0	14	0	0	0	0	0	0	0	0	14	22	17	19	95	95	0	0	0	0
UTTARCHOUNUKH (270)	14	9	4	46	0	0	0	0	0	0	0	0	46	96	76	73	373	414	0	0	0	0
SOUTHKHANDA G.P. TOTAL :	817	296	258	2654	2	0	13	44	0	0	0	0	2698	2457	1686	1751	9897	10594	0	0	0	0
SRIRAMPUR GRAM PANCHAYAT																						
BAGMARI (116)	9	7	1	48	0	0	0	8	0	0	0	0	56	50	169	143	765	775	0	0	0	0
BARA KONYARDA (101)	7	7	3	48	0	0	0	3	0	0	0	0	51	77	175	86	775	780	0	0	0	0
BARA PATHARGHATA (100)	0	3	0	13	0	0	0	0	0	0	0	0	13	11	48	0	143	148	0	0	0	0
CHAK BISHU (248)	1	1	0	4	0	0	0	0	0	0	0	0	4	5	17	0	64	64	0	0	0	0
CHHOTA PATHARGHATA (098)	0	1	0	3	0	0	0	0	0	0	0	0	3	2	53	40	203	203	0	0	0	0
DHUSURDA (239)	0	0	0	13	0	0	0	8	0	0	0	0	21	20	82	74	353	369	0	0	0	0
DWARAKAPUR (115)	0	0	0	1	0	0	0	0	0	0	0	0	1	0	9	0	43	46	0	0	0	0
JAGATI (244)	1	1	0	5	0	0	0	11	0	0	0	0	16	18	149	38	468	468	0	0	0	0
JAYKRISHNAPUR (114)	0	4	0	6	0	0	0	0	0	0	0	0	6	16	42	1	131	135	0	0	0	0
KASHIMPUR (240)	2	3	0	24	0	0	0	7	0	0	0	0	31	50	174	120	728	735	0	0	0	0
KHARIKA PATNA (246)	0	5	0	8	0	0	0	0	0	0	0	0	8	14	99	17	281	282	0	0	0	0
KRISHNANAGAR (241)	0	0	0	0	0	0	0	0	0	0	0	0	0	9	14	54	281	281	0	0	0	0
MANGALPUR (249)	2	2	0	9	0	0	0	0	0	0	0	0	9	24	189	9	454	455	0	0	0	0
PARIHARPUR (113)	4	2	0	24	0	0	0	0	0	0	0	0	24	40	67	0	263	264	0	0	0	0
PRATAPDIGHI (245)	0	3	0	11	0	0	0	0	0	0	0	0	11	37	124	18	457	459	0	0	0	0
RAMNAGAR (119)	4	8	0	28	0	0	0	4	0	0	0	0	32	22	151	46	516	517	0	0	0	0
SRIRAMPUR (118)	2	4	0	27	0	0	0	0	0	0	0	0	27	41	173	135	697	697	0	0	0	0
TIKRA PARA (247)	2	6	0	17	0	0	0	0	0	0	0	0	17	7	14	0	72	78	0	0	0	0
SRIRAMPUR G.P. TOTAL :	34	57	4	289	0	0	0	41	0	0	0	0	330	443	1749	781	6694	6756	0	0	0	0

(P) - Part Mouza i.e., Mouza appears in more than one Gram Panchayat

PURBA MEDINIPUR DISTRICT

SHEEP / GOAT / HORSE AND PONNY / PIG / DOG / FOWL / DUCK

NAME OF THE MOUZA (J.L. No.)	Total Sheep	Total Bengal Breed Goat	Total Other Breed Goat	Total Goat	Total Horse and Ponny	Total Pig	Total Dog	Hen (Female 5 month & above)		Improved Chicken for Meat (Broiler)	Fowl (Cock, Hen & Chicken)			Duck (Female 6 month & above)		Drake, Duck & Duckling			Turkey	Quail	Other Poultry Birds	Total Poultry Bird
								Deshi	Improved		Deshi	Improved	Total	Deshi	Improved	Deshi	Improved	Total				
	23	24	25	26	27	28	29	30	31	32	33	34	35	36	37	38	39	40	41	42	43	44
PATASHPUR-II BLOCK : EGRA SUBDIVISION																						
ARGOAL GRAM PANCHAYAT																						
ARGOAL (233)	0	164	0	164	0	0	7	185	2	200	458	207	665	98	5	122	17	139	0	0	0	804
BABUIDANRE (280)	0	116	0	116	0	0	47	232	7	0	490	10	500	109	0	170	0	170	0	0	0	670
BAMAN BAR (224)	0	178	0	178	0	0	51	260	0	500	386	500	886	105	15	114	28	142	0	0	0	1028
BRAJABALLABHPUR (277)	0	77	0	77	0	0	8	187	6	500	252	511	763	97	13	156	29	185	0	0	0	948
ERABAR (229)	0	32	0	32	0	0	9	10	65	0	37	82	119	32	0	35	0	35	0	0	0	154
HARIPUR (228)	0	61	0	61	0	0	11	65	2	0	130	4	134	16	12	22	17	39	0	0	0	173
ICHHABARI (283)	0	125	0	125	0	0	26	254	6	0	371	12	383	93	16	131	31	162	0	0	0	545
ISMAILPUR (288)	0	39	0	39	0	0	9	14	0	0	37	0	37	12	0	27	9	36	0	0	0	73
JABDA (225)	0	68	0	68	0	0	10	214	12	300	403	324	727	43	0	54	6	60	0	0	0	787
KAKHURIA (221)	0	81	0	81	0	0	21	79	11	0	165	14	179	47	3	54	14	68	0	0	0	247
KARMALLA CHAK (234)	0	34	0	34	0	0	10	152	5	0	177	13	190	41	0	47	7	54	0	0	0	244
KHATIBAR (230)	0	49	0	49	0	0	12	24	2	0	42	9	51	37	2	52	4	56	0	0	0	107
KOR MAISHALI (282)	0	57	0	57	0	0	9	64	3	0	120	10	130	43	3	57	46	103	0	0	0	233
LAOA (226)	0	73	0	73	0	0	18	74	6	400	97	408	505	57	0	72	12	84	0	0	0	589
MANGAL CHAK (222)	0	86	0	86	0	0	7	257	0	1000	331	1003	1334	90	1	95	7	102	0	0	0	1436
PANINALA (287)	0	78	0	78	0	0	16	24	0	0	86	0	86	27	0	58	13	71	0	0	0	157
RANGAMATIA (278)	0	30	0	30	0	0	5	22	0	0	55	0	55	19	0	21	0	21	0	0	0	76
SAMASHPUR (279)	0	39	0	39	0	0	21	137	3	0	182	6	188	87	16	108	22	130	0	0	0	318
SANDALPUR (284)	0	313	0	313	0	0	9	554	3	1300	874	1305	2179	382	12	500	39	539	0	0	0	2718
SATSHATAMAL (289)	0	488	0	488	0	0	65	86	502	500	499	1027	1526	409	16	640	73	713	0	0	0	2239
SIANRI (281)	60	474	0	474	0	0	8	650	6	0	1012	11	1023	287	13	550	110	660	0	0	0	1683
TANIA BILA (223)	0	239	0	239	0	0	26	197	1005	1000	503	2010	2513	108	6	187	19	206	0	0	0	2719
ARGOAL G.P. TOTAL :	60	2901	0	2901	0	0	405	3741	1646	5700	6707	7466	14173	2239	133	3272	503	3775	0	0	0	17948
KHAR GRAM PANCHAYAT																						
BAHARDA (086)	0	224	0	224	0	0	22	79	84	4	131	164	295	81	0	98	1	99	0	0	0	394
BARBATIA (087)	0	81	0	81	0	0	12	22	14	0	38	16	54	0	0	0	0	0	0	0	0	54
BURAN (088)	0	48	0	48	0	0	5	18	30	1000	57	1037	1094	3	0	4	0	4	0	0	0	1098
CHAKSRIHARI (069)	0	34	0	34	0	0	0	13	16	0	15	20	35	2	0	2	0	2	0	0	0	37
GANGASAGAR (070)	0	127	0	127	0	0	20	38	53	1750	67	1839	1906	59	0	80	1	81	0	0	0	1987
GIRISHA (068)	0	45	0	45	0	0	9	9	30	2012	12	2088	2100	16	0	18	0	18	0	0	0	2118
KATNADIGHI (073)	0	31	0	31	0	0	8	14	9	1756	20	1770	1790	2	1	2	2	4	0	0	0	1794
KHAR (084)	53	911	0	911	0	0	57	163	273	11700	299	12075	12374	227	0	272	1	273	0	0	0	12647

(P) - Part Mouza i.e. Mouza appears in more than one Gram Panchayat

PURBA MEDINIPUR DISTRICT

SHEEP / GOAT / HORSE AND PONNY / PIG / DOG / FOWL / DUCK

NAME OF THE MOUZA (J.L. No.)	Total Sheep	Total Bengal Breed Goat	Total Other Breed Goat	Total Goat	Total Horse and Ponny	Total Pig	Total Dog	Hen (Female 5 month & above)		Improved Chicken for Meat (Broiler)	Fowl (Cock, Hen & Chicken)			Duck (Female 6 month & above)		Drake, Duck & Duckling			Turkey	Quail	Other Poultry Birds	Total Poultry Bird
								Deshi	Improved		Deshi	Improved	Total	Deshi	Improved	Deshi	Improved	Total				
	23	24	25	26	27	28	29	30	31	32	33	34	35	36	37	38	39	40	41	42	43	44
PATASHPUR-II BLOCK : EGRA SUBDIVISION																						
KHAR GRAM PANCHAYAT																						
MANPUR (072)	0	28	0	28	0	0	11	11	21	2000	13	2026	2039	1	0	1	0	1	0	0	0	2040
MURADPUR (077)	0	94	0	94	0	0	11	8	56	500	48	603	651	41	0	57	2	59	0	0	0	710
MUSTAPHAPUR (071)	38	305	0	305	0	0	41	184	268	50	318	453	771	107	16	228	45	273	2	0	5	1051
NONAKOURDA (074)	10	309	0	309	0	0	19	99	131	2076	273	2348	2621	143	14	245	27	272	3	0	2	2898
PASCHIMSAI (075)	0	141	0	141	0	0	8	63	38	0	95	45	140	28	0	33	0	33	0	0	0	173
RAGHUNATHPUR (076)	0	36	0	36	0	0	9	0	28	0	38	36	74	27	5	28	8	36	0	0	0	110
RATANPUR (085)	0	268	0	268	0	0	14	82	101	0	129	120	249	29	0	35	0	35	0	0	0	284
KHAR G.P. TOTAL :	101	2682	0	2682	0	0	246	803	1152	22848	1553	24640	26193	766	36	1103	87	1190	5	0	7	27395
MATHURA GRAM PANCHAYAT																						
BALGOBINDAPUR (214)	0	362	5	367	0	0	52	49	0	2545	611	2820	3431	102	2	183	6	189	0	0	0	3620
BHUBANMANGALPUR (217)	0	23	0	23	0	0	12	0	0	0	8	45	53	6	0	17	0	17	0	0	0	70
CHAK BHOGI (210)	0	45	0	45	0	0	20	0	0	440	0	480	480	4	0	9	0	9	0	0	0	489
CHAK CHARANI (227)	0	22	0	22	0	0	5	19	0	0	61	0	61	13	0	18	0	18	0	0	0	79
CHAK KANDU (232)	0	37	0	37	0	0	20	0	0	0	158	27	185	10	0	23	0	23	0	0	0	208
CHAK PADU (231)	0	53	0	53	0	0	38	25	0	0	40	60	100	13	0	24	0	24	0	0	0	124
CHAKRASUL (220)	0	99	0	99	0	0	53	15	0	2500	138	2510	2648	18	1	50	1	51	0	0	0	2699
CHANDAN KHALI (213)	0	70	15	85	0	0	7	20	0	0	71	13	84	21	0	44	0	44	0	0	0	128
CHHAYGHARI (260)	0	8	0	8	0	0	7	0	0	0	35	0	35	3	0	6	0	6	0	0	0	41
DAKSHIN BURIJOR (216)	0	56	0	56	0	0	0	24	0	309	224	379	603	9	0	16	0	16	0	0	0	619
DAKSHIN ITABERE (211)	0	34	0	34	0	0	50	85	0	15	89	44	133	4	0	14	2	16	0	0	0	149
DEULBAR (243)	0	72	0	72	0	0	79	20	0	30	135	75	210	14	0	29	0	29	0	0	0	239
FAJELPUR (207)	0	120	0	120	0	0	94	8	4	116	199	228	427	39	0	78	5	83	0	0	0	510
HAJHICHAK (235)	0	0	0	0	0	0	0	0	0	0	0	0	0	0	0	0	0	0	0	0	0	0
KSHETRAPAL (212)	0	74	0	74	0	0	16	35	0	1400	181	1436	1617	15	0	33	0	33	0	0	0	1650
LALUA (218)	0	128	0	128	0	0	86	0	0	10	360	104	464	27	0	75	3	78	0	0	0	542
MADANMOHANPUR (206)	0	112	0	112	0	0	90	27	0	419	77	563	640	42	4	89	4	93	0	0	0	733
MANGRAJ (236)	0	76	0	76	0	0	27	0	0	80	183	110	293	25	0	50	0	50	0	0	0	343
MATHURA (219)	0	299	6	305	0	0	186	230	0	1540	571	1607	2178	58	1	122	5	127	0	0	0	2305
PANIA (237)	0	38	0	38	0	0	22	0	0	0	134	30	164	14	4	32	4	36	0	0	0	200
PURBESHWARPUR (215)	0	0	0	0	0	0	0	0	0	300	0	310	310	0	0	0	0	0	0	0	0	310
TAHALIA (258)	0	50	0	50	0	0	40	65	0	0	170	0	170	3	0	8	4	12	0	0	0	182
UTTAR ITABERE (208)	0	18	0	18	0	0	11	10	3	250	25	287	312	2	0	6	0	6	0	0	0	318
MATHURA G.P. TOTAL :	0	1796	26	1822	0	0	915	632	7	9954	3470	11128	14598	442	12	926	34	960	0	0	0	15558

(P) - Part Mouza i.e., Mouza appears in more than one Gram Panchayat

PURBA MEDINIPUR DISTRICT

SHEEP / GOAT / HORSE AND PONNY / PIG / DOG / FOWL / DUCK

NAME OF THE MOUZA (J.L. No.)	Total Sheep	Total Bengal Breed Goat	Total Other Breed Goat	Total Goat	Total Horse and Ponny	Total Pig	Total Dog	Hen (Female 5 month & above)		Improved Chicken for Meat (Broiler)	Fowl (Cock, Hen & Chicken)			Duck (Female 6 month & above)		Drake, Duck & Duckling			Turkey	Quail	Other Poultry Birds	Total Poultry Bird
								Deshi	Improved		Deshi	Improved	Total	Deshi	Improved	Deshi	Improved	Total				
	23	24	25	26	27	28	29	30	31	32	33	34	35	36	37	38	39	40	41	42	43	44
PATASHPUR-II BLOCK : EGRA SUBDIVISION																						
PANCHET GRAM PANCHAYAT																						
BAINCHA (089)	0	15	0	15	0	0	5	0	20	0	0	35	35	0	0	0	0	0	0	0	0	35
CHAK MAHAMMAD (102)	0	0	0	0	0	0	5	0	0	0	0	0	0	0	0	0	0	0	0	0	0	0
CHAKBELA (106)	0	42	0	42	0	0	0	0	35	0	0	86	86	12	5	14	8	22	0	0	0	108
CHANDANPUR (103)	0	117	45	162	0	0	0	0	62	0	0	261	261	35	11	44	27	71	0	0	0	332
GABARDHANPUR (094)	142	133	0	133	0	0	21	0	236	0	0	386	386	45	0	45	21	66	0	0	0	452
KAINARA (107)	0	39	0	39	0	0	6	0	25	0	0	35	35	0	0	0	0	0	0	0	0	35
KALYANPUR (090)	0	99	0	99	0	0	8	0	67	3000	0	3142	3142	0	0	0	0	0	0	0	0	3142
KASHIPUR (111)	0	51	0	51	0	0	10	0	52	0	0	64	64	0	0	0	0	0	0	0	0	64
KHARAT KATBAR (082)	170	135	4	139	0	0	18	0	295	0	0	357	357	33	0	33	19	52	0	0	0	409
KHATUABAR (091)	0	48	0	48	0	0	6	0	17	0	0	22	22	0	0	0	0	0	0	0	0	22
LACHHUBAR (093)	0	44	0	44	0	24	14	0	32	1200	0	1268	1268	7	0	11	0	11	0	0	0	1279
NIMJA (105)	0	22	0	22	0	0	21	0	14	0	0	24	24	0	0	0	0	0	0	0	0	24
PANCHET (104)	0	104	0	104	0	0	0	0	152	11600	0	11958	11958	15	41	40	47	87	0	0	0	12045
PINDRUT (110)	0	26	0	26	0	0	0	0	21	0	0	28	28	0	0	0	0	0	0	0	0	28
PURUSHOTTAMPUR (109)	0	70	0	70	0	0	11	0	106	0	0	376	376	0	0	0	0	0	0	0	0	376
RAMCHANDRAPUR (108)	0	28	0	28	0	0	15	0	48	1600	0	1680	1680	30	0	30	12	42	0	0	0	1722
RAUTARA (092)	0	33	0	33	0	0	0	0	29	0	0	94	94	0	0	0	0	0	0	0	0	94
SHYAMSHUBAR (083)	0	60	0	60	0	0	6	0	32	0	0	48	48	12	0	18	0	18	0	0	0	66
PANCHET G.P. TOTAL :	312	1066	49	1115	0	24	146	0	1243	17400	0	19864	19864	189	57	235	134	369	0	0	0	20233
PATASHPUR GRAM PANCHAYAT																						
BAMUNDA (046)	0	113	0	113	0	0	15	116	51	0	250	119	369	0	0	0	0	0	0	0	0	369
CHAK KALIKA (080)	0	67	0	67	0	0	5	0	0	0	0	0	0	0	0	0	0	0	0	0	0	0
CHAK GHANO (020)	0	7	0	7	0	0	5	27	0	0	37	0	37	0	0	0	0	0	0	0	0	37
CHAK MAHAMMAD (099)	0	0	0	0	0	0	5	0	0	0	0	0	0	0	0	0	0	0	0	0	0	0
CHAKBELI (095)	0	52	0	52	0	0	4	0	0	0	0	0	0	0	0	0	0	0	0	0	0	0
CHAKSRIKRISHNA (055)	0	277	0	277	0	0	11	38	0	0	76	0	76	0	0	0	0	0	0	0	0	76
DAINDA (078)	0	120	0	120	0	0	7	121	0	0	226	0	226	20	31	31	49	80	0	0	0	306
HARIDANGAR (052)	83	19	0	19	0	0	6	11	10	100	17	114	131	4	3	5	5	10	0	0	0	141
ITACHANA (050)	0	3	0	3	0	0	7	27	0	0	36	0	36	0	0	0	0	0	0	0	0	36
JHURIA (096)	0	270	0	270	0	0	10	18	0	60	36	60	96	0	0	0	0	0	0	0	0	96
KAMALPUR (053)	0	138	0	138	0	0	6	93	0	27	199	42	241	32	25	45	35	80	0	0	0	321
KANPUR (056)	0	40	0	40	0	0	17	0	0	60	0	60	60	0	0	0	0	0	0	0	0	60

(P) - Part Mouza i.e. Mouza appears in more than one Gram Panchayat

PURBA MEDINIPUR DISTRICT

SHEEP / GOAT / HORSE AND PONNY / PIG / DOG / FOWL / DUCK

NAME OF THE MOUZA (J.L. No.)	Total Sheep	Total Bengal Breed Goat	Total Other Breed Goat	Total Goat	Total Horse and Ponny	Total Pig	Total Dog	Hen (Female 5 month & above)		Improved Chicken for Meat (Broiler)	Fowl (Cock, Hen & Chicken)			Duck (Female 6 month & above)		Drake, Duck & Duckling			Turkey	Quail	Other Poultry Birds	Total Poultry Bird
								Deshi	Improved		Deshi	Improved	Total	Deshi	Improved	Deshi	Improved	Total				
	23	24	25	26	27	28	29	30	31	32	33	34	35	36	37	38	39	40	41	42	43	44
PATASHPUR-II BLOCK : EGRA SUBDIVISION																						
PATASHPUR GRAM PANCHAYAT																						
KASBA PATASHPUR (049)	108	1577	0	1577	0	0	33	1464	282	126	4110	829	4939	361	325	783	531	1314	0	0	0	6253
KEKAI (079)	0	244	0	244	0	0	8	0	0	50	0	50	50	0	0	0	0	0	0	0	0	50
KRISHNAPUR (047)	0	256	0	256	0	0	14	52	9	0	113	14	127	0	0	0	0	0	0	0	0	127
MATIRAMPUR (051)	0	470	0	470	0	0	16	385	0	0	964	21	985	93	96	147	171	318	0	0	0	1303
PARASHURAMPUR (019)	0	0	0	0	0	0	6	0	0	0	15	0	15	0	0	0	0	0	0	0	0	15
SANAKUMARDA (097)	0	65	0	65	0	0	7	0	0	0	0	60	60	0	0	0	0	0	0	0	0	60
SATSANDA (048)	0	191	0	191	0	0	16	129	0	0	230	0	230	7	6	11	9	20	0	0	0	250
SRIKHODA (017)	203	25	0	25	0	0	6	38	0	0	105	28	133	6	4	10	14	24	0	0	0	157
TUPCHIBAR (054)	0	432	0	432	0	0	18	441	182	34	1261	460	1721	114	111	181	187	368	0	0	0	2089
PATASHPUR G.P. TOTAL ·	394	4366	0	4366	0	0	222	2960	534	457	7675	1857	9532	637	601	1213	1001	2214	0	0	0	11746
SOUTHKHANDA GRAM PANCHAYAT																						
AGARBHERI BENACHAL (262)	0	45	0	45	0	0	9	0	41	0	36	58	94	11	0	11	0	11	0	0	0	105
AGRAIYA (251)	95	360	0	360	0	0	15	0	185	1065	115	1355	1470	79	0	99	0	99	0	0	0	1569
BAJRA KISHORPUR (261)	0	116	0	116	0	0	24	0	46	236	0	357	357	74	0	91	0	91	0	0	0	448
BALLAVPUR (272)	0	72	0	72	0	0	6	0	53	0	32	62	94	18	0	18	0	18	0	0	0	112
BAMAN BAR (268)	0	217	0	217	0	0	16	0	125	1068	0	1291	1291	53	0	79	0	79	0	0	0	1370
BARAUDAYPUR (274)	0	228	0	228	0	0	11	3	101	750	17	971	988	48	0	78	0	78	0	0	0	1066
BATIA (257)	0	180	0	180	0	0	12	0	88	0	74	120	194	32	0	32	0	32	0	0	0	226
BHAIRABDANRI (252)	0	301	0	301	0	0	19	0	202	20	98	266	364	86	0	92	0	92	0	0	0	456
BHAT BAR (250)	0	217	0	217	0	0	14	0	110	0	46	145	191	26	0	26	0	26	0	0	0	217
CHAK AIMAN (259)	0	136	0	136	0	0	12	0	76	1500	71	1601	1672	27	0	27	0	27	0	0	0	1699
CHAK BATIA (256)	0	143	0	143	0	0	13	0	64	0	89	101	190	26	0	26	0	26	0	0	0	216
CHAK BHABANI (254)	0	440	0	440	0	0	24	4	484	77	151	743	894	144	0	146	0	146	0	0	0	1040
CHAK MABARAK (263)	0	20	0	20	0	0	4	0	23	0	25	36	61	10	0	10	0	10	0	0	0	71
CHAK MATHURI (264)	0	78	0	78	0	0	10	0	75	8	0	102	102	12	0	12	0	12	0	0	0	114
CHHOTA UDAYPUR (276)	16	648	0	648	0	0	22	0	400	1000	386	1545	1931	151	0	151	0	151	0	0	0	2082
GHONGA (266)	0	108	0	108	0	0	13	0	97	0	54	126	180	27	0	27	0	27	0	0	0	207
GHORABASAN (265)	0	170	0	170	0	0	11	0	165	0	19	211	230	49	0	49	0	49	0	0	0	279
GOPALPUR (273)	0	238	0	238	0	0	10	0	93	260	0	501	501	68	0	73	0	73	0	0	0	574
HINCHI BAR (267)	0	138	0	138	0	0	13	0	69	619	26	708	734	17	0	17	0	17	0	0	0	751
KALSI (255)	0	90	0	90	0	0	6	0	56	0	68	82	150	24	0	24	0	24	0	0	0	174
MALLIKPUR (285)	0	551	0	551	0	0	17	17	323	124	113	704	817	137	0	207	0	207	0	0	0	1024

(P) · Part Mouza i.e., Mouza appears in more than one Gram Panchayat

PURBA MEDINIPUR DISTRICT

SHEEP / GOAT / HORSE AND PONNY / PIG / DOG / FOWL / DUCK

NAME OF THE MOUZA (J.L. No.)	Total Sheep	Total Bengal Breed Goat	Total Other Breed Goat	Total Goat	Total Horse and Ponny	Total Pig	Total Dog	Hen (Female 5 month & above)		Improved Chicken for Meat (Broiler)	Fowl (Cock, Hen & Chicken)			Duck (Female 6 month & above)		Drake, Duck & Duckling			Turkey	Quail	Other Poultry Birds	Total Poultry Bird
								Deshi	Improved		Deshi	Improved	Total	Deshi	Improved	Deshi	Improved	Total				
	23	24	25	26	27	28	29	30	31	32	33	34	35	36	37	38	39	40	41	42	43	44
PATASHPUR-II BLOCK : EGRA SUBDIVISION																						
SOUTHIKHANDA GRAM PANCHAYAT																						
PATNA (275)	29	175	0	175	0	0	10	0	92	22	28	141	169	29	0	29	0	29	0	0	0	198
SOUTH KHANDA (360)	0	439	0	439	0	0	17	0	279	17	59	372	431	45	0	45	0	45	0	0	0	476
SUKHA KHOLA (271)	0	334	0	334	0	0	14	0	210	14	64	278	342	48	0	62	0	62	0	0	0	404
TIPANNA BASAN (269)	0	57	0	57	0	0	5	13	52	54	13	184	197	20	0	20	0	20	0	0	0	217
UTTARCHOUNUKH (270)	27	683	0	683	0	0	15	0	316	0	315	446	761	123	0	123	0	123	0	0	0	884
SOUTHIKHANDA G.P. TOTAL :	167	6184	0	6184	0	0	342	37	3825	6834	1899	12506	14405	1384	0	1574	0	1574	0	0	0	15979
SRIRAMPUR GRAM PANCHAYAT																						
BAGMARI (116)	0	87	0	87	0	0	14	0	28	10	36	102	138	14	13	38	34	72	0	0	0	210
BARA KONYARDA (101)	0	123	7	130	0	9	10	3	51	34	132	176	308	28	0	40	6	46	0	0	0	354
BARA PATHARGHATA (100)	0	25	0	25	0	0	10	0	5	0	0	10	10	0	0	0	0	0	0	0	0	10
CHAK BISHU (248)	0	25	0	25	0	0	7	0	18	7	23	48	71	0	0	0	0	0	0	0	0	71
CHHOTA PATHARGHATA (098)	8	33	0	33	0	0	4	9	37	31	18	128	146	9	0	14	0	14	0	0	0	160
DHUSURDA (239)	0	28	0	28	0	0	11	0	19	0	11	38	49	7	11	10	25	35	0	0	0	84
DWARAKAPUR (115)	0	6	0	6	0	0	4	0	0	5	2	32	34	0	0	0	0	0	0	0	0	34
JAGATI (244)	12	153	5	158	0	0	14	18	198	93	252	558	810	106	33	290	159	449	0	0	0	1259
JAYKRISHNAPUR (114)	0	45	0	45	0	0	3	0	9	12	1	38	39	0	0	0	0	0	0	0	0	39
KASHIMPUR (240)	0	78	0	78	0	0	12	0	0	10	3	91	94	7	0	29	5	34	0	0	0	128
KHARIKA PATNA (246)	0	73	0	73	0	0	9	0	114	72	72	345	417	17	4	19	18	37	0	0	0	454
KRISHNANAGAR (241)	0	2	0	2	0	0	13	3	11	4	42	25	67	0	0	0	0	0	0	0	0	67
MANGALPUR (249)	0	28	0	28	0	0	10	0	32	17	11	120	131	16	5	28	19	47	0	0	0	178
PARIHARPUR (113)	0	43	0	43	0	0	4	0	40	18	39	133	172	7	0	17	0	17	0	0	0	189
PRATAPDIGHI (245)	0	69	0	69	0	0	12	0	36	52	28	222	250	16	0	27	21	48	0	0	0	298
RAMNAGAR (119)	0	38	0	38	0	0	8	0	26	12	12	69	81	0	0	0	0	0	0	0	0	81
SRIRAMPUR (118)	0	88	0	88	0	0	10	7	21	0	60	46	106	17	0	30	0	30	0	0	0	136
TIKRA PARA (247)	0	15	0	15	0	0	6	0	0	6	0	28	28	0	0	0	0	0	0	0	0	28
SRIRAMPUR G.P. TOTAL :	20	959	12	971	0	9	161	40	645	383	742	2209	2951	244	66	542	287	829	0	0	0	3780

(P) - Part Mouza i.e., Mouza appears in more than one Gram Panchayat

PURBA MEDINIPUR DISTRICT

NAME OF THE MOUZA (J.L. No.)	FODDER AREA: Area under Fodder Crops (in Cottah)			AGRICULTURAL IMPLEMENTS / FISHERY / LIVESTOCK & FISHERY INFRASTRUCTURE: Animal Operated Implements						Engaged in Actual Operation of Fishing				Marketing of Fish										
										Full Time		Part Time												
	Kharif	Rabi	Total	Wooden Plough	Steel Plough	Animal Cart	Leveller	Chaff Cutter	Fishery Household Persons	Male	Female	Male	Female	Male	Female	Veterinary Hospital /Health Centre	Artificial Insemination Centre	Veterinary Medicine Shop	Live stock Development Worker	Bulk Milk Cooler	Co-op. Dairy/ Milk Collection Centre	Availability of Pasture Land	Cattle/ Poultry Feed Shop	Fish Wholesale Market
	45	46	47	48	49	50	51	52	53	54	55	56	57	58	59	60	61	62	63	64	65	66	67	68
PATASHPUR-II BLOCK : EGRA SUBDIVISION																								
ARGOAL GRAM PANCHAYAT																								
ARGOAL (233)	207	62	269	3	0	0	3	0	0	0	0	0	0	0	0	<=5KM	>5KM	<=5KM	<=5KM	>5KM	>5KM	YES	<=5KM	<=5KM
BABUIDANRE (280)	156	36	192	0	0	0	0	0	26	0	0	5	2	1	2	>5KM	>5KM	<=5KM	<=5KM	>5KM	>5KM	YES	<=5KM	<=5KM
BAMAN BAR (224)	60	24	84	0	0	0	0	0	16	0	0	3	1	0	1	>5KM	>5KM	<=5KM	<=5KM	>5KM	>5KM	YES	<=5KM	<=5KM
BRAJABALLABHPUR (277)	201	15	216	3	0	0	3	0	16	0	0	3	2	0	2	>5KM	>5KM	<=5KM	<=5KM	>5KM	>5KM	YES	<=5KM	<=5KM
ERABAR (229)	42	17	59	1	0	0	1	0	12	2	0	2	1	1	0	>5KM	>5KM	<=5KM	<=5KM	>5KM	>5KM	YES	<=5KM	<=5KM
HARIPUR (228)	23	10	33	1	0	0	1	0	0	0	0	0	0	0	0	>5KM	>5KM	<=5KM	<=5KM	>5KM	>5KM	YES	<=5KM	<=5KM
ICHHABARI (283)	64	22	86	5	0	0	5	0	27	0	0	4	3	2	3	>5KM	>5KM	<=5KM	>5KM	>5KM	>5KM	YES	<=5KM	<=5KM
ISMAILPUR (288)	16	4	20	3	0	0	3	0	13	2	0	1	0	0	1	>5KM	>5KM	<=5KM	>5KM	>5KM	>5KM	YES	<=5KM	<=5KM
JABDA (225)	182	20	202	0	0	0	0	0	0	0	0	0	0	0	0	>5KM	>5KM	<=5KM	<=5KM	>5KM	>5KM	YES	<=5KM	<=5KM
KAKHURIA (221)	20	17	37	0	0	0	0	0	0	0	0	0	0	0	0	>5KM	>5KM	<=5KM	<=5KM	>5KM	>5KM	YES	<=5KM	<=5KM
KARMALLA CHAK (234)	26	14	40	0	0	0	0	0	0	0	0	0	0	0	0	>5KM	YES	<=5KM	YES	>5KM	>5KM	YES	<=5KM	<=5KM
KHATIBAR (230)	39	3	42	0	0	0	0	0	0	0	0	0	0	0	0	>5KM	>5KM	<=5KM	<=5KM	>5KM	>5KM	YES	<=5KM	<=5KM
KOR MAISHALI (282)	39	16	55	2	0	0	2	0	6	0	0	1	0	0	1	>5KM	>5KM	<=5KM	>5KM	>5KM	>5KM	YES	<=5KM	<=5KM
LAOA (226)	55	24	79	0	0	0	0	0	0	0	0	0	0	0	0	>5KM	>5KM	<=5KM	<=5KM	>5KM	>5KM	YES	<=5KM	<=5KM
MANGAL CHAK (222)	90	18	108	1	0	0	1	0	0	0	0	0	0	0	0	>5KM	>5KM	<=5KM	<=5KM	>5KM	>5KM	YES	<=5KM	<=5KM
PANINALA (287)	32	24	56	2	0	0	2	0	128	19	9	0	5	2	3	>5KM	>5KM	<=5KM	>5KM	>5KM	>5KM	YES	<=5KM	<=5KM
RANGAMATIA (278)	6	7	13	0	0	0	0	0	0	0	0	0	0	0	0	>5KM	>5KM	<=5KM	<=5KM	>5KM	>5KM	YES	<=5KM	<=5KM
SAMASHPUR (279)	27	13	40	2	0	0	2	0	0	0	0	0	0	0	0	>5KM	>5KM	YES	<=5KM	>5KM	>5KM	YES	<=5KM	<=5KM
SANDALPUR (284)	302	28	330	7	0	0	7	0	0	0	0	0	0	0	0	>5KM	>5KM	<=5KM	>5KM	>5KM	>5KM	YES	<=5KM	<=5KM
SATSHATAMAL (289)	207	16	223	24	0	0	16	0	250	16	6	22	7	14	10	>5KM	>5KM	<=5KM	>5KM	>5KM	>5KM	YES	<=5KM	<=5KM
SIANRI (281)	165	13	178	2	0	0	2	0	101	0	0	6	1	0	2	>5KM	<=5KM	YES	>5KM	>5KM	>5KM	YES	<=5KM	<=5KM
TANIA BILA (223)	70	18	88	2	0	0	2	0	9	0	0	2	3	2	0	>5KM	>5KM	<=5KM	>5KM	>5KM	>5KM	YES	<=5KM	<=5KM
ARGOAL G.P. TOTAL :	2029	421	2450	58	0	0	50	0	604	39	15	49	25	22	25									
KHAR GRAM PANCHAYAT																								
BAHARDA (086)	0	0	0	14	0	0	14	0	0	0	0	0	0	0	0	>5KM	>5KM	>5KM	>5KM	>5KM	>5KM	>5KM	<=5KM	>5KM
BARBATIA (087)	0	0	0	7	0	0	7	0	0	0	0	0	0	0	0	<=5KM	<=5KM	<=5KM	<=5KM	>5KM	>5KM	>5KM	<=5KM	<=5KM
BURAN (088)	4	2	6	3	0	0	3	0	0	0	0	0	0	0	0	<=5KM	<=5KM	<=5KM	<=5KM	>5KM	>5KM	>5KM	<=5KM	<=5KM
CHAKSRIHARI (069)	0	0	0	3	0	0	3	0	0	0	0	0	0	0	0	>5KM	>5KM	>5KM	>5KM	>5KM	>5KM	>5KM	<=5KM	>5KM
GANGASAGAR (070)	13	12	25	16	0	0	16	0	0	0	0	0	0	0	0	<=5KM	<=5KM	<=5KM	<=5KM	>5KM	>5KM	>5KM	<=5KM	<=5KM
GIRISHA (068)	5	6	11	9	0	0	9	0	0	0	0	0	0	0	0	>5KM	>5KM	<=5KM	>5KM	>5KM	>5KM	>5KM	<=5KM	>5KM
KATNADIGHI (073)	0	0	0	10	0	0	10	0	43	0	0	8	0	2	0	<=5KM	<=5KM	<=5KM	>5KM	>5KM	>5KM	>5KM	<=5KM	>5KM
KHAR (084)	39	15	54	27	0	0	27	0	0	0	0	0	0	0	0	<=5KM	YES	YES	YES	>5KM	>5KM	>5KM	<=5KM	<=5KM

(P) - Part Mouza i.e., Mouza appears in more than one Gram Panchayat; YES - Located in the Mouza; <=5KM - Located at a distance upto 5 KM; >5KM - Located at a distance more than 5 KM

Reference Date : 15.10.2007

PURBA MEDINIPUR DISTRICT

NAME OF THE MOUZA (J.L. No.)	FODDER AREA: Area under Fodder Crops (in Cottah)			AGRICULTURAL IMPLEMENTS / FISHERY / LIVESTOCK & FISHERY INFRASTRUCTURE: Animal Operated Implements						Engaged in Actual Operation of Fishing				Marketing of Fish										
										Full Time		Part Time												
	Kharif	Rabi	Total	Wooden Plough	Steel Plough	Animal Cart	Leveller	Chaff Cutter	Fishery Household Persons	Male	Female	Male	Female	Male	Female	Veterinary Hospital /Health Centre	Artificial Insemination Centre	Veterinary Medicine Shop	Live stock Development Worker	Chilling Plant/ Bulk Milk Cooler	Co-op. Dairy/ Milk Collection Centre	Availability of Pasture Land	Cattle/ Poultry Feed Shop	Fish Wholesale Market
	45	46	47	48	49	50	51	52	53	54	55	56	57	58	59	60	61	62	63	64	65	66	67	68
PATASHPUR-II BLOCK : EGRA SUBDIVISION																								
KHAR GRAM PANCHAYAT																								
MANPUR (072)	0	0	0	5	0	0	5	0	0	0	0	0	0	0	0	<=5KM	<=5KM	<=5KM	>5KM	>5KM	>5KM	>5KM	<=5KM	>5KM
MURADPUR (077)	4	2	6	8	0	0	8	0	0	0	0	0	0	0	0	<=5KM	<=5KM	<=5KM	<=5KM	>5KM	>5KM	>5KM	<=5KM	>5KM
MUSTAPHAPUR (071)	0	0	0	18	0	0	17	0	0	0	0	0	0	0	0	>5KM	>5KM	<=5KM	>5KM	>5KM	>5KM	>5KM	<=5KM	>5KM
NONAKOURDA (074)	9	9	18	10	0	0	11	0	0	0	0	0	0	0	0	<=5KM	<=5KM	<=5KM	<=5KM	>5KM	>5KM	>5KM	<=5KM	>5KM
PASCHIMSAI (075)	13	4	17	7	0	0	7	0	0	0	0	0	0	0	0	<=5KM	<=5KM	<=5KM	<=5KM	>5KM	>5KM	>5KM	<=5KM	>5KM
RAGHUNATHPUR (076)	3	0	3	6	0	0	6	0	0	0	0	0	0	0	0	<=5KM	<=5KM	<=5KM	>5KM	>5KM	>5KM	>5KM	<=5KM	>5KM
RATANPUR (085)	6	4	10	7	0	0	7	0	0	0	0	0	0	0	0	<=5KM	<=5KM	<=5KM	<=5KM	>5KM	>5KM	>5KM	<=5KM	<=5KM
KHAR G.P. TOTAL :	96	54	150	150	0	0	150	0	43	0	0	8	0	2	0									
MATHURA GRAM PANCHAYAT																								
BALGOBINDAPUR (214)	0	0	0	67	0	0	0	0	0	0	0	0	0	0	0	>5KM	YES	<=5KM	YES	>5KM	>5KM	YES	<=5KM	<=5KM
BHUBANMANGALPUR (217)	30	20	50	31	0	0	33	0	187	20	50	11	33	10	18	<=5KM	<=5KM	<=5KM	<=5KM	>5KM	>5KM	YES	<=5KM	<=5KM
CHAK BHOGI (210)	30	20	50	20	0	0	9	0	0	0	0	0	0	0	0	>5KM	<=5KM	<=5KM	<=5KM	>5KM	>5KM	YES	<=5KM	<=5KM
CHAK CHARANI (227)	50	30	80	11	0	0	12	0	0	0	0	0	0	0	0	<=5KM	<=5KM	<=5KM	<=5KM	>5KM	>5KM	YES	<=5KM	<=5KM
CHAK KANDU (232)	20	30	50	11	0	0	20	0	0	0	0	0	0	0	0	<=5KM	<=5KM	<=5KM	<=5KM	>5KM	>5KM	YES	<=5KM	<=5KM
CHAK PADU (231)	40	35	75	28	0	0	40	0	0	0	0	0	0	0	0	<=5KM	<=5KM	<=5KM	<=5KM	>5KM	>5KM	YES	<=5KM	<=5KM
CHAKRASUL (220)	40	30	70	85	0	0	67	0	0	0	0	0	0	0	0	<=5KM	<=5KM	<=5KM	<=5KM	>5KM	>5KM	YES	<=5KM	<=5KM
CHANDAN KHALI (213)	50	60	110	11	0	0	6	0	679	8	20	55	45	13	15	>5KM	<=5KM	<=5KM	<=5KM	>5KM	>5KM	YES	<=5KM	<=5KM
CHHAYGHARI (260)	20	15	35	26	0	0	32	0	0	0	0	0	0	0	0	<=5KM	<=5KM	<=5KM	<=5KM	>5KM	>5KM	YES	<=5KM	<=5KM
DAKSHIN BURIJOR (216)	50	30	80	45	0	0	22	0	0	0	0	0	0	0	0	<=5KM	<=5KM	<=5KM	<=5KM	>5KM	>5KM	YES	<=5KM	<=5KM
DAKSHIN ITABERE (211)	35	25	60	61	0	0	61	0	0	0	0	0	0	0	0	>5KM	<=5KM	<=5KM	<=5KM	>5KM	>5KM	YES	<=5KM	<=5KM
DEULBAR (243)	30	20	50	63	0	0	35	0	0	0	0	0	0	0	0	<=5KM	<=5KM	<=5KM	<=5KM	>5KM	>5KM	YES	<=5KM	<=5KM
FAJELPUR (207)	80	90	170	100	0	0	41	0	0	0	0	0	0	0	0	<=5KM	<=5KM	<=5KM	<=5KM	>5KM	>5KM	YES	<=5KM	<=5KM
HAJHICHAK (235)	0	0	0	0	0	0	0	0	0	0	0	0	0	0	0	>5KM	<=5KM	<=5KM	<=5KM	>5KM	>5KM	YES	<=5KM	<=5KM
KSHETRAPAL (212)	40	30	70	29	0	0	27	0	0	0	0	0	0	0	0	<=5KM	<=5KM	<=5KM	<=5KM	>5KM	>5KM	YES	<=5KM	<=5KM
LALUA (218)	30	20	50	124	0	0	115	0	0	0	0	0	0	0	0	<=5KM	<=5KM	<=5KM	<=5KM	>5KM	>5KM	YES	<=5KM	<=5KM
MADANMOHANPUR (206)	20	30	50	88	0	0	95	0	0	0	0	0	0	0	0	<=5KM	<=5KM	<=5KM	<=5KM	>5KM	>5KM	YES	<=5KM	<=5KM
MANGRAJ (236)	20	25	45	94	0	0	97	0	0	0	0	0	0	0	0	<=5KM	<=5KM	<=5KM	<=5KM	>5KM	>5KM	YES	<=5KM	<=5KM
MATHURA (219)	95	110	205	175	0	0	178	0	0	0	0	0	0	0	0	<=5KM	<=5KM	<=5KM	<=5KM	>5KM	>5KM	YES	<=5KM	<=5KM
PANIA (237)	40	20	60	84	0	0	66	0	0	0	0	0	0	0	0	<=5KM	<=5KM	<=5KM	<=5KM	>5KM	>5KM	YES	<=5KM	<=5KM
PURBESHWARPUR (215)	40	30	70	0	0	0	0	0	0	0	0	0	0	0	0	<=5KM	<=5KM	<=5KM	<=5KM	>5KM	>5KM	YES	<=5KM	<=5KM
TAHALIA (258)	30	35	65	23	0	0	41	0	0	0	0	0	0	0	0	<=5KM	<=5KM	<=5KM	<=5KM	>5KM	>5KM	YES	<=5KM	<=5KM
UTTAR ITABERE (208)	20	50	70	8	0	0	7	0	0	0	0	0	0	0	0	<=5KM	<=5KM	<=5KM	<=5KM	>5KM	>5KM	YES	<=5KM	<=5KM
MATHURA G.P. TOTAL :	810	755	1565	1184	0	0	1004	0	866	28	70	66	78	23	33									

(P) - Part Mouza i.e., Mouza appears in more than one Gram Panchayat; YES - Located in the Mouza, <=5KM - Located at a distance upto 5 KM; >5KM - Located at a distance more than 5 KM

PURBA MEDINIPUR DISTRICT

FODDER AREA / AGRICULTURAL IMPLEMENTS / FISHERY / LIVESTOCK & FISHERY INFRASTRUCTURE

NAME OF THE MOUZA (J.L. No.)	Area under Fodder Crops (In Cottah)			Animal Operated Implements			Leveller	Chaff Cutter	Fishery Household Persons	Engaged in Actual Operation of Fishing				Marketing of Fish		Veterinary Hospital /Health Centre	Artificial Incemination Centre	Veterinary Medicine Shop	Live stock Development Worker	Chilling Plant/ Bulk Milk Cooler	Co-op. Dairy/ Milk Collection Centre	Availability of Pasture Land	Cattle/ Poultry Feed Shop	Fish Wholesale Market
										Full Time		Part Time												
	Kharif	Rabi	Total	Wooden Plough	Steel Plough	Animal Cart				Male	Female	Male	Female	Male	Female									
	45	46	47	48	49	50	51	52	53	54	55	56	57	58	59	60	61	62	63	64	65	66	67	68
PATASHPUR-II BLOCK : EGRA SUBDIVISION																								
PANCHET GRAM PANCHAYAT																								
BAINCHA (089)	12	13	25	1	0	0	1	0	0	0	0	0	0	0	0	>5KM	>5KM	<=5KM	YES	>5KM	>5KM	>5KM	<=5KM	>5KM
CHAK MAHAMMAD (102)	2	2	4	1	0	0	1	0	0	0	0	0	0	0	0	<=5KM	<=5KM	<=5KM	<=5KM	>5KM	>5KM	>5KM	<=5KM	<=5KM
CHAKBELA (106)	12	13	25	2	0	0	2	0	0	0	0	0	0	0	0	>5KM	>5KM	<=5KM	YES	>5KM	>5KM	>5KM	<=5KM	>5KM
CHANDANPUR (103)	14	16	30	3	0	0	3	0	0	0	0	0	0	0	0	<=5KM	<=5KM	<=5KM	<=5KM	>5KM	>5KM	>5KM	<=5KM	<=5KM
GABARDHANPUR (094)	15	15	30	12	0	0	12	0	8	2	0	0	2	1	0	<=5KM	<=5KM	YES	YES	>5KM	>5KM	>5KM	YES	>5KM
KAINARA (107)	0	0	0	3	0	0	3	0	0	0	0	0	0	0	0	>5KM	>5KM	<=5KM	>5KM	>5KM	>5KM	>5KM	<=5KM	>5KM
KALYANPUR (090)	10	12	22	5	0	0	5	0	32	6	0	6	6	2	0	>5KM	>5KM	<=5KM	YES	>5KM	>5KM	>5KM	<=5KM	>5KM
KASHIPUR (111)	14	16	30	1	0	0	1	0	0	0	0	0	0	0	0	>5KM	>5KM	YES	YES	>5KM	>5KM	>5KM	<=5KM	>5KM
KHARAT KATBAR (082)	14	17	31	15	0	0	15	0	10	4	0	0	4	3	0	<=5KM	<=5KM	<=5KM	YES	>5KM	>5KM	>5KM	<=5KM	>5KM
KHATUABAR (091)	10	13	23	1	0	0	1	0	0	0	0	0	0	0	0	YES	YES	<=5KM	YES	>5KM	>5KM	>5KM	<=5KM	>5KM
LACHHUBAR (093)	9	9	18	2	0	0	2	0	10	4	0	0	2	1	0	<=5KM	<=5KM	<=5KM	YES	>5KM	>5KM	>5KM	<=5KM	>5KM
NIMJA (105)	0	0	0	2	0	0	2	0	0	0	0	0	0	0	0	>5KM	>5KM	<=5KM	YES	>5KM	>5KM	>5KM	<=5KM	>5KM
PANCHET (104)	24	28	52	15	0	0	15	0	34	13	0	0	0	4	0	<=5KM	<=5KM	<=5KM	YES	>5KM	>5KM	>5KM	YES	>5KM
PINDRUT (110)	0	0	0	3	0	0	3	0	0	0	0	0	0	0	0	>5KM	>5KM	YES	YES	>5KM	>5KM	>5KM	<=5KM	>5KM
PURUSHOTTAMPUR (109)	23	24	47	3	0	0	3	0	0	0	0	0	0	0	0	>5KM	>5KM	<=5KM	YES	>5KM	>5KM	>5KM	<=5KM	>5KM
RAMCHANDRAPUR (108)	6	17	23	1	0	0	1	0	0	0	0	0	0	0	0	>5KM	>5KM	<=5KM	YES	>5KM	>5KM	>5KM	<=5KM	>5KM
RAUTARA (092)	5	9	14	3	0	0	3	0	0	0	0	0	0	0	0	<=5KM	<=5KM	<=5KM	YES	>5KM	>5KM	>5KM	<=5KM	>5KM
SHYAMSHUBAR (083)	4	6	10	0	0	0	0	0	0	0	0	0	0	0	0	<=5KM	<=5KM	<=5KM	YES	>5KM	>5KM	>5KM	<=5KM	>5KM
PANCHET G.P. TOTAL :	174	210	384	73	0	0	73	0	94	29	0	6	14	11	0									
PATASHPUR GRAM PANCHAYAT																								
BAMUNDA (046)	8	8	16	4	0	0	4	0	25	0	0	6	0	0	0	<=5KM	<=5KM	>5KM	>5KM	>5KM	>5KM	YES	<=5KM	>5KM
CHAK KALIKA (080)	1	1	2	0	0	0	0	0	0	0	0	0	0	0	0	<=5KM	<=5KM	<=5KM	>5KM	>5KM	>5KM	YES	<=5KM	>5KM
CHAK GHANO (020)	1	1	2	0	0	0	0	0	0	0	0	0	0	0	0	<=5KM	>5KM	<=5KM	>5KM	>5KM	>5KM	>5KM	<=5KM	>5KM
CHAK MAHAMMAD (099)	2	2	4	0	0	0	0	0	0	0	0	0	0	0	0	<=5KM	<=5KM	>5KM	>5KM	>5KM	>5KM	>5KM	<=5KM	>5KM
CHAKBELI (095)	1	1	2	0	0	0	0	0	0	0	0	0	0	0	0	<=5KM	<=5KM	<=5KM	>5KM	>5KM	>5KM	>5KM	<=5KM	>5KM
CHAKSRIKRISHNA (055)	6	4	10	4	0	0	4	0	0	0	0	0	0	0	0	<=5KM	>5KM	<=5KM	>5KM	>5KM	>5KM	>5KM	<=5KM	>5KM
DAINDA (078)	2	2	4	7	0	0	7	0	0	0	0	0	0	0	0	<=5KM	<=5KM	<=5KM	>5KM	>5KM	>5KM	YES	<=5KM	>5KM
HARIDANGAR (052)	3	3	6	5	0	0	5	0	0	0	0	0	0	0	0	<=5KM	<=5KM	<=5KM	>5KM	>5KM	>5KM	>5KM	<=5KM	>5KM
ITACHANA (050)	3	1	4	6	0	0	6	0	0	0	0	0	0	0	0	<=5KM	<=5KM	>5KM	>5KM	>5KM	>5KM	>5KM	<=5KM	>5KM
JHURIA (096)	3	3	6	3	0	0	3	0	9	0	0	2	0	0	0	<=5KM	<=5KM	<=5KM	>5KM	>5KM	>5KM	YES	<=5KM	>5KM
KAMALPUR (053)	3	4	7	8	0	0	8	0	0	0	0	0	0	0	0	<=5KM	<=5KM	<=5KM	>5KM	>5KM	>5KM	YES	<=5KM	>5KM
KANPUR (056)	6	6	12	3	0	0	3	0	9	0	0	2	0	0	0	<=5KM	<=5KM	<=5KM	>5KM	>5KM	>5KM	YES	<=5KM	>5KM

(P) - Part Mouza i e , Mouza appears in more than one Gram Panchayat YES - Located in the Mouza; <=5KM - Located at a distance upto 5 KM >5KM - Located at a distance more than 5 KM

Reference Date : 15.10.2007

PURBA MEDINIPUR DISTRICT

FODDER AREA / AGRICULTURAL IMPLEMENTS / FISHERY / LIVESTOCK & FISHERY INFRASTRUCTURE

NAME OF THE MOUZA (J.L. No.)	Area under Fodder Crops (In Cottah)			Animal Operated Implements			Leveller	Chaff Cutter	Fishery Household Persons	Engaged in Actual Operation of Fishing				Marketing of Fish		Veterinary Hospital /Health Centre	Artificial Insemination Centre	Veterinary Medicine Shop	Live stock Development Worker	Chilling Plant/ Bulk Milk Cooler	Co-op. Dairy/ Milk Collection Centre	Availability of Pasture Land	Cattle/ Poultry Feed Shop	Fish Wholesale Market
										Full Time		Part Time												
	Kharif	Rabi	Total	Wooden Plough	Steel Plough	Animal Cart				Male	Female	Male	Female	Male	Female									
	45	46	47	48	49	50	51	52	53	54	55	56	57	58	59	60	61	62	63	64	65	66	67	68
PATASHPUR-II BLOCK : EGRA SUBDIVISION																								
PATASHPUR GRAM PANCHAYAT																								
KASBA PATASHPUR (049)	13	10	23	3	0	0	3	0	4	0	0	1	0	0	0	YES	YES	YES	>5KM	>5KM	>5KM	YES	YES	>5KM
KEKAI (079)	3	2	5	3	0	0	3	0	13	0	0	3	0	0	0	<=5KM	<=5KM	<=5KM	>5KM	>5KM	>5KM	YES	<=5KM	>5KM
KRISHNAPUR (047)	6	6	12	0	0	0	0	0	0	0	0	0	0	0	0	<=5KM	<=5KM	>5KM	>5KM	>5KM	>5KM	>5KM	<=5KM	>5KM
MATIRAMPUR (051)	6	5	11	8	0	0	8	0	0	0	0	0	0	0	0	<=5KM	<=5KM	<=5KM	>5KM	>5KM	>5KM	YES	<=5KM	>5KM
PARASHURAMPUR (019)	3	3	6	2	0	0	2	0	0	0	0	0	0	0	0	<=5KM	>5KM	<=5KM	>5KM	>5KM	>5KM	>5KM	<=5KM	>5KM
SANAKUMARDA (097)	2	2	4	0	0	0	0	0	8	0	0	2	0	0	0	<=5KM	<=5KM	>5KM	>5KM	>5KM	>5KM	>5KM	<=5KM	>5KM
SATSANDA (048)	4	4	8	3	0	0	3	0	0	0	0	0	0	0	0	<=5KM	>5KM	<=5KM	>5KM	>5KM	>5KM	YES	<=5KM	>5KM
SRIKHODA (017)	5	5	10	4	0	0	4	0	0	0	0	0	0	0	0	<=5KM	>5KM	<=5KM	>5KM	>5KM	>5KM	YES	<=5KM	>5KM
TUPCHIBAR (054)	6	10	16	1	0	0	1	0	24	0	0	5	0	0	0	<=5KM	>5KM	YES	>5KM	>5KM	>5KM	>5KM	<=5KM	>5KM
PATASHPUR G.P. TOTAL :	87	83	170	64	0	0	64	0	92	0	0	21	0	0	0									
SOUTHKHANDA GRAM PANCHAYAT																								
AGARBHERI BENACHAL (262)	0	98	98	12	0	0	14	0	0	0	0	0	0	0	0	>5KM	>5KM	<=5KM	>5KM	>5KM	>5KM	YES	<=5KM	<=5KM
AGRAIYA (251)	25	75	100	96	0	0	164	0	0	0	0	0	0	0	0	<=5KM	<=5KM	<=5KM	>5KM	>5KM	>5KM	YES	<=5KM	<=5KM
BAJRA KISHORPUR (261)	40	60	100	83	0	0	85	0	0	0	0	0	0	0	0	<=5KM	<=5KM	<=5KM	>5KM	>5KM	>5KM	YES	<=5KM	<=5KM
BALLAVPUR (272)	30	30	60	8	0	0	8	0	0	0	0	0	0	0	0	>5KM	>5KM	<=5KM	>5KM	>5KM	>5KM	YES	<=5KM	<=5KM
BAMAN BAR (268)	30	80	110	140	0	0	140	0	50	11	10	0	0	2	3	<=5KM	<=5KM	<=5KM	>5KM	>5KM	>5KM	YES	<=5KM	<=5KM
BARAUDAYPUR (274)	0	110	110	131	0	0	131	0	0	0	0	0	0	0	0	>5KM	>5KM	<=5KM	>5KM	>5KM	>5KM	YES	<=5KM	<=5KM
BATIA (257)	30	70	100	76	0	0	70	0	0	0	0	0	0	0	0	<=5KM	<=5KM	<=5KM	>5KM	>5KM	>5KM	YES	<=5KM	<=5KM
BHAIRABDANRI (252)	40	100	140	201	0	0	316	0	0	0	0	0	0	0	0	<=5KM	<=5KM	<=5KM	>5KM	>5KM	>5KM	YES	<=5KM	<=5KM
BHAT BAR (250)	40	80	120	54	0	0	60	0	0	0	0	0	0	0	0	<=5KM	<=5KM	<=5KM	>5KM	>5KM	>5KM	YES	<=5KM	<=5KM
CHAK AIMAN (259)	40	50	90	26	0	0	30	0	0	0	0	0	0	0	0	>5KM	>5KM	<=5KM	>5KM	>5KM	>5KM	YES	<=5KM	<=5KM
CHAK BATIA (256)	0	90	90	10	0	0	16	0	0	0	0	0	0	0	0	<=5KM	<=5KM	<=5KM	>5KM	>5KM	>5KM	YES	<=5KM	<=5KM
CHAK BHABANI (254)	0	120	120	323	0	0	326	0	0	0	0	0	0	0	0	<=5KM	<=5KM	<=5KM	>5KM	>5KM	>5KM	YES	<=5KM	<=5KM
CHAK MABARAK (263)	0	55	55	3	0	0	3	0	0	0	0	0	0	0	0	>5KM	>5KM	<=5KM	>5KM	>5KM	>5KM	YES	<=5KM	<=5KM
CHAK MATHURI (264)	20	90	110	10	0	0	15	0	0	0	0	0	0	0	0	<=5KM	<=5KM	<=5KM	>5KM	>5KM	>5KM	YES	<=5KM	<=5KM
CHHOTA UDAYPUR (276)	40	75	115	246	0	0	243	0	0	0	0	0	0	0	0	>5KM	>5KM	<=5KM	>5KM	>5KM	>5KM	YES	<=5KM	<=5KM
GHONGA (266)	30	70	100	30	0	0	31	0	0	0	0	0	0	0	0	<=5KM	<=5KM	<=5KM	>5KM	>5KM	>5KM	YES	<=5KM	<=5KM
GHORABASAN (265)	0	95	95	30	0	0	32	0	235	46	48	0	0	10	7	<=5KM	>5KM	>5KM	>5KM	>5KM	>5KM	YES	>5KM	>5KM
GOPALPUR (273)	30	70	100	62	0	0	70	0	0	0	0	0	0	0	0	>5KM	>5KM	<=5KM	>5KM	>5KM	>5KM	YES	<=5KM	<=5KM
HINCHI BAR (267)	40	50	90	20	0	0	20	0	0	0	0	0	0	0	0	<=5KM	>5KM	>5KM	>5KM	>5KM	>5KM	YES	<=5KM	<=5KM
KALSI (255)	0	60	60	8	0	0	15	0	0	0	0	0	0	0	0	>5KM	>5KM	<=5KM	>5KM	>5KM	>5KM	YES	<=5KM	<=5KM
MALLIKPUR (285)	50	70	120	235	0	0	235	0	0	0	0	0	0	0	0	>5KM	>5KM	<=5KM	>5KM	>5KM	>5KM	YES	<=5KM	<=5KM

(P) - Part Mouza i.e., Mouza appears in more than one Gram Panchayat; YES - Located in the Mouza; <=5KM - Located at a distance upto 5 KM; >5KM - Located at a distance more than 5 KM

PURBA MEDINIPUR DISTRICT

NAME OF THE MOUZA (J.L. No.)	FODDER AREA: Area under Fodder Crops (In Cottah)			AGRICULTURAL IMPLEMENTS / FISHERY / LIVESTOCK & FISHERY INFRASTRUCTURE: Animal Operated Implements						Engaged in Actual Operation of Fishing				Marketing of Fish										
										Full Time		Part Time												
	Kharif	Rabi	Total	Wooden Plough	Steel Plough	Animal Cart	Leveller	Chaff Cutter	Fishery Household Persons	Male	Female	Male	Female	Male	Female	Veterinary Hospital /Health Centre	Artificial Insemination Centre	Veterinary Medicine Shop	Live stock Development Worker	Chilling Plant/ Bulk Milk Cooler	Co-op. Dairy/ Milk Collection Centre	Availability of Pasture Land	Cattle/ Poultry Feed Shop	Fish Wholesale Market
	45	46	47	48	49	50	51	52	53	54	55	56	57	58	59	60	61	62	63	64	65	66	67	68
PATASHPUR-II BLOCK : EGRA SUBDIVISION																								
SOUTHKHANDA GRAM PANCHAYAT																								
PATNA (275)	0	75	75	40	0	0	42	0	0	0	0	0	0	0	0	>5KM	>5KM	<=5KM	>5KM	>5KM	>5KM	YES	<=5KM	<=5KM
SOUTH KHANDA (360)	100	100	200	160	0	0	164	0	770	120	139	0	0	20	23	<=5KM	<=5KM	<=5KM	<=5KM	>5KM	>5KM	YES	<=5KM	<=5KM
SUKHA KHOLA (271)	60	140	200	82	0	0	120	0	0	0	0	0	0	0	0	>5KM	>5KM	<=5KM	>5KM	>5KM	>5KM	YES	<=5KM	<=5KM
TIPANNA BASAN (269)	0	50	50	8	0	0	10	0	0	0	0	0	0	0	0	>5KM	>5KM	>5KM	>5KM	>5KM	>5KM	YES	<=5KM	<=5KM
UTTARCHOUNUKH (270)	40	60	100	64	0	0	80	0	498	47	115	11	0	26	24	>5KM	>5KM	<=5KM	>5KM	>5KM	>5KM	YES	>5KM	<=5KM
SOUTHKHANDA G.P. TOTAL :	685	2023	2708	2158	0	0	2440	0	1553	224	312	11	0	58	57									
SRIRAMPUR GRAM PANCHAYAT																								
BAGMARI (116)	24	21	45	8	0	0	25	0	26	4	0	2	0	4	0	<=5KM	<=5KM	<=5KM	<=5KM	>5KM	>5KM	YES	>5KM	>5KM
BARA KONYARDA (101)	29	24	53	13	0	0	10	0	0	0	0	0	0	0	0	<=5KM	<=5KM	<=5KM	<=5KM	>5KM	>5KM	YES	>5KM	>5KM
BARA PATHARGHATA (100)	7	6	13	7	0	0	24	0	0	0	0	0	0	0	0	>5KM	<=5KM	YES	<=5KM	>5KM	>5KM	YES	YES	>5KM
CHAK BISHU (248)	4	4	8	0	0	0	7	0	0	0	0	0	0	0	0	<=5KM	<=5KM	<=5KM	<=5KM	>5KM	>5KM	YES	>5KM	>5KM
CHHOTA PATHARGHATA (098)	11	9	20	5	0	0	7	0	0	0	0	0	0	0	0	<=5KM	<=5KM	<=5KM	<=5KM	>5KM	>5KM	YES	>5KM	>5KM
DHUSURDA (239)	20	19	39	0	0	0	20	0	0	0	0	0	0	0	0	<=5KM	<=5KM	<=5KM	<=5KM	>5KM	>5KM	>5KM	>5KM	>5KM
DWARAKAPUR (115)	6	6	12	7	0	0	5	0	0	0	0	0	0	0	0	<=5KM	<=5KM	<=5KM	<=5KM	>5KM	>5KM	>5KM	>5KM	>5KM
JAGATI (244)	27	25	52	18	0	0	10	0	0	0	0	0	0	0	0	<=5KM	<=5KM	<=5KM	<=5KM	>5KM	>5KM	YES	>5KM	>5KM
JAYKRISHNAPUR (114)	10	4	14	4	0	0	3	0	0	0	0	0	0	0	0	<=5KM	<=5KM	<=5KM	<=5KM	>5KM	>5KM	>5KM	>5KM	>5KM
KASHIMPUR (240)	27	24	51	20	0	0	19	0	30	6	0	4	2	3	3	<=5KM	<=5KM	<=5KM	<=5KM	>5KM	>5KM	>5KM	>5KM	>5KM
KHARIKA PATNA (246)	14	14	28	0	0	0	5	0	23	2	2	0	3	2	5	<=5KM	<=5KM	<=5KM	<=5KM	>5KM	>5KM	YES	>5KM	>5KM
KRISHNANAGAR (241)	20	18	38	3	0	0	19	0	0	0	0	0	0	0	0	<=5KM	<=5KM	<=5KM	<=5KM	>5KM	>5KM	YES	>5KM	>5KM
MANGALPUR (249)	21	19	40	10	0	0	13	0	0	0	0	0	0	0	0	<=5KM	<=5KM	<=5KM	<=5KM	>5KM	>5KM	YES	>5KM	>5KM
PARIHARPUR (113)	10	10	20	12	0	0	8	0	0	0	0	0	0	0	0	<=5KM	<=5KM	<=5KM	<=5KM	>5KM	>5KM	YES	>5KM	>5KM
PRATAPDIGHI (245)	32	30	62	9	0	0	12	0	0	0	0	0	0	0	0	<=5KM	YES	<=5KM	<=5KM	>5KM	>5KM	YES	>5KM	>5KM
RAMNAGAR (119)	20	17	37	0	0	0	27	0	0	0	0	0	0	0	0	<=5KM	<=5KM	<=5KM	<=5KM	>5KM	>5KM	YES	>5KM	>5KM
SRIRAMPUR (118)	35	31	66	19	0	0	26	0	5	1	0	0	0	0	0	<=5KM	<=5KM	<=5KM	<=5KM	>5KM	>5KM	>5KM	>5KM	>5KM
TIKRA PARA (247)	6	6	12	0	0	0	6	0	0	0	0	0	0	0	0	<=5KM	<=5KM	<=5KM	<=5KM	>5KM	>5KM	YES	>5KM	>5KM
SRIRAMPUR G.P. TOTAL :	323	287	610	135	0	0	246	0	84	13	2	6	5	9	8									

(P) - Part Mouza i.e., Mouza appears in more than one Gram Panchayat. YES - Located in the Mouza, <=5KM - Located at a distance upto 5 KM, >5KM - Located at a distance more than 5 KM

EGRA MUNICIPALITY

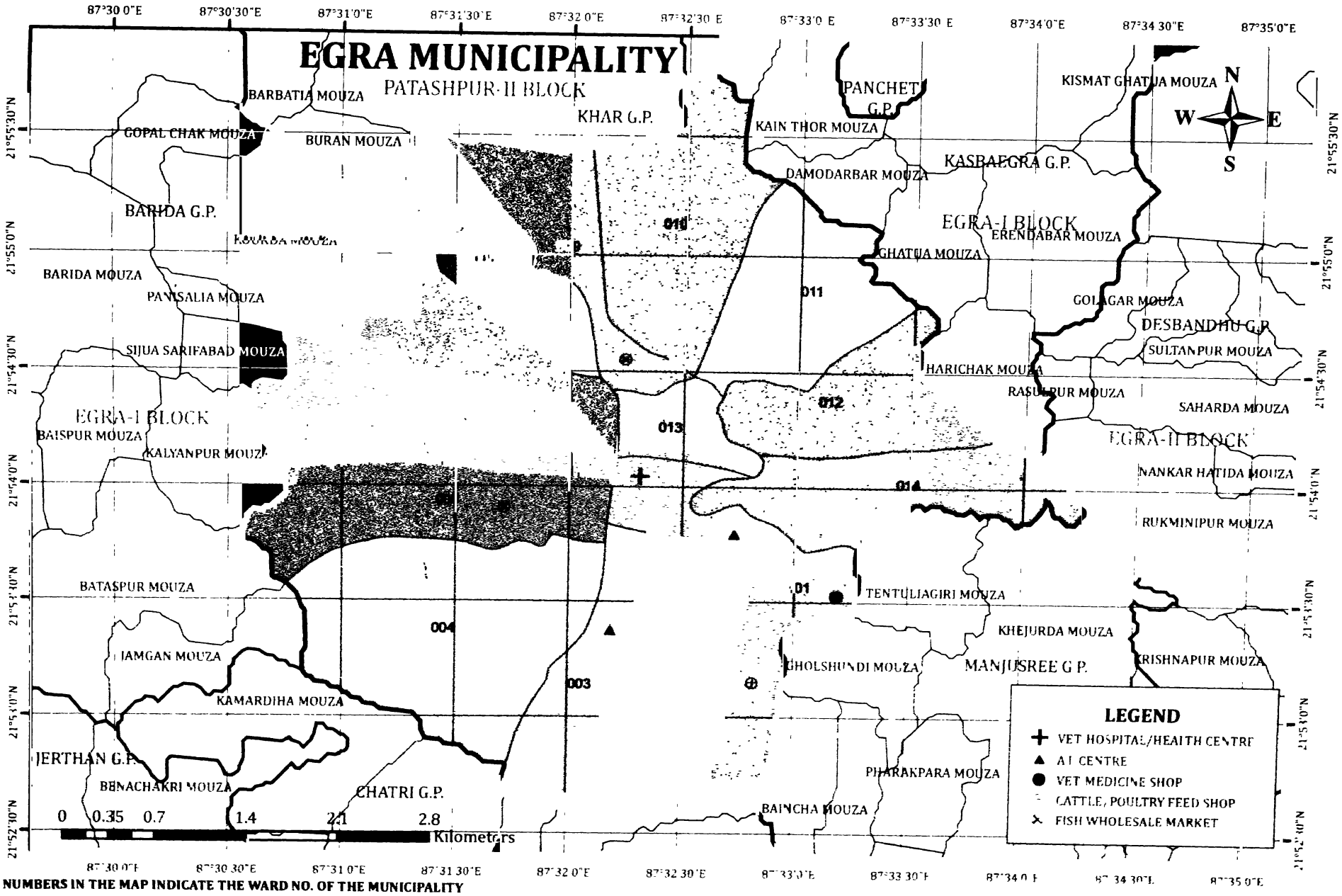

NUMBERS IN THE MAP INDICATE THE WARD NO. OF THE MUNICIPALITY

Administrative Divisions (in number), 2005

Police Station	Ward	Household	Town
1(P)	14	4,898	1

Population and Density of Population (per sq. kms.), 2001

Population	Density of Population	Area (Sq. K.M.)
25,180	1,252	20.11

Population (in number), 2001

Male	Female	Total
12,858	12,322	25,180

Percentage of Literates by Sex, 2001

Male	Female	Total
87.20	70.00	78.80

Number of Schools (General Education), 2005-2006

Primary	Middle/High	Higher Secondary
9	-/-	2

Number of Students (General Education), 2005-2006

Class	I to V	VI to VIII	IX to X	XI to XII
Total	1,878	-	-	2,188

Number of Teachers (General Education), 2005-2006

School	Primary	Junior High	High	Higher Sec
Total	39	-	-	46

Distribution of Colleges, 2005-2006

Name	No
Colleges / University	1
Professional & Technical Schools & Colleges	-
Special & Non-Formal Education	44
Total	45

Health Facilities, 2005

Hospital	Health centre	Clinic & Dispensary	Total	Total bed	No of Doctor
1	-	-	1	68	7

No. of Veterinary Hospitals

State Animal Health Centre	Animal Health Centre	Additional Animal Health Centre	Animal Development Aid Centre	Mobile Animal Health Centre	Artificial Insemination (A.I.) Centre
1	-	-	1	-	2

BAR DIAGRAM SHOWING POPULATION OF LIVESTOCK SPECIES IN EGRA MUNICIPALITY

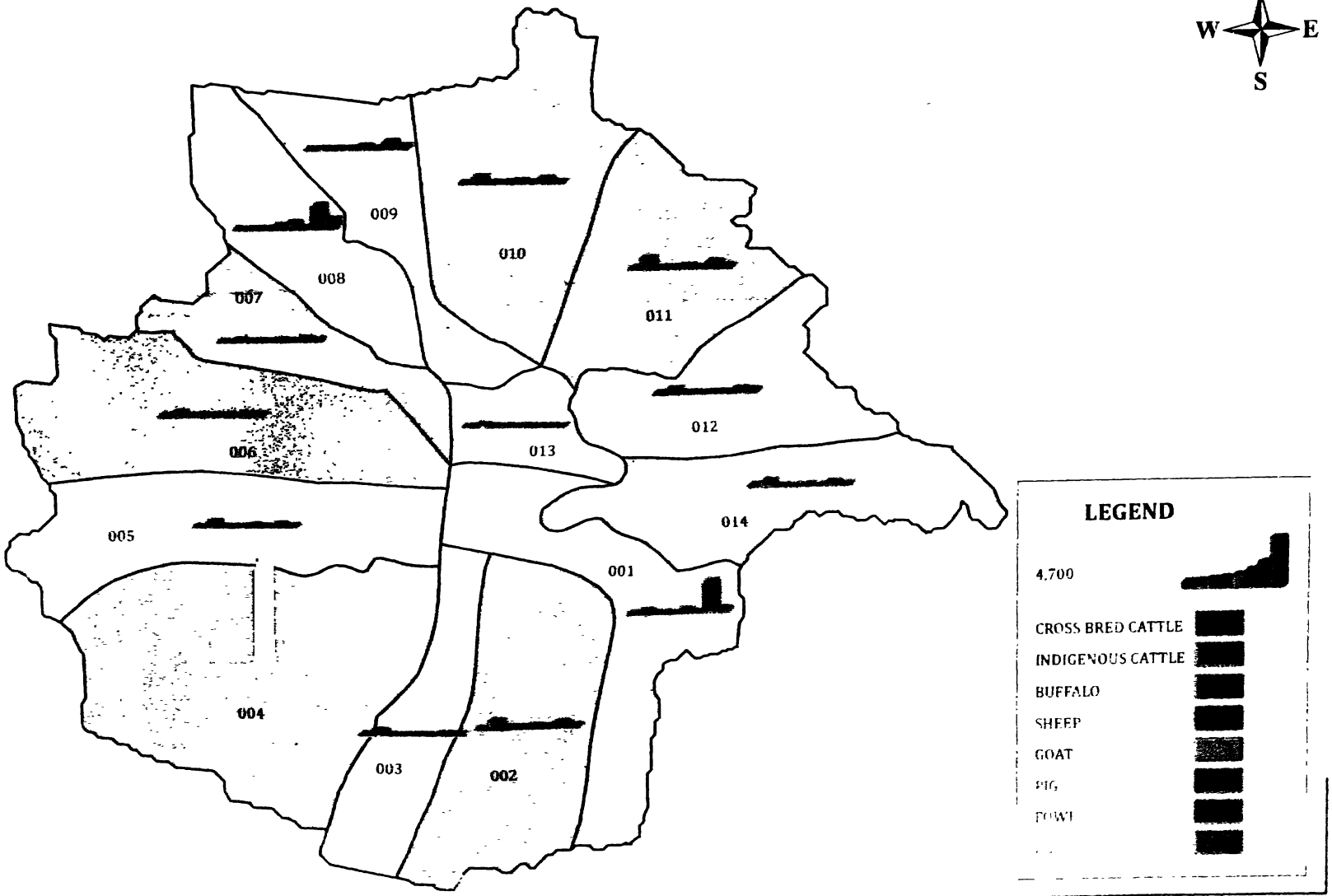

EGRA MUNICIPALITY AT A GLANCE

Cross-Bred Cattle	193	7	10	23	27	29
Indigenous Cattle	7,073	253	352	328	174	185
Total Cattle	7,266	260	361	351	201	214
Buffalo	0	0	0	0	8	9
Sheep	263	9	13	5	17	18
Goat	1,442	52	72	122	158	168
Pig	0	0	0	1	8	9
Dog	32	1	2	19	18	19
Deshi Fowl	5,289	189	263	192	304	324
Improved Fowl	11,846	423	589	435	241	257
Total Fowl	17,135	612	852	627	545	580
Deshi Drake, Duck & Duckling	1,804	64	90	67	119	126
Improved Drake, Duck & Duckling	40	1	2	12	9	9
Total Drake, Duck & Duckling	1,844	66	92	79	127	135
Turkey, Quail & Other Poultry Bird	1	0	0	1	3	3
Total Poultry Bird	18,980	678	944	707	675	719
Wooden Plough	0	0	0	12	22	24
Steel Plough	0	0	0	1	7	7
Animal Cart	0	0	0	0	8	9
Leveller	0	0	0	23	22	23
Chaff Cutter	0	0	0	22	12	13
Total No. of Persons of Fishery Households	91	3	5	27	10	10
Actual Operation in Fishing Activity	27	1	1	8	3	3
Marketing of Fish & Other Fishing Occupation	6	0	0	6	2	2

EGRA MUNICIPALITY

Reference Date : 15.10.2007

POPULATION SHARE OF BOVINES AND SMALL ANIMALS

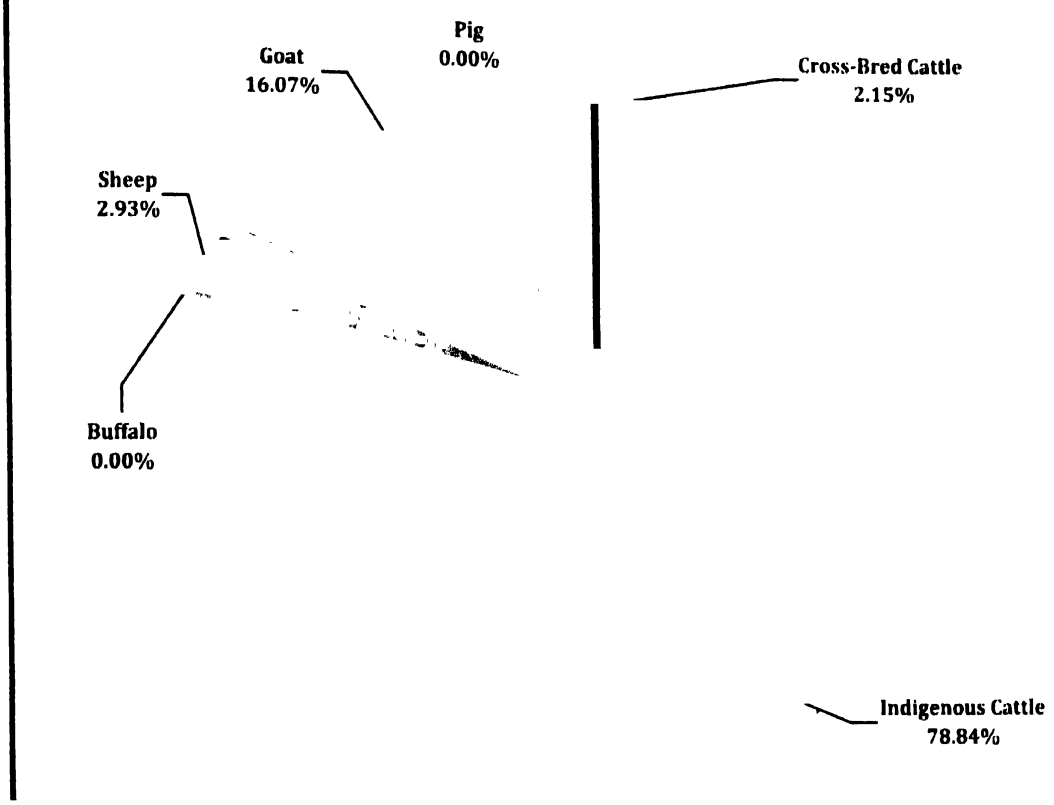

POPULATION SHARE OF FOWL AND DUCK

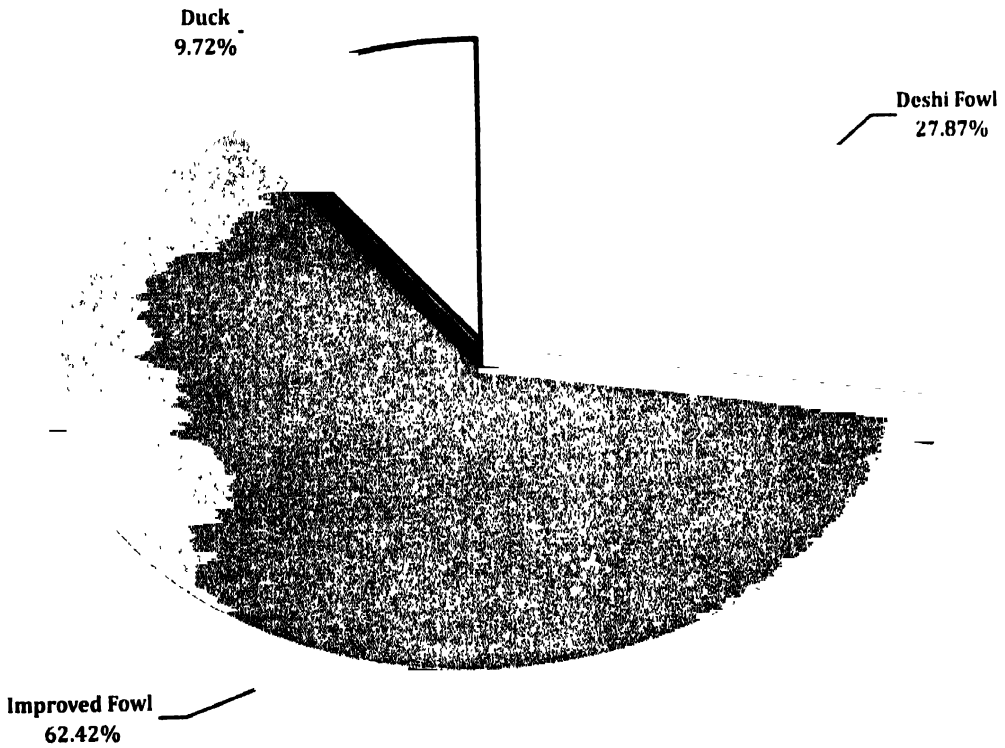

EGRA MUNICIPALITY

Reference Date : 15.10.2007

WARDWISE BOVINE POPULATION

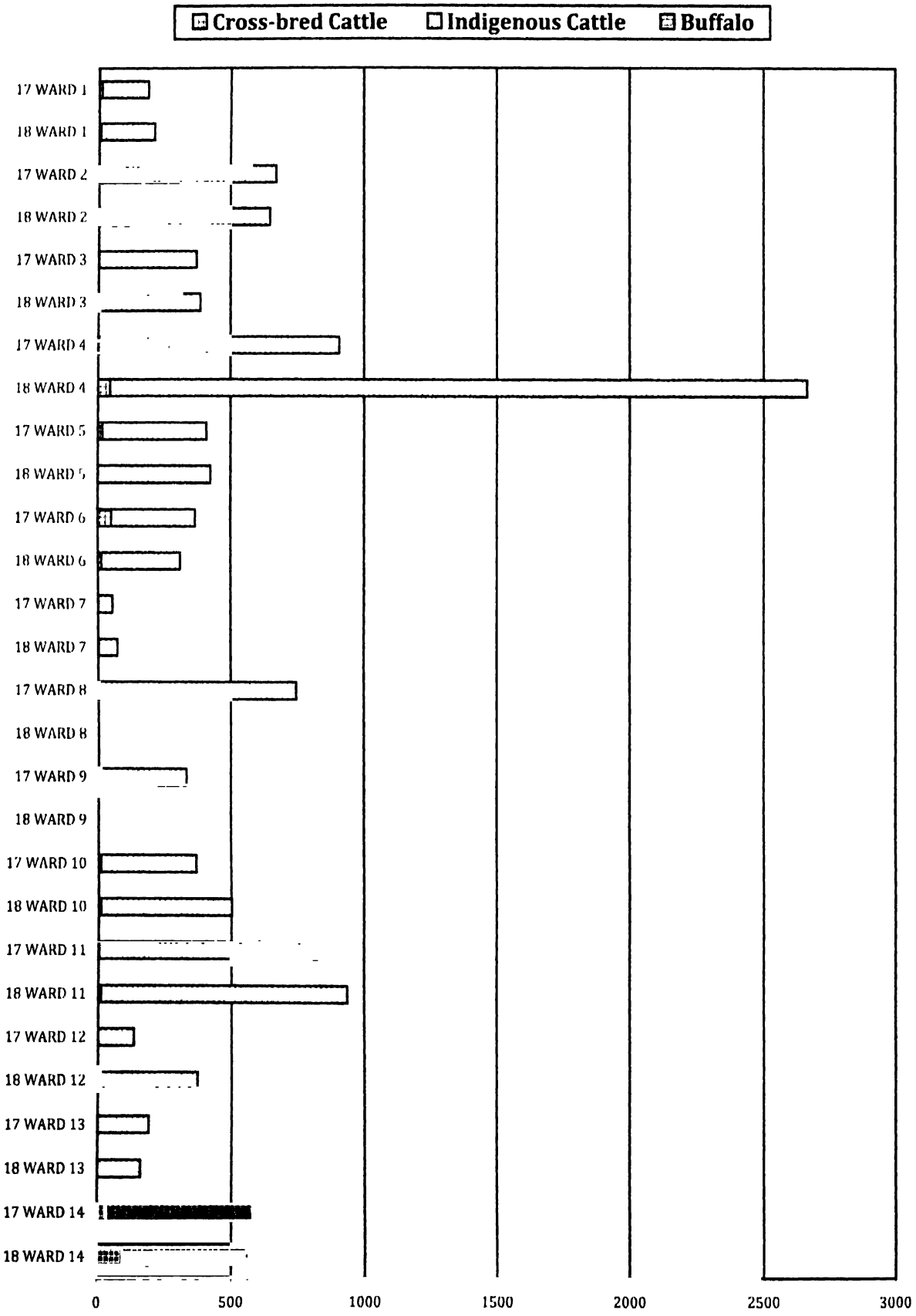

17 - PREVIOUS LIVESTOCK CENSUS, 2003; 18 - PRESENT LIVESTOCK CENSUS, 2007

EGRA MUNICIPALITY

Reference Date : 15.10.2007

WARDWISE POPULATION OF SMALL ANIMALS

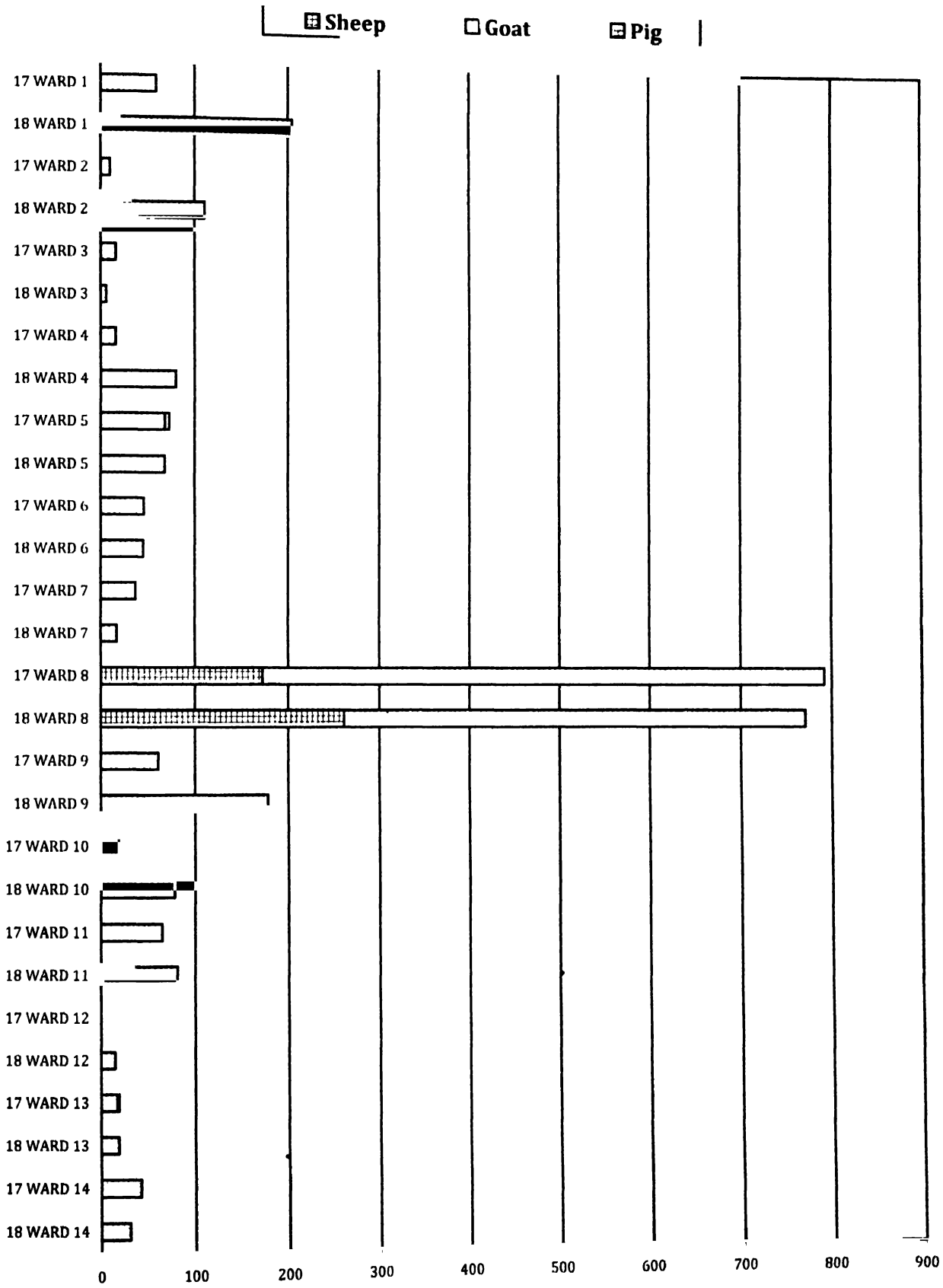

17 - PREVIOUS LIVESTOCK CENSUS, 2003; 18 - PRESENT LIVESTOCK CENSUS, 2007

WARDWISE POPULATION OF POULTRY BIRDS



17 - PREVIOUS LIVESTOCK CENSUS, 2003; 18 - PRESENT LIVESTOCK CENSUS, 2007

18th ALL INDIA LIVESTOCK CENSUS, AGRICULTURE IMPLEMENTS AND MACHINERY, FISHERY STATISTICS, WEST BENGAL

PURBA MEDINIPUR DISTRICT

JERSEY CROSS-BRED CATTLE

Reference Date : 15.10.2007

WARD	MALE JERSEY CROSS-BRED CATTLE							FEMALE JERSEY CROSS-BRED CATTLE							Total Jersey Cross-bred Cattle
	Under 1 year	1 to 2½ years	Over 2½ years (Major use)				Total Male Jersey Cross-bred Cattle	Under 1 year	1 to 2½ years	Over 2½ years			Above 10 years	Total Female Jersey Cross-bred Cattle	
			Used for Breeding only	Mainly used for Agri-culture	Mainly used for Bullock Cart	Others				In milk	Dry	Not calved once			
1	2	3	4	5	6	7	8	9	10	11	12	13	14	15	16
EGRA MUNICIPALITY															
WARD NO. 001	0	0	0	0	0	0	0	0	1	0	5	0	0	6	6
WARD NO. 002	0	0	0	0	0	0	0	0	2	0	1	0	0	3	3
WARD NO. 003	1	0	0	0	0	0	1	0	0	1	0	0	0	1	2
WARD NO. 004	0	0	0	0	0	0	0	14	14	16	0	0	2	46	46
WARD NO. 005	0	0	0	0	0	0	0	0	0	0	0	0	0	0	0
WARD NO. 006	1	0	0	0	0	0	1	4	1	3	4	0	0	12	13
WARD NO. 007	0	0	0	0	0	0	0	1	0	1	0	0	0	2	2
WARD NO. 008	0	0	0	0	0	0	0	0	0	0	0	0	0	0	0
WARD NO. 009	0	0	0	0	0	0	0	0	0	0	0	0	0	0	0
WARD NO. 010	0	0	0	0	0	0	0	0	4	4	0	0	0	8	8
WARD NO. 011	1	0	0	0	0	0	1	0	3	3	2	0	0	8	9
WARD NO. 012	2	0	0	0	0	0	2	2	0	4	0	0	0	6	8
WARD NO. 013	0	0	0	0	0	0	0	0	0	0	0	0	0	0	0
WARD NO. 014	4	0	1	0	0	0	5	18	12	26	10	1	0	67	72
EGRA MUNICIPALITY TOT :	9	0	1	0	0	0	10	39	37	58	22	1	2	159	169

18th ALL INDIA LIVESTOCK CENSUS, AGRICULTURE IMPLEMENTS AND MACHINERY, FISHERY STATISTICS, WEST BENGAL

PURBA MEDINIPUR DISTRICT

Reference Date : 15.10.2007

HOLSTEIN FRIESIAN CROSS-BRED CATTLE

WARD	MALE HOLSTEIN FRIESIAN CROSS-BRED CATTLE							FEMALE HOLSTEIN FRIESIAN CROSS-BRED CATTLE							Total Holstein Friesian Cross-bred Cattle
	Under 1 year	1 to 2½ years	Over 2½ years (Major use)				Total Male Holstein Friesian Cross-bred Cattle	Under 1 year	1 to 2½ years	Over 2½ years			Above 10 years	Total Female Holstein Friesian Cross-bred Cattle	
			Used for Breeding only	Mainly used for Agri-culture	Mainly used for Bullock Cart	Others				In milk	Dry	Not calved once			
1	17	18	19	20	21	22	23	24	25	26	27	28	29	30	31
EGRA MUNICIPALITY															
WARD NO. 001	0	0	0	0	0	0	0	0	0	0	0	0	0	0	0
WARD NO. 002	0	0	0	0	0	0	0	0	0	0	0	0	0	0	0
WARD NO. 003	0	0	0	0	0	0	0	0	0	0	0	0	0	0	0
WARD NO. 004	0	0	0	0	0	0	0	0	0	0	0	0	0	0	0
WARD NO. 005	0	0	0	0	0	0	0	0	0	0	0	0	0	0	0
WARD NO. 006	0	0	0	0	0	0	0	0	0	0	0	0	0	0	0
WARD NO. 007	0	0	0	0	0	0	0	0	0	0	0	0	0	0	0
WARD NO. 008	0	0	0	0	0	0	0	0	0	0	0	0	0	0	0
WARD NO. 009	0	0	0	0	0	0	0	0	0	0	0	0	0	0	0
WARD NO. 010	0	0	0	0	0	0	0	0	0	0	0	0	0	0	0
WARD NO. 011	0	0	0	0	0	0	0	0	0	0	0	0	0	0	0
WARD NO. 012	0	0	0	0	0	0	0	0	0	0	0	0	0	0	0
WARD NO. 013	0	0	0	0	0	0	0	0	0	0	0	0	0	0	0
WARD NO. 014	0	1	0	0	0	0	1	0	0	1	0	0	0	1	2
EGRA MUNICIPALITY TOT :	0	1	0	0	0	0	1	0	0	1	0	0	0	1	2

18th ALL INDIA LIVESTOCK CENSUS, AGRICULTURE IMPLEMENTS AND MACHINERY, FISHERY STATISTICS, WEST BENGAL

Reference Date : 15.10.2007

PURBA MEDINIPUR DISTRICT

OTHER CROSS-BRED CATTLE

WARD	MALE OTHER CROSS-BRED CATTLE							FEMALE OTHER CROSS-BRED CATTLE							Total Other Cross-bred Cattle	Total Cross-bred Cattle
	Under 1 year	1 to 2½ years	Over 2½ years (Major use)				Total Male Other Cross-bred Cattle	Under 1 year	1 to 2½ years	Over 2½ years			Above 10 years	Total Female Other Cross-bred Cattle		
			Used for Breeding only	Mainly used for Agri-culture	Mainly used for Bullock Cart	Others				In milk	Dry	Not calved once				
1	32	33	34	35	36	37	38	39	40	41	42	43	44	45	46	47
EGRA MUNICIPALITY																
WARD NO. 001	0	0	0	0	0	0	0	0	0	0	0	0	0	0	0	6
WARD NO. 002	0	0	0	0	0	0	0	0	0	0	0	0	0	0	0	3
WARD NO. 003	0	0	0	0	0	0	0	0	0	0	0	0	0	0	0	2
WARD NO. 004	0	0	0	0	0	0	0	0	0	0	0	0	0	0	0	46
WARD NO. 005	0	0	0	0	0	0	0	0	0	0	0	0	0	0	0	0
WARD NO. 006	0	0	0	0	0	0	0	0	0	0	0	0	0	0	0	13
WARD NO. 007	0	0	0	0	0	0	0	0	0	0	0	0	0	0	0	2
WARD NO. 008	0	0	0	0	0	0	0	0	0	0	0	0	0	0	0	0
WARD NO. 009	0	0	0	0	0	0	0	0	0	0	0	0	0	0	0	0
WARD NO. 010	0	0	0	0	0	0	0	0	0	0	0	0	0	0	0	8
WARD NO. 011	0	0	0	0	0	0	0	0	0	0	0	0	0	0	0	9
WARD NO. 012	0	0	0	0	0	0	0	0	0	0	0	0	0	0	0	8
WARD NO. 013	0	0	0	0	0	0	0	0	0	0	0	0	0	0	0	0
WARD NO. 014	3	1	0	0	0	0	4	3	1	5	3	5	1	18	22	96
EGRA MUNICIPALITY TOT :	3	1	0	0	0	0	4	3	1	5	3	5	1	18	22	193

18th ALL INDIA LIVESTOCK CENSUS, AGRICULTURE IMPLEMENTS AND MACHINERY, FISHERY STATISTICS, WEST BENGAL

Reference Date : 15.10.2007

PURBA MEDINIPUR DISTRICT

INDIGENOUS CATTLE

WARD	MALE INDIGENOUS CATTLE							FEMALE INDIGENOUS CATTLE						
	Under 1 year	1 to 3 years	Over 3 years (Major work basis)				Total Male Indigenous Cattle	Under 1 year	1 to 3 years	Over 3 years			Above 10 years	Total Female Indigenous Cattle
			Used for Breeding only	Mainly used for Agri-culture	Mainly used for Bullock Cart	Others				In milk	Dry	Not calved once		
1	48	49	50	51	52	53	54	55	56	57	58	59	60	61
EGRA MUNICIPALITY														
WARD NO. 001	20	4	0	0	0	0	24	43	17	52	39	32	0	183
WARD NO. 002	47	36	0	0	0	0	83	80	212	123	143	2	2	562
WARD NO. 003	41	11	0	0	0	0	52	61	101	86	68	5	12	333
WARD NO. 004	294	198	0	0	0	4	496	414	528	810	318	10	42	2122
WARD NO. 005	46	34	0	0	0	0	80	73	91	109	60	9	4	346
WARD NO. 006	37	3	0	4	0	0	44	63	49	49	73	8	13	255
WARD NO. 007	10	2	0	0	0	0	12	8	21	13	18	0	0	60
WARD NO. 008	0	0	0	0	0	0	0	0	0	0	0	0	0	0
WARD NO. 009	0	0	0	0	0	0	0	0	0	0	0	0	0	0
WARD NO. 010	55	47	0	2	0	0	104	31	165	17	177	0	0	390
WARD NO. 011	118	83	0	4	13	1	219	129	141	224	126	84	5	709
WARD NO. 012	17	8	0	0	4	0	29	39	118	50	76	46	7	336
WARD NO. 013	22	3	0	0	0	0	25	18	32	33	44	9	1	137
WARD NO. 014	49	20	0	0	0	0	69	73	93	72	112	42	11	403
EGRA MUNICIPALITY TOT :	756	449	0	10	17	5	1,237	1,032	1,568	1,638	1,254	247	97	5,836

18th ALL INDIA LIVESTOCK CENSUS, AGRICULTURE IMPLEMENTS AND MACHINERY, FISHERY STATISTICS, WEST BENGAL

Reference Date : 15.10.2007

PURBA MEDINIPUR DISTRICT

BREEDWISE INDIGENOUS CATTLE AND UTILISATION OF MILK

WARD	BREEDWISE BREAKUP OF TOTAL INDIGENOUS CATTLE							Total Indigenous Cattle	Total Cattle	Milk Consumed as fluid milk by the producer household (Daily Kg.)	Sold as fluid milk (Daily Kg.)			Milk Converted into milk products (Daily Kg.)
	Indigenous Breed Cattle					Total Indigenous Breed Cattle	Total Non-descript (Bengal) Cattle				Direct to Consumer	Through Co-opera-tive	To Middle man	
	Total No. of Shahiwal	Total No. of Hariana	Total No. of Siri	Total No. of Gir	Total Red Sindhi & Others									
1	62	63	64	65	66	67	68	69	70	71	72	73	74	75
EGRA MUNICIPALITY														
WARD NO. 001	0	0	0	0	0	0	207	207	213	38	63	0	0	0
WARD NO. 002	0	0	0	0	0	0	645	645	648	122	21	0	0	0
WARD NO. 003	0	0	0	0	0	0	385	385	387	85	22	0	0	0
WARD NO. 004	0	0	0	0	0	0	2618	2618	2664	672	572	0	0	0
WARD NO. 005	0	0	0	0	0	0	426	426	426	95	14	0	0	0
WARD NO. 006	0	0	0	0	0	0	299	299	312	49	39	0	12	0
WARD NO. 007	0	0	0	0	0	0	72	72	74	16	2	0	0	0
WARD NO. 008	0	0	0	0	0	0	0	0	0	116	55	0	0	0
WARD NO. 009	0	0	0	0	0	0	0	0	0	78	57	0	0	0
WARD NO. 010	0	0	0	0	0	0	494	494	502	14	32	0	0	0
WARD NO. 011	0	0	0	0	0	0	928	928	937	134	156	0	0	0
WARD NO. 012	0	0	0	0	0	0	365	365	373	48	23	0	0	0
WARD NO. 013	0	0	0	0	0	0	162	162	162	29	2	0	0	0
WARD NO. 014	0	0	0	0	0	0	472	472	568	69	157	0	0	0
EGRA MUNICIPALITY TOT :	0	0	0	0	0	0	7,073	7,073	7,266	1,565	1,215	0	12	0

18th ALL INDIA LIVESTOCK CENSUS, AGRICULTURE IMPLEMENTS AND MACHINERY, FISHERY STATISTICS, WEST BENGAL

Reference Date : 15.10.2007

PURBA MEDINIPUR DISTRICT

BUFFALO AND YAK

WARD	MALE BUFFALO							FEMALE BUFFALO							Total Buffalo	Total Yak
	Under 1 year	1 to 3 years	Over 3 years (Major work basis)				Total Male Buffalo	Under 1 year	1 to 3 years	Over 3 years			Above 10 years	Total Female Buffalo		
			Used for Breeding only	Mainly used for Agri-culture	Mainly used for Bullock Cart	Others				In milk	Dry	Not calved once				
1	76	77	78	79	80	81	82	83	84	85	86	87	88	89	90	91
EGRA MUNICIPALITY																
WARD NO. 001	0	0	0	0	0	0	0	0	0	0	0	0	0	0	0	0
WARD NO. 002	0	0	0	0	0	0	0	0	0	0	0	0	0	0	0	0
WARD NO. 003	0	0	0	0	0	0	0	0	0	0	0	0	0	0	0	0
WARD NO. 004	0	0	0	0	0	0	0	0	0	0	0	0	0	0	0	0
WARD NO. 005	0	0	0	0	0	0	0	0	0	0	0	0	0	0	0	0
WARD NO. 006	0	0	0	0	0	0	0	0	0	0	0	0	0	0	0	0
WARD NO. 007	0	0	0	0	0	0	0	0	0	0	0	0	0	0	0	0
WARD NO. 008	0	0	0	0	0	0	0	0	0	0	0	0	0	0	0	0
WARD NO. 009	0	0	0	0	0	0	0	0	0	0	0	0	0	0	0	0
WARD NO. 010	0	0	0	0	0	0	0	0	0	0	0	0	0	0	0	0
WARD NO. 011	0	0	0	0	0	0	0	0	0	0	0	0	0	0	0	0
WARD NO. 012	0	0	0	0	0	0	0	0	0	0	0	0	0	0	0	0
WARD NO. 013	0	0	0	0	0	0	0	0	0	0	0	0	0	0	0	0
WARD NO. 014	0	0	0	0	0	0	0	0	0	0	0	0	0	0	0	0
EGRA MUNICIPALITY TOT :	0	0	0	0	0	0	0	0	0	0	0	0	0	0	0	0

18th ALL INDIA LIVESTOCK CENSUS, AGRICULTURE IMPLEMENTS AND MACHINERY, FISHERY STATISTICS, WEST BENGAL

Reference Date : 15.10.2007

PURBA MEDINIPUR DISTRICT

SHEEP

WARD	CROSS-BRED SHEEP							INDIGENOUS SHEEP							Total Sheep
	MALE			FEMALE			Total Cross-bred Sheep	MALE			FEMALE			Total Indigenous Sheep	
	Upto 6 months	6 months & above	Total Male	Upto 6 months	6 months & above	Total Female		Upto 6 months	6 months & above	Total Male	Upto 6 months	6 months & above	Total Female		
1	92	93	94	95	96	97	98	99	100	101	102	103	104	105	106
EGRA MUNICIPALITY															
WARD NO. 001	0	0	0	0	0	0	0	0	0	0	0	0	0	0	0
WARD NO. 002	0	0	0	0	0	0	0	0	0	0	0	0	0	0	0
WARD NO. 003	0	0	0	0	0	0	0	0	0	0	0	0	0	0	0
WARD NO. 004	0	0	0	0	0	0	0	0	0	0	0	0	0	0	0
WARD NO. 005	0	0	0	0	0	0	0	0	0	0	0	0	0	0	0
WARD NO. 006	0	0	0	0	0	0	0	0	0	0	0	0	0	0	0
WARD NO. 007	0	0	0	0	0	0	0	0	0	0	0	0	0	0	0
WARD NO. 008	0	0	0	0	0	0	0	32	30	62	60	139	199	261	261
WARD NO. 009	0	0	0	0	0	0	0	0	0	0	0	0	0	0	0
WARD NO. 010	0	0	0	0	0	0	0	0	0	0	0	0	0	0	0
WARD NO. 011	0	0	0	0	0	0	0	0	2	2	0	0	0	2	2
WARD NO. 012	0	0	0	0	0	0	0	0	0	0	0	0	0	0	0
WARD NO. 013	0	0	0	0	0	0	0	0	0	0	0	0	0	0	0
WARD NO. 014	0	0	0	0	0	0	0	0	0	0	0	0	0	0	0
EGRA MUNICIPALITY TOT :	0	0	0	0	0	0	0	32	32	64	60	139	199	263	263

18th ALL INDIA LIVESTOCK CENSUS, AGRICULTURE IMPLEMENTS AND MACHINERY, FISHERY STATISTICS, WEST BENGAL

Reference Date : 15.10.2007

PURBA MEDINIPUR DISTRICT

GOAT

WARD	MALE GOAT			FEMALE GOAT			Total Goat	BREEDWISE BREAKUP OF TOTAL GOAT		
	Under 1 year	1 year & above	Total Male	Under 1 year	1 year & above	Total Female		Bengal Breed Goat	Jamunapari Breed Goat	Other Breed Goat
1	107	108	109	110	111	112	113	114	115	116
EGRA MUNICIPALITY										
WARD NO. 001	51	33	84	51	70	51	205	202	3	3
WARD NO. 002	26	4	30	41	40	41	111	111	0	0
WARD NO. 003	0	1	1	0	5	0	6	6	0	0
WARD NO. 004	18	14	32	18	30	18	80	80	0	0
WARD NO. 005	18	4	22	18	28	18	68	68	0	0
WARD NO. 006	5	2	7	24	14	24	45	45	0	0
WARD NO. 007	3	2	5	7	5	7	17	17	0	0
WARD NO. 008	95	70	165	124	221	124	510	510	0	0
WARD NO. 009	27	25	52	47	79	47	178	178	0	0
WARD NO. 010	15	31	46	5	27	5	78	78	0	0
WARD NO. 011	21	11	32	17	30	17	79	79	0	0
WARD NO. 012	1	2	3	6	6	6	15	15	0	0
WARD NO. 013	3	0	3	7	9	7	19	19	0	0
WARD NO. 014	7	3	10	8	13	8	31	31	0	0
EGRA MUNICIPALITY TOT :	290	202	492	373	577	373	1,442	1,439	3	3

18th ALL INDIA LIVESTOCK CENSUS, AGRICULTURE IMPLEMENTS AND MACHINERY, FISHERY STATISTICS, WEST BENGAL

PURBA MEDINIPUR DISTRICT

Reference Date : 15.10.2007

HORSE AND PONNY, MULE, DONKEY

WARD	MALE HORSE & PONNY				FEMALE HORSE & PONNY			Total Horse and Ponny	MULE			DONKEY		
	Under 3 years	3 years & above		Total Male	Under 3 years	3 years & above	Total Female		Under 3 years	3 years & above	Total Mule	Under 3 years	3 years & above	Total Donkey
		Used for Cart	Used for Sports											
1	117	118	119	120	121	122	123	124	125	126	127	128	129	130
EGRA MUNICIPALITY														
WARD NO. 001	0	0	0	0	0	0	0	0	0	0	0	0	0	0
WARD NO. 002	0	0	0	0	0	0	0	0	0	0	0	0	0	0
WARD NO. 003	0	0	0	0	0	0	0	0	0	0	0	0	0	0
WARD NO. 004	0	0	0	0	0	0	0	0	0	0	0	0	0	0
WARD NO. 005	0	0	0	0	0	0	0	0	0	0	0	0	0	0
WARD NO. 006	0	0	0	0	0	0	0	0	0	0	0	0	0	0
WARD NO. 007	0	0	0	0	0	0	0	0	0	0	0	0	0	0
WARD NO. 008	0	0	0	0	0	0	0	0	0	0	0	0	0	0
WARD NO. 009	0	0	0	0	0	0	0	0	0	0	0	0	0	0
WARD NO. 010	0	0	0	0	0	0	0	0	0	0	0	0	0	0
WARD NO. 011	0	0	0	0	0	0	0	0	0	0	0	0	0	0
WARD NO. 012	0	0	0	0	0	0	0	0	0	0	0	0	0	0
WARD NO. 013	0	0	0	0	0	0	0	0	0	0	0	0	0	0
WARD NO. 014	0	0	0	0	0	0	0	0	0	0	0	0	0	0
EGRA MUNICIPALITY TOT :	0	0	0	0	0	0	0	0	0	0	0	0	0	0

18th ALL INDIA LIVESTOCK CENSUS, AGRICULTURE IMPLEMENTS AND MACHINERY, FISHERY STATISTICS, WEST BENGAL

Reference Date : 15.10.2007

PURBA MEDINIPUR DISTRICT

PIG

WARD	CROSS-BRED PIG							INDIGENOUS PIG							
	MALE			FEMALE			Total Cross-bred Pig	MALE			FEMALE			Total Indi-genous Pig	Total Pig
	Below 6 months	6 months & above	Total Male	Below 6 months	6 months & above	Total Female		Below 6 months	6 months & above	Total Male	Below 6 months	6 months & above	Total Female		
1	131	132	133	134	135	136	137	138	139	140	141	142	143	144	145
EGRA MUNICIPALITY															
WARD NO. 001	0	0	0	0	0	0	0	0	0	0	0	0	0	0	0
WARD NO. 002	0	0	0	0	0	0	0	0	0	0	0	0	0	0	0
WARD NO. 003	0	0	0	0	0	0	0	0	0	0	0	0	0	0	0
WARD NO. 004	0	0	0	0	0	0	0	0	0	0	0	0	0	0	0
WARD NO. 005	0	0	0	0	0	0	0	0	0	0	0	0	0	0	0
WARD NO. 006	0	0	0	0	0	0	0	0	0	0	0	0	0	0	0
WARD NO. 007	0	0	0	0	0	0	0	0	0	0	0	0	0	0	0
WARD NO. 008	0	0	0	0	0	0	0	0	0	0	0	0	0	0	0
WARD NO. 009	0	0	0	0	0	0	0	0	0	0	0	0	0	0	0
WARD NO. 010	0	0	0	0	0	0	0	0	0	0	0	0	0	0	0
WARD NO. 011	0	0	0	0	0	0	0	0	0	0	0	0	0	0	0
WARD NO. 012	0	0	0	0	0	0	0	0	0	0	0	0	0	0	0
WARD NO. 013	0	0	0	0	0	0	0	0	0	0	0	0	0	0	0
WARD NO. 014	0	0	0	0	0	0	0	0	0	0	0	0	0	0	0
EGRA MUNICIPALITY TOT :	0	0	0	0	0	0	0	0	0	0	0	0	0	0	0

18th ALL INDIA LIVESTOCK CENSUS, AGRICULTURE IMPLEMENTS AND MACHINERY, FISHERY STATISTICS, WEST BENGAL

Reference Date : 15.10.2007

PURBA MEDINIPUR DISTRICT

DOG AND RABBIT, FOWL (COCK)

WARD	PET DOG			OTHER (STREET) DOG			Total Dog	RABBIT			COCK (MALE+FEMALE)		
											COCK (5 months & above)		
	Male	Female	Total Pet Dog	Male	Female	Total Other Dog		Male	Female	Total Rabbit	Deshi	Improved	Total Cock
1	146	147	148	149	150	151	152	153	154	155	156	157	158
EGRA MUNICIPALITY													
WARD NO. 001	0	2	2	0	0	0	2	2	2	4	0	64	64
WARD NO. 002	3	1	4	0	0	0	4	4	0	4	40	0	40
WARD NO. 003	0	0	0	0	0	0	0	0	3	3	15	0	15
WARD NO. 004	0	0	0	0	0	0	0	4	2	6	908	50	958
WARD NO. 005	2	0	2	0	0	0	2	1	0	1	60	0	60
WARD NO. 006	2	1	3	0	0	0	3	0	2	2	1	3	4
WARD NO. 007	8	1	9	0	0	0	9	9	13	22	17	0	17
WARD NO. 008	5	0	5	0	0	0	5	0	0	0	80	335	415
WARD NO. 009	0	0	0	0	0	0	0	0	0	0	43	143	186
WARD NO. 010	1	0	1	0	0	0	1	0	0	0	31	49	80
WARD NO. 011	3	0	3	0	0	0	3	0	0	0	9	46	55
WARD NO. 012	0	0	0	0	0	0	0	5	5	10	51	0	51
WARD NO. 013	0	1	1	0	0	0	1	0	0	0	3	0	3
WARD NO. 014	2	0	2	0	0	0	2	1	1	2	22	0	22
EGRA MUNICIPALITY TOT :	26	6	32	0	0	0	32	26	28	54	1,280	690	1,970

18th ALL INDIA LIVESTOCK CENSUS, AGRICULTURE IMPLEMENTS AND MACHINERY, FISHERY STATISTICS, WEST BENGAL

Reference Date : 15.10.2007

PURBA MEDINIPUR DISTRICT

FOWL (HEN, CHICKEN)

WARD	FOWL (HEN, CHICKEN) (MALE+FEMALE)													
	HEN (5 months & above)			CHICKEN (Below 5 months)				TOTAL DESHI FOWL			TOTAL IMPROVED FOWL			Total Fowl
	Deshi	Improved	Total Hen	Deshi for Egg	Deshi for Meat	Improved for Egg	Improved for Meat (Broiler)	Aseel	Other	Total	White	Coloured	Total	
1	159	160	161	162	163	164	165	166	167	168	169	170	171	172
EGRA MUNICIPALITY														
WARD NO. 001	0	727	727	0	0	0	2050	0	0	0	27	2814	2841	2841
WARD NO. 002	151	0	151	112	36	0	10	0	339	339	10	0	10	349
WARD NO. 003	50	0	50	0	66	0	0	0	131	131	0	0	0	131
WARD NO. 004	1164	38	1202	630	208	2106	4212	0	2910	2910	24	6382	6406	9316
WARD NO. 005	78	2	80	0	24	5	0	0	162	162	0	7	7	169
WARD NO. 006	1	19	20	2	2	42	24	1	5	6	18	70	88	94
WARD NO. 007	92	0	92	56	0	0	0	0	165	165	0	0	0	165
WARD NO. 008	87	295	382	373	67	496	315	0	607	607	258	1183	1441	2048
WARD NO. 009	67	176	243	60	70	37	10	0	240	240	100	266	366	606
WARD NO. 010	20	0	20	0	0	0	235	3	48	51	254	30	284	335
WARD NO. 011	15	115	130	209	18	17	74	0	251	251	15	237	252	503
WARD NO. 012	23	0	23	61	67	121	0	0	202	202	121	0	121	323
WARD NO. 013	16	0	16	1	0	0	0	0	20	20	0	0	0	20
WARD NO. 014	104	16	120	64	15	14	0	0	205	205	0	30	30	235
EGRA MUNICIPALITY TOT :	1,868	1,388	3,256	1,568	573	2,838	6,930	4	5,285	5,289	827	11,019	11,846	17,135

18th ALL INDIA LIVESTOCK CENSUS, AGRICULTURE IMPLEMENTS AND MACHINERY, FISHERY STATISTICS, WEST BENGAL

Reference Date : 15.10.2007

PURBA MEDINIPUR DISTRICT

DRAKE, DUCK, DUCKLING

WARD	DRAKE, DUCK, DUCKLING (MALE+FEMALE)												Turkey	Quail	Other Poultry Birds	Total Poultry Birds
	DRAKE (6 months & above)			DUCK (6 months & above)			DUCKLING (Belows 6 month)			Total Deshi Drake, Duck, Duckling	Total Improved Drake, Duck, Duckling	Total Drake, Duck, Duckling				
	Deshi	Improved	Total Drake	Deshi	Improved	Total Duck	Deshi	Improved	Total Duckling							
1	173	174	175	176	177	178	179	180	181	182	183	184	185	186	187	188
EGRA MUNICIPALITY																
WARD NO. 001	32	0	32	83	0	83	102	0	102	217	0	217	0	0	0	3058
WARD NO. 002	10	0	10	44	0	44	0	0	0	54	0	54	0	0	0	403
WARD NO. 003	3	0	3	15	0	15	0	0	0	18	0	18	0	0	0	149
WARD NO. 004	38	0	38	136	0	136	62	0	62	236	0	236	0	0	0	9552
WARD NO. 005	2	0	2	10	0	10	0	0	0	12	0	12	0	0	0	181
WARD NO. 006	2	0	2	16	1	17	2	0	2	20	1	21	0	0	0	115
WARD NO. 007	11	0	11	42	0	42	10	0	10	63	0	63	0	0	0	228
WARD NO 008	62	3	65	250	13	263	405	18	423	717	34	751	0	0	0	2799
WARD NO. 009	25	0	25	58	0	58	101	0	101	184	0	184	0	0	0	790
WARD NO. 010	0	0	0	0	0	0	0	0	0	0	0	0	0	0	0	335
WARD NO. 011	14	0	14	59	0	59	31	1	32	104	1	105	0	0	0	608
WARD NO. 012	52	0	52	109	0	109	4	4	8	165	4	169	0	0	0	492
WARD NO. 013	2	0	2	2	0	2	0	0	0	4	0	4	0	0	0	24
WARD NO. 014	1	0	1	9	0	9	0	0	0	10	0	10	0	0	1	246
EGRA MUNICIPALITY TOT :	254	3	257	833	14	847	717	23	740	1,804	40	1,844	0	0	1	18,980

18th ALL INDIA LIVESTOCK CENSUS, AGRICULTURE IMPLEMENTS AND MACHINERY, FISHERY STATISTICS, WEST BENGAL

PURBA MEDINIPUR DISTRICT

Reference Date : 15.10.2007

AGRICULTURAL IMPLEMENTS AND MACHINERY

WARD	ANIMAL OPERATED IMPLEMENTS											EQUIPMENT FOR LIVESTOCK AND POULTRY							
															Hay Harvest Machine		Chaff Cutter		
	Wooden Plough	Steel Plough	Culti-vator	Disc Harrow	Seed-cum Fertilizer Drill	Leve-ller	Wet land Puddler	Suger-cane Crusher	Animal Cart	Ghanis	Water Lifting Devices	Incuba-tors/ Bree-ders	Milking Machine	Baler	Straw Reaper	Forage Harves-ter	Manually Operated	Animal Operated	Power Oper-ated
1	189	190	191	192	193	194	195	196	197	198	199	200	201	202	203	204	205	206	207
EGRA MUNICIPALITY																			
WARD NO. 001	0	0	0	0	0	0	0	0	0	0	0	0	0	0	0	0	0	0	0
WARD NO. 002	0	0	0	0	0	0	0	0	0	0	0	0	0	0	0	0	0	0	0
WARD NO. 003	0	0	0	0	0	0	0	0	0	0	0	0	0	0	0	0	0	0	0
WARD NO. 004	0	0	0	0	0	0	0	0	0	0	0	0	0	0	0	0	0	0	0
WARD NO. 005	0	0	0	0	0	0	0	0	0	0	0	0	0	0	0	0	0	0	0
WARD NO. 006	0	0	0	0	0	0	0	0	0	0	0	0	0	0	0	0	0	0	0
WARD NO. 007	0	0	0	0	0	0	0	0	0	0	0	0	0	0	0	0	0	0	0
WARD NO. 008	0	0	0	0	0	0	0	0	0	0	0	0	0	0	0	0	0	0	0
WARD NO. 009	0	0	0	0	0	0	0	0	0	0	0	0	0	0	0	0	0	0	0
WARD NO. 010	0	0	0	0	0	0	0	0	0	0	0	0	0	0	0	0	0	0	0
WARD NO. 011	0	0	0	0	0	0	0	0	0	0	0	0	0	0	0	0	0	0	0
WARD NO. 012	0	0	0	0	0	0	0	0	0	0	0	0	0	0	0	0	0	0	0
WARD NO. 013	0	0	0	0	0	0	0	0	0	0	0	0	0	0	0	0	0	0	0
WARD NO. 014	0	0	0	0	0	0	0	0	0	0	0	0	0	0	0	0	0	0	0
EGRA MUNICIPALITY TOT :	0	0	0	0	0	0	0	0	0	0	0	0	0	0	0	0	0	0	0

18th ALL INDIA LIVESTOCK CENSUS, AGRICULTURE IMPLEMENTS AND MACHINERY, FISHERY STATISTICS, WEST BENGAL

Reference Date : 15.10.2007

PURBA MEDINIPUR DISTRICT

FISHERY STATISTICS

WARD	No. of Household engaged in Fishing Activity						No. of Members in the Fishery Household				No. of members Engaged in actual operation of fishing			
	Nature of Fishing Activity		Type of Fishing Activity								Full Time		Part Time	
	Inland	Marine	Mainly Fish Capture	Mainly Seed Culture	Allied e.g. Pealing, Marketing, Processing etc.	Others	Male	Female	Children	Total	Male	Female	Male	Female
1	208	209	210	211	212	213	214	215	216	217	218	219	220	221
EGRA MUNICIPALITY														
WARD NO. 001	0	0	0	0	0	0	0	0	0	0	0	0	0	0
WARD NO. 002	0	0	0	0	0	0	0	0	0	0	0	0	0	0
WARD NO. 003	0	0	0	0	0	0	0	0	0	0	0	0	0	0
WARD NO. 004	0	0	0	0	0	0	0	0	0	0	0	0	0	0
WARD NO. 005	0	0	0	0	0	0	0	0	0	0	0	0	0	0
WARD NO. 006	0	0	0	0	0	0	0	0	0	0	0	0	0	0
WARD NO. 007	0	0	0	0	0	0	0	0	0	0	0	0	0	0
WARD NO. 008	0	0	0	0	0	0	0	0	0	0	0	0	0	0
WARD NO. 009	22	0	0	0	0	4	37	27	27	91	25	2	0	0
WARD NO. 010	0	0	0	0	0	0	0	0	0	0	0	0	0	0
WARD NO. 011	0	0	0	0	0	0	0	0	0	0	0	0	0	0
WARD NO. 012	0	0	0	0	0	0	0	0	0	0	0	0	0	0
WARD NO. 013	0	0	0	0	0	0	0	0	0	0	0	0	0	0
WARD NO. 014	0	0	0	0	0	0	0	0	0	0	0	0	0	0
EGRA MUNICIPALITY TOT :	**22**	**0**	**0**	**0**	**0**	**4**	**37**	**27**	**27**	**91**	**25**	**2**	**0**	**0**

18th ALL INDIA LIVESTOCK CENSUS, AGRICULTURE IMPLEMENTS AND MACHINERY, FISHERY STATISTICS, WEST BENGAL

PURBA MEDINIPUR DISTRICT

Reference Date : 15.10.2007

FISHERY STATISTICS

WARD	No. of members Engaged in other occupation of fishing										No. of Household of main source of waterbody in which fishing done				
	Marketing of Fish		Repairing of Nets		Fish Hatchery		Ornamental Fishing		Others		Aquaculture ponds and tank	Brackish water impounds	Water logged areas	Large irrigation tanks	Reservoirs & check dams
	Male	Female	Male	Female	Male	Female	Male	Female	Male	Female					
1	222	223	224	225	226	227	228	229	230	231	232	233	234	235	236
EGRA MUNICIPALITY															
WARD NO. 001	0	0	0	0	0	0	0	0	0	0	0	0	0	0	0
WARD NO. 002	0	0	0	0	0	0	0	0	0	0	0	0	0	0	0
WARD NO. 003	0	0	0	0	0	0	0	0	0	0	0	0	0	0	0
WARD NO. 004	0	0	0	0	0	0	0	0	0	0	0	0	0	0	0
WARD NO. 005	0	0	0	0	0	0	0	0	0	0	0	0	0	0	0
WARD NO. 006	0	0	0	0	0	0	0	0	0	0	0	0	0	0	0
WARD NO. 007	0	0	0	0	0	0	0	0	0	0	0	0	0	0	0
WARD NO. 008	0	0	0	0	0	0	0	0	0	0	0	0	0	0	0
WARD NO. 009	4	0	0	0	2	0	0	0	0	0	17	0	0	0	0
WARD NO. 010	0	0	0	0	0	0	0	0	0	0	0	0	0	0	0
WARD NO. 011	0	0	0	0	0	0	0	0	0	0	0	0	0	0	0
WARD NO. 012	0	0	0	0	0	0	0	0	0	0	0	0	0	0	0
WARD NO. 013	0	0	0	0	0	0	0	0	0	0	0	0	0	0	0
WARD NO. 014	0	0	0	0	0	0	0	0	0	0	0	0	0	0	0
EGRA MUNICIPALITY TOT :	4	0	0	0	2	0	0	0	0	0	17	0	0	0	0

18th ALL INDIA LIVESTOCK CENSUS, AGRICULTURE IMPLEMENTS AND MACHINERY, FISHERY STATISTICS, WEST BENGAL

Reference Date : 15.10.2007

PURBA MEDINIPUR DISTRICT

FISHERY STATISTICS

WARD	No. of Household of main source of waterbody in which fishing done												
				Typewise		Locationwise			Ownershipwise				
	Rivers	Lakes/ oxbow lakes/ meanders channels/ scars	Marine resources i.e. sea	Perrenial waterbody	Seasonal waterbody	Located within the Mouza/ Ward	At distance less than 5 Km.	At distance more than 5 Km.	Owned by fisherman household	Owned by Gram Panchayat	Owned by the Govt.	Owned by cooperative society	Owned by other individuals
1	237	238	239	240	241	242	243	244	245	246	247	248	249
EGRA MUNICIPALITY													
WARD NO. 001	0	0	0	0	0	0	0	0	0	0	0	0	0
WARD NO. 002	0	0	0	0	0	0	0	0	0	0	0	0	0
WARD NO. 003	0	0	0	0	0	0	0	0	0	0	0	0	0
WARD NO. 004	0	0	0	0	0	0	0	0	0	0	0	0	0
WARD NO. 005	0	0	0	0	0	0	0	0	0	0	0	0	0
WARD NO. 006	0	0	0	0	0	0	0	0	0	0	0	0	0
WARD NO. 007	0	0	0	0	0	0	0	0	0	0	0	0	0
WARD NO. 008	0	0	0	0	0	0	0	0	0	0	0	0	0
WARD NO. 009	0	0	0	0	0	0	18	0	0	0	0	0	18
WARD NO. 010	0	0	0	0	0	0	0	0	0	0	0	0	0
WARD NO. 011	0	0	0	0	0	0	0	0	0	0	0	0	0
WARD NO. 012	0	0	0	0	0	0	0	0	0	0	0	0	0
WARD NO. 013	0	0	0	0	0	0	0	0	0	0	0	0	0
WARD NO. 014	0	0	0	0	0	0	0	0	0	0	0	0	0
EGRA MUNICIPALITY TOT :	0	0	0	0	0	0	18	0	0	0	0	0	18

18th ALL INDIA LIVESTOCK CENSUS, AGRICULTURE IMPLEMENTS AND MACHINERY, FISHERY STATISTICS, WEST BENGAL

Reference Date : 15.10.2007

PURBA MEDINIPUR DISTRICT

FISHERY STATISTICS AND FODDER AREA

WARD	No. of Fishing Crafts		No. of Fishing Gears							Area under Fodder Crops (Cottah)		
	Motorised	Non-motorised	Drag Nets	Hook & Lines	Cast Nets	Gill Nets	Set Barriers	Trawl Nets	Others	Kharif	Rabi	Total
1	250	251	252	253	254	255	256	257	258	259	260	261
EGRA MUNICIPALITY												
WARD NO. 001	0	0	0	0	0	0	0	0	0	0	0	0
WARD NO. 002	0	0	0	0	0	0	0	0	0	0	0	0
WARD NO. 003	0	0	0	0	0	0	0	0	0	0	0	0
WARD NO. 004	0	0	0	0	0	0	0	0	0	0	0	0
WARD NO. 005	0	0	0	0	0	0	0	0	0	0	0	0
WARD NO. 006	0	0	0	0	0	0	0	0	0	0	0	0
WARD NO. 007	0	0	0	0	0	0	0	0	0	0	0	0
WARD NO. 008	0	0	0	0	0	0	0	0	0	0	0	0
WARD NO. 009	0	0	0	0	0	0	0	0	18	0	0	0
WARD NO. 010	0	0	0	0	0	0	0	0	0	0	0	0
WARD NO. 011	0	0	0	0	0	0	0	0	0	0	0	0
WARD NO. 012	0	0	0	0	0	0	0	0	0	0	0	0
WARD NO. 013	0	0	0	0	0	0	0	0	0	0	0	0
WARD NO. 014	0	0	0	0	0	0	0	0	0	0	0	0
EGRA MUNICIPALITY TOT :	0	0	0	0	0	0	0	0	18	0	0	0

18th ALL INDIA LIVESTOCK CENSUS, AGRICULTURE IMPLEMENTS AND MACHINERY, FISHERY STATISTICS, WEST BENGAL

Reference Date : 15.10.2007

PURBA MEDINIPUR DISTRICT

LIVESTOCK & FISHERY INFRASTRUCTURE

WARD	Veterinary Hospital/ Health Centre	Artificial Incemination (A.I.) Centre	Veterinary Medicine Shop	Livestock Development Worker	Chilling Plant/ Bulk Milk Cooler	Co-operative Dairy/Milk Collection Centre	Availability of Pasture Land	Cattle/Poultry Feed Shop	Fish Wholesale Market
1	262	263	264	265	266	267	268	269	270
EGRA MUNICIPALITY									
WARD NO. 001	YES	YES	YES	>5KM	>5KM	>5KM	>5KM	YES	<=5KM
WARD NO. 002	<=5KM	<=5KM	<=5KM	>5KM	>5KM	>5KM	>5KM	<=5KM	<=5KM
WARD NO. 003	<=5KM	YES	<=5KM	>5KM	>5KM	>5KM	>5KM	<=5KM	<=5KM
WARD NO. 004	<=5KM	<=5KM	<=5KM	>5KM	>5KM	>5KM	>5KM	<=5KM	<=5KM
WARD NO. 005	<=5KM	<=5KM	<=5KM	>5KM	>5KM	>5KM	>5KM	<=5KM	YES
WARD NO. 006	<=5KM	<=5KM	<=5KM	>5KM	>5KM	>5KM	>5KM	<=5KM	<=5KM
WARD NO. 007	<=5KM	<=5KM	<=5KM	>5KM	>5KM	>5KM	>5KM	<=5KM	<=5KM
WARD NO. 008	<=5KM	<=5KM	<=5KM	>5KM	>5KM	>5KM	>5KM	<=5KM	<=5KM
WARD NO. 009	<=5KM	<=5KM	<=5KM	>5KM	>5KM	>5KM	>5KM	<=5KM	YES
WARD NO. 010	<=5KM	<=5KM	<=5KM	>5KM	>5KM	>5KM	>5KM	<=5KM	<=5KM
WARD NO. 011	<=5KM	<=5KM	<=5KM	>5KM	>5KM	>5KM	>5KM	<=5KM	<=5KM
WARD NO. 012	<=5KM	<=5KM	<=5KM	>5KM	>5KM	>5KM	>5KM	<=5KM	<=5KM
WARD NO. 013	<=5KM	<=5KM	<=5KM	>5KM	>5KM	>5KM	>5KM	<=5KM	<=5KM
WARD NO. 014	<=5KM	<=5KM	<=5KM	>5KM	>5KM	>5KM	>5KM	<=5KM	<=5KM

YES - Located in the Ward; <=5KM - Located at a distance upto 5 KM; >5KM - Located at a distance more than 5 KM

PURBA MEDINIPUR DISTRICT

JERSEY / HOLSTEIN / OTHER CROSS-BRED / INDIGENOUS CATTLE / BUFFALO

NAME OF THE URBAN PARA	Female Jersey Cross-Bred (Over 2½ year)			Total Jersey Cross-Bred Cattle	Female Holstein Cross-Bred (Over 2½ year)			Total Holstein Cross-Bred Cattle	Female Other Cross-Bred (Over 2½ year)			Total Other Cross-Bred Cattle	Total Cross-Bred Cattle	Female Indigenous Cattle (Over 3 year)			Total Bengal/ Non-des. Indigenous Cattle	Total Indigenous Cattle	Female Buffalo (Over 3 year)			Total Buffalo
	In milk	Dry	Not yet calved		In milk	Dry	Not yet calved		In milk	Dry	Not yet calved			In milk	Dry	Not yet calved			In milk	Dry	Not yet calved	
	1	2	3	4	5	6	7	8	9	10	11	12	13	14	15	16	17	18	19	20	21	22
EGRA MUNICIPALITY : EGRA SUBDIVISION																						
WARD 001																						
JANA PARA (P)	0	5	0	5	0	0	0	0	0	0	0	0	5	26	25	19	120	120	0	0	0	0
MAITY PARA (P)	0	0	0	0	0	0	0	0	0	0	0	0	0	12	8	6	45	45	0	0	0	0
PATNA BASTI	0	0	0	1	0	0	0	0	0	0	0	0	1	14	6	7	42	42	0	0	0	0
WARD 001 TOTAL :	0	5	0	6	0	0	0	0	0	0	0	0	6	52	39	32	207	207	0	0	0	0
WARD 002																						
BAMUN PARA (P)	0	1	0	1	0	0	0	0	0	0	0	0	1	18	19	0	83	83	0	0	0	0
BERA PARA (P)	0	0	0	0	0	0	0	0	0	0	0	0	0	11	7	0	46	46	0	0	0	0
DAS PARA (P)	0	0	0	1	0	0	0	0	0	0	0	0	1	17	14	0	78	78	0	0	0	0
JANA PARA (P)	0	0	0	0	0	0	0	0	0	0	0	0	0	15	15	0	72	72	0	0	0	0
LAIKA PUKUR	0	0	0	0	0	0	0	0	0	0	0	0	0	0	0	0	0	0	0	0	0	0
MANNA PARA (P)	0	0	0	0	0	0	0	0	0	0	0	0	0	14	35	1	111	111	0	0	0	0
PATRA PARA (P)	0	0	0	0	0	0	0	0	0	0	0	0	0	22	26	0	128	128	0	0	0	0
PAYRA PARA (P)	0	0	0	0	0	0	0	0	0	0	0	0	0	19	21	1	95	95	0	0	0	0
SHYAMAL PARA	0	0	0	1	0	0	0	0	0	0	0	0	1	7	6	0	32	32	0	0	0	0
WARD 002 TOTAL :	0	1	0	3	0	0	0	0	0	0	0	0	3	123	143	2	645	645	0	0	0	0
WARD 003																						
BARIK PARA (P)	0	0	0	0	0	0	0	0	0	0	0	0	0	7	2	0	40	40	0	0	0	0
BERA PARA (P)	0	0	0	0	0	0	0	0	0	0	0	0	0	4	5	0	24	24	0	0	0	0
JANA PARA (P)	0	0	0	0	0	0	0	0	0	0	0	0	0	12	9	0	41	41	0	0	0	0
KHATUA PARA (P)	0	0	0	0	0	0	0	0	0	0	0	0	0	5	10	1	37	37	0	0	0	0
MANNA PARA (P)	0	0	0	0	0	0	0	0	0	0	0	0	0	34	25	4	146	146	0	0	0	0
NAYAK PARA	1	0	0	2	0	0	0	0	0	0	0	0	2	15	6	0	50	50	0	0	0	0
SASHMAL PARA	0	0	0	0	0	0	0	0	0	0	0	0	0	9	11	0	47	47	0	0	0	0
WARD 003 TOTAL :	1	0	0	2	0	0	0	0	0	0	0	0	2	86	68	5	385	385	0	0	0	0
WARD 004																						
BARIK PARA (P)	0	0	0	0	0	0	0	0	0	0	0	0	0	18	8	0	69	69	0	0	0	0
BERA PARA (P)	0	0	0	0	0	0	0	0	0	0	0	0	0	26	8	0	87	87	0	0	0	0
DAS PARA (P)	0	0	0	0	0	0	0	0	0	0	0	0	0	13	7	0	53	53	0	0	0	0
DHAL PARA	0	0	0	0	0	0	0	0	0	0	0	0	0	17	6	0	51	51	0	0	0	0
GIRI PARA (P)	0	0	0	0	0	0	0	0	0	0	0	0	0	96	46	1	358	358	0	0	0	0
JANA PARA (P)	0	0	0	0	0	0	0	0	0	0	0	0	0	82	43	1	289	289	0	0	0	0
KARAN PARA	0	0	0	0	0	0	0	0	0	0	0	0	0	77	19	1	182	182	0	0	0	0
MANNA PARA (P)	0	0	0	0	0	0	0	0	0	0	0	0	0	8	12	1	43	43	0	0	0	0

(P) - Part Urban Para i.e., Para appears in more than one Ward

PURBA MEDINIPUR DISTRICT

JERSEY / HOLSTEIN / OTHER CROSS-BRED / INDIGENOUS CATTLE / BUFFALO

NAME OF THE URBAN PARA	Female Jersey Cross-Bred (Over 2½ year)			Total Jersey Cross-Bred Cattle	Female Holstein Cross-Bred (Over 2½ year)			Total Holstein Cross-Bred Cattle	Female Other Cross-Bred (Over 2½ year)			Total Other Cross-Bred Cattle	Total Cross-Bred Cattle	Female Indigenous Cattle (Over 3 year)			Total Non-des. Indigenous Cattle	Total Indigenous Cattle	Female Buffalo (Over 3 year)			Total Buffalo
	In milk	Dry	Not yet calved		In milk	Dry	Not yet calved		In milk	Dry	Not yet calved			In milk	Dry	Not yet calved			In milk	Dry	Not yet calved	
	1	2	3	4	5	6	7	8	9	10	11	12	13	14	15	16	17	18	19	20	21	22
EGRA MUNICIPALITY : EGRA SUBDIVISION																						
WARD 004																						
PANDA PARA (P)	8	0	0	22	0	0	0	0	0	0	0	0	22	55	2	0	126	126	0	0	0	0
PATRA PARA (P)	0	0	0	0	0	0	0	0	0	0	0	0	0	6	0	1	19	19	0	0	0	0
PATRA PARA (P)	8	0	0	23	0	0	0	0	0	0	0	0	23	405	159	5	1309	1309	0	0	0	0
SAU PARA (P)	0	0	0	1	0	0	0	0	0	0	0	0	1	7	8	0	32	32	0	0	0	0
WARD 004 TOTAL :	16	0	0	46	0	0	0	0	0	0	0	0	46	810	318	10	2618	2618	0	0	0	0
WARD 005																						
BAMUN PARA (P)	0	0	0	0	0	0	0	0	0	0	0	0	0	29	16	0	106	106	0	0	0	0
BERA PARA (P)	0	0	0	0	0	0	0	0	0	0	0	0	0	9	4	1	38	38	0	0	0	0
CHOWDHURY PARA (P)	0	0	0	0	0	0	0	0	0	0	0	0	0	14	12	0	63	63	0	0	0	0
DAS PARA (P)	0	0	0	0	0	0	0	0	0	0	0	0	0	2	9	3	40	40	0	0	0	0
PATRA PARA (P)	0	0	0	0	0	0	0	0	0	0	0	0	0	17	5	0	43	43	0	0	0	0
SAONTAL PARA	0	0	0	0	0	0	0	0	0	0	0	0	0	7	7	4	49	49	0	0	0	0
SAU PARA (P)	0	0	0	0	0	0	0	0	0	0	0	0	0	31	7	1	87	87	0	0	0	0
WARD 005 TOTAL :	0	0	0	0	0	0	0	0	0	0	0	0	0	109	60	9	426	426	0	0	0	0
WARD 006																						
BARIK PARA (P)	0	1	0	3	0	0	0	0	0	0	0	0	3	8	12	0	49	49	0	0	0	0
CHOWDHURY PARA (P)	0	0	0	0	0	0	0	0	0	0	0	0	0	6	17	0	45	45	0	0	0	0
GIRI PARA (P)	0	0	0	0	0	0	0	0	0	0	0	0	0	20	9	8	98	98	0	0	0	0
MAITY PARA (P)	3	3	0	10	0	0	0	0	0	0	0	0	10	3	8	0	14	14	0	0	0	0
PATTANAYAK PARA	0	0	0	0	0	0	0	0	0	0	0	0	0	7	14	0	49	49	0	0	0	0
SING PARA	0	0	0	0	0	0	0	0	0	0	0	0	0	5	13	0	44	44	0	0	0	0
WARD 006 TOTAL :	3	4	0	13	0	0	0	0	0	0	0	0	13	49	73	8	299	299	0	0	0	0
WARD 007																						
DAS PARA (P)	1	0	0	2	0	0	0	0	0	0	0	0	2	3	7	0	28	28	0	0	0	0
DEY PARA	0	0	0	0	0	0	0	0	0	0	0	0	0	4	5	0	18	18	0	0	0	0
GHOSH PARA	0	0	0	0	0	0	0	0	0	0	0	0	0	3	5	0	17	17	0	0	0	0
PAYRA PARA (P)	0	0	0	0	0	0	0	0	0	0	0	0	0	3	1	0	9	9	0	0	0	0
WARD 007 TOTAL :	1	0	0	2	0	0	0	0	0	0	0	0	2	13	18	0	72	72	0	0	0	0
WARD 008																						
BENE PARA	0	0	0	0	0	0	0	0	0	0	0	0	0	0	0	0	0	0	0	0	0	0
BOSE PARA	0	0	0	0	0	0	0	0	0	0	0	0	0	0	0	0	0	0	0	0	0	0
DAS PARA (P)	0	0	0	0	0	0	0	0	0	0	0	0	0	0	0	0	0	0	0	0	0	0
JANA PARA (P)	0	0	0	0	0	0	0	0	0	0	0	0	0	0	0	0	0	0	0	0	0	0

(P) - Part Urban Para i.e., Para appears in more than one Ward

18th ALL INDIA LIVESTOCK CENSUS, AGRICULTURE IMPLEMENTS & MACHINERY, FISHERY STATISTICS, WEST BENGAL

Reference Date : 15.10.2007

PURBA MEDINIPUR DISTRICT

JERSEY / HOLSTEIN / OTHER CROSS-BRED / INDIGENOUS CATTLE / BUFFALO

NAME OF THE URBAN PARA	Female Jersey Cross-Bred (Over 2½ year)			Total Jersey Cross-Bred Cattle	Female Holstein Cross-Bred (Over 2½ year)			Total Holstein Cross-Bred Cattle	Female Other Cross-Bred (Over 2½ year)			Total Other Cross-Bred Cattle	Total Cross-Bred Cattle	Female Indigenous Cattle (Over 3 year)			Total Bengal/ Non-des. Indige-nous Cattle	Total Indige-nous Cattle	Female Buffalo (Over 3 year)			Total Buffalo
	In milk	Dry	Not yet calved		In milk	Dry	Not yet calved		In milk	Dry	Not yet calved			In milk	Dry	Not yet calved			In milk	Dry	Not yet calved	
	1	2	3	4	5	6	7	8	9	10	11	12	13	14	15	16	17	18	19	20	21	22
EGRA MUNICIPALITY : EGRA SUBDIVISION																						
WARD 008																						
KAJI PARA	0	0	0	0	0	0	0	0	0	0	0	0	0	0	0	0	0	0	0	0	0	0
MAITY PARA (P)	0	0	0	0	0	0	0	0	0	0	0	0	0	0	0	0	0	0	0	0	0	0
MALLICK PARA	0	0	0	0	0	0	0	0	0	0	0	0	0	0	0	0	0	0	0	0	0	0
NEMAR MAHALLA	0	0	0	0	0	0	0	0	0	0	0	0	0	0	0	0	0	0	0	0	0	0
PATHAN MAHALLA	0	0	0	0	0	0	0	0	0	0	0	0	0	0	0	0	0	0	0	0	0	0
SARAK DHAR PARA	0	0	0	0	0	0	0	0	0	0	0	0	0	0	0	0	0	0	0	0	0	0
SIB MAITY PUKUR PARA	0	0	0	0	0	0	0	0	0	0	0	0	0	0	0	0	0	0	0	0	0	0
SK PARA (P)	0	0	0	0	0	0	0	0	0	0	0	0	0	0	0	0	0	0	0	0	0	0
UTTAR PARA	0	0	0	0	0	0	0	0	0	0	0	0	0	0	0	0	0	0	0	0	0	0
WARD 008 TOTAL :	0	0	0	0	0	0	0	0	0	0	0	0	0	0	0	0	0	0	0	0	0	0
WARD 009																						
BERA PARA (P)	0	0	0	0	0	0	0	0	0	0	0	0	0	0	0	0	0	0	0	0	0	0
BINDHYANI PARA (P)	0	0	0	0	0	0	0	0	0	0	0	0	0	0	0	0	0	0	0	0	0	0
DAS PARA (P)	0	0	0	0	0	0	0	0	0	0	0	0	0	0	0	0	0	0	0	0	0	0
DHAR PARA	0	0	0	0	0	0	0	0	0	0	0	0	0	0	0	0	0	0	0	0	0	0
PAYRA PARA (P)	0	0	0	0	0	0	0	0	0	0	0	0	0	0	0	0	0	0	0	0	0	0
SK PARA (P)	0	0	0	0	0	0	0	0	0	0	0	0	0	0	0	0	0	0	0	0	0	0
WARD 009 TOTAL :	0	0	0	0	0	0	0	0	0	0	0	0	0	0	0	0	0	0	0	0	0	0
WARD 010																						
BAMUN PARA	0	0	0	0	0	0	0	0	0	0	0	0	0	0	8	0	33	33	0	0	0	0
BINDHYANI PARA (P)	4	0	0	8	0	0	0	0	0	0	0	0	8	0	13	0	32	32	0	0	0	0
DUARY PARA	0	0	0	0	0	0	0	0	0	0	0	0	0	6	8	0	31	31	0	0	0	0
DUARY PARA	0	0	0	0	0	0	0	0	0	0	0	0	0	2	22	0	76	76	0	0	0	0
GIRI PARA (P)	0	0	0	0	0	0	0	0	0	0	0	0	0	2	13	0	38	38	0	0	0	0
KHATUA PARA (P)	0	0	0	0	0	0	0	0	0	0	0	0	0	1	30	0	54	54	0	0	0	0
MAITY PARA (P)	0	0	0	0	0	0	0	0	0	0	0	0	0	0	26	0	69	69	0	0	0	0
PAUL PARA	0	0	0	0	0	0	0	0	0	0	0	0	0	6	41	0	101	101	0	0	0	0
RAUL PARA	0	0	0	0	0	0	0	0	0	0	0	0	0	0	6	0	30	30	0	0	0	0
SHIT PARA	0	0	0	0	0	0	0	0	0	0	0	0	0	0	10	0	30	30	0	0	0	0
WARD 010 TOTAL :	4	0	0	8	0	0	0	0	0	0	0	0	8	17	177	0	494	494	0	0	0	0
WARD 011																						
AICH PARA	0	0	0	0	0	0	0	0	0	0	0	0	0	17	14	0	84	84	0	0	0	0
GAYEN PARA (P)	0	0	0	0	0	0	0	0	0	0	0	0	0	10	14	13	60	60	0	0	0	0

(P) - Part Urban Para i.e., Para appears in more than one Ward

18th ALL INDIA LIVESTOCK CENSUS, AGRICULTURE IMPLEMENTS & MACHINERY, FISHERY STATISTICS, WEST BENGAL

Reference Date : 15.10.2007

PURBA MEDINIPUR DISTRICT

JERSEY / HOLSTEIN / OTHER CROSS-BRED / INDIGENOUS CATTLE / BUFFALO

NAME OF THE URBAN PARA	Female Jersey Cross-Bred (Over 2½ year)			Total Jersey Cross-Bred Cattle	Female Holstein Cross-Bred (Over 2½ year)			Total Holstein Cross-Bred Cattle	Female Other Cross-Bred (Over 2½ year)			Total Other Cross-Bred Cattle	Total Cross-Bred Cattle	Female Indigenous Cattle (Over 3 year)			Total Bengal/ Non-des. Indigenous Cattle	Total Indigenous Cattle	Female Buffalo (Over 3 year)			Total Buffalo
	In milk	Dry	Not yet calved		In milk	Dry	Not yet calved		In milk	Dry	Not yet calved			In milk	Dry	Not yet calved			In milk	Dry	Not yet calved	
	1	2	3	4	5	6	7	8	9	10	11	12	13	14	15	16	17	18	19	20	21	22
EGRA MUNICIPALITY : EGRA SUBDIVISION																						
WARD 011																						
GIRI PARA (P)	0	2	0	3	0	0	0	0	0	0	0	0	3	55	13	5	200	200	0	0	0	0
JANA PARA (P)	0	0	0	0	0	0	0	0	0	0	0	0	0	10	9	8	49	49	0	0	0	0
MANNA PARA (P)	0	0	0	0	0	0	0	0	0	0	0	0	0	5	8	10	38	38	0	0	0	0
MUSLIM PARA (P)	1	0	0	2	0	0	0	0	0	0	0	0	2	11	10	9	57	57	0	0	0	0
PAYRA PARA (P)	0	0	0	0	0	0	0	0	0	0	0	0	0	39	18	15	133	133	0	0	0	0
SAHOO PARA (P)	0	0	0	0	0	0	0	0	0	0	0	0	0	28	14	8	107	107	0	0	0	0
SHEET PARA (P)	2	0	0	4	0	0	0	0	0	0	0	0	4	46	19	11	170	170	0	0	0	0
TAPSIL PARA	0	0	0	0	0	0	0	0	0	0	0	0	0	3	7	5	30	30	0	0	0	0
WARD 011 TOTAL :	3	2	0	9	0	0	0	0	0	0	0	0	9	224	126	84	928	928	0	0	0	0
WARD 012																						
DAS PARA (P)	0	0	0	0	0	0	0	0	0	0	0	0	0	5	18	19	73	73	0	0	0	0
GAYAN PARA (P)	0	0	0	0	0	0	0	0	0	0	0	0	0	2	5	4	23	23	0	0	0	0
GIRI PARA (P)	0	0	0	0	0	0	0	0	0	0	0	0	0	6	10	9	37	37	0	0	0	0
KANSARI PARA	4	0	0	8	0	0	0	0	0	0	0	0	8	33	34	6	196	196	0	0	0	0
MUSLIM PARA (P)	0	0	0	0	0	0	0	0	0	0	0	0	0	1	0	0	3	3	0	0	0	0
SENAPATI PARA	0	0	0	0	0	0	0	0	0	0	0	0	0	3	9	8	33	33	0	0	0	0
SK PARA (P)	0	0	0	0	0	0	0	0	0	0	0	0	0	0	0	0	0	0	0	0	0	0
WARD 012 TOTAL :	4	0	0	8	0	0	0	0	0	0	0	0	8	50	76	46	365	365	0	0	0	0
WARD 013																						
BAMUN PARA (P)	0	0	0	0	0	0	0	0	0	0	0	0	0	16	18	3	75	75	0	0	0	0
DAS PARA (P)	0	0	0	0	0	0	0	0	0	0	0	0	0	15	11	2	50	50	0	0	0	0
SHEET PARA (P)	0	0	0	0	0	0	0	0	0	0	0	0	0	2	15	4	37	37	0	0	0	0
WARD 013 TOTAL :	0	0	0	0	0	0	0	0	0	0	0	0	0	33	44	9	162	162	0	0	0	0
WARD 014																						
BAMUN PARA (P)	0	0	0	0	0	0	0	0	2	0	1	6	6	14	6	8	54	54	0	0	0	0
BEJ PARA	2	1	0	7	0	0	0	0	0	0	0	0	7	11	7	4	43	43	0	0	0	0
BHUIYA PARA	3	2	1	11	0	0	0	0	0	0	0	0	11	5	12	1	42	42	0	0	0	0
MAITY PARA (P)	6	2	0	18	0	0	0	0	3	3	4	16	34	11	42	21	149	149	0	0	0	0
PANDA PARA (P)	9	4	0	21	1	0	0	2	0	0	0	0	23	10	10	2	49	49	0	0	0	0
PATRA PARA (P)	6	1	0	15	0	0	0	0	0	0	0	0	15	19	15	3	80	80	0	0	0	0
SAHOO PARA (P)	0	0	0	0	0	0	0	0	0	0	0	0	0	2	20	3	55	55	0	0	0	0
WARD 014 TOTAL :	26	10	1	72	1	0	0	2	5	3	5	22	96	72	112	42	472	472	0	0	0	0

(P) - Part Urban Para i.e., Para appears in more than one Ward

PURBA MEDINIPUR DISTRICT

SHEEP / GOAT / HORSE AND PONNY / PIG / DOG / FOWL / DUCK

NAME OF THE URBAN PARA	Total Sheep	Total Bengal Breed Goat	Total Other Breed Goat	Total Goat	Total Horse and Ponny	Total Pig	Total Dog	Hen (Female 5 month & above)		Improved Chicken for Meat (Broiler)	Fowl (Cock, Hen & Chicken)			Duck (Female 6 month & above)		Drake, Duck & Duckling			Turkey	Quail	Other Poultry Birds	Total Poultry Bird
								Deshi	Improved		Deshi	Improved	Total	Deshi	Improved	Deshi	Improved	Total				
	23	24	25	26	27	28	29	30	31	32	33	34	35	36	37	38	39	40	41	42	43	44
EGRA MUNICIPALITY : EGRA SUBDIVISION																						
WARD 001																						
JANA PARA (P)	0	53	0	53	0	0	2	0	39	50	0	108	108	22	0	42	0	42	0	0	0	150
MAITY PARA (P)	0	0	0	0	0	0	0	0	604	0	0	606	606	3	0	8	0	8	0	0	0	614
PATNA BASTI	0	149	3	152	0	0	0	0	84	2000	0	2127	2127	58	0	167	0	167	0	0	0	2294
WARD 001 TOTAL :	0	202	3	205	0	0	2	0	727	2050	0	2841	2841	83	0	217	0	217	0	0	0	3058
WARD 002																						
BAMUN PARA (P)	0	7	0	7	0	0	0	12	0	0	48	0	48	0	0	0	0	0	0	0	0	48
BERA PARA (P)	0	0	0	0	0	0	0	0	0	0	0	0	0	5	0	6	0	6	0	0	0	6
DAS PARA (P)	0	40	0	40	0	0	0	22	0	0	45	0	45	0	0	0	0	0	0	0	0	45
JANA PARA (P)	0	12	0	12	0	0	2	35	0	10	81	10	91	5	0	6	0	6	0	0	0	97
LAIKA PUKUR	0	18	0	18	0	0	0	40	0	0	50	0	50	5	0	7	0	7	0	0	0	57
MANNA PARA (P)	0	9	0	9	0	0	0	2	0	0	21	0	21	2	0	3	0	3	0	0	0	24
PATRA PARA (P)	0	14	0	14	0	0	2	24	0	0	60	0	60	5	0	6	0	6	0	0	0	66
PAYRA PARA (P)	0	5	0	5	0	0	0	9	0	0	22	0	22	19	0	22	0	22	0	0	0	44
SHYAMAL PARA	0	6	0	6	0	0	0	7	0	0	12	0	12	3	0	4	0	4	0	0	0	16
WARD 002 TOTAL :	0	111	0	111	0	0	4	151	0	10	339	10	349	44	0	54	0	54	0	0	0	403
WARD 003																						
BARIK PARA (P)	0	0	0	0	0	0	0	5	0	0	7	0	7	7	0	8	0	8	0	0	0	15
BERA PARA (P)	0	0	0	0	0	0	0	3	0	0	4	0	4	5	0	6	0	6	0	0	0	10
JANA PARA (P)	0	0	0	0	0	0	0	5	0	0	15	0	15	0	0	0	0	0	0	0	0	15
KHATUA PARA (P)	0	0	0	0	0	0	0	17	0	0	29	0	29	3	0	4	0	4	0	0	0	33
MANNA PARA (P)	0	0	0	0	0	0	0	18	0	0	54	0	54	0	0	0	0	0	0	0	0	54
NAYAK PARA	0	6	0	6	0	0	0	2	0	0	12	0	12	0	0	0	0	0	0	0	0	12
SASHMAL PARA	0	0	0	0	0	0	0	0	0	0	10	0	10	0	0	0	0	0	0	0	0	10
WARD 003 TOTAL :	0	6	0	6	0	0	0	50	0	0	131	0	131	15	0	18	0	18	0	0	0	149
WARD 004																						
BARIK PARA (P)	0	3	0	3	0	0	0	7	0	13	19	13	32	0	0	0	0	0	0	0	0	32
BERA PARA (P)	0	11	0	11	0	0	0	0	0	0	22	0	22	22	0	32	0	32	0	0	0	54
DAS PARA (P)	0	0	0	0	0	0	0	0	0	0	0	0	0	0	0	0	0	0	0	0	0	0
DHAL PARA	0	2	0	2	0	0	0	0	4	0	0	12	12	6	0	13	0	13	0	0	0	25
GIRI PARA (P)	0	7	0	7	0	0	0	104	6	2064	238	2080	2318	1	0	8	0	8	0	0	0	2326
JANA PARA (P)	0	13	0	13	0	0	0	191	9	5	434	39	473	10	0	18	0	18	0	0	0	491
KARAN PARA	0	0	0	0	0	0	0	99	0	0	241	0	241	0	0	0	0	0	0	0	0	241
MANNA PARA (P)	0	0	0	0	0	0	0	49	0	0	75	0	75	29	0	47	0	47	0	0	0	122

(P) - Part Urban Para i.e., Para appears in more than one Ward

18th ALL INDIA LIVESTOCK CENSUS, AGRICULTURE IMPLEMENTS & MACHINERY, FISHERY STATISTICS, WEST BENGAL

Reference Date : 15.10.2007

PURBA MEDINIPUR DISTRICT

SHEEP / GOAT / HORSE AND PONNY / PIG / DOG / FOWL / DUCK

NAME OF THE URBAN PARA	Total Sheep	Total Bengal Breed Goat	Total Other Breed Goat	Total Goat	Total Horse and Ponny	Total Pig	Total Dog	Hen (Female 5 month & above)		Improved Chicken for Meat (Broiler)	Fowl (Cock, Hen & Chicken)			Duck (Female 6 month & above)		Drake, Duck & Duckling			Turkey	Quail	Other Poultry Birds	Total Poultry Bird
								Deshi	Improved		Deshi	Improved	Total	Deshi	Improved	Deshi	Improved	Total				
	23	24	25	26	27	28	29	30	31	32	33	34	35	36	37	38	39	40	41	42	43	44
EGRA MUNICIPALITY : EGRA SUBDIVISION																						
WARD 004																						
PANDA PARA (P)	0	4	0	4	0	0	0	92	0	2	372	24	396	0	0	0	0	0	0	0	0	396
PATRA PARA (P)	0	0	0	0	0	0	0	40	0	14	54	14	68	0	0	0	0	0	0	0	0	68
PATRA PARA (P)	0	40	0	40	0	0	0	582	19	2106	1455	3203	4658	68	0	118	0	118	0	0	0	4776
SAU PARA (P)	0	0	0	0	0	0	0	0	0	8	0	1021	1021	0	0	0	0	0	0	0	0	1021
WARD 004 TOTAL :	0	80	0	80	0	0	0	1164	38	4212	2910	6406	9316	136	0	236	0	236	0	0	0	9552
WARD 005																						
BAMUN PARA (P)	0	3	0	3	0	0	1	9	0	0	18	0	18	0	0	0	0	0	0	0	0	18
BERA PARA (P)	0	1	0	1	0	0	0	0	0	0	1	0	1	0	0	0	0	0	0	0	0	1
CHOWDHURY PARA (P)	0	18	0	18	0	0	1	11	2	0	17	2	19	2	0	2	0	2	0	0	0	21
DAS PARA (P)	0	17	0	17	0	0	0	5	0	0	5	0	5	0	0	0	0	0	0	0	0	5
PATRA PARA (P)	0	0	0	0	0	0	0	0	0	0	0	0	0	0	0	0	0	0	0	0	0	0
SAONTAL PARA	0	29	0	29	0	0	0	49	0	0	106	0	106	8	0	10	0	10	0	0	0	116
SAU PARA (P)	0	0	0	0	0	0	0	4	0	0	15	5	20	0	0	0	0	0	0	0	0	20
WARD 005 TOTAL :	0	68	0	68	0	0	2	78	2	0	162	7	169	10	0	12	0	12	0	0	0	181
WARD 006																						
BARIK PARA (P)	0	4	0	4	0	0	1	0	0	0	0	0	0	0	0	0	0	0	0	0	0	0
CHOWDHURY PARA (P)	0	0	0	0	0	0	0	0	0	0	0	5	5	5	0	5	0	5	0	0	0	10
GIRI PARA (P)	0	9	0	9	0	0	0	1	2	1	2	5	7	4	1	4	1	5	0	0	0	12
MAITY PARA (P)	0	4	0	4	0	0	2	0	1	19	4	35	39	7	0	11	0	11	0	0	0	50
PATTANAYAK PARA	0	0	0	0	0	0	0	0	16	0	0	19	19	0	0	0	0	0	0	0	0	19
SING PARA	0	28	0	28	0	0	0	0	0	4	0	24	24	0	0	0	0	0	0	0	0	24
WARD 006 TOTAL :	0	45	0	45	0	0	3	1	19	24	6	88	94	16	1	20	1	21	0	0	0	115
WARD 007																						
DAS PARA (P)	0	3	0	3	0	0	1	45	0	0	89	0	89	19	0	29	0	29	0	0	0	118
DEY PARA	0	0	0	0	0	0	2	5	0	0	11	0	11	5	0	7	0	7	0	0	0	18
GHOSH PARA	0	7	0	7	0	0	2	7	0	0	22	0	22	11	0	18	0	18	0	0	0	40
PAYRA PARA (P)	0	7	0	7	0	0	4	35	0	0	43	0	43	7	0	9	0	9	0	0	0	52
WARD 007 TOTAL :	0	17	0	17	0	0	9	92	0	0	165	0	165	42	0	63	0	63	0	0	0	228
WARD 008																						
BENE PARA	0	0	0	0	0	0	1	0	46	0	44	91	135	0	0	31	0	31	0	0	0	166
BOSE PARA	10	15	0	15	0	0	0	0	0	8	0	34	34	0	0	25	0	25	0	0	0	59
DAS PARA (P)	17	21	0	21	0	0	0	0	19	0	42	37	79	43	0	49	0	49	0	0	0	128
JANA PARA (P)	0	11	0	11	0	0	0	0	0	6	0	82	82	0	0	78	0	78	0	0	0	160

(P) - Part Urban Para i.e., Para appears in more than one Ward

18th ALL INDIA LIVESTOCK CENSUS, AGRICULTURE IMPLEMENTS & MACHINERY, FISHERY STATISTICS, WEST BENGAL

Reference Date : 15.10.2007

PURBA MEDINIPUR DISTRICT

SHEEP / GOAT / HORSE AND PONNY / PIG / DOG / FOWL / DUCK

NAME OF THE URBAN PARA	Total Sheep	Total Bengal Breed Goat	Total Other Breed Goat	Total Goat	Total Horse and Ponny	Total Pig	Total Dog	Hen (Female 5 month & above)		Improved Chicken for Meat (Broiler)	Fowl (Cock, Hen & Chicken)			Duck (Female 6 month & above)		Drake, Duck & Duckling			Turkey	Quail	Other Poultry Birds	Total Poultry Bird
								Deshi	Improved		Deshi	Improved	Total	Deshi	Improved	Deshi	Improved	Total				
	23	24	25	26	27	28	29	30	31	32	33	34	35	36	37	38	39	40	41	42	43	44
EGRA MUNICIPALITY : EGRA SUBDIVISION																						
WARD 008																						
KAJI PARA	19	23	0	23	0	0	0	0	0	30	23	55	78	27	0	34	0	34	0	0	0	112
MAITY PARA (P)	10	23	0	23	0	0	0	0	8	14	8	55	63	0	0	24	0	24	0	0	0	87
MALLICK PARA	60	134	0	134	0	0	3	46	99	97	224	409	633	57	0	141	15	156	0	0	0	789
NENAR MAHALLA	36	44	0	44	0	0	0	0	47	24	66	139	205	36	13	41	19	60	0	0	0	265
PATHAN MAHALLA	0	108	0	108	0	0	0	0	0	58	0	140	140	0	0	63	0	63	0	0	0	203
SARAK DHAR PARA	50	38	0	38	0	0	0	41	20	28	98	146	244	55	0	92	0	92	0	0	0	336
SIB MAITY PUKUR PARA	2	6	0	6	0	0	1	0	0	6	15	24	39	0	0	6	0	6	0	0	0	45
SK PARA (P)	55	72	0	72	0	0	0	0	53	37	87	199	286	32	0	120	0	120	0	0	0	406
UTTAR PARA	2	15	0	15	0	0	0	0	3	7	0	30	30	0	0	13	0	13	0	0	0	43
WARD 008 TOTAL :	261	510	0	510	0	0	5	87	295	315	607	1441	2048	250	13	717	34	751	0	0	0	2799
WARD 009																						
BERA PARA (P)	0	18	0	18	0	0	0	7	24	0	33	46	79	0	0	0	0	0	0	0	0	79
BINDHYANI PARA (P)	0	20	0	20	0	0	0	8	4	0	13	4	17	0	0	0	0	0	0	0	0	17
DAS PARA (P)	0	38	0	38	0	0	0	0	3	10	52	85	137	11	0	17	0	17	0	0	0	154
DHAR PARA	0	12	0	12	0	0	0	16	26	0	23	43	66	12	0	18	0	18	0	0	0	84
PAYRA PARA (P)	0	9	0	9	0	0	0	0	0	0	7	1	8	0	0	0	0	0	0	0	0	8
SK PARA (P)	0	81	0	81	0	0	0	36	119	0	112	187	299	35	0	149	0	149	0	0	0	448
WARD 009 TOTAL :	0	178	0	178	0	0	0	67	176	10	240	366	606	58	0	184	0	184	0	0	0	790
WARD 010																						
BAMUN PARA	0	0	0	0	0	0	0	0	0	80	0	95	95	0	0	0	0	0	0	0	0	95
BINDHYANI PARA (P)	0	0	0	0	0	0	0	0	0	0	0	10	10	0	0	0	0	0	0	0	0	10
DUARY PARA	0	13	0	13	0	0	0	0	0	0	0	0	0	0	0	0	0	0	0	0	0	0
DUARY PARA	0	15	0	15	0	0	0	0	0	155	6	162	168	0	0	0	0	0	0	0	0	168
GIRI PARA (P)	0	22	0	22	0	0	0	0	0	0	0	7	7	0	0	0	0	0	0	0	0	7
KHATUA PARA (P)	0	0	0	0	0	0	0	20	0	0	24	0	24	0	0	0	0	0	0	0	0	24
MAITY PARA (P)	0	9	0	9	0	0	0	0	0	0	5	4	9	0	0	0	0	0	0	0	0	9
PAUL PARA	0	19	0	19	0	0	0	0	0	0	0	0	0	0	0	0	0	0	0	0	0	0
RAUL PARA	0	0	0	0	0	0	1	0	0	0	8	1	9	0	0	0	0	0	0	0	0	9
SHIT PARA	0	0	0	0	0	0	0	0	0	0	8	5	13	0	0	0	0	0	0	0	0	13
WARD 010 TOTAL :	0	78	0	78	0	0	1	20	0	235	51	284	335	0	0	0	0	0	0	0	0	335
WARD 011																						
AICH PARA	0	5	0	5	0	0	1	0	2	0	0	6	6	5	0	8	0	8	0	0	0	14
GAYEN PARA (P)	0	1	0	1	0	0	0	0	8	0	66	10	76	3	0	3	0	3	0	0	0	79

(P) - Part Urban Para i.e., Para appears in more than one Ward

18th ALL INDIA LIVESTOCK CENSUS, AGRICULTURE IMPLEMENTS & MACHINERY, FISHERY STATISTICS, WEST BENGAL

Reference Date : 15.10.2007

PURBA MEDINIPUR DISTRICT

SHEEP / GOAT / HORSE AND PONNY / PIG / DOG / FOWL / DUCK

NAME OF THE URBAN PARA	Total Sheep	Total Bengal Breed Goat	Total Other Breed Goat	Total Goat	Total Horse and Ponny	Total Pig	Total Dog	Hen (Female 5 month & above)		Improved Chicken for Meat (Broiler)	Fowl (Cock, Hen & Chicken)			Duck (Female 6 month & above)		Drake, Duck & Duckling			Turkey	Quail	Other Poultry Birds	Total Poultry Bird
								Deshi	Improved		Deshi	Improved	Total	Deshi	Improved	Deshi	Improved	Total				
	23	24	25	26	27	28	29	30	31	32	33	34	35	36	37	38	39	40	41	42	43	44
EGRA MUNICIPALITY : EGRA SUBDIVISION																						
WARD 011																						
GIRI PARA (P)	0	0	0	0	0	0	0	0	6	70	10	84	94	4	0	4	0	4	0	0	0	98
JANA PARA (P)	0	21	0	21	0	0	0	4	2	0	20	2	22	4	0	4	0	4	0	0	0	26
MANNA PARA (P)	0	13	0	13	0	0	0	0	7	0	10	10	20	0	0	0	0	0	0	0	0	20
MUSLIM PARA (P)	0	8	0	8	0	0	0	0	7	0	4	9	13	5	0	7	0	7	0	0	0	20
PAYRA PARA (P)	0	0	0	0	0	0	2	7	14	4	14	32	46	13	0	27	1	28	0	0	0	74
SAHOO PARA (P)	0	0	0	0	0	0	0	0	27	0	61	29	90	5	0	5	0	5	0	0	0	95
SHEET PARA (P)	0	18	0	18	0	0	0	2	29	0	35	44	79	0	0	0	0	0	0	0	0	79
TAPSIL PARA	2	13	0	13	0	0	0	2	13	0	31	26	57	20	0	46	0	46	0	0	0	103
WARD 011 TOTAL :	2	79	0	79	0	0	3	15	115	74	251	252	503	59	0	104	1	105	0	0	0	608
WARD 012																						
DAS PARA (P)	0	0	0	0	0	0	0	5	0	0	9	0	9	0	0	0	0	0	0	0	0	9
GAYAN PARA (P)	0	0	0	0	0	0	0	0	0	0	6	0	6	0	0	0	0	0	0	0	0	6
GIRI PARA (P)	0	0	0	0	0	0	0	0	0	0	0	0	0	0	0	0	0	0	0	0	0	0
KANSARI PARA	0	13	0	13	0	0	0	9	0	0	12	0	12	5	0	11	4	15	0	0	0	27
MUSLIM PARA (P)	0	0	0	0	0	0	0	0	0	0	0	63	63	44	0	67	0	67	0	0	0	130
SENAPATI PARA	0	0	0	0	0	0	0	0	0	0	0	0	0	0	0	0	0	0	0	0	0	0
SK PARA (P)	0	2	0	2	0	0	0	9	0	0	175	58	233	60	0	87	0	87	0	0	0	320
WARD 012 TOTAL :	0	15	0	15	0	0	0	23	0	0	202	121	323	109	0	165	4	169	0	0	0	492
WARD 013																						
BAMUN PARA (P)	0	8	0	8	0	0	0	0	0	0	0	0	0	0	0	0	0	0	0	0	0	0
DAS PARA (P)	0	4	0	4	0	0	1	14	0	0	14	0	14	2	0	4	0	4	0	0	0	18
SHEET PARA (P)	0	7	0	7	0	0	0	2	0	0	6	0	6	0	0	0	0	0	0	0	0	6
WARD 013 TOTAL :	0	19	0	19	0	0	1	16	0	0	20	0	20	2	0	4	0	4	0	0	0	24
WARD 014																						
BAMUN PARA (P)	0	0	0	0	0	0	0	18	0	0	25	0	25	3	0	4	0	4	0	0	1	30
BEJ PARA	0	0	0	0	0	0	0	6	0	0	8	0	8	0	0	0	0	0	0	0	0	8
BHUIYA PARA	0	5	0	5	0	0	0	6	0	0	6	0	6	0	0	0	0	0	0	0	0	6
MAITY PARA (P)	0	0	0	0	0	0	1	12	2	0	71	7	78	1	0	1	0	1	0	0	0	79
PANDA PARA (P)	0	0	0	0	0	0	0	2	2	0	2	2	4	0	0	0	0	0	0	0	0	4
PATRA PARA (P)	0	26	0	26	0	0	0	60	12	0	93	21	114	5	0	5	0	5	0	0	0	119
SAHOO PARA (P)	0	0	0	0	0	0	1	0	0	0	0	0	0	0	0	0	0	0	0	0	0	0
WARD 014 TOTAL :	0	31	0	31	0	0	2	104	16	0	205	30	235	9	0	10	0	10	0	0	1	246

(P) - Part Urban Para i.e., Para appears in more than one Ward

18th ALL INDIA LIVESTOCK CENSUS, AGRICULTURE IMPLEMENTS & MACHINERY, FISHERY STATISTICS, WEST BENGAL

Reference Date : 15.10.2007

PURBA MEDINIPUR DISTRICT

FODDER AREA

AGRICULTURAL IMPLEMENTS AND MACHINERY / FISHERY

NAME OF THE URBAN PARA	Area under Fodder Crops (In Cottah)			Animal Operated Implements			Leve-ller	Chaff Cutter	No. of Members in the Fishery House-hold	Fishing Operation				Marketing of Fish	
										Full Time		Part Time			
	Kharif	Rabi	Total	Wooden Plough	Steel Plough	Animal Cart				Male	Female	Male	Female	Male	Female
	45	46	47	48	49	50	51	52	53	54	55	56	57	58	59
EGRA MUNICIPALITY : EGRA SUBDIVISION															
WARD 001															
JANA PARA (P)	0	0	0	0	0	0	0	0	0	0	0	0	0	0	0
MAITY PARA (P)	0	0	0	0	0	0	0	0	0	0	0	0	0	0	0
PATNA BASTI	0	0	0	0	0	0	0	0	0	0	0	0	0	0	0
WARD 001 TOTAL :	0	0	0	0	0	0	0	0	0	0	0	0	0	0	0
WARD 002															
BAMUN PARA (P)	0	0	0	0	0	0	0	0	0	0	0	0	0	0	0
BERA PARA (P)	0	0	0	0	0	0	0	0	0	0	0	0	0	0	0
DAS PARA (P)	0	0	0	0	0	0	0	0	0	0	0	0	0	0	0
JANA PARA (P)	0	0	0	0	0	0	0	0	0	0	0	0	0	0	0
LAIKA PUKUR	0	0	0	0	0	0	0	0	0	0	0	0	0	0	0
MANNA PARA (P)	0	0	0	0	0	0	0	0	0	0	0	0	0	0	0
PATRA PARA (P)	0	0	0	0	0	0	0	0	0	0	0	0	0	0	0
PAYRA PARA (P)	0	0	0	0	0	0	0	0	0	0	0	0	0	0	0
SHYAMAL PARA	0	0	0	0	0	0	0	0	0	0	0	0	0	0	0
WARD 002 TOTAL :	0	0	0	0	0	0	0	0	0	0	0	0	0	0	0
WARD 003															
BARIK PARA (P)	0	0	0	0	0	0	0	0	0	0	0	0	0	0	0
BERA PARA (P)	0	0	0	0	0	0	0	0	0	0	0	0	0	0	0
JANA PARA (P)	0	0	0	0	0	0	0	0	0	0	0	0	0	0	0
KHATUA PARA (P)	0	0	0	0	0	0	0	0	0	0	0	0	0	0	0
MANNA PARA (P)	0	0	0	0	0	0	0	0	0	0	0	0	0	0	0
NAYAK PARA	0	0	0	0	0	0	0	0	0	0	0	0	0	0	0
SASHMAL PARA	0	0	0	0	0	0	0	0	0	0	0	0	0	0	0
WARD 003 TOTAL :	0	0	0	0	0	0	0	0	0	0	0	0	0	0	0
WARD 004															
BARIK PARA (P)	0	0	0	0	0	0	0	0	0	0	0	0	0	0	0
BERA PARA (P)	0	0	0	0	0	0	0	0	0	0	0	0	0	0	0
DAS PARA (P)	0	0	0	0	0	0	0	0	0	0	0	0	0	0	0
DHAL PARA	0	0	0	0	0	0	0	0	0	0	0	0	0	0	0
GIRI PARA (P)	0	0	0	0	0	0	0	0	0	0	0	0	0	0	0
JANA PARA (P)	0	0	0	0	0	0	0	0	0	0	0	0	0	0	0
KARAN PARA	0	0	0	0	0	0	0	0	0	0	0	0	0	0	0
MANNA PARA (P)	0	0	0	0	0	0	0	0	0	0	0	0	0	0	0

(P) - Part Urban Para i.e., Para appears in more than one Ward

Reference Date : 15.10.2007

PURBA MEDINIPUR DISTRICT

NAME OF THE URBAN PARA	FODDER AREA: Area under Fodder Crops (in Cottah)			AGRICULTURAL IMPLEMENTS AND MACHINERY / FISHERY: Animal Operated Implements						Fishing Operation				Marketing of Fish	
										Full Time		Part Time			
	Kharif	Rabi	Total	Wooden Plough	Steel Plough	Animal Cart	Leve-ller	Chaff Cutter	No. of Members in the Fishery House-hold	Male	Female	Male	Female	Male	Female
	45	46	47	48	49	50	51	52	53	54	55	56	57	58	59
EGRA MUNICIPALITY : EGRA SUBDIVISION															
WARD 004															
PANDA PARA (P)	0	0	0	0	0	0	0	0	0	0	0	0	0	0	0
PATRA PARA (P)	0	0	0	0	0	0	0	0	0	0	0	0	0	0	0
PATRA PARA (P)	0	0	0	0	0	0	0	0	0	0	0	0	0	0	0
SAU PARA (P)	0	0	0	0	0	0	0	0	0	0	0	0	0	0	0
WARD 004 TOTAL :	0	0	0	0	0	0	0	0	0	0	0	0	0	0	0
WARD 005															
BAMUN PARA (P)	0	0	0	0	0	0	0	0	0	0	0	0	0	0	0
BERA PARA (P)	0	0	0	0	0	0	0	0	0	0	0	0	0	0	0
CHOWDHURY PARA (P)	0	0	0	0	0	0	0	0	0	0	0	0	0	0	0
DAS PARA (P)	0	0	0	0	0	0	0	0	0	0	0	0	0	0	0
PATRA PARA (P)	0	0	0	0	0	0	0	0	0	0	0	0	0	0	0
SAONTAL PARA	0	0	0	0	0	0	0	0	0	0	0	0	0	0	0
SAU PARA (P)	0	0	0	0	0	0	0	0	0	0	0	0	0	0	0
WARD 005 TOTAL :	0	0	0	0	0	0	0	0	0	0	0	0	0	0	0
WARD 006															
BARIK PARA (P)	0	0	0	0	0	0	0	0	0	0	0	0	0	0	0
CHOWDHURY PARA (P)	0	0	0	0	0	0	0	0	0	0	0	0	0	0	0
GIRI PARA (P)	0	0	0	0	0	0	0	0	0	0	0	0	0	0	0
MAITY PARA (P)	0	0	0	0	0	0	0	0	0	0	0	0	0	0	0
PATTANAYAK PARA	0	0	0	0	0	0	0	0	0	0	0	0	0	0	0
SING PARA	0	0	0	0	0	0	0	0	0	0	0	0	0	0	0
WARD 006 TOTAL :	0	0	0	0	0	0	0	0	0	0	0	0	0	0	0
WARD 007															
DAS PARA (P)	0	0	0	0	0	0	0	0	0	0	0	0	0	0	0
DEY PARA	0	0	0	0	0	0	0	0	0	0	0	0	0	0	0
GHOSH PARA	0	0	0	0	0	0	0	0	0	0	0	0	0	0	0
PAYRA PARA (P)	0	0	0	0	0	0	0	0	0	0	0	0	0	0	0
WARD 007 TOTAL :	0	0	0	0	0	0	0	0	0	0	0	0	0	0	0
WARD 008															
BENE PARA	0	0	0	0	0	0	0	0	0	0	0	0	0	0	0
BOSE PARA	0	0	0	0	0	0	0	0	0	0	0	0	0	0	0
DAS PARA (P)	0	0	0	0	0	0	0	0	0	0	0	0	0	0	0
JANA PARA (P)	0	0	0	0	0	0	0	0	0	0	0	0	0	0	0

(P) - Part Urban Para i.e., Para appears in more than one Ward

18th ALL INDIA LIVESTOCK CENSUS, AGRICULTURE IMPLEMENTS & MACHINERY, FISHERY STATISTICS, WEST BENGAL

Reference Date : 15.10.2007

PURBA MEDINIPUR DISTRICT

NAME OF THE URBAN PARA	FODDER AREA: Area under Fodder Crops (in Cottah)			AGRICULTURAL IMPLEMENTS AND MACHINERY / FISHERY: Animal Operated Implements						Fishing Operation				Marketing of Fish	
										Full Time		Part Time			
	Kharif	Rabi	Total	Wooden Plough	Steel Plough	Animal Cart	Leve-ller	Chaff Cutter	No. of Members in the Fishery House-hold	Male	Female	Male	Female	Male	Female
	45	46	47	48	49	50	51	52	53	54	55	56	57	58	59
EGRA MUNICIPALITY : EGRA SUBDIVISION															
WARD 008															
KAJI PARA	0	0	0	0	0	0	0	0	0	0	0	0	0	0	0
MAITY PARA (P)	0	0	0	0	0	0	0	0	0	0	0	0	0	0	0
MALLICK PARA	0	0	0	0	0	0	0	0	0	0	0	0	0	0	0
NENAR MAHALLA	0	0	0	0	0	0	0	0	0	0	0	0	0	0	0
PATHAN MAHALLA	0	0	0	0	0	0	0	0	0	0	0	0	0	0	0
SARAK DHAR PARA	0	0	0	0	0	0	0	0	0	0	0	0	0	0	0
SIB MAITY PUKUR PARA	0	0	0	0	0	0	0	0	0	0	0	0	0	0	0
SK PARA (P)	0	0	0	0	0	0	0	0	0	0	0	0	0	0	0
UTTAR PARA	0	0	0	0	0	0	0	0	0	0	0	0	0	0	0
WARD 008 TOTAL :	0	0	0	0	0	0	0	0	0	0	0	0	0	0	0
WARD 009															
BERA PARA (P)	0	0	0	0	0	0	0	0	17	5	2	0	0	2	0
BINDHYANI PARA (P)	0	0	0	0	0	0	0	0	0	0	0	0	0	0	0
DAS PARA (P)	0	0	0	0	0	0	0	0	0	0	0	0	0	0	0
DHAR PARA	0	0	0	0	0	0	0	0	74	20	0	0	0	2	0
PAYRA PARA (P)	0	0	0	0	0	0	0	0	0	0	0	0	0	0	0
SK PARA (P)	0	0	0	0	0	0	0	0	0	0	0	0	0	0	0
WARD 009 TOTAL :	0	0	0	0	0	0	0	0	91	25	2	0	0	4	0
WARD 010															
BAMUN PARA	0	0	0	0	0	0	0	0	0	0	0	0	0	0	0
BINDHYANI PARA (P)	0	0	0	0	0	0	0	0	0	0	0	0	0	0	0
DUARY PARA	0	0	0	0	0	0	0	0	0	0	0	0	0	0	0
DUARY PARA	0	0	0	0	0	0	0	0	0	0	0	0	0	0	0
GIRI PARA (P)	0	0	0	0	0	0	0	0	0	0	0	0	0	0	0
KHATUA PARA (P)	0	0	0	0	0	0	0	0	0	0	0	0	0	0	0
MAITY PARA (P)	0	0	0	0	0	0	0	0	0	0	0	0	0	0	0
PAUL PARA	0	0	0	0	0	0	0	0	0	0	0	0	0	0	0
RAUL PARA	0	0	0	0	0	0	0	0	0	0	0	0	0	0	0
SHIT PARA	0	0	0	0	0	0	0	0	0	0	0	0	0	0	0
WARD 010 TOTAL :	0	0	0	0	0	0	0	0	0	0	0	0	0	0	0
WARD 011															
AICH PARA	0	0	0	0	0	0	0	0	0	0	0	0	0	0	0
GAYEN PARA (P)	0	0	0	0	0	0	0	0	0	0	0	0	0	0	0

(P) - Part Urban Para i.e., Para appears in more than one Ward

18th ALL INDIA LIVESTOCK CENSUS, AGRICULTURE IMPLEMENTS & MACHINERY, FISHERY STATISTICS, WEST BENGAL

Reference Date : 15.10.2007

PURBA MEDINIPUR DISTRICT

NAME OF THE URBAN PARA	FODDER AREA: Area under Fodder Crops (in Cottah)			AGRICULTURAL IMPLEMENTS AND MACHINERY / FISHERY: Animal Operated Implements						Fishing Operation				Marketing of Fish	
										Full Time		Part Time			
	Kharif	Rabi	Total	Wooden Plough	Steel Plough	Animal Cart	Leve-ller	Chaff Cutter	No. of Members in the Fishery House-hold	Male	Female	Male	Female	Male	Female
	45	46	47	48	49	50	51	52	53	54	55	56	57	58	59
EGRA MUNICIPALITY : EGRA SUBDIVISION															
WARD 011															
GIRI PARA (P)	0	0	0	0	0	0	0	0	0	0	0	0	0	0	0
JANA PARA (P)	0	0	0	0	0	0	0	0	0	0	0	0	0	0	0
MANNA PARA (P)	0	0	0	0	0	0	0	0	0	0	0	0	0	0	0
MUSLIM PARA (P)	0	0	0	0	0	0	0	0	0	0	0	0	0	0	0
PAYRA PARA (P)	0	0	0	0	0	0	0	0	0	0	0	0	0	0	0
SAHOO PARA (P)	0	0	0	0	0	0	0	0	0	0	0	0	0	0	0
SHEET PARA (P)	0	0	0	0	0	0	0	0	0	0	0	0	0	0	0
TAPSIL PARA	0	0	0	0	0	0	0	0	0	0	0	0	0	0	0
WARD 011 TOTAL :	0	0	0	0	0	0	0	0	0	0	0	0	0	0	0
WARD 012															
DAS PARA (P)	0	0	0	0	0	0	0	0	0	0	0	0	0	0	0
GAYAN PARA (P)	0	0	0	0	0	0	0	0	0	0	0	0	0	0	0
GIRI PARA (P)	0	0	0	0	0	0	0	0	0	0	0	0	0	0	0
KANSARI PARA	0	0	0	0	0	0	0	0	0	0	0	0	0	0	0
MUSLIM PARA (P)	0	0	0	0	0	0	0	0	0	0	0	0	0	0	0
SENAPATI PARA	0	0	0	0	0	0	0	0	0	0	0	0	0	0	0
SK PARA (P)	0	0	0	0	0	0	0	0	0	0	0	0	0	0	0
WARD 012 TOTAL :	0	0	0	0	0	0	0	0	0	0	0	0	0	0	0
WARD 013															
BAMUN PARA (P)	0	0	0	0	0	0	0	0	0	0	0	0	0	0	0
DAS PARA (P)	0	0	0	0	0	0	0	0	0	0	0	0	0	0	0
SHEET PARA (P)	0	0	0	0	0	0	0	0	0	0	0	0	0	0	0
WARD 013 TOTAL :	0	0	0	0	0	0	0	0	0	0	0	0	0	0	0
WARD 014															
BAMUN PARA (P)	0	0	0	0	0	0	0	0	0	0	0	0	0	0	0
BEJ PARA	0	0	0	0	0	0	0	0	0	0	0	0	0	0	0
BHUIYA PARA	0	0	0	0	0	0	0	0	0	0	0	0	0	0	0
MAITY PARA (P)	0	0	0	0	0	0	0	0	0	0	0	0	0	0	0
PANDA PARA (P)	0	0	0	0	0	0	0	0	0	0	0	0	0	0	0
PATRA PARA (P)	0	0	0	0	0	0	0	0	0	0	0	0	0	0	0
SAHOO PARA (P)	0	0	0	0	0	0	0	0	0	0	0	0	0	0	0
WARD 014 TOTAL :	0	0	0	0	0	0	0	0	0	0	0	0	0	0	0

(P) - Part Urban Para i.e., Para appears in more than one Ward

WEST BENGAL STATE REPORTS

Vol. No.	Part No.	Contents
V. 1/40	I	Detail descriptions of all Species and Items of Livestock, Agriculture Implements & Machinery and Fishery, State Profile, Districtwise State Report and other related articles Districtwise Census Report of all items with Rural/Urban breakup
V. 2/40	II	Jalpaiguri Division (Cooch Behar, Jalpaiguri, Darjeeling, Uttar Dinajpur, Dakshin Dinajpur and Malda) - District Profiles and District Reports (Block/Municipal Area onwards Reports)
V. 3/40	III	Presidency Division (Murshidabad, Nadia, North 24 Parganas, South 24 Parganas, Kolkata and Howrah) - District Profiles and District Reports (Block/Municipal Area onwards Report)
V. 4/40	IV	Bardhaman Division (Hooghly, Purba Medinipur, Paschim Medinipur, Purulia, Bankura, Burdwan and Birbhum) - District Profiles and District Reports (Block/Municipal Area onwards Reports).

Whole State Report in 4 Volumes

DISTRICT REPORTS

Contains Mouza (Village) and Gram Panchayat (Rural Area)/Municipal Para & Ward (Urban Area) onwards Reports

Vol. No.	District	Part No.	Contents
V 5/40	Cooch Behar	I	Cooch Behar Sadar and Dinhata Subdivisions
V. 6/40		II	Mathabhanga, Mekhliganj and Tufanganj Subdivisions
V. 7/40	Jalpaiguri	-	All Subdivisions
V 8/40	Darjeeling	I	Darjeeling Sadar and Kalimpong Subdivisions
V. 9/40		II	Kurseong and Siliguri Subdivisions
V 10/40	Uttar Dinajpur	-	All Subdivisions
V. 11/40	Dakshin Dinajpur	-	All Subdivisions
V. 12/40	Malda	-	All Subdivisions
V. 13/40	Murshidabad	I	Berhampore and Jangipur Subdivisions
V. 14/40		II	Domkol, Kandi and Lalbag Subdivisions
V. 15/40	Nadia	I	Kalyani and Krishnanagar Subdivisions
V 16/40		II	Ranaghat and Tehatta Subdivisions
V 17/40	North 24 Parganas	I	Barasat Sadar Subdivision
V. 18/40		II	Barrackpore Sub-Division
V 19/40		III	Basirhat, Bidhannagar & Bongaon Subdivisions
V 20/40	South 24 Parganas	I	Alipore Sadar and Baruipur Subdivisions
V 21/40		II	Canning, Diamond Harbour & Kakdwip Subdivisions
V 22/40	Kolkata	-	Kolkata Municipal Corporation, Port Trust Area and Kolkata Military Station Area
V. 23/40	Howrah	-	All Subdivisions
V. 24/40	Hooghly	I	Arambagh and Chandannagar Subdivisions
V. 25/40		II	Chinsurah Sadar and Srirampore Subdivisions
V. 26/40	Purba Medinipur	I	Contai and Egra Subdivisions
V 27/40		II	Haldia and Tamluk Subdivisions
V. 28/40	Paschim Medinipur	I	Ghatal Subdivision
V. 29/40		II	Jhargram Subdivision
V. 30/40		III	Kharagpur Subdivision
V. 31/40		IV	Medinipur Sadar Subdivision
V. 32/40	Purulia	I	Purulia Sadar East Subdivision
V. 33/40		II	Purulia Sadar West and Raghunathpur Subdivisions
V. 34/40	Bankura	I	Bankura Sadar Subdivision
V. 35/40		II	Bishnupur and Khatra Subdivisions
V. 36/40	Bardhaman	I	Asansol Subdivision
V 37/40		II	Bardhaman Sadar Dakshin and Uttar Subdivisions
V. 38/40		III	Durgapur, Kalna and Katowa Subdivisions
V. 39/40	Birbhum	I	Bolpur and Rampurhat Subdivisions
V 40/40		II	Suri Sadar Subdivision

Whole District Report in 36 Volumes

All these Reports are also available in user friendly autorun CDs / DVDs & Website through Geographical Information System (GIS) Technology. Visit us at : www. livestockcensuswestbengal.org Also available in three volumes of Livestock Atlas West Bengal.